

NATIONAL ARCHIVES & PUBLIC RECORDS SERVICES  
OF PAPUA NEW GUINEA

# **PATROL REPORTS**

DISTRICT: CENTRAL

STATION: Port Moresby

VOLUME No: 21

ACCESSION No: 496.

1971 - 1972

Filmed by/for the National Archives of Papua New Guinea,  
PORT MORESBY - 1989.

Sole Custodian: National Archives of Papua New Guinea.



# Papua New Guinea Patrol Reports

Digitized version made available by



**Copyright:** Government of Papua New Guinea. This digital version made under a license granted by the National Archives and Public Records Services of Papua New Guinea.

**Use:** This digital copy of the work is intended to support research, teaching, and private study.

**Constraints:** This work is protected by the U.S. Copyright Law (Title 17, U.S.C.) and the laws of Papua New Guinea. Use of this work beyond that allowed by "fair use" requires written permission of the National Archives of Papua New Guinea. Responsibility for obtaining permissions and any use and distribution of this work rests exclusively with the user and not the UC San Diego Library.

**Note on digitized version:** A microfiche copy of these reports is held at the University of California, San Diego (Mandeville Special Collections Library, MSS 0215). The digitized version presented here reflects the quality and contents of the microfiche. Problems which have been identified include misfiled reports, out-of-order pages, illegible text; these problems have been rectified whenever possible. The original reports are in the National Archives of Papua New Guinea (Accession no. 496).







TERRITORY OF PAPUA AND NEW GUINEA

# PATROL REPORT

Report Number..... 1 of 1971/72

Subdistrict..... PORT MORESBY

District..... CENTRAL

Type of Patrol..... SPECIAL

Patrol Conducted by..... RON MANN

Area Patrolled	}	<u>LOWER VANAPA RIVER C.D.</u>
(Council and/or		
Census Division/s.)		

Personnel Accompanying Patrol .....

WAMPIES PONGA .....

ALBERT KIPALAN .....

SAMUEL ORIMBA .....

Duration of Patrol--from 5/7/71 to 8/7/71

No. of Days..... 4

Last D.D.A. Patrol to Area: .....

Date..... Duration.....

Objects of Patrol (Briefly)..... 1971 TERRITORY CENSUS

Total Population of Area Patrolled.....

The Secretary,  
Department of the Administrator,  
KONEDOBU.

Forwarded, please.

/ /19

.....  
District Commissioner.

67-2-1

FEX:IK

District Office,  
P.O. Box 776,  
PORT MORESBY.

17th February, 1972.

The Secretary,  
Department of the Administrator,  
KONILUJU.

EL BEACH PATROL NO. 1 OF 1971-72

Your 67-1-16 dated 26th ult., refers.

Enclosed is one copy of the report covering  
the above-mentioned patrol as per your request.

For your attention, please.

*A.K.J.*  
(A. K. JACKSON)  
DISTRICT COMMISSIONER, C.D.

Encl...





S/c 67-2-1

DEPARTMENT OF THE ADMINISTRATOR

Telegrams  
Telephone  
Our Reference.....  
If calling ask for  
Mr.....

P.O. Box 2396,  
KONEDOBU.

In Reply  
Please Quote

No. 67-1-16

26th January, 1972.

The District Commissioner,  
Central District,  
P.O. Box 776,  
PORT MORESBY.



ELA BEACH PATROL NO. 1 OF 1971-72.

Your reference 67-2-1 of 19/3/71.

The report covering the patrol under reference was not attached to your memorandum. Please forward one copy to complete my records.

*S.J. Pearsall*  
(S.J. PEARSALL)  
a/Secretary.

P.O. Box 2396,  
KHEDOU.

67-1-16

26th January, 1972.

The District Commissioner,  
Central District,  
P.O. Box 776,  
PORT MORESBY.

EIA BEACH PATROL NO. 1 OF 1971-72.

Your reference 67-2-1 of 19/3/71.

The report covering the patrol under reference was not attached to your memorandum. Please forward one copy to complete my records.

*S. J. Pearsall*  
(S. J. PEARSALL)  
s/Secretary. ©



67-3-1

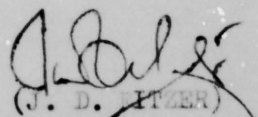
26th July, 1971.

Assistant District Officer,  
Mr. P. J. Russell,  
District Office,  
PORT MORESBY.

EIA BEACH SPECIAL PATROL No. 1, 71/72.

Attached please find the above mentioned Patrol Report, together with comments from Assistant District Commissioner, Ela Beach.

2. Since you have been the Officer-in-Charge of Census preparation and oversight, I would appreciate at your earliest convenience your comments on this Patrol Report.
3. Kindly note that I do not require comments on Mr. Levi's remarks.

  
(J. D. FITZER)  
a/DISTRICT COMMISSIONER, C.D.

Att:

67.2.1.

27th July, 1971

The District Commissioner,  
Central District,  
Port Moresby

Ela Beach Special Patrol No.1. of 1971-72

Your 67.2.1. of 26th July, 1971 refers.

2. I will deal with the criticism offered by Mr. Mann in the order they appear on his report.

3. (a) The "vaguely and inaccurately specified" locations probably refers to squatter settlements along the road through the lower Vanapa area.

(i) These areas were listed by the name most used by the local populace. I enclose the list as supplied to Mr. Mann. I personally would find the list enlightening enough.

(ii) A map was compiled especially for the census by Sub-district Office. I think Mr. Mann went looking for "village style" areas of habitation, rather than the spread-out "hamlet" or single house style used in squatter areas.

(iii) Mr. Mann in fact did not census in the areas designated to his census team; he censused traditional villages which were easily found. He thereby duplicated the work carried out by another team whose duty it was to census the villages.

(b) No duplication of instruction was issued from this office. Again, I would refer you to the attached list designating areas to be censused by Mr. Mann and his team. Veimaumi Plantation was not included on this list. While I have no wish to repeat myself, it appears Mr. Mann took the easiest reference point in the area as his to census, without regard to the accuracy of his location.

(c) If Mr. Mann had censused the places he was instructed to visit he would have been dealing with a predominately Pidgin speaking people.


In any case, there were not enough Motu speakers available to assign only Motu speakers to any of the 107 teams working in this district. On the information supplied by the interviewers, one Motu speakers and two Pidgin speakers were placed on the team. From para (c) it would appear that Mr. Mann and the driver are also proficient in Motu. Thus the ratio should have been 3 Motu speakers and 2 Pidgin speakers which is a better balance than most teams enjoyed.

(d) It must be terrible to get wet feet when on patrol in this Territory.



4. As members of the team were supplied with Army ration packs, there should be no expenditure needed on additional food. In my 14.3.O. of 8th June, 1971, I pointed out that any additional items remain the responsibility of the patrolling personnel and I could not recommend payment of any additional, and apparently unnecessary, expense.

5. The report could probably be cited more for what it does not say - there is no map and no record of why specific areas were excluded from the census (eg. Comworks Veimaur).

  
P.J. Russell  
A.D.C. (Census)

DESCRIPTION OF TLA NUMBER - 13

Number of Interviewers 4

Day	Travelling to be done	Settlements visited with No. of persons enumerated each day	No.
No.1	Ex S.D.O.	Gailala Sett. Veimauri 100	1
	Veihauri River	Veimauri Village Settlement 27	2
		<u>127</u>	
No.2		Kuriva River Sub-division 50	3
		McNallys Sawmill 87	4
		<u>137</u>	
No.3		Comworks Veimauri 22	5
		Earthworks Camp 89	7
		<u>111</u>	
No.4		Laloki Plant Intro Centre D.A.S.F. 37	9
		P. Callager Jacksons 32	10
		<u>71</u>	
			402



67.2.1.

27th July, 1971

The District Commissioner,  
Central District,  
Port Moresby

Ela Beach Special Patrol No.1. of 1971-72

Your 67.2.1. of 26th July, 1971 refers.

2. I will deal with the criticism offered by Mr. Mann in the order they appear on his report.

3. (a) The "vaguely and inaccurately specified" locations probably refers to squatter settlements along the road through the lower Vanapa area.

(i) These areas were listed by the name most used by the local populace. I enclose the list as supplied to Mr. Mann. I personally would find the list enlightening enough.

(ii) A map was compiled especially for the census by Sub-district Office. I think Mr. Mann went looking for "village style" areas of habitation, rather than the spread-out "hamlet" or single house style used in squatter areas.

(iii) Mr. Mann in fact did not census in the areas designated to his census team; he censured traditional villages which were easily found. He thereby duplicated the work carried out by another team whose duty it was to census the villages.

(b) No duplication of instruction was issued from this office. Again, I would refer you to the attached list designating areas to be censured by Mr. Mann and his team. Veimausi Plantation was not included on this list. While I have no wish to repeat myself, it appears Mr. Mann took the easiest reference point in the area as his to census, without regard to the accuracy of his location.

(c) If Mr. Mann had censured the places he was instructed to visit he would have been dealing with a predominately Pidgin speaking people.

In any case, there were not enough Motu speakers available to assign only Motu speakers to any of the 107 teams working in this district. On the information supplied by the interviewers, one Motu speakers and two Pidgin speakers were placed on the team. From para (c) it would appear that Mr. Mann and the driver are also proficient in Motu. Thus the ratio should have been 3 Motu speakers and 2 Pidgin speakers which is a better balance than most teams enjoyed.

(d) It must be terrible to get wet feet when on patrol in this Territory.



4. As members of the team were supplied with Army ration packs, there should be no expenditure needed on additional food. In my 14.3.0. of 8th June, 1971, I pointed out that any additional items remain the responsibility of the patrolling personnel and I could not recommend payment of any additional, and apparently unnecessary, expense.

5. The report could probably be cited more for what it does not say - there is no map and no record of why specific areas were excluded from the census (eg. Comworks Veimaur).

*P.J. Russell*  
**P.J. Russell**  
**A.D.O. (Census)**

DESCRIPTION OF TLA NUMBER - 13

Number of Interviewers 4

Day	Travelling to be done	Settlements visited with No. of persons enumerated each day	No.
No.1	Ex S.D.O.	Gailala Sett. Veimaui Bridge 100	1
	Veihauri River	Veimaui Village Settlement 27	2
		127	
No.2		Kuriva River Sub-division 50	3
		McNallys Sawmill 87	4
		137	
No.3		Comworks Veimaui 22	5
		Earthworks Camp 89	7
		111	
No.4		Laloki Plant Intro Centre D.A.S.F. 37	9
		P. Callager Jacksons 32	10
		71	
			402

no data have been dealing with a...

4. In any case, there were not enough...

5. In addition of the...

*Handwritten signature or initials*



PR.SM

19th August, 1971

The Secretary,  
Department of the Administrator,  
Konedobu.

Ela Beach Special Patrol No.1. of 1971-72

1. The "vaguely and inaccurately specified" locations probably refers to squatter settlements along the road through the lower Vanapa area.

- (i) These areas are listed by the name most used by the local populace. I enclose the list as supplied to Mr. Mann. I personally would find the list enlightening enough.
- (ii) A map was compiled especially for the census by Sub-District Office. I think Mr. Mann went looking for "village style" areas of habitation, rather than the spread-out "hamlet" or single house style used in squatter areas.
- (iii) Mr. Mann in fact did not census in the areas designated to his census team; he censused traditional villages which were easily found. He thereby duplicated the work carried out by another team whose duty it was to census the villages.

2. No duplication of instruction was issued from this office. Again, I would refer you to the attached list designating areas to be censused by Mr. Mann and his team. Veimauri Plantation was not included on this list. While I have no wish to repeat myself, it appears Mr. Mann took the easiest reference point in the area as his to census, without regard to the accuracy of his location.

3. If Mr. Mann had censused the places he was instructed to visit he would have been dealing with a predominately Pidgin speaking people.

4. In any case, there were not enough Motu speakers available to assign only Motu speakers to any of the 107 teams working in this district. On the information supplied by the interviewers, one Motu speaker and two Pidgin speakers were placed on the team. From para (c) it would appear that Mr. Mann and the driver are also proficient in Motu. Thus the ratio should have been three Motu speakers and two Pidgin speakers which is a better balance than most teams enjoyed.

5. As members of the team were supplied with Army ration packs, there should be no expenditure needed on additional food.

6. The report could probably be cited more for what it does not say - there is no map and no record of why specific areas were excluded from the census (eg. Comworks Veimauri).

*A.K. Jackson*  
A.K. Jackson,  
District Commissioner C.D.

DESCRIPTION OF TLA NUMBER - 13

NUMBER OF INTERVIEWERS - 4

Day	Travelling to be done	Settlements visited with No. of persons enumerated each day	No.
No.1	Ex S.D.O. Veihauri River	Coilala Sett. Veimauri Bridge	100
		Veimauri Village Settlement.	27
			<u>127</u>
No.2.		Kuriva River Sub-division	50
		McNallys Sawmill	87
			<u>137</u>
No.3.		Comworks Veimauri	22
		Earthworks Camp	89
			<u>111</u>
No.4.		Laloki Plant Intro Centre D.A.S.F.	37
		P. Callager Jacksons	32
			<u>71</u>

... regard to the accuracy of his findings.

... If Mr. ... had managed the place he was interviewed to visit he would have been dealing with a predominantly ...

In any case there were ...

... by the information ...

... it would appear that ...

... that the ...

... which is a ...





TERRITORY OF PAPUA AND NEW GUINEA

Telephone  
Telegrams  
Our Reference 67.2.1.  
If calling ask for  
Mr.

Department of District Administration,  
District Office,  
P.O. Box 776,  
Port Moresby.

27th July, 1971

The District Commissioner,  
Central District,  
Port Moresby

*Refer the letter from Mr. Fitzgerald  
on 26/7/71.*

Ela Beach Special Patrol No.1. of 1971-72

~~Your 67.2.1. of 26th July, 1971 refers.~~

2. ~~I will deal with the criticisms offered by Mr. Mann in the order they appear on his report.~~

1. (a) The "vaguely and inaccurately specified" locations probably refers to squatter settlements along the road through the lower Vanapa area.

(i) These areas were listed by the name most used by the local populace. I enclose the list as supplied to Mr. Mann. I personally would find the list enlightening enough.

(ii) A map was compiled especially for the census by Sub-district Office. I think Mr. Mann went looking for "village style" areas of habitation, rather than the spread-out "hamlet" or single house style used in squatter areas.

(iii) Mr. Mann in fact did not census in the areas designated to his census team; he censused traditional villages which were easily found. He thereby duplicated the work carried out by another team whose duty it was to census the villages.

2) No duplication of instruction was issued from this office. Again, I would refer you to the attached list designating areas to be censused by Mr. Mann and his team. Veimaugi Plantation was not included on this list. While I have no wish to repeat myself, it appears Mr. Mann took the easiest reference point in the area as his to census, without regard to the accuracy of his location.

3) If Mr. Mann had censused the places he was instructed to visit he would have been dealing with a predominately Pidgin speaking people.

In any case, there were not enough Motu speakers available to assign only Motu speakers to any of the 107 teams working in this district. On the information supplied by the interviewers, one Motu speakers and two Pidgin speakers were placed on the team. From para (c) it would appear that Mr. Mann and the driver are also proficient in Motu. Thus the ratio should have been 3 Motu speakers and 2 Pidgin speakers which is a better balance than most teams enjoyed.

(d) ~~It must be terrible to get wet feet when on patrol in this Territory.~~

4. As members of the team were supplied with Army ration packs, there should be no expenditure needed on additional food. ~~In my~~  
~~14.3.0. of 8th June, 1971, I pointed out that any additional items~~  
~~remain the responsibility of the patrolling personnel and I could~~  
~~not recommend payment of any additional, and apparently unnecessary,~~  
~~expense.~~

5. The report could probably be cited more for what it does not say - there is no map and no record of why specific areas were excluded from the census (eg. Comworks Veimaur).

*P. J. Russell*  
P.J. Russell  
A.D.O. (Census)



DESCRIPTION OF TLA NUMBER - 13

Number of Interviewers 4

Day	Travelling to be done	Settlements visited with No. of persons enumerated each day	No.
No.1	Ex S.D.O.	Goilala Sett. Veimauri Bridge 100	1
	Veihauri River	Veimauri Village Settlement 27	2
		<u>127</u>	
No.2		Kuriva River Sub-division 50	3
		McNallys Sawmill 87	4
		<u>137</u>	
No.3		Comworks Veimauri 22	5
		Earthworks Camp 89	7
		<u>111</u>	
No.4		Laloki Plant Intro Centre D.A.S.F. 37	9
		P. Gallager Jacksons 32	10
		<u>71</u>	
			402

67-2-1.



TERRITORY OF PAPUA AND NEW GUINEA

Telephone  
Telegrams.....  
Our Reference... 67-2-3  
If calling ask for  
Mr.....

Department of District Administration,  
District Office,  
P.O. Box 776,  
Port Moresby.



26th July, 1971.

→ Assistant District Officer,  
Mr. F. J. Russell,  
District Office,  
PORT MORESBY.

EIA BEACH SPECIAL PATROL No. 1, 71/72.

Attached please find the above mentioned Patrol Report, together with comments from Assistant District Commissioner, Ela Beach.

2. Since you have been the Officer-in-Charge of Census preparation and oversight, I would appreciate at your earliest convenience your comments on this Patrol Report.
3. Kindly note that I do not require comments on Mr. Levi's remarks.

  
(J. D. FITZNER)  
a/DISTRICT COMMISSIONER, C.D.

Att:





TERRITORY OF PAPUA AND NEW GUINEA

67-2-1

Telegrams  
Telephone  
Our Reference..... 67-1-2  
If calling ask for  
Mr.....



In Reply  
Please Quote

No.

Department of the Administrator,  
Division of District  
Administration,  
Sub-District Office,  
P.O. Box 597,  
PORT MORESBY.

15th July, 1971.

The District Commissioner,  
Central District,  
PORT MORESBY.

ELA BEACH "SPECIAL" PATROL REPORT NO. 1 OF 1971/72  
LOWER VANAPA CENSUS DIVISION  
-----

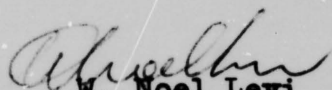
... Herewith "special" patrol report submitted by A.P.O. R. Mann.

2. The following are my comments:-

(a) Contents of paragraph 3(a) to (d) clearly show the naivety of the writer and the inability to fully appreciate the difficulty involved in organising a Territory-wide Census. The locations referred to in 3(a) were merely guide lines upon which Team Leaders were expected to use their initiative and ingenuity.

(b) Mr. Mann has offered criticisms but failed to supply alternatives to support his arguments. It would seem to me that his inability to see things in their proper perspective has led Mr. Mann to erroneously believe that everything is going to be laid out on a plate for him.

... 3. Attached please find claims for Camping Allowance.

  
W. Noel Levi  
Assistant District Commissioner

c.c. Mr. R. Mann

...Att. - P.R. No. 1  
....Att. - Camping Allowance and Advance Acquittal

ELA BEACH "SPECIAL" PATROL REPORT  
LOWER VANAPA CENSUS DIVISION

67-2-1

Assistant District Officer,  
Mr. P. J. Russell,  
District Office,  
PORT MORESBY.

ELA BEACH SPECIAL PATROL No. 1, 71/72.

Attached please find the above mentioned Patrol Report, together with comments from Assistant District Commissioner, Ela Beach.

2. Since you have been the Officer-in-Charge of Census preparation and oversight, I would appreciate at your earliest convenience your comments on this Patrol Report.
3. Kindly note that I do not require comments on Mr. Levi's remarks.

(J. D. FITZGER)  
/DISTRICT COMMISSIONER, C.D.

Att:

The District  
Central Dist  
PORT MORESBY

AM

Herewith  
The following

(a) Content  
of the writer  
involved in  
referred to  
were expected

(b) Mr. Mann  
alternatives  
and inability  
to Mr. Mann  
on a list

Attached

Mr. R. M.

... - F.P.  
... - C.M.



ELA BEACH "SPECIAL" PATROL REPORT  
LOWER VANAPA CENSUS DIVISION  
-----

PATROL DIARY

5th July 1971

Departed Ranuguri Hostel 0700. Collected three (3) Interviewers and equipment on route to D.A.S.F. LALOKI. Completed census there at 1045. Refuelled at BROWN RIVER ADMIN. DEPOT 1115. Arrived VEIMAURI PLANTATION 1200. Break until 1245. Census completed 1650. Accommodated at Brown River Forestry Station.

6th July

Arrived Earthworks camp 0830. Began census 0845. Completed 1210. Arrived McNally's Sawmill 1230. Census 1315-1725.

7th July

Departed Brown River 0730. Refuelled. Discussed census locations with McNally 0815. Arrived VEIMAURI Bridge 0840. Began census of KURIVA Sub-Division. Met S.D.F.S. 1245. Bugged at MORRISON'S ESTATE 1315. Rescued by tractor 1345. Delivered urgent telegram to VEIMAURI ESTATE 1540. Arrived BROWN RIVER 1645.

8th July

Departed BROWN RIVER 0700. Refuelled. Dropped Interviewers for VEIMAURI SETTLEMENT and VEIMAURI VILLAGE at 0745. Dropped Interviewer at GALLAGHER'S after completing census of KURIVA Sub-Division. Collected Interviewers (VEIMAURI village was 1½ hours' walk through mud and swamp) and equipment. Arrived Port Moresby 1545.

END OF PATROL

Sub-District Office,  
ELA BEACH.

14th July, 1971.

The Assistant District Commissioner,  
ELA BEACH.

1971 TERRITORY CENSUS - PATROL OF LOWER VANAPA

The purpose of this patrol was to conduct a census of specific locations within the Lower Vanapa Census Division, and I was accompanied by three (3) Interviewers and a driver.

2. The patrol followed a preparatory week of instruction at the Administrative College, Waigani.

3. My critique of the patrol follows:-

- (a) Locations were in a few instances vaguely and inaccurately specified. Solution of this problem was found by consulting Mr. Trevor McNally (McNally's Sawmill) who has over the years become "au fait" with the area in question.
- (b) Co-ordination within the District was lacking. Patrols were sent both from Moresby and Bereina to census VEIMAURI PLANTATION. (My census team was the first to get there.)
- (c) Poor administration. My Interviewers were all Pidgin speakers. This is a predominantly Motu speaking area. The result was that "heavy water" was made of what should have been a relatively straightforward task. Interpreters had to be found and the driver and I helped with interpretation where possible.
- (d) The journey to Veimauri village took 1½ hours on foot through mud and swamp (for attention of future visitors to the village).

4. Road condition is good as far as the VEIMAURI BRIDGE.

5. It should be recommended to future census team leaders that they assign only one (1) interviewer in each individual location. To do otherwise is to invite duplication of census statistics.

6. Nothing further to report.

(R. Mann)  
Assistant Patrol Officer

Patrol Advance - \$50  
Monies spent on fresh food - \$3.00  
Amount acquitted - \$47



District office



TERRITORY OF PAPUA AND NEW GUINEA

# PATROL REPORT

Report Number **2 OF 1971/72**

Subdistrict **PORT MORESBY**

District **CENTRAL**

Type of Patrol **"SPECIAL"**

Patrol Conducted by **F.D. YOUNG PATROL OFFICER**

Area Patrolled	}	<b>UPPER VANAPA</b>
(Council and/or		<b>BROWN RIVER</b>
Census Division/s.)		

Personnel Accompanying Patrol

**HAINA HAIWA**

**TAU PIROKA**

**BRED GILL**

**MIKE TJANGA**

Duration of Patrol—from **5/7/71** to **13/7/71**

No. of Days **8**

Last D.D.A. Patrol to Area:

Date: Duration:

Objects of Patrol (Briefly) **1971 TERRITORY CENSUS**

Total Population of Area Patrolled

The Secretary,  
Department of the Administrator,  
KONEDOBU.

Forwarded, please.

/ /19

.....  
District Commissioner.



67-2-1

DEPARTMENT OF THE ADMINISTRATOR  
P.O. Box 2396,  
KONEDOBU.

Telegrams  
Telephone  
Our Reference.....  
If calling ask for  
Mr.....

In Reply  
Please Quote

No. 67-1-17

22nd December, 1971.



The District Commissioner,  
Central District,  
P.O. Box 776,  
PORT MORESBY.

PORT MORESBY PATROL NO.2 - 71/72.

Your reference is 67-2-1 of 31st August, 1971.

I acknowledge with thanks receipt of Special Report by  
Mr. F.D. Young, Patrol Officer, of Part of Vanapa River Census Division.

I presume that all matters raised in the report have now  
been dealt with.

*S.J. Pearsall*  
(S.J. PEARSALL)  
a/Secretary.

*ADC Port Moresby.*

*67-2-1*

*For your information; please advise re  
para. 3.*

*28/12/71*

*A.L.J., DC.*





TERRITORY OF PAPUA AND NEW GUINEA

PIA 67-2-1

Telegrams  
Telephone  
Our Reference 67-1-2  
If calling ask for  
Mr. AT. SM

In Reply  
Please Quote

No.



Department of the Administrator,  
Sub-District Office,  
P.O. Box 597,  
Port Moresby

18th January, 1972

The District Commissioner,  
Central District,  
P.O. Box 776,  
Port Moresby

PORT MORESBY PATROL NO.2 - 71/72

Your 67-2-1 dated 28th December, 1971 refers.

2. All matters raised in the above mentioned have been dealt with.

For your information,

*C. V. Single*

C. V. Single,  
Assistant District Commissioner

File

67.2.1.

JDF:JM

Department of the Administrator  
District Office,  
P.O. Box 776,  
Port Moresby

27th August, 1971

The Secretary,  
Department of the Administrator,  
Konedobu

Ela Beach "Special" Patrol No.2 of 1971-72

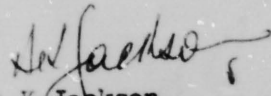
The question of whether or not everybody in a village census unit is counted is not important. The figure used to determine population is the figure obtained on the S.D.A. Census. A rather sophisticated computer technique, given a base number of persons, simply adjusts the information received on the questionnaires to come up with a census unit and, subsequently, nation figure on each topic.

2. The important thing was to attempt to question as many people as possible. This Mr. Young would appear to have done.

3. My comment on language would be similar to my comment on Mr. Mann's patrol - with the exception that Mr. Young was assigned to work in a predominantly Motu speaking area and possibly has more cause to comment. He also shows sufficient understanding of the problems of organising Motu speakers.

4. The incident at Rabis was a result of Mr. Mann taking the easy way out and enumerating the wrong group. Had each team confined its activities to censuring the places to which they were assigned, no duplication would have taken place.

5. The wording of forms is always a difficult job; interpretation certainly varies between the sophisticated mind and that of a local villager.

  
A.K. Jackson  
District Commissioner C.D.



67-2-1

AKJ:jw

District Office,  
P.O. Box 776,  
Port Moresby.

31st August, 1971.

The Director,  
Department of Lands Surveys & Mines,  
KONEDOBU.

SQUATTING - VANAPA CENSUS DIVISION.

Attached hereto is the map and "General Administration" section of Port Moresby Patrol No. 2 of 1971/71 with problems which I considered sufficiently obdurate of orthodox solution to warrant referring them to you direct. Particularly I draw your attention to the following:-

(i) The Douramoku people claim ownership of Kuriva land. The Kuriva people have barricaded their road in reaction. (This is a native-native dispute of lesser priority).

(ii) The Rabis and Veia people are claiming Administration land (Para 12) and the Veia are squatting thereon (13).

(iii) Keremas are squatting on Kuriva settlement blocks (14).

2. To my mind these squattings on Administration land are basically your Department's problems whereas squatting on native land is possibly more my Department's concern. Apart from this, there is not much point in District Administration officers putting up proposals which may not accord with our policies. I nevertheless believe that rationalisation of these cases of squatting is the only possible solution.

3. Therefore, could a Lands Officer investigate these matters please?

(A. K. JACKSON)  
DISTRICT COMMISSIONER, C. D.

cc. The Secretary,  
Department of the Administrator,  
KONEDOBU.

File

67-2-1

AKJ:jw

District Office,  
P.O. B x 776,  
Port Moresby.

31st August, 1971.

Assistant District Commissioner,  
Sub-District Office,  
P.O. Box 597,  
PORT MORESBY.

PORT MORESBY PATROL No. 2 of 1971/72

Receipt is acknowledged of the report on this patrol by Mr. Young of the Vanapa Census Division.

2. I appreciate that Mr. Young is normally attached to the District Office on Squatter Settlements but consider the level of inaccuracies in his report is too high:- Kerea in the report, Kerera on the map, Vaimauri and Enage in the Diary, Veimauri and Enagi in the report itself - and also many spelling mistakes - not beattle nut, affluence, inoportune, barracade, pawpaw etc. I do not consider it should have to be my duty to have to establish what is the correct spelling of places for I expect each and every officer to exercise this self-discipline himself.

3. This does not destroy a useful report. I have referred the land matters direct to the Department of Lands, Surveys and Mines for it is primarily that Department's responsibility to regulate and protect Crown land. You should nevertheless make every endeavour to keep "full Bottle" on developments and to initiate action against obvious breaches of the law such as trading without a licence. A stronger Administration presence in the area is required.

(A. K. JACKSON)  
DISTRICT COMMISSIONER, C. D.



67-1-2

AT.SM

Sub-District Office,  
P.O. Box 597,  
Port Moresby

18th January, 1972


The District Commissioner,  
Central District,  
P.O. Box 776,  
Port Moresby

PORT MORESBY PATROL NO.2 - 71/72

Your 67-2-1 dated 28th December, 1971 refers.

2. All matters raised in the above mentioned have been dealt with.

For your information,

  
C. V. Single,  
Assistant District Commissioner



TERRITORY OF PAPUA AND NEW GUINEA

67-2-1

Telegrams  
Telephone 67-1-2  
Our Reference.....  
If calling ask for  
Mr.....

In Reply  
Please Quote

No.



Department of the Administrator,  
Division of District  
Administration,  
Sub-District Office,  
P.O. Box 597,  
PORT MORESBY.

26th July, 1971.

The District Commissioner,  
Central District,  
PORT MORESBY.

ELA BEACH "SPECIAL" PATROL NO. 2 OF 1971/72  
MR. F.D. YOUNG, P.O.  
-----

Herewith "special" patrol report submitted by Mr. F. Young together with my comments. The patrol was mounted primarily as part of the National 1971 Census.

NATIONAL CENSUS

- (i) Paragraph 2 - A very good suggestion but one which would not get very much support especially when Census is viewed nationally;
- (ii) Paragraph 7 - This apparently was also the case with several TLAs, particularly those around the Bomana-Laloki area. This was ~~done~~ mainly to duplication of Census units in Team Leader areas.

GENERAL ADMINISTRATION

- (i) Paragraph 2 - In view of the acute shortage of experienced staff at sub-district level, I would suggest that the District Officer (Lands) and his crew get on to this before it deteriorates;
- (ii) Paragraphs 12 - 14  
The squatter problem seemed to be prevalent in the area. I can only attribute this to the delay in making available blocks for leasing and above all the strict rule applied by the Administration in deciding who should be granted a lease;
- (iii) I will endeavour to follow up the more general matters raised by Mr. Young as soon as I could make it. I would suggest however that matters relating to land be handled by the District Officer (Lands);
- (iv) The extent of paragraph 26(d) needs to be carefully investigated, preferably by the Police before any action is taken against the offenders.

CONCLUSION

A good detailed report of the current situation in the Vanapa-Brown River area. The matters raised have been noted and will be attended to as soon as it is practicable.

For your information please.

W. Noel Levi  
Assistant District Commissioner



ELA BEACH "SPECIAL" PATROL REPORT NO. 2 OF 1971/72  
UPPER VANAPA AND BROWN RIVER CENSUS DIVISIONS

---

PATROL DIARY

- 5th July, 1971 0630 Collected census team and went to Jacksons by truck, then on to KURIVA where excess gear was left. Permanent camp was established. Census at DCURAMOKU carried out. Ceased work at 1800 and slept at KURIVA.
- 6th July, 1971 By helicopter to GOSISI. Walked to BOINE (1½ hours) where census was conducted. Returned to GOSISI and carried out census. General administration performed. Ceased work 2200 hours and slept at GOSISI.
- 7th July, 1971 0630 By helicopter to HORIGI and carried out census. General administration, ceased work 2300 and slept at HORIGI.
- 8th July, 1971 0630 Broke camp in preparation for move to BADILOHO. Helicopter failed to arrive due to unsuitable weather. 1500 remade camp and slept at HORIGI.
- 9th July, 1971 0630 By helicopter to BADILOHO then by canoe to KEREA and FODU then to Vanapa bridge and truck to KURIVA. Census conducted at BADILOHO, FODU and KEREA. Slept KURIVA after cessation of work at 1800.
- 10th July, 1971 0700 By truck to VAIMAURI roadhead. Walked to RABIS (1 hour) and carried out census. Returned to roadhead. Truck to VANAPA, canoe to VASAGABILA (due to state of Vasagabila track). Back to KURIVA, ceased work 1800 and slept there.
- 11th July, 1971 0800 By truck to VEKABU and BERERE. 1200 ceased work.
- 12th July, 1971 0630 To KEAKUAKU by truck (two members of the team left to census this area). By truck to MOTUMOTU. Put boat into river and went to BINIGA where census was carried out. Boat plus one Interviewer returned to MOTUMOTU. Walked from BINIGA to ENAGE (3 hours). This was a seldom used track and mostly overgrown - not recommended. A far easier route would be to come down river to EDUBU and follow the normal track. Census carried out at ENAGE. Walked to MOTUMOTU (2½ hours). Put boat on truck and returned to KURIVA. Checked census forms, ceased work 2200 and slept KURIVA.
- 13th July, 1971 Returned to PORT MORESBY - patrol finished.
-

ELA BEACH "SPECIAL" PATROL REPORT NO. 2 OF 1971/72  
UPPER VANAPA AND BROWN RIVER CENSUS DIVISIONS

-----

Due to helicopter unserviceability, the original plan of flying from Jackson's to GOSISI had to be abandoned. Mr. Fitzer sent transport to Jackson's and the team was able to go to KURIVA, establish a base camp and carry out a census at DOURAMOKU. This also served to try the team out under field conditions. I found the team operated very well. There was one disadvantage - two only of the team were fluent in Pidgin and English but this was overcome by hiring interpreters.

2. I refrained from interfering during any of the interviews and rigidly obeyed the rules of the census, despite the fact that I knew several of the questions, although technically correct, were open to opinion. I considered the census form to be incorrectly worded for the area around the Brown River-Vanapa River, because when answering questions about work and income the answer was invariably "subsistence farmer" as this reply was the one that fitted. Basically the beetle nut and banana trees take very little time in planting but are high yield and consequently a source of income. A fairer way of asking this question would be to enquire what percentage of the produce is sold or bartered.

3. Having had frequent occasions to visit this area I know of several businesses going on in the area. I could, however, see no point in trying to impart my local knowledge to the team whilst they were carrying out their allotted tasks as this would only serve to the detriment of co-operation between the officers and the villagers.

4. Figures varied a lot from D.D.A. census figures for the following reasons:-

(i) In certain areas the "bulk" gardens are up to 10 miles from the villages. When the villagers go to these gardens they spend up to a week there thus being missed on the count. This was especially prevalent at GOSISI, HORIGI and DOURAMOKU.

(ii) The D.D.A. census is a blanket census which covers an area with the village as the central or assembly point for the census. Whereas the National census covered the village and its immediate surrounds. Classical examples of this were at BOINE and BERERE.

(iii) Hunting and fishing parties go out from villages for up to a week - these were certainly missed from BINIGA, BADILOHO, FODU and RABIS.


5. I do not claim to know the answers to these problems, unless once it has been ascertained, the people missing are not in another village, they can be added to the census.

6. The people of the area are predominantly Police Motu speakers. Understandably for an exercise of this nature there would obviously be a shortage of Motu speakers and local interpreters would have to be hired. These people have had no training on the method of presenting a question, therefore I feel some of the meaning was lost on occasions.

7. On arrival at RABIS, it was found that the census had already been done by another team. This was repeated in several places - some only partially. I feel that on a future census, a team should be responsible for everything north of VEKABU river whilst another team operate south of the VEKABU. Mistakes due to lack of local knowledge could then be overcome, also the team would tend to get a more accurate figure on population totals. I make this statement as I know that during our time at BERERE many of the people were at KANOBADA and missed.



5. Finally, the use of University students for the census was tremendously advantageous as they were "neutral" in the area. My team operated calmly and well throughout the whole of the patrol. I also suspect that they learnt more about the people and the problems involved than they thought possible at the start.

  
R.D. YOUNG  
Patrol Officer

ELA BEACH "SPECIAL" PATROL REPORT NO. 2 OF 1971/72  
UPPER VANAPA AND BROWN RIVER CENSUS DIVISIONS

GENERAL ADMINISTRATION REPORT

As I was unable to spend too much time going into a detailed report of the various activities, I have decided to make an elongated diary. The first point is that although this was a National Census patrol the presence of an Administration officer meant that the villagers looked on the patrol as an Administration patrol.

DOURAMOKU - VASAGABILA

2. As most of the people were away at a funeral any information was somewhat scanty. The following facts come to life. The DOURAMOKU people are claiming the land on which KURIVA village is standing and the adjoining land (some 4,000 acres). These people are from the HOITI/KOFIFI clans. It is worthwhile noting that some years ago at a land sale negotiated by Mr. P. Briggs the monies were paid to the KURIVA village people. The land situated on the eastern side of the road about two (2) miles past the Vanapa Bridge and about 1½ miles inland.
3. The area has been heavily inundated with persistent rains, some 13 inches falling in the last month, hence the track to DOURAMOKU is virtually impassable (the road to VASAGABILA is).
4. Garden crops are at a record high and there are many signs of increasing affluence. I saw no-one smoking home rolled cigarettes - they were smoking commercial brands. Another good crop was fish, there being plenty caught mainly in the ½-1lb bracket.
5. Two (2) trucks are being operated by the DOURAMOKU and VASAGABILA people plus a sedan car.
6. A contract for river gravel has been signed between C.D.W. and the villagers. Regrettably, the heavy rains have washed some 50% of the gravel away. As the contract is on a yardage basis, unless a lot more gravel is washed downstream, I fear the contract will not be worth much.
7. A Roman Catholic priest will be moving into DOURAMOKU in November to carry out an anthropological study of the people and the effects of westernisation.
8. Two trade stores are operating, one unlicensed but broke, the other (run by the councillor) is just keeping its head above water.
9. On Sunday 11th July there was a meeting of the GABADI clan (villagers came from DOURAMOKU, RABIS, VASAGABILA, KEAKUAKU, BERERE and FODU). I do not know for certain what the meeting was about: I suspect it was land matters. I did not attend as I thought it would have been inopportune due to the feeling over land in the area.

RABIS - VIEA

10. The village of RABIS had already been censused by another team in this sub-district. I therefore deduced that it would be unwise to carry out a further census there.
11. I did notice that plenty of garden produce was being sent to KOKI for sale (two 6x6 trucks were loaded at the VEIMAURI roadhead whilst I was there). Produce sent were bananas, beetle nut, yams, pawpaws, sweetcorn and a few pineapples.



12. The RABIS and VEIA people are claiming all the land up to the VEIMAURI road: this included land sold to the Administration some 12 - 14 years ago. One block of land claimed is the block at present sold to Mr. T. McNally. Another one is lot 73 which as yet has not been allocated. One of the prime instigators is a man called POPPENDETA TOM from Popondetta who has lived in the area some 10 years (his wife is from Manumanu). I spoke to them about this area but was uncertain of my facts as to where the land boundaries are. I was threatened by Tom's wife but I feel that this was more a burst of temper rather than a true action. I said that I would find out the true boundaries, the conditions of sale and to whom the money was paid.

13. There is no doubt that:-
- (a) The people at VEIA are squatting on Administration land.
  - (b) The chief agitators are people who would have no real claim there in any case.
  - (c) This situation will get worse unless action is taken quickly and positively.

14. People, mainly KEREMAS, are squatting on the development blocks on the KURIVA sub-division - one has opened a trade store without licence. The main idea in the area is that as far as Administration land is concerned possession is 9/10 of the law: they may well be right.

#### KURIVA VILLAGE

15. The villagers have barricaded the logging road, the reasons being:-

- (a) The Douramoku people are claiming the land on which the KURIVA people are living.
- (b) Private companies trying to move into the area.
- (c) Non-payment of timber royalties.

Note:- This village was not on my official patrol however, I thought it prudent to enquire into the reasons for the barricade.

#### KEAKUAKU

16. This was the only village where there was any reluctance at all over the census. Perhaps that would be the wrong word - "disinterest" and a little "surly" would be better. There are three (3) passenger trucks operating from the village (all from the left hand side of the village close to the VANAPA bridge).

17. Primary produce, bananas etc. are in profusion, once again the bulk being shipped into Port Moresby. One noticeable factor was that a number of GOILALAS, who are now living in the area and are working on a share-cropping system which seems to be operating as far down as the VEKABU river.

#### GOSISI and BOINE

18. The National Census patrol enabled me to follow up a previous patrol in which it was reported that there was a certain amount of discontent in the area. I am able to report:-

- (a) The ill feeling between BOINE-GOSISI and DUBA has faded.
- (b) The DUBA people are now not going to move to HORIGI.
- (c) The heavy rains have washed away most of the "airstrip" at BOINE and work has stopped.
- (d) The high sickness and death rate in the area has diminished considerably.
- (e) The rope bridge between BOINE and GOSISI has been washed away.
- (f) The people wish to start a cattle scheme (this I feel is only talk).

HORIGI

19. The village is situated on the river bank whilst the gardens are some distance away. Two families are at present living in the old village which is situated on the top of a ridge some seven (7) miles away.

20. The people wish to start a cattle scheme in the area. Cattle could be raised in the area and would no doubt thrive. I held a long discussion with people about this, pointing out that a large area would have to be cleared and grassed prior to any cattle being bought and that the project could take five (5) years to get underway.

21. Members of the KONERI clan claim this land and are against the HORIGI villagers starting enterprise in the area. The HORIGI people (who came from the Mt. Koiari area) say they purchased the land by allowing their women to marry into the KONERI clan without any bride price being paid.

BADILOHO - KEREKA

22. No overt problems came to my notice. Several of the more industrious people have started good market gardens. In one instance a tractor plus farm machinery was being used. Produce is loaded into canoes and taken to the VANAPA bridge where it is loaded onto trucks. Generally speaking, the area is clean, tidy and cheerful.

FODU

23. The dirtiest village visited during the patrol. Some of the men are employed by logging firms in the area. A Roman Catholic Mission school staffed by a local teacher is operating up to Standard 1.

BINIGA

24. A Kerema man has succeeded in getting the villagers to start a co-operative market garden and at the moment this scheme is working very well. Many of the people are working 40 hours per week. The idea being that the produce is shipped down the Brown and then by truck from MOTUMOTU to KOKI. I hope that this scheme works as the people obviously are very enthusiastic over it plus it will bring a source of cash to the area.

ENAGI

25. The people wish a road to be built towards their village. This, I regret to say would not be feasible for more than half the distance involved due to the terrain. I fear that as the first part of the road would have to be constructed through an area liable to flash flooding.

GENERAL AREA

26. (a) The Brown River gravel had been barricaded off by the villagers. They are trying to claim "overtime" royalties for gravel extracted on Saturday and Sunday.

(b) The Brown River road is in good condition at the moment, however in parts the road is very wet mainly where the trees are growing close to the edge of the road and prevent the sun from drying the area out. I feel that if the trees could be cleared for twenty (20) yards each side of the road maintenance costs could be cut.

(c) Only an idiot could believe that the amount of primary produce growing in the area is for home consumption. With the current prices in town many of the people must be earning a fair income, non of which appears to be taxed.



26(c) continued.

Nominally, it would be impossible to find out how much each person earns. I would suggest that some kind of a toll system be established on the Brown River road, with a standard levy imposed on produce such as 10 cents per bunch of bananas, 1 cent per pawpaw or a weighbridge where the amount of produce can be weighed and an "en masse" tax be imposed.

(d) The patrol noticed a good deal of indiscriminate shooting in the VANAPA-VEIMAURI area, mainly at night: it appears that animal hunting is done at night with the use of lights. Such guns used are shotguns, .22 rifles and 303's. This may be a matter of interest for the Firearms Registry Section of the Central Police Station.

27. I have nothing further to report.



F.D. YOUNG  
Patrol Officer

P/A 67-2-1



TERRITORY OF PAPUA AND NEW GUINEA

# PATROL REPORT

District of Central Report No. 3 OF 1971 - 1972

Patrol Conducted by Mr. V. Manoka. A.F.O.

Area Patrolled Vanapa West & Dura.

Patrol Accompanied by Europeans Nil.

Natives MR. G. Rea Geno.

Duration—From 2 / 11 / 19 71 to 18 / 11 / 19 71.

Number of Days 17 .. 15 Nights.

Did Medical Assistant Accompany? No .

Last Patrol to Area by—District Services 13 / 7 / 19 71.

Medical .. / / 19 ..

Map Reference Hamil of Doura & Survey Plan of D.A. 2014.

*Vanapa West Block*

Objects of Patrol Re-establishment of boundary of Vanapa West Block.

Bramble s' decision & D.A. 2014 Boundaries.

Director of District Administration,  
PORT MORESBY.

Forwarded, please.

/ / 19 .

District Commissioner

Amount Paid for War Damage Compensation .... \$.....

Amount Paid from D.N.E. Trust Fund .... \$.....

Amount paid from P.E.D.P. Trust Fund .....

.....

.....

.....







P/A 67-2-1

DEPARTMENT OF THE ADMINISTRATOR  
P.O. Box 2396, KONEBOBU.

Telegrams  
Telephone  
Our Reference.....  
If calling ask for  
Mr.....

In Reply  
Please Quote

No. 67-1-6



23rd December, 1971.

The District Commissioner,  
Central District,  
PORT MORESBY

ELA BEACH PATROL NO. 3 OF 1971/72.

Your reference is 67-2-1 of 17th August, 1971.

I acknowledge with thanks receipt of Special Report by Mr.  
A. Gumasa, Patrol Officer of part of Mt. Koiari Census Division.

*S. J. Pearsall*  
(S. J. PEARSALL)  
a/Secretary.

*ADC. Port Moresby*

*67-2-1*

*For your information, please*

*A. K. J., DC.*

*AK 31/12/71*

for departure.

cont.



P/A

67-2-1

AK: jw

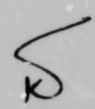
17th August, 1971.

The Assistant District Commissioner,  
Sub-District Office,  
P.O. Box 597,  
PORT Moresby.

PORT Moresby R.O. 3 of 1971/72 to FTOCI.

Receipt is acknowledged of the report of this patrol by Mr. A. Gumasa.

2. There are mistakes in English expression in this report but I am not very worried by this providing an officer is trying to correct mistakes.
3. The report is more than adequate for a short patrol with a specific purpose and I am pleased to see Mr. Gumasa going to the trouble to comment so fully.
4. I am sure Mr. Gumasa located the true land owners but I am a little worried that he might not have explained that when land is purchased one payment only is made whilst if it is leased there may be several payments. The report does indicate that we should be careful to make this distinction.
5. A creditable performance all round.

  
 (A. K. JACKSON)  
DISTRICT COMMISSIONER, C. D.

cc. The Secretary,  
Department of the Administrator,  
KUMEDCB.

(Relevant copies attached).

P/A

Douglas Street,  
PORT MORESBY

67-2-1

13th December, 1971.

The Secretary,  
Department of the Administrator,  
KONEDOBU.

PORT MORESBY PATROL NO. 3 AND NO. 11  
OF 1971-1972

Forwarded the above reports which are purely of land matters and only forwarded so that you will have a full record of numerical sequences.

15  
A.K. Jackson,  
DISTRICT COMMISSIONER.



Douglas Street,  
PORT MORSBY

67-2-1

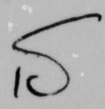
13th December, 1971.

The Secretary,  
Department of the Administrator,  
KORORUA.

PORT MORSBY PATROL NO. 3 AND NO. 11  
OF 1971-1972

---

Forwarded the above reports which are purely of land  
matters and only forwarded so that you will have a full record of  
numerical sequences.

  
A.K. Jackson,  
DISTRICT REGISTRAR.

PATROL DIARY

Monday,  
1/11/71

0745 hours arrived at District Office,  
checked the store for Patrol gear.

0830 hours departed for S.D.O. by Toyota to  
collect the Patrol gear. Took items for the  
patrol and returned to District Office.

0930 hours departed for the Govt. Stores to  
collect some more patrol items. Collected  
the wanted items thence returned to District  
Office.

01000 hours prepared the patrol <sup>gear</sup> in readiness  
for Tuesday.

Tuesday,  
2/11/71

0745 hours arrived at District Office.

0800 hours departed for Tubusereia by Toyota  
to collect personal gear. Arrived 0930. put  
on personal gear thence departed at 1000 hours  
for District Office.

1045 hours arrived. Picked up Rea Geno and also  
the Patrol gear.

1100 hours departed for Vanapa.

1300 hours arrived, put off the gear. Cleared  
camping site and erected the camp.

*1300 hours departed for Kereia & Fadu villages for discussions with the villagers.*

\* 1330 hours and talked over the boundaries thence  
departed for the camp at 1530 hours.

Wednesday,  
3/11/71

0745 hours out to the field with natives cutting  
the North Eastern boundary of DA 2014.  
Cutting boundary till 1500 hours.

1545 hours returned to the camp.

Thursday,  
4/11/71

0745 hours to the field continuing on with  
DA <sup>2014</sup> North Eastern boundary checking the cement  
pegs.

Worked till 1500 hours and rested for ½ an  
hour.

01600 hours departed for the camp.

Friday,  
5/11/71

0745 hours waited for the natives.

No natives arrived at 0900 hours and got on to  
a P.M.V. Vehicle and departed for District  
Office to collect few items such as Shell Tox,  
pump and the mosquito nets.

1000 hours arrived. Collected items and waited  
for the car at District Office in readiness  
for departure.

cont.



3

No car arrived at 1200 hours.  
Obtained bus tickets and travelled by bus to  
4 mile.

Waited all afternoon at 4 mile without any  
transport fare.

At 1600 hours waited without any transport fare.  
Then got on to a private car to Tubusercia at  
1700 hours. Spent over night at Tubusercia.

Saturday,  
6/11/71

Spent half a day at Tubusercia.

1300 hours departed for Sebore Bridge by foot.

1400 hours arrived at Sebore, got on a private  
vehicle thence departed for 6 mile.

1700 hours arrived at 6 mile. Stopped at Kuriva  
Timber Car got on and departed for Vanapa.

Sunday,  
7/11/71

Spent all day at the camp.

Monday,  
8/11/71

0745 waited for the natives all day at the  
camp.

Tuesday,  
9/11/71

0745 hours out to the field with natives cutting  
the boundary of DA 2014 from the north eastern  
corner towards westerly direction.

1500 hours stopped work and rested for  $\frac{1}{2}$  hour.

1530 hours departed for the camp.

Wednesday,  
10/11/71

0745 hours out to the field checking cement  
pegs on the northern boundary.

Stopped work at 1400 hours.

1500 hours walked around the boundary.

1600 hours arrived at the camp.

Thursday,  
11/11/71

Waited for the natives all day.

12/11/71  
Friday,

0745 hours at the camp.

0830 hours departed for District Office to  
collect payment.

1000 hours arrived at District Office. Collected  
payment.

1200 hours departed for 4 mile.

1230 hours arrived at 4 mile. Bought food and some  
other requirements.

1300 hours thence departed for Vanapa by P.M.V.  
Vehicle.

Cont.

1400 hours arrived at Vanapa. Spent all afternoon at the camp.

Saturday,  
13/11/71

Spent all day at the camp.

Sunday,  
14/11/71

Spent all day at the camp.

Monday,  
15/11/71

0745 hours out to the field with two members of Koneri cutting boundary line till 1500 hours. Rested for half an hour.

1530 hours departed for the camp.

Tuesday,  
16/11/71

Waited for the natives all day.

Wednesday,  
17/11/71

Waited for the natives all day. Self waited for the Natives at the camp.

Rea Geno departed at 1030 hours for District Office to make an allocation for the car.

Rea Geno returned to camp at 1500 hours.

Thursday,  
18/11/71

0745 hours pulled down the camp and waited for the arrival of the car.

Car arrived at 1530 hours and put all patrol gear on.

Had tea and departed at 1535 hours for Moresby.

1600 hours arrived at Kaugere at Rea's home. Unloaded gear and departed at 1600 hours for home.



SPECIAL REPORT

The object of this Patrol was to re-establish the boundary of Vanapa West Block of Mr. Bramble's ~~decision~~ <sup>decision</sup> in relationship to North Eastern and Western boundary of DA 2014.

The reason for this is that the two descent members of clans of VARU and KONERI ~~had an agreement~~ <sup>had an agreement</sup> over the gravel outside DA 2014 boundary west of Vanapa Bridge. The argument occurred when Uni Transport extracted gravel in the river bed, land known as "Auaba".

Just recently Mono Company wanted to extract gravel upstream on the eastern bank of Vanapa River, east of Vanapa Bridge. The two separate surveys are made on the same area.

The Varusclan has put its claim on and <sup>as</sup> Koneristoo.

Before this, Mr. Bramble's ~~decision~~ <sup>decision</sup> was not confirmed about this particular area concerned. The Patrol has been to this area and attempted to complete the work in readiness for the new Land Titles Commission hearing ~~one~~ this particular portion of land contained gravel.

~~however,~~ <sup>however,</sup> The Patrol attempted to fulfil the obligation ~~however,~~ due to irregular attending of the natives. Nothing has been done within 18 days of the field duties.

The Patrol then returned to Port Moresby dealing with some other duties.



TERRITORY OF PAPUA AND NEW GUINEA

# PATROL REPORT

Report Number..... ELA BEACH PATROL NO. 4 OF 1971-72  
 Subdistrict..... PORT MORESBY  
 District..... CENTRAL DISTRICT  
 Type of Patrol..... D.D.A. ANNUAL CENSUS REVISION  
 Patrol Conducted by..... A.P.O. RON MAIN

Area Patrolled } SOGERI VALLEY CENSUS DIVISION  
 (Council and/or }  
 Census Division/s.) }

Personnel Accompanying Patrol  
 INTERPRETER - OEKA EGHOMI  
 1st - 5th September 1971

Duration of Patrol—from 1st / to 29th September 1971

No. of Days..... 26 days

Last D.D.A. Patrol to Area: ELA BEACH PATROL NO. 12 of 1970-71

Date..... 24th January 1971 Duration..... 10 days

Objects of Patrol (Briefly)..... CENSUS REVISION  
 POLITICAL EDUCATION  
 ROUTINE ADMINISTRATION

Total Population of Area Patrolled..... 1638

The Secretary,  
 Department of the Administrator,  
 KONEDOBU.

Forwarded, please.

/ /19

.....  
 District Commissioner.



DO File

cc. A.D.C. Subdistrict Office, Ela Beach.  
cc. Mr. E. Mann, Subdistrict Office, Ela Beach.

67-2-1

District Commissioner's Office,  
Port Moresby

19th October, 1971.

The Secretary,  
Department of the Administrator,  
Kororua.

PORT MORESBY PATROL NO. 4  
of 1971/1972

Forwarded in duplicate the report of this patrol by A.P.O. Mann of the Sogeri Valley together with very useful comments by the Assistant District Commissioner.

POLITICAL.

The District Local Government Officer will be asked to read this report because storm clouds are abuilding up in the Sogeri Valley.

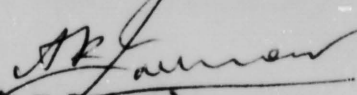
ECONOMIC.

Mr. Mann is quite right that phenomenal rains - four yards in the last six months - have caused havoc, but I think this is a temporary hardship as are also the rising waters of the Sirinuma Dam. The land was purchased at normal Government rates by the Government and it is hoped that Mr. Mann did not encourage quite unfair criticism of the Electricity Commission.

MISCELLANEOUS.

This is a good report but the patrolling officer is too quick to see the errors of others and to jump to critical conclusions. As a first step he should spell village names in accordance with the Directory:- VESILAGO, IANABEWAI, KAILAKINUMU, WAHONGRADA, FULINPTI.

Nevertheless, this has obviously been a useful patrol by an officer whose performance is improving very satisfactorily.

  
(A.K. Jackson)  
District Commissioner, C.D.

76-1-2

Sub-District Office,  
P.O. Box 597,  
PORT MORESBY.

12th October, 1971.

The District Commissioner,  
Central District,  
PORT MORESBY.

ELA BEACH PATROL NO. 4 OF 1971-72 SOGERI VALLEY  
ASSISTANT PATROL OFFICER R. MANN  
-----

Attached please find four (4) copies of Patrol Report submitted by A.P.O. Mann. This was Mr. Mann's first solo patrol and all indications are that he has acquitted himself reasonably well. He has submitted a reasonably critical report, somewhat "brash" in parts, but given time he should come to realise the realities of the situation.

2. Area Study for the Sogeri Valley was merely updated, so I shall not comment on this part of the report. My comments on the Sitadon Report are as follows:-

3. POLITICAL

The anti Hiri Local Government feeling is not a new development: it has been going on for some years now. The people are in my opinion quite justified in their complaints against the Hiri Council, which from my observation, only pays scant attention to the Sogeri Valley. In many ways I think it was a mistake to lump the hill people with the coastal people in this "marriage of convenience" in the first place.

b. The problems around the SIRINUMU Dam area have been under surveillance now for sometime.

c. Reaction against self-government is quite common throughout the backward areas of the Territory. One aspect of political education is of course to alleviate the kind of benign thinking referred to by Mr. Mann in paragraphs 4 and 5.

d. The appearance of Pangu at KAILAKI should tremendously enhance our efforts in political education.

4. ECONOMIC

The situation is perhaps tremendously exaggerated by Mr. Mann in paragraph 11. As far as I am aware there has been no official complaints made through this office or through D.A.S.F. in respect to the state of the economy in the Sogeri Valley. The number of trucks arriving with food crops for sale at Koki Market in fact indicates a contrary situation.

b. The position with respect to the Electricity Commission has been under review from time to time. The criticism of the Commission by Mr. Mann is unjustified because it is made without the full knowledge of the terms and conditions under which the SIRINUMU Dam land was originally acquired.



4. ECONOMIC cont.

- c. The Commission is aware of the rising flood level and the inconvenience it is causing (paragraph 16).
- d. The tax rate is set at the annual taxpayers meeting. If the Sogeri people wish to plead for special consideration they should attend these meetings and argue their case.
- e. Paragraph 15: There is nothing to stop the people, even at this stage, from taking their complaints against the Electricity Commission to the office of the Public Solicitors.

5. SOCIAL

Resentment against foreign natives settling in the area is usually made by those who are jealous of the fact that the "foreigners" have done well for themselves.

6. MISCELLANEOUS

I fully concur with the view expressed in paragraph 25 but time has simply caught up with the Administration and for this reason it cannot start political education at school.

b. Irregularities that exist in Village Official books are largely the fault of patrolling officers. It is the duty of officers to see that villages have these books and furthermore to maintain correct entries in them. Any other system would be useless and chaotic.

c. Paragraph 27: There is a need to review the present census forms currently in use, but to have one family to a page is highly impracticable.

7. ASSESSMENT

A reasonable report, very critical and not very well thought out in terms of reality.

b. A follow-up patrol is scheduled for early 1972, so many of the things raised in this report will be reassessed. In the meantime officers visiting the area in the course of their duties will be asked to keep their ears open, particularly around the SIRINUMU Dam area.

8. For your information and onforwarding please. Camping Allowance claim for Mr. Mann is attached.

*W. Noel Levi*  
W. Noel Levi  
Assistant District Commissioner

c.c. Mr. R. Mann,  
S.D.O. Ela Beach.



FIA 67-2-1

DEPARTMENT OF THE ADMINISTRATOR

P.O. Box 2396, Konedobu.

Telegrams  
Telephone  
Our Reference.....  
If calling ask for  
Mr.....

In Reply  
Please Quote  
No. 67-1-27



23rd December, 1971.

The District Commissioner,  
Central District,  
PORT MORESBY.

ELA BEACH PATROL NO. 4 OF 1971/72.

Your reference is 67-2-1 of 19th October, 1971.

I acknowledge with thanks receipt of Annual Census, Area Study Report by Mr. R. Mann, Assistant Patrol Officer of Sogeri Valley Census Division.

Quite a reasonable report by Mr. Mann and he should benefit by reading comments by Assistant District Commissioner and yourself.

I note in Diary entries for 8th, 10th and 22nd Mr. Mann states:-

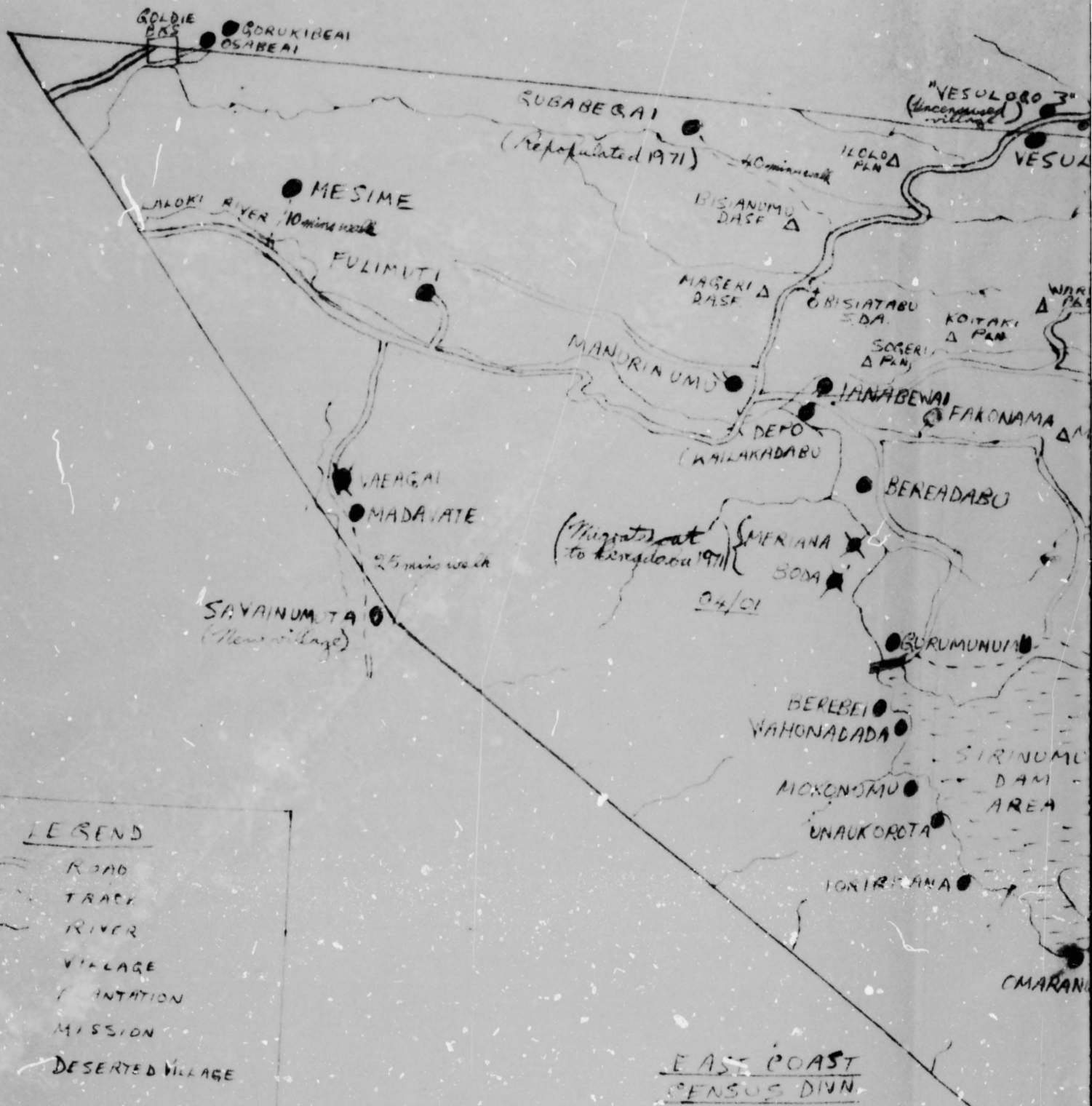
- "(i) . . . . . settled land problems.
- (ii) . . . . . issued strong warning against one responsible for a threat to kill.
- (iii) . . . . . heard kidnap complaint".

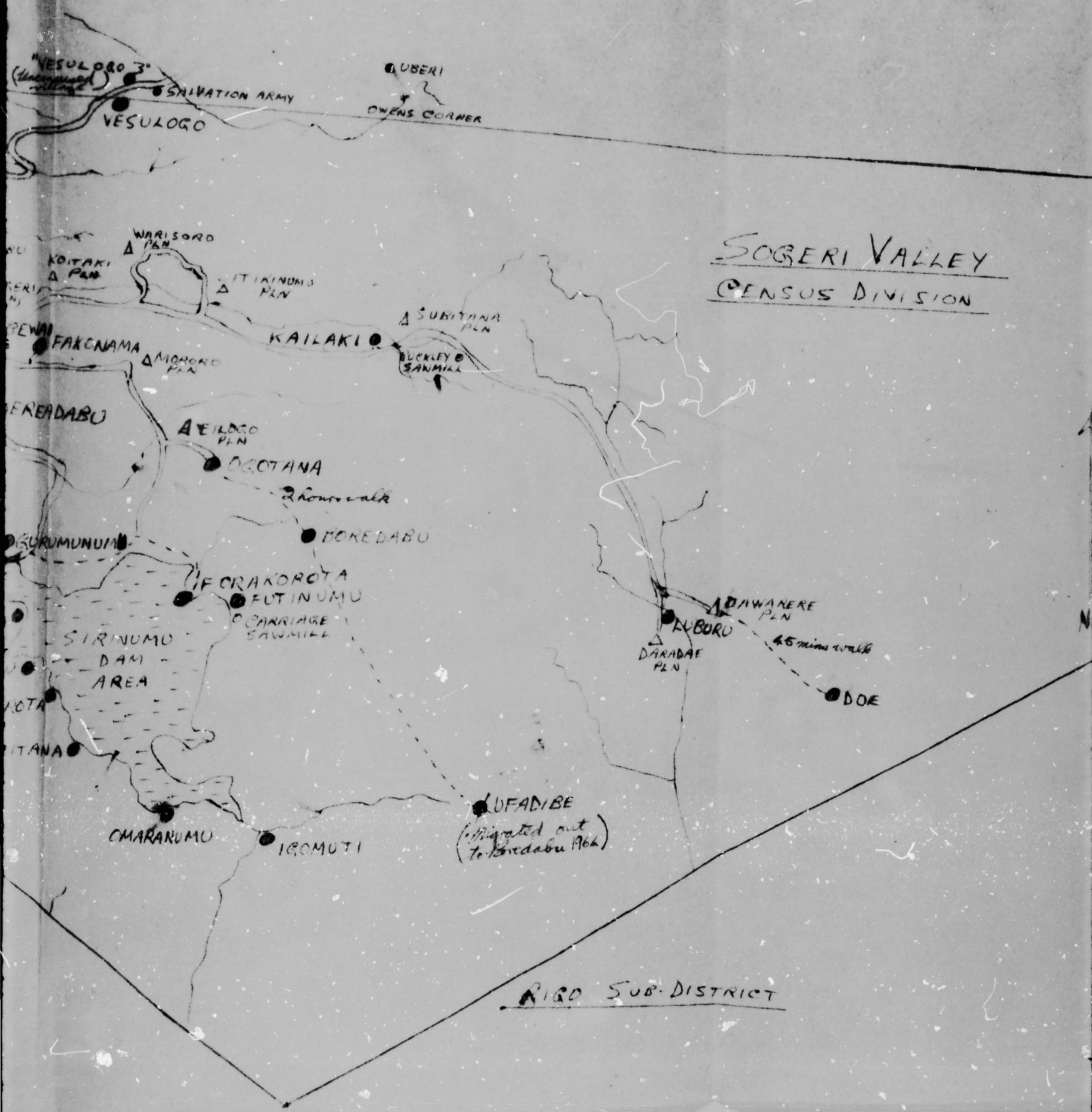
Further details of these rather cryptic statements are required, please.

*S. J. Pearsall*  
(S.J. PEARSALL)  
a/Secretary.

*ADC Port Moresby* *67-2-1*  
*For your attention; please advise*  
*Mr Mann accordingly.*  
*A.K.J. DC.*  
*OK 31/12/71*







SOGERI VALLEY  
CENSUS DIVISION

RIGO SUB-DISTRICT

VESULOGO 3"  
(Unincorporated village)  
VESULOGO  
SALVATION ARMY  
UBERI  
OWENS CORNER

WARISORO  
KAITAKI  
ITIINUMU  
SUBITHANA  
KAILAKI  
BURLEY SAWMILL  
FAKNAMA  
MORORO

EREADABU  
AEILGO  
OGOTANA  
BOKEDABU  
FURUMUNUM

SIRINUMU  
DAM AREA  
ORAKOROTA  
FUTINUMU  
CARRIAGE SAWMILL

UFADIBE  
(migrated out to Bokedabu 1964)  
IGOMUTI  
CHARANUMU  
FURBURU  
DARADAE  
DOE  
45 mins walk



ELA BEACH PATROL NO. 4 OF 1971-72 - SOGERI VALLEY

PATROL DIARY

- Wednesday 1st September 1971 0940 departed Sub-District Office. 1110 arrived VESULOGO. Spent afternoon advertising National Day celebrations around SOGERI. Slept at VESULOGO. pte
- Thursday 2nd 0750 flag raised, inspection of village and talks about National Day. 0940 - 1200 and 1300 - 1505 completion of general list. 1530 - 1615 heard and settled theft complaint against "Vesulogo 3." 1850 heard trespass complaint. Slept at VESULOGO.
- Friday 3rd Talks with Salvation Army captain about trespass complaint. 1900 - 2015 talks with villagers. Slept at VESULOGO.
- Saturday 4th Arranged meeting of parties involved in trespass complaint. 1500 - 1800 census of VESULOGO and also of GUBABEGAI's returned villagers. Sand for villagers and held talks 1925 - 2025. Slept at VESULOGO.
- Sunday 5th Sunday observed. Interpreter ill so returned him to MORESBY. Spent the day socialising with villagers.
- Monday 6th 0820 departed by truck. Arrived IANEBEWAI 1850. L.G.C. provided a room. 0945 - 1140 census of DEPO, MANURINUMU and IANEBEWAI villagers. Village inspection and talks until 1250. Departed 1325 and arrived DEPO (Kailakadabu) 1335. Heard complaints and inspected village. Departed 1355. Arrived MANURINUMU 1420. Inspected village, heard complaint and spoke about National Day. Departed 1445. Arrived IANEBEWAI 1545. Entertained villagers until 1630. Dinner with L.G.C.'s family. Slept IANEBEWAI.
- Tuesday 7th Visited DEPO and MANURINUMU concerning another trespass complaint. Entertained IANEBEWAI villagers 1630 - 1715. 1830 - 1915 settled complaints. 1915 - 2000 entertained visitors from DEPO and MANURINUMU. Slept at IANEBEWAI.
- Wednesday 8th A.D.C. arrived 0945. 1015 departed with A.D.C. 1040 moved into FAKONAMA Women's Clubhouse. 1100 - 1230 censused FAKONAMA plus villages of BEREADABU (which now includes all villages from BODA and MERIANI) and gave political talk. 1330 - 1355 village inspection. 1430 - 1530 statistics. 1930 - 2000 settled land problems. Slept at FAKONAMA.

Thursday 9th September 1971

0645 departed FAKONAMA. Arrived BEREADABU 0700 and inspected village until 0815. Revisited IANEBEWAI and DEPO. Returned to FAKONAMA 1210. Heard complaint 1350. Entertained villagers 1830 - 1945. 2045 - 0245 food and dance given in my honour during which I settled a land problem 2300. Slept at FAKONAMA.

ate

Friday 10th

1100 heard complaint. 1410 departure. Issued strong warning against one responsible for a threat to kill - DEPO 1425. Departed 1445 and arrived MORESBY 1545. Slept at MORESBY.

Saturday 11th

Stood down

Sunday 12th

"

Monday 13th

0815 departed to collect dancers from VESULOGO for National Day celebrations. Returned MORESBY 1100. 1800 - 2130 on duty at Hubert Murray Oval. Slept MORESBY.

Tuesday 14th

Patrol preparations. Departed 1210. Arrived KAILAKI 1345 to obtain information for A.D.C. Arrived OGOTANA 1445. 1800 - 1845 entertained villagers and heard welfare complaint. Dinner with pastor's family. Slept at OGOTANA.

Wednesday 15th

0900 - 1200 census, political talks and questions. 1300 - 1330 inspected village. Statistics 1515 - 1545. Entertained 1730 - 1815. Evening at film with villagers. Slept at OGOTANA.

Thursday 16th

Departed 0830. Arrived BOREDABU 1030. 1045 - 1300 census and political education. 1330 - 1345 inspected village. Departed 1415 and arrived at OGOTANA 1635. Statistics 1645 - 1730. Entertained and heard welfare problem 1915 - 2030. Slept at OGOTANA.

Friday 17th

Departed by car 1100. Arrived GURUMUNUMU 1125. 1430 - 1500 inspection of village. Talks with villagers. Entertained 1830 - 1940. Slept at GURUMUNUMU.

Saturday 18th

1100 - 1210 census and political talks. 1400 - 1430 statistics. 1845 - 1945 entertained. Slept at GURUMUNUMU.

Sunday 19th

Sunday observed. Slept GURUMUNUMU.

Monday 20th

Departed by PMV at 0810. 0815 - 0830 settled dispute at Greenhills Trade Store. Arrived SIRINUMU DAM 0835. Departed by outboard canoe 1015. Arrived WAHONADADA 1120. 1400 - 1710 census, talks and village inspection. Slept at WAHONADADA.

Tuesday 21st

Departed by outboard 0835. Arrived BEREBEI 0845. Checked census and inspected village. Departed 0945.



Tuesday 21st September  
continued

Landed 0955. Arrived MOKONUMU 1015.  
Census check and village inspection.  
Departed 1040. Arrived UNAUKOROTA  
1105. Checked census and inspected  
village. Departed 1120. Embarked  
1125 and arrived WAHONADADA 1130.  
Departed 1310. Landed 1340. Arrived  
IGOMUTI 1345. Census, politics,  
problems and inspection 1355 - 1530.  
Embarked 1535. Landed 1550. Arrived  
OMARANUMU 1600. Inspection, census,  
talks until 1740. Departed 1810.  
Embarked 1820. Arrived WAHONADADA  
1835. Entertained 1915 - 2000.  
Slept at WAHONADADA.

ate

Wednesday 22nd

0750 heard kidnap complaint.  
Departed by outboard 0835 and larded  
0900. Arrived FUTINUMU 0905. Census,  
talks, inspection until 1010.  
Departed 1020. Canoe 1025 and landed  
1105. Arrived FORAKOROTA 1115.  
Census, talks and inspection until  
1150. Departed 1155. Embarked 1205.  
On outboard 1245. Three (3) break-  
downs. Arrived WAHONADADA 1330.  
Statistics 1545 - 1740. Slept at  
WAHONADADA.

Thursday 23rd

Departed by rowboat 0835. Landed 0845.  
Arrived IORIGITANA 0910. Census, talks  
and inspection. Departed 1020.  
Embarked 1045. 1050 arrived WAHONADADA.  
Departed 1250 by outboard. Arrived  
at DAM 1310. Departed by utility 1400.  
Arrived SOGERI POLICE STATION 1420.  
Departed 1425. Arrived KAILAKI 1450.  
Village inspection 1510 - 1545.  
Slept at KAILAKI.

Friday 24th

0830 census and talks. 1030 visit by  
A.D.C. Talks continued 1045 - 1220.  
Statistics 1745 - 1830. Slept  
KAILAKI.

Saturday 25th  
Sunday 26th

Visiting and talks. Slept at KAILAKI.  
Observed. Talks. Slept at KAILAKI.

Monday 27th

0800 - 0930 political discussions.  
Torrential rain and unavailability  
of transport delayed progress. Slept  
KAILAKI.

Tuesday 28th

Departed 0830. Truck 0900. Arrived  
LUBARU 0940. Census, talks, inspection  
and lunch. Departed 1140. Arrived  
DOE 1300. Census, talks and  
inspection. Departed 1515. Arrived  
DORADAE 1615. Departed by car 1655.  
Arrived KAILAKI 1730. Slept at  
KAILAKI.

Wednesday 29th

0910 departed by truck. Arrived  
SOGERI POLICE STATION 0950.  
Departed 1025 by truck. Arrived  
MORESBY 1210.

END OF PATROL

SITUATION REPORT

A. POLITICAL

The Sogeri Valley Census Division is served by four (4) Local Government Councillors. They are:- SOGE DAUBE of IANEBEWAI village; WAHIA BOBOGI of WAHONADADA village; IANA GUGUIA of KAILAKI village and VEBURI WAFIA of MESIME village.

2. General feeling is against the HIRI LOCAL GOVERNMENT COUNCIL. The reason is that the villagers feel they are paying taxes and receiving no satisfactory return. A case in point is DOE (population 151). The villagers were promised a road several years ago, but there has been no materialisation of the road and in addition DOE has received no facilities whatever, despite having paid taxes for eight (8) years.

3. Anti local government feeling is aggravated by the heavy rains of the past two (2) years. Complaints were received from OGOTANA, BOREDABU, WAHONADADA and other villages mainly in the SIRINUMU DAM area and the west of the division. The soil is water-logged and crops limited almost to subsistence level. This makes the payment of council taxes almost impossible (see the ECONOMIC section below).

4. One result of dissatisfaction with the negative effects of the Hiri is a strong reaction against the idea of self-government. Protestation in some cases was very strong. The situation is this:- the villagers associate local government with central government because local government is the only form of government which affects their village life and they are dissatisfied with local government which takes much and gives little or nothing.

5. A supporting factor in what amounts, in a few villages, to adamanche in the face of self government, is the notion (which most of the people in this area have) that relinquishing Australian government means all Australian industry will pack up and leave. With the departure of the Australians, the Territory will lose all the "goodies" which Australia brought, they think. And they consider they are incapable of duplicating these "goodies."

6. The only ventral government politics obvious in the area is at KAILAKI. There exists at KAILAKI a body of support for the PANGU PATI. DUMO TOM, 23 years old, laboratory technician at Sogeri High School, United Church leader in absence of the pastor, was about to attend a Pangu meeting in Lse the week I left KAILAKI.

7. Two (2) points worthy of note are:-

- (a) the outmigration of the KAILAKI Local Government Councillor IANA GUGUIA. He has been living in MORESBY the past year and rarely visits KAILAKI;
- (b) that I informed the HIRI CHAMBERS at Kaugere of my proposed census of VESULOGO village. When I arrived VESULOGO had not been informed of my visit. Later I learned that villages in the SIRINUMU DAM area had been away from their gardens for three (3) days awaiting my visit, after being informed by Hiri Council that I would be visiting them first.

B. ECONOMIC

8. The economy is a pressing problem in the SOGERI VALLEY. The greater section of the division, west and south, has been affected by the heavy rains of the past two (2) years. The rain has resulted in water-logging of the gardens and considerable reduction in cropping, as some of the gardens will not produce.

9. The results in brief are these:- (a) no money for taxes; (b) no money for school fees; (c) little money for protein foods;



SITUATION REPORT - continued

## P. ECONOMIC cont.

## 9. cont.

- (d) prolonged parasitism on friends in other villages;
- (e) discontent in the villages due to absences of villagers who leave work undone, responsibilities untended;

ate

10. From these it will be seen that the results spill over into the fields of political attitudes, education and literacy, health and social discontent.

11. However, the point I wish most strongly to stress is this:- apart from two (2) cattle projects started at VESULOGO and WAMONADADA by individuals, the economy of the SOGERI VALLEY villages is almost exclusively cash cropping. If the gardens fail to give a proper yield, where can the people get money for taxes? A few children have been sent home from schools because they were unable to pay fees for the same reason.

12. This is not all. From radio and from personal experience, it is apparent that Elcom has had its fingers in the pie of Territorial troubles. The SIRINUMU DAM villages are one more sample. The approach of Elcom to payment for drowned trees has been totally unrealistic.

13. The flood level is rising and has overtaken new gardens last year and this year. This has affected all of the Dam villages to some degree. Realise again that cash cropping is the almost total means of revenue. These villages also are virtually reduced to subsistence level, with the consequences as outlined above.

14. Initially, flooded trees were paid for by Elcom at a rate of less than one year's yield. If one considers that a tree will yield year after year and provide a portion of tax, school fee or food, then it is totally inadequate to imagine that a payment such as was made by Elcom is adequate or just.

15. From the planting of new trees to the time of fruition takes several years. With gardens being continually flooded or waterlogged by the Dam waters, repercussions are imminent and likely to become more serious as time goes by. Some villages were ready to go to the Public Solicitor but my arrival interrupted events.

16. I think Elcom should be informed of the facts and that the tax system should be revised with an eye to the economy. The only fair tax is one proportionate to income. Assistance is also important when school fees are unavailable, as education of the children is practically the survival of the new nation.

17. General development of the area has not progressed significantly since the last patrol in January 1971.

18. D.A.S.F. will be approached with regard to waterlogging of gardens.

C. SOCIAL

19. Out of 211 children attending primary schools, 169 attend government-owned schools. Forty-two (42) adults attend high school or vocational schools inside and outside the Central District. Literacy is confined principally to the villages in the main road network, while in the outer villages almost no-one speaks even a few words of English.

20. Health is surprisingly good, considering the diet of the villagers which contains a surfeit of carbohydrates (in root vegetables, white rice and white bread) and a deficiency of protein.

SITUATION REPORT - continued

## C. SOCIAL cont.

## 20. cont.

The latter is only apparent in a few children but not to any marked degree. Unsanitary and insufficient toilets and rubbish pits increase the surprise that health is at a good level, but stricter control will have to be applied in relation to sanitary facilities, probably in the form of a Health Inspector at regular intervals. I have approached a Community Health doctor with regard to the serious condition of two (2) toilets at KAILAKI village.

21. (a) Law and order is good generally but there is a rough New Guinea element at FAKONAMA which may prove troublesome. Also indiscriminate settling by Goilalas upon VESULOGO land is causing a certain amount of tension at VESULOGO. The Goilala settlement is called VESULOGO 3 and appears to have been in existence and uncensused for the past three (3) years.

(b) Uninvited settlement by New Guineans from Finschhafen is causing mild resentment at KAILAKI. This resentment is augmented by the usage of KAILAKI gardens at the MORESBY side of the village by Chimbus from Itiki Plantation.

22. Concerning medical check-ups for villagers at the remoter villages with no transport, it is considered that the provision of a medical patrol at monthly or bi-monthly intervals should be practicable. This patrol could also enforce the repair and construction of toilets and pits. Cost could be shared by local government who have already been approached by some people on this count, but have not responded so far.

23. The Seventh Day Adventist and United Church are predominant in this area. There appears to be no friction between the two. Cultism is restricted to a belief that Australia's presence guarantees the presence of the wonders of civilization, although there also appears to be a presentiment in the occasional village that the Australian knows every aspect of knowledge and is able to make and do everything and why is the Australian not telling the villager how to make pens and planes, or to be a teacher or a scientist, is the attitude.

24. DOE has requested a Women's Club. Welfare have been approached on this subject. Basketball is played by all ages in all conditions and should be encouraged throughout the villages as it is an ideal healthy exercise. There are a few villages which are unequipped.

D. MISCELLANEOUS

25. I feel that the terminology and level of present methods of political education are above the heads of the people and that to all of the villagers in this area central government is foreign and inconsequential - it does not radically affect village life. Political education needs to start in the schools and it will only reach the schools village when it is of direct consequence to the villager.

26. The presence or absence of Village Official books at the various villages in the area does not seem to have troubled villagers or Administration and I feel they are inconsequential. If this view is not shared by the Administration then something should be done about the present irregularity. ~~What~~ <sup>What</sup> might be useful would be a brief resume of village conditions for each individual village (as warranted) for the attention of future patrols. This could be appended to the patrol report.

27. I wish to repeat that on the census forms, one family should have one page, and a new family should have a new page. The present system, as I have had occasion to mention previously in more detail, is chaos.



SITUATION REPORT - continued

D. MISCELLANEOUS cont.

27. cont.

In addition, all the villages of the Dam area have been lumped together in previous censuses. I have taken the trouble to separate the villagers out into their appropriate villages and have double-checked the results.

*Ron Mann*  
Ron Mann  
Assistant Patrol Officer

# VILLAGE POPULATION REGISTER

(Folio No. 1)

CENSUS DIVISION.....

Birth Rate = .....per 100

Death Rate = .....per 100

Year.....Month.....

Natural Increase = .....per 100

VILLAGE	Day of Month	DEATHS						BIRTHS		MIGRATIONS								
		Under 1 Year		1-5 Years		6-10 Years		11-15 Years		16-45 Years		46 and over		IN		OUT		
		M	F	M	F	M	F	M	F	M	F	M	F	M	F	M	F	
1																		
2																		
3																		
4																		
5																		
6																		
7																		
8																		
9																		
10																		
11																		
12																		
13																		
14																		
15																		
TOTALS																		

VILLAGE	Day of Month	ABSENT WORKERS				ABSENT STUDENTS												
		Inside District		Outside District		Inside the District				Outside the District								
		Child	Adult	Child	Adult	Government		Mission		Government		Mission						
M	F	M	F	M	F	M	F	M	F	M	F	M	F	M	F			
1																		
2																		
3																		
4																		
5																		
6																		
7																		
8																		
9																		
10																		
11																		
12																		
13																		
14																		
15																		
TOTALS																		

VILLAGE	Day of Month	POPULATION IN VILLAGE AT TIME OF CENSUS										TOTALS, inc. ABSENTEES		GRAND TOTAL	Average size of Family			
		Under 1 Year		1-5 Years		6-10 Years		11-15 Years		16-45 Years		46 and over				Child	Adult	
		M	F	M	F	M	F	M	F	M	F	M	F			M	F	
1																		
2																		
3																		
4																		
5																		
6																		
7																		
8																		
9																		
10																		
11																		
12																		
13																		
14																		
15																		
TOTALS																		

Total 1074

Poor Copy of



VILLAGE POPULATION REGISTER

(Folio No. 1)

CENSUS DIVISION SOGERI VALLEY

Birth Rate = 3.3 per 100

Death Rate = 6 per 100

Month SEPTEMBER/OCTOBER

Natural increase = 2.7 per 100

VILLAGE	Day of Month	DEATHS						BIRTHS		MIGRATIONS									
		Under 1 Year		1-5 Years		6-10 Years		11-15 Years		16-45 Years		46 and over		BIRTHS		IN		OUT	
		M	F	M	F	M	F	M	F	M	F	M	F	M	F	M	F	M	F
FLITINUMU	22											1						3	
FORAKOROTA												1						1	
TORIGITANA	23																		
KAILAKI	24											2	3	1				6	5
LUBURU	28											2						1	
DOE												1						1	
FILIMUTI	15											2	1					2	
MESIME												2						1	
MADAVATE	6												2					2	2
TOTALS												2	1					2	4

VILLAGE	Day of Month	ABSENT WORKERS				ABSENT STUDENTS								
		Inside District		Outside District		Inside the District				Outside the District				
		Child	Adult	Child	Adult	Government		Mission		Government		Mission		
FLITINUMU		6	9	2		2	1		1					
FORAKOROTA		1	3	1				1						
TORIGITANA			1	2				1						
KAILAKI		4	10	2	5	13	20	6	3					
LUBURU		6	2	10	4	2		2	2					
DOE		17	16	26	22									
FILIMUTI			8			1			2	1				
MESIME		2	1	5	4	6	2							
MADAVATE		7	2	18	9		1							
TOTALS		47	37	95	63	1	22	28	7	3	6	2	2	

VILLAGE	Day of Month	POPULATION IN VILLAGE AT TIME OF CENSUS										TOTALS, inc. ABSENTEES		GRAND TOTAL	Average size of Family				
		Under 1 Year		1-5 Years		6-10 Years		11-15 Years		16-45 Years		46 and over				Child	Adult		
		M	F	M	F	M	F	M	F	M	F	M	F			M	F		
FLITINUMU		1	2	5	3	1		1	4	1		10	14	11	6	41	5.1		
FORAKOROTA			1	1	1		1	1	1		3	2	6	2	13	6.5			
TORIGITANA							1	2	1	1	1	2	4	4	11	3.7			
KAILAKI		1	1	8	4	2	5	1	6	10	2	3	58	43	39	55	6.7		
LUBURU		1	2	5	1	2	1	1	3	6	3	13	12	17	13	56	4.6		
DOE		1	1	6	4	6	6	2	1	11	8	3	1	30	37	40	41	151	4.7
FILIMUTI				4	2	2	2		3	5		9	5	11	5	30	7.5		
MESIME		2	3	4	1	2	1	1	6	8	2	2	15	10	13	14	52	5.2	
MADAVATE		2		1	1	1	3	4		2	2	2	11	10	2	13	55	5.	
TOTALS		10	10	22	10	5	1	17	5	8	16	20	5	43	19	7	2	1	3

Total from page FD 564  
 Total from page FI 1074  
 Total of both pages 1638

DISCOM 5

P.O. Box 2396,  
KOMENANG.

67-1-35

23rd December, 1971.

The District Commissioner,  
Central District,  
P.O. Box 176,  
KOMENANG.BLA BERCU TATOL NO. 5 - 71/72.

Your reference is 67-2-1 of 13th December, 1971.

I acknowledge with thanks receipt of Special Report by  
Mr. V. Maroka, Assistant Field Officer, of Parts of Bootless Bay and  
Vanapa River Census Divisions.S. J. Purnell  
(S.S. FOR SALE) *sw*  
a/Secretary.Poor Copy of  
the Original





67-1-35 (3)

DEPARTMENT OF THE ADMINISTRATOR

Douglas Street,  
PORT MORESBY

Telegrams  
Telephone  
Our Reference.....  
If calling ask for  
Mr.....

In Reply  
Please Quote

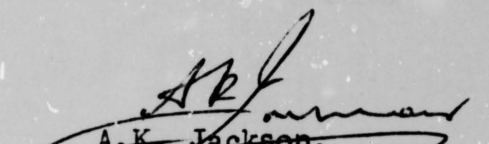
No. 67-2-1

13th December, 1971.

The Secretary,  
Department of the Administrator,  
KONEDOBU.

PORT MORESBY PATROL NO. 3 AND ~~NO. 1~~ ✓  
OF 1971-1972

Forwarded the above reports which are purely of land matters and only forwarded so that you will have a full record of numerical sequences.

  
A.K. Jackson,  
DISTRICT COMMISSIONER.

/ 4

PATROL DIARY

Monday,  
1/11/71

0745 hours arrived at District Office,  
checked the store for Patrol gear.

0830 hours departed for S.D.O. by Toyota to  
collect the Patrol gear. Took items for the  
patrol and returned to District Office.

0930 hours departed for the Govt. Stores to  
collect some more patrol items. Collected  
the wanted items thence returned to District  
Office.

01000 hours prepared the patrol <sup>gear</sup> in readiness  
for Tuesday.

Tuesday,  
2/11/71

0745 hours arrived at District Office.

0800 hours departed for Tubusereia by Toyota  
to collect personal gear. Arrived 0930, put  
on personal gear thence departed at 1000 hours  
for District Office,

1045 hours arrived. Picked up Rea Geno and also  
the Patrol gear.

1100 hours departed for Vanapa.

1300 hours arrived, put off the gear. Cleared  
camping site and erected the camp.

*1310 hours departed for Kereia & Fecio villages for discussions with the village*  
\* 1330 hours and talked over the boundaries thence  
departed for the camp at 1530 hours.

Wednesday,  
3/11/71

0745 hours out to the field with natives cutting  
the North Eastern boundary of DA # 2014.  
Cutting boundary till 1500 hours.

1545 hours returned to the camp.

Thursday,  
4/11/71

0745 hours to the field continuing on with  
DA # 2014 North Eastern boundary checking the cement  
pegs.

Worked till 1500 hours and rested for  $\frac{1}{2}$  an  
hour.

01600 hours departed for the camp.

Friday,  
5/11/71

0745 hours waited for the natives.

No natives arrived at 0900 hours and got on to  
a P.M.V. Vehicle and departed for District  
Office to collect few items such as Shell Tox,  
pump and the mosquito nets.

1000 hours arrived. Collected items and waited  
for the car at District Office in readiness  
for departure.

Cont.



No car arrived at 1200 hours.  
Obtained bus tickets and travelled by bus to  
4 mile.

Waited all afternoon at 4 mile without any  
transport fare.

At 1600 hours waited without any transport fare.  
Then got on to a private car to Tubusereia at  
1700 hours. Spent over night at Tubusereia.

Saturday,  
6/11/71

Spent half a day at Tubusereia.

1300 hours departed for Sebone Bridge by foot.

1400 hours arrived at Sebone, got on a private  
vehicle thence departed for 6 mile.

1700 hours arrived at 6 mile. Stopped at Kuriva  
Timber Car got on and departed for Vanapa.

Sunday,  
7/11/71

Spent all day at the camp.

Monday,  
8/11/71

0745 waited for the natives all day at the  
camp.

Tuesday,  
9/11/71

0745 hours out to the field with natives cutting  
the boundary of DA 2014 from the north eastern  
corner towards westerly direction.

1500 hours stopped work and rested for  $\frac{1}{2}$  an hour.

1500 hours departed for the camp.

Wednesday,  
10/11/71

0745 hours out to the field checking cement  
pegs on the northern boundary.

Stopped work at 1400 hours.

1500 hours walked around the boundary.

1600 hours arrived at the camp.

Thursday,  
11/11/71

Waited for the natives all day.

Friday,  
12/11/71

0745 hours at the camp.

0830 hours departed for District Office to  
collect payment.

1000 hours arrived at District Office. Collected  
payment.

1200 hours departed for 4 mile.

1230 hours arrived at 4 mile. Bought food and some  
other requirements.

1300 hours thence departed for Vanapa by P.M.V.  
Vehicle.

1400 hours arrived at Vanapa. Spent all afternoon at the camp.

Saturday,  
13/11/71

Spent all day at the camp.

Sunday,  
14/11/71

Spent all day at the camp.

Monday,  
15/11/71

0745 hours out to the field with two members of Koneri cutting boundary line till 1500 hours. Rested for half an hour.

1530 hours departed for the camp.

Tuesday,  
16/11/71

Waited for the natives all day.

Wednesday,  
17/11/71

Waited for the natives all day. Self waited for the Natives at the camp.

Rea Geno departed at 1030 hours for District Office to make an allocation for the car.

Rea Geno returned to camp at 1500 hours.

Thursday,  
18/11/71

0745 hours pulled down the camp and waited for the arrival of the car.

Car arrived at 1530 hours and put all patrol gear on.

Had tea and departed at 1535 hours for Moresby.

1600 hours arrived at Kaugere at Rea's home. Unloaded gear and departed at 1600 hours for home.



SPECIAL REPORT

The object of this Patrol was to re-establish the boundary of Vanapa West Block of Mr. Bramble's ~~discussion~~ <sup>decision</sup> in relationship to North Eastern and Western boundary of DA 2014.

The reason for this is that the two descent members of clans of VARU and KONERI <sup>are</sup> ~~are~~ arguing over the gravel outside DA 2014 boundary west of Vanapa Bridge. The arguement occurred when Uni Transport extracted gravel in the river bed, land known as "Auaba".

Just recently Mono Company wanted to extract gravel upstream on the eastern bank of Vanapa River, east of Vanapa Bridge. The two separate survey are made on the same area.

The Varu clan has put its claim on and Koneri too.

Before this Mr. Bramble's ~~discussion~~ <sup>decision</sup> was not confirmed about this particular area concerned. The Patrol has been to this area and attempted to complete the work in readiness for the new Land Titles Commission hearing and this particular portion of land contained gravel.

<sup>however,</sup> The Patrol attempted to fulfil the obligation ~~whereas~~ due to irregular attending of the natives. Nothing has been done within 18 days of the field duties.

The Patrol then returned to Port Moresby dealing with some other duties.

GR 31/12/77



PIA 67-2-1

DEPARTMENT OF THE ADMINISTRATOR

P.O. Box 2396,  
KONEDOBU.

Telegrams  
Telephone  
Our Reference.....  
If calling ask for  
Mr.....

In Reply  
Please Quote

No. 67-1-36



23rd December, 1971.

The District Commissioner,  
Central District,  
P.O. Box 776,  
PORT MORESBY.

ELA BEACH PATROL NO.6 - 71/72

Your reference is 67-2-1 of 13th December, 1971.

I acknowledge with thanks receipt of Annual Census and Situation Report by Mr. A. Gumasa, Patrol Officer of Mr. Koiari Census Division.

It is also most obvious that the Assistant District Commissioner himself did not read and digest my 67-1-0 of 25th November, 1971.

A Situation Report is to be submitted for each separate and specific topic and then commented upon by Assistant District Commissioner.

Please ensure all your staff become fully conversant with the new procedures.

*S.J. Pearsall*  
(S.J. PEARSALL)  
a/Secretary.

*ADC, Port Moresby.*

67-2-1

*For your attention and action, please.*

*A.K.J., DC.*

*AK 31/12/71*





TERRITORY OF PAPUA AND NEW GUINEA



67-2-1

Telegrams  
Telephone  
Our Reference CS.SM  
If calling ask for 67.1.2.  
Mr.....

In Reply  
Please Quote

No.

Department of the Administrator,  
Sub-District Office,  
P.O.Box 597,  
Port Moresby

16th December, 1971

The District Commissioner,  
District Office,  
Port Moresby

PORT MORESBY PATROL 6 OF 71/72  
HOUSE OF ASSEMBLY ELECTIONS - VOTING

Your reference is 67-2-1 of 13th December, 1971.

2. About voting: Mr. Gumasa noticed two men, Auda Eaka of Gubabegai village in the Sogeri Valley census division, now called Osabega, and another man from Monari, Dakuve Motumo who generally lives at Osabega, who flew in with his patrol, in the same aircraft. I am told that this was the subject of a special comment to you by Mr. Levi, but I have not been able to find a copy, as it was made on the P/R in question, which has not got back here yet.

3. These two men, then, addressed a crowd in Monari while the patrol was there. They explained their presence as having been arranged by the Pangu Party and the burden of their message was that if the people "went Pangu" they would get all the things they need but were missing out on now; "Vote Pangu and you will get all that your present members should be getting for you but are not: don't vote for your present members, vote for Pangu" was what they probably meant to say, and might have said.

4. But the listening village people got quite a different message, and later told the patrol the two visitors had said "Do not vote at the coming election: but join Pangu, and all the things you need will come".

5. The message was well received in the villages where the men went, Monari, Efogi and Kagi. Less well in the other Mountain Koiari villages where it was heard at second hand.

oked 5.  
10

*C.V. Single*  
C.V. Single,  
Assistant District Commissioner

6 Discom.

P.O. Box 2396,  
KONEDOBU.

67-1-36

23rd December, 1971.

The District Commissioner,  
Central District,  
P.O. Box 776,  
PORT MORESBY.

ELA BEACH PATROL NO.6 - 71/72

Your reference is 67-2-1 of 13th December, 1971.

I acknowledge with thanks receipt of Annual Census and Situation Report by Mr. A. Gumasa, Patrol Officer of Mr. Koiari Census Division.

It is also most obvious that the Assistant District Commissioner himself did not read and digest my 67-1-0 of 25th November, 1971.

A Situation Report is to be submitted for each separate and specific topic and then commented upon by Assistant District Commissioner.

Please ensure all your staff become fully conversant with the new procedures.

*S. J. Fearsall*  
(S.J. FEARSALL)  
a/Secretary.



Douglas Street,  
PORT MONROVIA

67-2-1

13th December, 1971.

Assistant District Commissioner,  
Sub-District Office,  
PORT MONROVIA.

PORT MONROVIA PATROL NO. 6 OF 1971-72.

Receipt is acknowledged of this report of a patrol by Mr. Gumasa to the Mount Koriari Census Division.

It is obvious that the recent instruction 67-1-0 of 25th November, 1971, has not been understood and it is requested that you go through it carefully with the patrolling officer.

Mr. Gumasa should have investigated exactly what these two men were saying to the people. Did they tell the people not to vote? As voting is not compulsory this is not an illegal thing to say but we want to know precisely.

Let's face it, there is not much chance of a Business Advisory Officer patrolling the Mount Koriari. It is up to the patrolling officers to give all the advice and assistance they can.

Obviously a good patrol has been carried out by Mr. Gumasa and I am impressed by the way he gets on with the job.

A.K. Jackson,  
DISTRICT COMMISSIONER.

Minute to:-  
The Secretary,  
Department of the Administrator,  
KONEDOBU.

In duplicate herewith, the above report.

(New system not yet operating !!)

*A.K. Jackson*  
A.K. Jackson,  
DISTRICT COMMISSIONER.

Poor Copy of  
the Original

1

Sub District Office,  
Ela Beach.

28th October, 1971,

Mr. A. Gumasa,  
Sub-District Office,  
ELA BEACH.

PATROL INSTRUCTIONS - ELA BEACH PATROL NO. 6 1971/72  
MT. KOIARI CENSUS DIVISION

As per our verbal discussion please prepare to depart on patrol to the Mt. Koiari Census Division on 7th November 1971. Please make necessary arrangements with Aerial Tours to fly you into Manari.

2. You should attend to the following matters:-

- (i) Census revision 1971/72
- (ii) Land investigation - D.A.S.F. Efogi & Naoro
- (iii) 1972 House of Assembly elections - publicity
- (iv) Political education and
- (v) Routine administration

3. There may be an officer from ~~XXXXX~~ D.I.E.S. accompanying you for a week or so to record traditional songs, dances etc. Please contact Mr. Norkway to confirm. Not coming House of Assembly setting next week.

4. Before you leave please contact District Office (Lands) as there could be some outstanding land matters that need attention.

5. Also take interpreter Oeka with you.

6. Take your time and have a Pleasant trip.

W.Noel Levi  
Assistant District Commissioner.

cc District Commissioner,  
Central District.



SITUATION REPORT NO.6 OF 1971/2

<u>STATION</u>	S.D.O. Ela Beach	<u>OFFICER COMPILING</u>	A Gumasa P.O.
<u>DISTRICT</u>	Central	<u>SUB-DISTRICT</u>	Port Moresby
<u>CENSUS DIVISION</u>	Mt. Koiari C/D	<u>L.G.COUNCIL</u>	-

(a) POLITICAL

(1) The Mountain Koiari Census Division is an entirely non Local Government area, comprising approximately 641 sq. miles and is populated by some 2½ thousand people.

(2) There are no major political forces in the area. The old village constable and councillor system is carried out in the area. These constable and councillors are invariable traditional leaders of some status and are fairly vocal in matters in the area, but have very little or no understanding of things outside their area. The abovementioned people and traditional leaders control the villages in the area. Minority of the people are striving to gain power and wealth from the Administration, cattle projects and coffee.

(3) During this patrol I carried out Political Education throughout the census division. I talked about the following things or subjects - Self Government, Independence and also publicising the House of Assembly Elections in 1972. The people were so surprised when the above mentioned things were explained more or less in detail. From my point of view most of the people in the area understood me quite well. The people of this area were really mixed up with Self Government and Independence.

(4) An interesting thing popped up during this patrol. The day that I left Jackson's for Mt. Koiari two members of PANGU were with me. As soon as we landed at Manari these two men started off with their work, ahead of me. These two men were there to tell the people of the area to join PANGU for what they need in the future at any time will be provided by PANGU. This message was passed on from village to village ahead of me throughout the Census Division. The people of the area thought that PANGU would provide things that they need so they all accepted PANGU's message. These people might not vote for the House of Assembly Elections in 1972. This is my personal opinion. To my point of view these people were really opened up by these two men from PANGU, because they were speaking direct to the people in their own language, mainly the people in the areas of Manari, Efogi, Kagi, Badinumu, Hailogo and Enivitogo. The people of these areas themselves expressed their own interest towards PANGU in my presence, which I could not say a word to stop them.

(5) Nothing was heard from the people of the area about Local Government Councils.

(b) ECONOMIC

(1) The economy of the area at present is fairly low which in the near future will be one of the richest areas in Port Moresby Sub-District. The area is at present gradually developing with the help of the Missions and the main source D.A.S.F. The Census Division is very fertile and would produce fresh vegetables, fruit, good coffee and cattle projects, which I have seen. With the help of the D.A.S.F. extension centre at Efogi, the people are starting cattle projects and coffee.

(2) Communication to the area is by air and a VHF radio at D.A.S.F. station, Efogi. One of the sources is by foot, i.e. walking up and down the Kokoda Trail. The important sources concerning medical purposes are the D.A.S.F. VHF radio for urgent calls and planes for quick travelling.

(3) The slash and burn type of gardening is still common in the area. Most of the people get their food from the products of the gardens. Some of these products are brought down to Koki Market to be sold. These people also make very decorative baskets which are also brought down to Moresby and sold to the people.

(4) Apart from coffee and cattle projects some men had started trade stores, for this they really need somebody to give a hand because they have no clue of how to go about operating these trade stores.

(5) Land in this area is owned communally by clans and is acquired by being a member of the clan, i.e. from the both parents. There are no individual leases from the Administration.

(c) SOCIAL

(1) The people are organised into segments of clans and lineages. These clan segments all sit together forming a village at a point and are all controlled by traditional leaders. Lineages of the land owning clans occupy garden hamlets of the area.

(2) A specific clan is represented in some of the villages throughout the language group, however only a segment of that clan occupying the village and using the occupied land have ownership rights to a specific block of land.

(3) About six mission schools are operating in the area and have up to standard levels of students. The students of these schools spoke fair English.

(4) Language spoken throughout the area is UBER but different tones in some parts of the area.

(5) Housing in the area is more or less the same plan as the coastal people, but these are built out of bush materials. Some smart men are putting up permanent buildings.

(6) The staple diet is sweet potato, supplemented by a little corn, taro and yams. The people wear European type of dress.



(7) Christianity is making its presence felt in the area, the Mission actually involved being the S.D.A. There is only one other mission at Manumu which is United Church.

(8) Aid Posts have been built at Kagi, Manumu, Madilogo and Manari. Only one orderly is at present at Manumu and the others have nobody to look after them.

(9) The village constables of the area are all generally most co-operative. It is interesting to note that the majority of the village officials hold responsible positions within the village church organisations.

(10) At Enivilogo the people are clearing the land for a new airstrip. The people suggested would it be possible for the army to give a hand to finish construction of the strip.

(11) The village constables of Mt. Koiari Census Division said that the present salary for them is too low. They said that they are the only representatives of Government in the area. They look after the villages and keep them in good order for any Administration visitors. The present salary \$6.00. per annum does not satisfy them and I personally think that it should be raised to \$12.00. per annum. The families of these men have a difficult time when they have to make gardens, because the village constable is involved in cleaning the area and therefore cannot help. N/B It is a slash and burn type of farming.

(d) CONCLUSION

It was a pleasant patrol and the peoples attendance was good. Everything went smoothly.

Signed *[Signature]* .....

Date *1/12/71* .....

SITUATION REPORT

STATION..... S.D.O. P/M ..... OFFICER COMPILING..... A. GUNASA. P.O .....

DISTRICT..... CENTRAL ..... SUB-DISTRICT..... PORT MORESBY .....

CENSUS DIVISION..... M. KOIARI C.D ..... L.G. COUNCIL..... .....

SUBJECT: Census Revision.

SUB-DISTRICT OFFICE..... ASSESSMENT ASSISTANT DISTRICT COMMISSIC .....

DATE RECEIVED.....  
 7th December, 1971.  
 .....

This space does not allow for full assessment of the report so I'll be brief as far as possible;

- (1) A reasonably good report, concise and to the point. An obvious improvement on previous submissions.
- (2) Re PANGU PATI workers-- the party officials have ~~has~~ been contacted and requested to check on the ~~users~~ accuracy of the report that people have been told not to vote because PANGU will be in power after the coming elections. When it gets in power PANGU will provide them with all that they need.
- (3) Para.4 page 2: ECONOMIC-- Department of Business Development should be requested to send one of their men to the Mt. Loiari area.
- (4) Para.11, page 3. I do not think it is necessary to increase village constable ~~wages~~ allowance.

ACTION TAKEN: Report forwarded to District Commissioner.

SGD..... W. Noel Levi. .....

DATE..... 7/12/71. .....



DISTRICT OFFICE  
DATE RECEIVED

ASSESSMENT DISTRICT COMMISSIONER

.....

ACTION NUMBER:

SGD.....

DATE.....

HEAD QUARTERS  
DATE RECEIVED

.....

Forwarded \_\_\_\_\_ Section

PROJECT OFFICER .....

DATE.....

POPULATION

<u>VILLAGE</u>	<u>TOTAL</u> (Excluding Absentees)				<u>ABSENTEES</u> (Resident Outside Electorate)				<u>GRAND</u>
	<u>CHILD</u>		<u>ADULT</u>		<u>CHILD</u>		<u>ADULT</u>		<u>TOTAL</u>
	<u>M</u>	<u>F</u>	<u>M</u>	<u>F</u>	<u>M</u>	<u>F</u>	<u>M</u>	<u>F</u>	
VADULOGO	23	14	16	16	3	1	12	5	90
EMOIA	30	29	33	32	7	5	14	10	160
MADILOGO	8	14	13	10	2	1	10	3	61
ELOLOGO	12	5	10	9	2	3	11	6	58
AWAIBAIWA	6	3	7	3	-	-	2	-	21
BISIATANA	10	7	9	7	-	-	4	-	37
UBERI	9	4	8	11	3	3	2	4	44
NAORO	53	39	44	37	2	4	18	5	202
AGUROGO	6	12	9	7	2	1	1	-	38
LAUNUMU	27	28	29	26	5	4	23	5	147
BAGIANUMU	23	35	26	23	3	3	21	10	144
SAMOLI	21	17	15	28	13	5	24	12	135
EGURU	27	22	29	26	1	-	13	1	119
NADUNUMU	18	14	12	24	4	2	14	8	96
BODINUMU	33	34	40	53	7	4	20	4	195
BCRIDI	20	17	23	18	4	-	12	2	96
DUBI	16	12	17	12	2	-	8	-	67
MANUMU	33	24	23	23	1	3	6	3	116
HAILOGO	14	19	18	20	4	3	24	8	110
ENIVILOGO	23	22	15	16	4	7	18	6	111
GRAND TOTAL	412	371	396	401	69	49	257	92	2,047



67-2-1.



TERRITORY OF PAPUA AND NEW GUINEA

Telegrams  
Telephone  
Our Reference 67-1-2  
If calling ask for  
Mr.....

S/c  
Please send on to In Reply  
Adsec. 5 Please Quote  
No.

Department of the Administrator,  
Division of District  
Administration,  
Sub-District Office,  
P.O. Box 597,  
PORT MORESBY.



15th March, 1972.

The District Commissioner,  
Central District,  
PORT MORESBY.

ELA BEACH PATROL NO. 7 OF 1971/72

Reference: Your 67-2-1 of 28th February and 67-1-52  
of 14th February.

Herewith patrol map and census figures as  
requested (these latter should have been received with the report  
already).

*C.V. Single*

C.V. Single  
Assistant District Commissioner

Att. 2

The Secretary, D. of A. 67-2-1  
Forwarded herewith for your attention, please.  
A.K.J., DC

9K 16/3/72

POPULATION

DATE OF CENSUS	VILLAGE	TOTALS (Excluding Absentees)				ABSENTEES (Resident outside Electorate)				GRAND TOTAL
		CHILD (Under 15 yrs)		ADULT		CHILD (Under 15 yrs)		ADULT		
		M.	F.	M.	F.	M.	F.	M.	F.	
4-11-71	DUBA	17	20	17	15					69
5-11-71	BOINE	17	24	22	18					81
8-11-71	GOSISI	10	13	15	15					53
8-11-71	VASAGABILA	16	11	19	12					58
10-11-71	DOURAMOKU	21	22	17	13			1		74
2-12-71	KANOBABA	9	6	3	5					23
2-12-71	KEAKUAKU	26	18	26	19			1		90
2-12-71	BERERE	8	10	13	5					36
2-12-71	VEKABU	8	15	15	9	1	1	1	1	51
7-12-71	VEIA	15	12	9	11					47
10-12-71	MOTUMOTU	6	8	15	6					35
10-12-71	ENAGE	6	5	8	7			1		27
10-12-71	BADILOHO	18	11	28	21					78
10-12-71	KEREA	37	25	49	29					140
10-12-71	FODU	8	12	14	9					43
10-12-71	EDEBU	9	6	6	9					30
10-12-71	BINIGA	8	8	9	7					32
										<u>967</u>

TOTAL:

967



INTER-OFFICE MEMORANDUM

To..... From.....

Subject..... Date.....

✓  
Federal Report No. 7 - 1971/72, P.A. Moorely

Borrowed by Mr. M. Milne, A.P.O. (S.D.O.)

AM  
3/10/1973

67-1-2

DDC 67-2-1.

Sub-District Office,  
ELA BEACH.

28th October, 1971.



Mr. R. Mann,  
Sub-District Office,  
ELA BEACH.

PATROL INSTRUCTIONS - ELA BEACH PATROL NO. 7 1971/72  
VANAPA CENSUS DIVISION  
-----

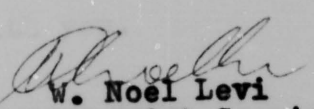
Please prepare yourself to go on patrol to the Vanapa Census Division as from 3rd November 1971. The Vanapa Census Division is taken to mean both Upper and Lower regions.

2. The following are matters you should attend to:-

- (i) Census revision 1971/72.
- (ii) 1972 House of Assembly elections - publicise it.
- (iii) Survey of number of shotguns held in each village.
- (iv) Political education.
- and (v) Routine administration.

3. Patrol arrangements are entirely up to you: that is, how to get into the Upper Vanapa area and when to go there. If you wish to take a policeman with you, please contact the O.I.C. Central Police Station, Boroko, and make arrangements with him.

4. Please take your time in the villages and have a pleasant patrol.

  
W. Noel Levi  
Assistant District Commissioner

cc District Commissioner,  
Central District.

DDC

Mr Levi should give specific instructions - for example 'political education' needs spelling out. Please ask him to give more detail in future.



67-2-1

67-1-2



Sub-District Office,  
ELA BEACH.

28th October, 1971.

Mr. A. Gumasa,  
Sub-District Office,  
ELA BEACH.

PATROL INSTRUCTIONS - ELA BEACH PATROL NO. 6 1971/72  
MT. KOIARI CENSUS DIVISION  
-----

As per our verbal discussion please prepare to depart on patrol to the Mt. Koiari Census Division on 7th November 1971. Please make necessary arrangements with Aerial Tours to fly you into Manasi.

2. You should attend to the following matters:-

- (i) Census revision 1971/72
- (ii) Land investigation - D.A.S.F. Efogi
- (iii) 1972 House of Assembly elections - publicity
- (iv) Political education
- and (v) Routine administration

3. There may be an officer from D.I.E.S. accompanying you for a week or so to record traditional songs, dances etc. Please contact Mr. Norkway to confirm.

4. Before you leave please contact District Officer (Lands) as there could be some outstanding land matters that need attention.

5. Also take interpreter Oeka with you.

6. Take your time and have a pleasant trip.

W. Noel Levi  
Assistant District Commissioner

cc District Commissioner,  
Central District.

Douglas Street,  
PORT MORESBY

67-2-1

13th December, 1971.

Assistant District Commissioner,  
Sub-District Office,  
PORT MORESBY.

PORT MORESBY PATROL NO. 6 OF 1971-72.


Receipt is acknowledged of this report of a patrol by Mr. Gumasa to the Mount Koiari Census Division.

It is obvious that the recent instruction 67-1-0 of 25th November, 1971, has not been understood and it is requested that you go through it carefully with the patrolling officer.

Mr. Gumasa should have investigated exactly what these two men were saying to the people. Did they tell the people not to vote? As voting is not compulsory this is not an illegal thing to say but we want to know precisely.

Let's face it, there is not much chance of a Business Advisory Officer patrolling the Mount Koiari. It is up to the patrolling officers to give all the advice and assistance they can.

Obviously a good patrol has been carried out by Mr. Gumasa and I am impressed by the way he gets on with the job.

  
A.K. Jackson,  
DISTRICT COMMISSIONER.



Douglas Street,  
PORT MORREBY

67-2-1

13th December, 1971.

Assistant District Commissioner,  
Sub-District Office,  
PORT MORREBY.

PORT MORREBY PATROL NO. 6 OF 1971-72.

Receipt is acknowledged of this report of a patrol by Mr. Gumasa to the Mount Koiari Census Division.

It is obvious that the recent instruction 67-1-0 of 25th November, 1971, has not been understood and it is requested that you go through it carefully with the patrolling officer.

Mr. Gumasa should have investigated exactly what these two men were saying to the people. Did they tell the people not to vote? As voting is not compulsory this is not an illegal thing to say but we want to know precisely.

Let's face it, there is not much chance of a Business Advisory Officer patrolling the Mount Koiari. It is up to the patrolling officers to give all the advice and assistance they can.

Obviously a good patrol has been carried out by Mr. Gumasa and I am impressed by the way he gets on with the job.

A.K. Jackson,  
DISTRICT COMMISSIONER.

Minute to:-  
The Secretary,  
Department of the Administrator,  
KONEDOBU.

In duplicate herewith, the above report.

A.K. Jackson,  
DISTRICT COMMISSIONER.



P/A 67-2-1.

DEPARTMENT OF THE ADMINISTRATOR

P.O. Box 2396 - KONEBOBU

Tel grams  
Telephone  
Our Reference  
If calling ask for  
Mr.

In Reply  
Please Quote  
No. 67-1-52



14th February, 1972

The District Commissioner  
Central District  
P.O. Box 776  
PORT MORESBY.

ELA BEACH PATROL NO. 7 of 1971/72

Your unreferenced minute refers.

I acknowledge with thanks receipt of notification of the above patrol by MR. R. MANN, A.P.O. of the VANAPA Census Division.

I note that one of the objects of the patrol was the Census. Please forward the Census figures.

*T.W. Ellis*  
(T.W. ELLIS)  
Secretary

*A.D.C. Port Moresby*

*67-2-1*

*For your attention and action, please*

*A.K.J., DC*

*AK 21/2/72*



67-2-1

20 file

District Office,  
P.O. Box 776,  
FORT MORESBY.

28th February, 1972.

Assistant District Commissioner,  
Sub-District Office,  
ELA BEACH.

PATROL REPORT NO.7-1971/72

I acknowledge receipt of the above report submitted by Mr. R. Mann.

The report contains some valuable information and the idea of Local Government Council Adviser sharing in patrol, as suggested by the reporting officer, should be followed up. Obviously, there will have to be a degree of co-ordination between yourself and the District Local Government Officer if we are to have any success in the suggestion.

It appears from the reports submitted by your officers that they still have not got the idea about "Situation Report" as outlined in our Secretary's Circular instruction on patrol report. I suggest that we call a meeting of all Port Moresby staff to discuss this matter so that they have a clear understanding of situational reports required by our Headquarters. What do you think?

There was no patrol map attached to the report. Could a copy be sent please.

(A. K. JACKSON)  
DISTRICT COMMISSIONER, C.D.

*[Handwritten signature]*



TERRITORY OF PAPUA AND NEW GUINEA

Mr Bouraga

67-2-1

Telegrams

Telephone

Our Reference 67-1-2-

If calling ask for CVS.AT

Mr



In Reply  
Please Quote

No.

Department of the Administrator,  
Sub-District Office,  
ELA BEACH.P.O.Box 597.  
Port Moresby.

The District Commissioner,  
Central District.  
PORT MORESBY.

26th. January, 1972.

PORT MORESBY: PATROL REPORT NO. 7-1971/72.

Herewith please find patrol report submitted by Mr. R.Mann.  
Attached also find my comments on the reverse of the sitrep  
sheet.

Although Mr.Mann completed the report on the 31st.December,1971.  
the same came to my notice on the 10th.January,1972.I very much regret  
for the delay, as it needed careful study.

*C. V. Single*  
C.V.SINGLE. *per J*

Assistant District Commissioner.

Bouraga

This patrol report has good material in it - and I  
the idea of L.G. Adviser having in patrolling should be  
ed up. Mr Mann should follow up many of his own suggestions.

Unfortunately: 1. no patrol map  
2. They still haven't got the idea about  
sitreps. Could you call all PM  
staff into a meeting & see if you can  
get the message across?

Have sent on HQ Patrol Jacket

*St James*



(Front of Jacket Colour Blue)

PATROL REPORT

REPORT NUMBER: 71/72  
 DISTRICT: CENTRAL  
 PATROL CONDUCTED BY: RON MANN  
 AREA PATROLLED: VANAPA CENSUS DIV.  
 DURATION OF PATROL: 3 Nov-17 Dec.  
 LAST D.D.A. PATROL: Ela Beach 2 of 71/72  
 LAST O.L.G. PATROL: -  
 MAP REFERENCE: -

OBJECTS OF PATROL: Census, Shotgun Survey, Political Education, Administration  
 STATION: SUB-DISTRICT OFFICE  
 SUB-DISTRICT: Port Moresby  
 DESIGNATION: Assistant Patrol Officer  
 PERSONNEL ACCOMPANYING: NIL  
 NUMBER OF DAYS: 21 days  
 TOTAL POPULATION OF AREA: 967  
 COUNCIL AREA: Hiri  
 HOUSE OF ASSEMBLY ELECTORATE: Vanapa Karuku Hiri

The District Commissioner  
CENTRAL District,

In respect of this patrol, I attach

FIELD OFFICERS JOURNAL, FOLIOS TO	(✓)
PATROL INSTRUCTIONS,	(✓)
THE REPORT AND MY COMMENTS,	(✓)
AREA STUDY,	(✓)
UPDATING OF AREA STUDY,	( )
SITUATION REPORTS NO'S 1 - 2	(✓)
PATROL MAP,	( )

DATE: 26 11 / 1972.

*C. V. Single*  
 Assistant District Commissioner

~~The Secretary,~~  
 Department of the Administrator,  
 Division of District Administration,  
KONEDOBU Papua

*copy only*

In respect of this patrol, I attach *nothing*

AREA STUDY,	( )
UPDATING OF AREA STUDY,	( )
SITUATION REPORTS NO'S 1 - <i>Not HQ material</i>	( )

DISTRICT HEADQUARTERS ASSESSMENT OF  
 PATROL & REPORT ..... ABOVE AVERAGE ✓  
 AVERAGE  
 BELOW AVERAGE

DATE: 4 / 2 / 1972.

*A. K. G. G. G.*  
 District Commissioner

- COPY -

Sub-District Office,  
Ela Beach.

28th October, 1971.

67-1-2

Mr. R. Mann,  
Sub-District Office,  
Ela Beach

PATROL INSTRUCTIONS - ELA BEACH PATROL NO.7  
1971/72 VANAPA CENSUS DIVISION

Please prepare yourself to go on patrol to the Vanapa Census Division as from 3rd November, 1971. The Vanapa Census Division is taken to mean both Upper and Lower regions.

2. The following matters you should attend to:-

- (i) Census revision 1971/72
  - (ii) 1972 House of Assembly elections - publicise it.
  - (iii) Survey of number of shotguns held in each village.
  - (iv) Political education.
- and (v) Routine administration.

3. Patrol arrangements are entirely up to you: that is, how to get into the Upper Vanapa area and when to go there. If you wish to take a policeman with you, please contact the O.I.C. Central Police Station, Boroko, and make arrangements with him.

4. Please take your time in the villages and have a pleasant patrol.

W.Noel Levi,  
Assistant District Commissioner.



ELA BEACH PATROL REPORT NO.7 OF 1971-72

STATION	Sub-District Office	OFFICER COMPILING	Ron Mann
DISTRICT	Central	SUB-DISTRICT	Port Moresby
CENSUS DIVISION	Vanapa	L.G. COUNCIL	Hiri

(For recording of routine information not of a situation report nature, actionable at Sub-District or District level, and of value to succeeding officers. No copy is required at Headquarters).

1. Problems requiring action from District and Sub-District level are those relating to village discipline, health, intertribal relations, education and taxation.

2. Village Discipline

(a) Throughout the Upper and Lower Vanapa the discipline in villages is almost non-existent. Toilets and rubbish pits are a rarity, and pigs and fowl roam or run about the villages and under the houses. It is hard to believe that the area has been patrolled before, or that there are village officials there. As levers to effect a change in attitude for the better, I have informed the villages that:

- (1) to keep livestock unfenced is a fineable offence,
- (2) the thoughtlessness of the few livestock owners makes the village an unhealthy place for all the people,
- (3) the pigs and hens dirty the village and bring flies which spread the dirt and make the people sick, and
- (4) they should not expect their requests for aid posts to be seriously taken if they are not prepared to play their part in making the village a healthy place.

(b) The only effective remedy, I feel, for this unfortunate situation is the application of a very firm hand. Village Councillors, committees, and police, have no disciplinary measures available to them, and there is no application of such measures from Moresby. If the improvement is as desired as it is desirable, the shooting of offending animals and the fining of owners will have to be effected. This probably means the empowering of village officials to shoot the animals and to submit the names of those persons to be fined. The position of village officials at present appears to be little more than a farce: having no powers, their orders are not respected. They can bark (and many do a lot of shouting) but they have no bite; so the people laugh and do nothing.

(c) Village books

I wish to reiterate my objection to these books.

- (1) Some notes in these books are of no practical value whatsoever (e.g. "This is a clean village") - *NOT VALUABLE!*
- (2) If the notes are supposed to benefit the village officials, most cannot read English, and I very much doubt whether most would take the trouble to read what was said anyway. Present policy is that the notes be read to the villagers by the patrol officer - this plus any disciplinary measures made available to the officials should suffice.
- (3) Census figures require by Local Government are surely better supplied to them after each patrol.
- (4) Some villages have the books, some don't.

Altogether the village book situation is of very dubious value.

3. Health is very poor in the Upper Vanapa region. Fevers and tropical ulcers are the principal troubles. Dirty villages, mosquitos, difficulty in obtaining water, and the fact that cloud often envelopes the village making it cold and wet, are the attendant factors.

(a) The repair of established toilet and rubbish facilities plus the banishing of pigs and hens from the villages; these have been my principal aims with regard to improvement of health. Toilet and rubbish pits in the Upper Vanapa (and Lower) are a hazard rather than the aid they are supposed to be. It is rare (if ever) that I have come across one which has been flyproof or mosquito-proof. They have no covers, slits in the flooring, or both. Also, it should be noted that it is of eminent importance to fill in old pits, and burn the associated structure. This is sometimes neglected.

(b) Requests for aid posts were received from Boine (to serve also Duba and Gosisi), and from Kerea (to serve also Fodu and Badiloho).

In the case of Boine (approximately three and a half days by foot from the Moresby road network) medical aid is highly desirable. I suggest that consideration be given to bringing established villagers to Moresby for training in necessary procedures and drug administration, and subsequent refresher and extension courses. N.B. It is possible that these villages may remove to Horigi, but the same necessity applies (Horigi is a two day climb on foot from the road).

Regarding Kerea, the road has just been completed through to the village, and so Kerea, Badiloho and Fodu can now be served by Public Health vehicles. (This also may soon apply to Vasagabila, where the lack of one ten foot bridge is all that hinders direct communication).

(c) Kanobaba could do with a visit from the anti-malarial spraying unit.

#### 4. Intertribal Relations

There are two main groups in the area: the Doura, a coastal people now living on the main road in the Lower Vanapa; and the Koiari, away from the main road on the Upper Vanapa side. The land leases in question are DA 994, 5 & 6.

The Doura claim (centred at Keakuaku) is that Koiari are coming down from the mountains and using Doura land. While I was there I was told that the Doura were going to come together and fight the Koiari. I warned them strongly against this, and told them to use the Law rather than be taken to court and punished for fighting.

#### 5. Education

(a) The education available in the area is limited to the small Catholic primary school (St. Margaret's) at Brown River. A negligible number of children from the Upper Vanapa attend S.D.A. primaries at Bisiatabu (Sogeri Valley) and Bautama (East Coast). Ground is now being cleared at Kuriva for another Catholic mission.

(b) Requests have been received in Lower Vanapa for more educational facilities. The child population there is 364 (comprising 195 boys and 169 girls). The Upper Vanapa gives a further 101 (44 boys, 57 girls). Total Vanapa child populace is 465, served by one small school (primary only, with no residential facility) which is full, and great difficulty to travel to school is imposed by distances, especially from the Upper Vanapa. Educationally, the area is laggard, and should be given some Administration attention.



(c) Complaints were received from Kerea of three boys being sacked from Pari Primary school after returning late from Holidays. It is suggested that the Education Department might inquire into the expulsion of such children. It seems unfair that the area's education sources should be curtailed because someone chooses to ignore the difficulties of travel involved.

(d) The last point raises the side question of fees being reviewed in certain cases, and suggests that the fee system be revised according to family income. One case in point occurs at Kanobaba (Lower Vanapa), where Moia Moia, father of eight children, pays secondary school fees for one child resident at Bomana plus local tax. Yearly expenditure for these two items is \$110.00. of which the \$10.00. tax used to be voided, but no longer. He, like most others of the area receives income from his garden, obtaining a very uncertain custom owing to current flooding of the market with produce. Local Government is now reviewing Moia's tax.

6. Taxation

(a) General complaints were received from some Lower Vanapa villages which pay tax and yet see no benefits therefrom in the village.

(b) Complaints also received that tax collections miss out some villagers, who are subsequently fined for evasion.

7. Various Departments

(a) For D.A.S.F. Badiloho and Fodu want to plant some new marketable crop, and need advice. Fodu tried coffee but the plants died. People of Edebu village, would like advice on starting a cattle business.

(b) For Public Health Berere village does not seem to be receiving visits from the local "health-wagon".

(c) For Pubsol.

(1) Josephine Vedio of Vekabu village has been two years without satisfaction re accident to her hand in a car/truck collision (about March 1968).

(2) Villagers at Douramoku complain that a pump was installed by Pubsol, they didn't want it, it hasn't functioned properly, and row doesn't function at all. The other pump installations in the area do not appear to be effective. As location of these pumps is controversial, it is suggested that Pubsol liaise with Sub-District Office re installations. Badiloho also does not want a pump, and there appears to be more need elsewhere than at this particular village.

(d) For Local Government

(1) Villagers should be prodded to make a vehicular track through to Veia from Veimauri Bridge. The ground is flat and the making should be little trouble. The only obstacles are the entry from the main road; Akuku village (which can be circumnavigated, a few small trees, three narrow creeks. Patches of soft ground are few and can be navigated by a few logs placed across the path.

(2) There is dissatisfaction in several villages about no visible return for taxes.

(3) The system of simply fining villagers when they have not been present at the tax collection, without enquiring into the reasons and their situations, seems to be a little unfair. Complaints were received from Douramoku.

(4) Part of Kuriva pays tax to Waitape. All would like to. Does Waitape need money more? I suggest standardization, one way or the other, is advisable.

(e) For D.O.Lands Threat of reprisals by Doura against Koiri was voiced at Keakuaku, on account of trespass upon Doura land. DA 994, 5 and 6 were mentioned as the offending leases.

(f) For Education Department Your attention is drawn to paragraph 5.

(g) For Welfare Please see 5 (d)

8. With regard to format of the "patrol report" as distinct from the complete patrol report, there appears to be no standard at present. I would suggest that fuller instructions are desirable, and that sections for reports to various offices be included, as above. Also, the layout of the new "situation report" is rather vague: there appear to be only suggested topics but no definite format for separate-page submission.


9. The councillor and constable at Boine are both dead. I appointed new ones, provisionally. New councillor - Anubi Karega. New constable Loguve Ivisi. (see observations made in paragraph 2(b)).

10 I suggest that giving tobacco and other goods to natives is no longer good Administration policy. It served a purpose for initial contact. Now that the Central District has been "civilized", the giving of gifts defeats the purpose of patrolling. The villagers come to look for patrols simply as cargo bringers, and have no other interest.

11. It is possible that Duba, Boine, and Gosisi villagers will move to Horigi, which was recently deserted. Apart from making administration easier, this offers the villagers a better chance of having the airstrip and piggery business which they are so keen to have.

Suggestion was also made, as the villagers wish to work an airstrip at Boine, that they move the village onto the slopes to make more room for the landing strip. This serves the further purpose of producing a clean, new village, from which the rain can wash down the dirt - I encouraged the idea.

12. To remove some of the load from the reputedly insufficient patrol staff, it is suggested that the villages directly communicable by road be censused by the Local Government. This would speed up the time required for routine administration of these villages, and allow concentration upon less fortunate areas. Incidentally, the transfer of census duties to Local Government will increase their contact with the villagers and give better awareness of the priority of their needs (Census officers from Local Government might make a brief situation report upon return to Moresby).

  
R. Mann  
Assistant Patrol Officer



SHOTGUN OWNERS

<u>DUBA:</u>	Kare Hedure	1
<u>BOINE:</u>	Anuve Tatai Moia Soblue Herui Saugi	3
<u>GOSISI:</u>	Atoa Roika Toremi Niure Wiart Inino Boraru Boru	4
<u>VASAGABILA:</u>	Rabia Vai Mao Boio Sai Oda Bereva Asea Koka Maeka Mamana Vetari (from deceased father Vetari Mamana) Mao Mao (From deceased father Mao Rabia)	7
<u>DOURAMOKU:</u>	Surunga Mao Bue Gorogo Iramo Gorogo Oroi Namea	4
<u>KANOBABA:</u>	Reginald Sina Moia Moia	2
<u>KEAKUAKU:</u>	Joseph Gregory Ao Mau Kaikai Kaikai Roku Vaupua Michael Gorogo William Dick	
<u>BERERE:</u>	Ogume Biko Siai Raho Amoa Omohae Sare Saini	4
<u>VEKABU:</u>	Haino Maeka Joe Arua Mairi Vaimara Maino Rara	4
<u>VEIA:</u>	Moirere Koi Karoa Sioni Suru Sioni Diara Diara	4
<u>MOTUMOTU:</u>	Vapa Gania Mau Sarove Aisoa Ata Karapu Adao	4
<u>ENAGE:</u>	Suamo Bili Gorabe Dinai	2
<u>BADILOHO:</u>	Hogere Gibore Lubuge Lubuge Agove Gire	3

KEREA:

Morea Monebi  
Busui Morebi  
Mahore Uieri  
Bia Humuve  
Sibere Bokai  
Eribe Erave  
Seuru Kesia  
Dahumu Huieri  
Aite Ivisi  
Dubai Kibimi  
Hogere Ada  
Atie Otio  
Taida Kerui

13

FODU:

Koisa Nikomi  
John Arua  
Ovoa Vikoka

3

EDEBU:

Imiri Iobua  
Kaue Venana

2

BINIGA:

Laka Maiame  
Guai Evesi  
Arema Sadobe

3

---

TOTAL 69





AREA STUDY UPDATING

GENERAL RURAL DEVELOPMENT

- B(1) (a) A road has now been completed through to Kerea.
- (b) Ground is being cleared at Kuriva for a new Catholic Mission School.
- (c) Horigi was recently deserted.



SITUATION REPORT NO. 7-1971/72 (1)

STATION ... SUB-DISTRICT OFFICE OFFICER COMPILING ... RON MANN.....  
DISTRICT .. CENTRAL..... SUB-DISTRICT .. PORT MORESB.....  
CENSUS DIVISION ... VANAPA..... L.G. COUNCIL .....

(For the reporting of information specifically of Headquarters value and requiring Headquarters knowledge or actions. Information is required on matters of political significance, important trends in the economic and social structure, cult and unrest situations, law and order problems, and miscellaneous matters that Headquarters needs to know. One report will be compiled for each specific topic. Each to be submitted to Headquarters in duplicate).

(Use reverse side if necessary)

SUBJECT: \_\_\_\_\_

POLITICAL

Political awareness is virtually non-existent. The only signs of awareness are at Motumotu, in the Lower Vanapa region, which has two Pangu Pati members, and Albert Maori Kiki. Motumotu is the only village in this area which wants self-government, the other villages are adamantly pro-European.

*Not of interest to Dept of HA.*

SGD: Ra Mann.....  
DATE: 31/10/71.....

SITUATION REPORT NO. 7-1971/72 (2)

STATION ..... SUB-DISTRICT OFFICE ..... OFFICER COMPILING ..... RON MANN .....  
DISTRICT .. CENTRAL ..... SUB-DISTRICT ..... PORT MORESBY .....  
CENSUS DIVISION .. VANAPA ..... L.G. COUNCIL .....

(For the reporting of information specifically of Headquarters value and requiring Headquarters knowledge or actions. Information is required on matters of political significance, important trends in the economic and social structure, cult and unrest situations, law and order problems, and miscellaneous matters that Headquarters needs to know. One report will be compiled for each specific topic. Each to be submitted to Headquarters in duplicate).

(Use reverse side if necessary)

SUBJECT: \_\_\_\_\_

SOCIAL

(1) Doura people of the Lower Vanapa (says Ao Mao, VC of Keakuaku village) are going to get together to fight Koiari from Upper Vanapa. The issue is over land leases DA 994, 5, 6, upon which the Koiari are said to be trespassing. I have issued strong warnings about ignoring the law, but this is a possible trouble spot.

(2) There is almost no discipline in the villages of Upper and Lower Vanapa. Pigs roam the villages, toilets and rubbish pits are a rarity, and the people pay little heed to village officials with regard to cleaning their villages. The cause is the lack of disciplinary powers available to village officials: the result is ill-health, particularly in the Upper Vanapa. Some form of effective discipline is a necessity in this and similar areas- shooting of offending livestock, or fining.

SGD: Ron Mann .....  
DATE: 31 Dec 71 .....



SITUATION REPORT NO. 7-1971/72

STATION PORT MORESBY..... OFFICER COMPILING RON MANN.....  
 DISTRICT CENTRAL..... SUB-DISTRICT PORT MORESBY.....  
 CENSUS DIVISION VANAPA..... L.G. COUNCIL HIRI.....

SUBJECT: \_\_\_\_\_

SUB-DISTRICT OFFICE ASSESSMENT ASSISTANT DISTRICT COMMISSIONER

DATE RECEIVED  
\_\_\_\_\_

POLITICAL:

Noted. But is a man who favours self-government anti-european?

SOCIAL:

Only one situation report per page please.  
The Doura/Koiari situation is noted.

Village officials get by on the support they get from patrols they would not survive the powers to shoot their neighbours livestock for a month, and they know it.

There is certainly, a Council rule about pigs in villages, but it is more honoured in the breach, like most pig rules.

I do not believe that rule making will ever control pigs, and I do not think village people want it to; which is to say twice that it will not work.

If pigs get bad in a particular village, I want the Sub-District Office to propose to the villagers that a man be chosen as the pig farmer, and allowed to buy (with bank money) all village and wild pigs ~~and~~ on village land, and some gardens to feed them with. Then, again with Bank money create a modern piggery. The village should share in the venture perhaps by shareholdings, or so many pigs are so many shares. This should sharply increase the available pork, and that pigs should become exports. In the meantime the pig problem is solved without rules.

ACTION TAKEN :

*C.V. Single*  
 SGD C.V. SINGLE (ADC) *per S*  
 DATE 27-1-72

BEACH PATROL REPORT NO. 8 OF 1971/72 - MT. KOIARI C/D  
SITUATION REPORT NO. 1

STATION . PORT MORSEBY ..... OFFICER COMPILING P.V. SINGLE .....  
DISTRICT GENERAL ..... SUB-DISTRICT . PORT MORSEBY .....  
CENSUS DIVISION ..... L.G. COUNCIL .....  
SUBJECT: POLITICAL

SUB-DISTRICT OFFICE ASSESSMENT ASSISTANT DISTRICT COMMISSIONER

DATE RECEIVED 29th February, 1972

Mountain Koiari people are dissatisfied with their lot; this is natural because they have little or no material things and are within minutes flying of Moraby where there is so much.

ACTION TAKEN :

SGD .....

DATE .....



SITUATION REPORT NO. 2

STATION PORT MORESBY OFFICER COMPILING G.V. SINGLE  
DISTRICT CENTRAL SUB-DISTRICT PORT MORESBY  
CENSUS DIVISION ..... L.G. COUNCIL .....  
SUBJECT: ECONOMIC

SUB-DISTRICT OFFICE ASSESSMENT ASSISTANT DISTRICT COMMISSIONER

DATE RECEIVED 29th February, 1972

The problem is one of transport; getting the goods to market without pricing them out of it.

2. Based on the excellent availability chart attached, we are thinking of a circuit charter regularly with a buyer in the machine who will resell in Moresby. This will take work and buyers for regular shipments at fixed prices must be found, but I think it is possible.

3. A very well reported section.

ACTION TAKEN :

SGD .....  
DATE .....

SITUATION REPORT NO. 3

STATION PORT MORESBY ..... OFFICER COMPILING G.V. SINGLE .....  
DISTRICT CENTRAL ..... SUB-DISTRICT PORT MORESBY .....  
CENSUS DIVISION ..... L.G. CCOUNCIL .....

SUBJECT: EDUCATION

SUB-DISTRICT OFFICE ASSESSMENT ASSISTANT DISTRICT COMMISSIONER

DATE RECEIVED 29th February, 1972

A very well reported section, thoroughly and painstakingly done and packed with relevant information.

2. A copy has gone to the Regional Education Officer, Mr. Stanley and we are to have a round table about this and the Vanapa after the elections.

3. These two thousand (2,000) people live nearly within sight of Port Moresby and it is the comparison which hurts.

ACTION TAKEN :

SGD .....

DATE .....



67-2-1

District Office,  
P.O. Box 776,  
PORT MORESBY.

11th July, 1972.

The Secretary,  
Department of the Administrator,  
Division of District Administration,  
P.O. Box 2396,  
KONELBOEU.

PORT MORESBY REPORT NO. 8 - 1971/72

Year 67-1-60 of 18th April, 1972, refers.

Please find attached a copy of the Assistant District Commissioner's report on the proposed air charter circuit. I think the project was too ambitious in relation to the cost factor and inadequate resources at hand to make it a successful venture.

A.K. Jackson,  
DISTRICT COMMISSIONER. C.D.

Att...

PB:ik

67-2-1

30th March, 1972.

The Secretary,  
Department of the Administrator,  
KONEDOBU.

ELA BEACH PATROL REPORT NO.8 OF 1971/72

Two copies of the above report by Mr. Coppinger are submitted.

The delay in submitting this report is regretted. This has been caused by commitments in the general elections just held.

I have not given my assessment for each of the Situation Reports submitted by the reporting officer. This is due to the fact that the reports do not cover one specific topic, but they cover the general situation in the Mt. Koiari Census Division.

My only comment on the report is that it contains some valuable information on the political, economic and social developments in the area. Because of the inaccessibility (except by aircrafts) of the area, development in that area will be slow. Until such time as a network of road is established, we can expect little material progress in Mt. Koiari.

There are some matters in the report which would need to be followed up. The Assistant District Commissioner has undertaken the task and action is well underway.

The report has been submitted in toto for information and that corrective measures are being taken to remedy the submission of Situation Reports as laid down in the instruction.

The report has been given "Above Average" grading.

(P. BOURAGA)  
ACTG./DISTRICT COMMISSIONER, C.D.



PB:ik

67-2-1

30th March, 1972.

The Assistant District Commissioner,  
Sub-District Office,  
MLA BEACH.

PATROL REPORT NO.8 - 1971/72

I acknowledge receipt of the above report submitted by Mr. J. Coppinger, Assistant Patrol Officer.

The report contains some valuable information on the current situation in the Mt. Koiari. It also contains some matters which would need to be followed up. Action should be in train to effect some of these so that the inhabitants of the area are not disappointed by our vague "promises". Perhaps we could discuss some of the matters in the report later.

Turning to the section of the report headed "Situation Report", which I do agree that Mr. Coppinger has got report material where situation report material should be, and vice versa. I have formed this opinion after careful perusal of the whole report. The type of situation report, which he has submitted, I think, conforms with the old system of reporting where the reporting officer outlines his observations on political, economic, social and educational developments in an area. However, interpretations vary and I have had numerous of these from some of our field staff in other sub-districts.

I have not given my assessment to each of the "Situation Reports" because of my comments above. This I have indicated to the Secretary and no doubt I will hear from him in due course.

Mr. Coppinger is to be commended for the excellent work done, particularly in relation to the supervision of the maintenance work undertaken in the five airfields in the Mt. Koiari.

(P. BOURAGA)  
Actg./DISTRICT COMMISSIONER, C.D.

67-2-1

PB:ik

District Office,  
P.O. Box 776,  
PORT MORESBY.

27th April, 1972.

The Secretary,  
Department of the Administrator,  
KONEDOBU.

PORT MORESBY PATROL NO.8 - 1971/72

Your 67-1-60 of 18th April, 1972, refers.

In reference to paragraph 3 of your memorandum, I find it impossible to give my assessments of the various Situation Reports as submitted by the reporting Officer. I had indicated this in my 67-2-1 of 30th March, 1972, refer to paragraph 3. I think my reasons are adequately covered there.

(P. BOURAGA)  
a/DISTRICT COMMISSIONER, C.D.

~~Handwritten marks~~  
R/S DC.



67-2-1

PB:ik

District Office,  
P.O. Box 776,  
PORT MORESBY.

26th April, 1972.

The Assistant District Commissioner,  
Sub-District Office,  
PORT MORESBY.

PORT MORESBY PATROL NO.8 - 1971/72

Copy of the Secretary's comments is attached for your information and action. All the points raised should be carefully noted so that they are not repeated.

Please let me have a progress report on the proposed air charter circuit. The Secretary has asked to be informed on this.

(P. BOURAGA)  
a/DISTRICT COMMISSIONER, C.D.

~~MS~~  
MS DC



67-2-1.

DEPARTMENT OF THE ADMINISTRATOR  
P.O. Box 2396, KONEBOBU.

Telegrams  
Telephone  
Our Reference.....  
If calling ask for  
Mr.....

In Reply  
Please Quote  
No. 67-1-60.



18th April, 1972.

The District Commissioner,  
Central District,  
PORT MORESBY.

PORT MORESBY PATROL NO.8 OF 1971/72.

Reference your 67-2-1 of the 30th March, 1972.

I acknowledge with thanks receipt of Situation Reports 1 to 11 arising out of the above patrol of the Mt. Koiari Census Division, together with the appropriate assessments, as submitted by Mr. J. Coppinger, Assistant Patrol Officer.

Copies of the Patrol Instructions, Patrol Report and Diary are not required at this Headquarters but should be retained by you - see page 1 of my Circular 67-1-0 of the 25th November, 1971.

Your assessments on the Situation Reports were not included. Could you please forward these.

As Mr. Single points out it appears that Mr. Coppinger has included Patrol Report material in his Sitreps and Situation Report information in his Patrol Report. Basically the Situation Report should contain matters of interest to this Headquarters whilst information useful at District level should be in the Patrol Report which terminates at your office.

Also, each Situation Report should contain one subject matter, thus there should not be a miscellaneous Sitrep, as No.11. If there is nothing to report, do not title up a Sitrep (like No.6) and then state nothing to Report - this is not required.

On the whole the Reports have been meticulously compiled and indicate that Mr. Coppinger carried out some sound field work. As this was his first patrol and Report he is to be congratulated on his efforts.

.. /2

*R/S DC.*



As you state, there are several projects which were commenced by this patrol and which will require further consolidation work. The Assistant District Commissioner, Ela Beach should ensure that follow-up action is maintained.

Would you please keep me informed of progress in the proposed air charter circuit.

*T. W. Ellis*  
(T.W. ELLIS)  
Secretary.

67-2-1.



TERRITORY OF PAPUA AND NEW GUINEA

Telegrams  
Telephone  
Our Reference **67-1-2**  
If calling ask for  
Mr.

In Reply  
Please Quote

No.

Department of the Administrator,  
Sub-District Office,  
P.O. Box 597,  
PORT MORESBY.



15th March, 1972.

The District Commissioner,  
Central District,  
PORT MORESBY.

ELA BEACH PATROL NO. 8 1971/72 - MT. KOIARI C/D  
J. COPPINGER, A.P.O.  
-----

Attached please find in triplicate Mr. Coppinger's  
patrol report along with comments from A.D.C.

*C.V. Single*

C.V. Single  
Assistant District Commissioner

Att.3

DDC

Please onforward to ADsec

*AK James*



BEACH PATROL REPORT NO. 8 OF 1971/72 - MR. KOIARI S/D

SITUATION REPORT NO. 4

STATION ..... PORT MORESBY ..... OFFICER COMPILING ..... C.V. SINGH .....  
 DISTRICT ..... CENTRAL ..... SUB-DISTRICT ..... PORT MORESBY .....  
 CENSUS DIVISION ..... L.G. COUNCIL .....  
 SUBJECT: HEALTH

SUB-DISTRICT OFFICE ASSESSMENT ASSISTANT DISTRICT COMMISSIONER

DATE RECEIVED 29th February, 1972

Well observed and reported.

2. A copy has gone to the Regional Medical Officer for his comments.
3. I think a better house building technique is called for; local materials are of poor quality. Perhaps ferro cement?

ACTION TAKEN :

SGD .....

DATE .....

B

S-1-72

AM AE

Attest  
District Officer  
PORT MORESBY.

2.77  
D.D.C.  
1/2

BEACH PATROL REPORT NO. 8 OF 1971/72 - MT. KOLARI C/D

SITUATION REPORT NO. 5

STATION . . . . . PORT MORESBY . . . . . OFFICER COMPILING . . . . . G.V. SINGLE . . . . .  
 DISTRICT . . . . . CENTRAL . . . . . SUB-DISTRICT . . . . . PORT MORESBY . . . . .  
 CENSUS DIVISION . . . . . L.G. COUNCIL . . . . .  
 SUBJECT: LAW AND ORDER

SUB-DISTRICT OFFICE ASSESSMENT ASSISTANT DISTRICT COMMISSIONER

DATE RECEIVED 29th February, 1972

This is obviously patrol report and not situation report staff. However, well reported.

ACTION TAKEN :

SGD . . . . . *(Signature)* . . . . .

DATE . . . . .



STATION PORT MORESBY..... OFFICER COMPILING C.V. SINGLE  
DISTRICT CENTRAL..... SUB-DISTRICT PORT MORESBY  
CENSUS DIVISION ..... L.G. COUNCIL .....

SUBJECT: CARGO CULT

SUB-DISTRICT OFFICE ASSESSMENT ASSISTANT DISTRICT COMMISSIONER

DATE RECEIVED 29th February, 1972

No comment

ACTION TAKEN :

SGD .....  
DATE .....

STATION PORT MORESBY OFFICER COMPILING C.V. SINGLE  
DISTRICT CENTRAL SUB-DISTRICT PORT MORESBY  
CENSUS DIVISION ..... L.G. COUNCIL .....  
SUBJECT: GOVERNMENT SERVICES

SUB-DISTRICT OFFICE ASSESSMENT ASSISTANT DISTRICT COMMISSIONER

DATE RECEIVED 29th February, 1972

**Not to mention the patrol staff of our Department.**

ACTION TAKEN :

8

SGD .....  
DATE .....



BEACH PATROL REPORT NO. 8 OF 1971/72 - MT. KOIARI C/D

SITUATION REPORT NO. 8

STATION .....	PORT MORESBY	OFFICER COMPILING .....	C.V. SINGLE
DISTRICT .....	CENTRAL	SUB-DISTRICT .....	PORT MORESBY
CENSUS DIVISION .....		L.G. COUNCIL .....	

SUBJECT: MISSIONS

SUB-DISTRICT OFFICE      ASSESSMENT ASSISTANT DISTRICT COMMISSIONER

DATE RECEIVED    29th February, 1972

As I have said, there is to be a meeting on education between ourselves and the Regional Education Officer.

ACTION TAKEN :

S

SGD .....

DATE .....

SITUATION REPORT NO. 9

STATION <u>FORT MORESBY</u> .....	OFFICER COMPILING <u>C.V. SINGLE</u> .....
DISTRICT <u>CENTRAL</u> .....	SUB-DISTRICT <u>FORT MORESBY</u> .....
CENSUS DIVISION .....	L.G. COUNCIL .....

SUBJECT: COMMUNITY EDUCATION

SUB-DISTRICT OFFICE ASSESSMENT ASSISTANT DISTRICT COMMISSIONER

DATE RECEIVED 29th February, 1972

Let's give it a try.

ACTION TAKEN :

S

SGD .....

DATE .....



SITUATION REPORT NO. 10

STATION ..... **PORT MORESBY** ..... OFFICER COMPILING ..... **C.V. SINGLE** .....  
DISTRICT ..... **CENTRAL** ..... SUB-DISTRICT ..... **PORT MORESBY** .....  
CENSUS DIVISION ..... L.G. COUNCIL .....  
SUBJECT: **YOUTH ACTIVITIES**

---

SUB-DISTRICT OFFICE ASSESSMENT ASSISTANT DISTRICT COMMISSIONER

DATE RECEIVED **29th February, 1972**

---

Good.

ACTION TAKEN :

12

SGD .....

DATE .....

STATION PORT KORESBY OFFICER COMPILING G.V. STUZZ  
DISTRICT PORT KORESBY SUB-DISTRICT PORT KORESBY  
CENSUS DIVISION ..... L.G. COUNCIL .....  
SUBJECT: MISCELLANEOUS

SUB-DISTRICT OFFICE ASSESSMENT ASSISTANT DISTRICT COMMISSIONER

DATE RECEIVED 19th February, 1972

I don't think you can have a miscellaneous situation reports: the emphasis is on only one situation per report.

(a) When I read this I could not believe there was any substance in the report, but enquiries in Koresby seem to confirm that there is. I am awaiting more information from posts and telegrams.

(b) Is being investigated.

(c) A.D.J. Dennis asked to have a very circumspect look into the alleged claims by King people to Ford's hunting land. Will suggest to him that he might like to bring the Public Solicitor in at an early stage.

LAND FOR KING TRIBAL ORDER

Mr. Scoppinger is to take this up with the Secretary, Keresma General Hospital, on his return from his current inspection.

IRON BAR FOR THE KING

I am hopefully assembling materials for a ferro cement one, which I hope to have Mr. Scoppinger in to build before long.

ACTION TAKEN: ..

SGM (G.V. Stuzz)  
DATE 19th March, 1972



Sub-District Office,  
ELA BEACH.

14th March, 1972.

Mr. J. Coppinger,  
Sub-District Office,  
ELA BEACH.

Dear Jack,

The first thing about this report is that it is a first class piece of work; you have completely satisfied my patrol instructions and I am very please with the way you went about it - and not only myself, you may like to hear. Both the Department of Civil Aviation, in the person of Mr. B. Wickham, and the Royal Papua New Guinea Constabulary, Inspector Hodder, have been very satisfied with your work and spoken in very favourable terms to me about it. I attach a copy of a letter from D.C.A. and we will hear from the Police, they tell me, by week's end.

With your format I do not agree, as I think you have got report material where situation report material should be, and the other way; however, there is some room for double interpretation in the two (2) instructions setting up the new style of Patrol Reporting, and your document has considerable value whether it is forms or not, so we will send it for comments. When we get the District Office and the Headquarters views, we will know definitely where we are for the future.

Your vegetable availability chart delights me and I wonder whether such a thing might not have a general value? I shall have one made for each part of this sub-district, at least, to include other factors useful to the planner too, like weather, gardening, fixed patrols and special ceremonies. This will help to plan patrols and other activities to fit in with village commitments, and not to occur just at our whim.

As you now know, ninety percent of the value of a patrol is what happens as a result of it. There is plenty in your report to follow and that is what I want you to concentrate on for the next couple of weeks. We have discussed a charter to buy regularly and I have discussed this with the District Commissioner who will not oppose this plan: find the markets, make the contacts but first hammer out a modus operandi with the leaders, if they like the scheme. This is the sort of thing I want you working on for the time.

Congratulations on a first class job.

Sincerely,

(C.V. Single)  
Assistant District Commissioner

(Front of Jacket Colour Blue)

PATROL REPORT

REPORT NUMBER: ELA BEACH NO. 8 71/2 OBJECTS OF PATROL: AIRSTRIP M. INTERANG AND IMPROVEMENT  
 DISTRICT: CENTRAL STATION: ELA BEACH  
 PATROL CONDUCTED BY: J. COPPINGER SUB-DISTRICT: ASSISTANT PATROL OFFICER  
 AREA PATROLLED: MT. KOI ANI CENSUS DESIGNATION: PORT MORESBY  
 DURATION OF PATROL: 12-24 Dec 71 PERSONNEL ACCOMPANYING: ORKA BGRNI (INTERPRETER)  
 LAST D.D.A. PATROL: 9 Jan - 13 Feb 72 NUMBER OF DAYS: 49  
 LAST O.L.G. PATROL: - TOTAL POPULATION OF AREA: 2047  
 MAP REFERENCE: - COUNCIL AREA: -  
 HOUSE OF ASSEMBLY ELECTORATE: KAIRUKI - HIRI OPEN

The District Commissioner  
~~GENERAL~~....District,

- In respect of this patrol, I attach
- FIELD OFFICERS JOURNAL, FOLIOS 1 TO 11 ( )
  - PATROL INSTRUCTIONS, ( )
  - THE REPORT AND MY COMMENTS, ( )
  - AREA STUDY, ( )
  - UPDATING OF AREA STUDY, ( )
  - SITUATION REPORTS NO'S 1 - 11 ( )
  - PATROL MAP, ( )

• AIRSTRIP: M. I. P. •  
.....

DATE: / /19 .

.....  
Assistant District Commissioner

The Secretary,  
Department of the Administrator,  
Division of District Administration,  
KONEDOBU Papua

- In respect of this patrol, I attach
- AREA STUDY, ( )
  - UPDATING OF AREA STUDY, ( )
  - SITUATION REPORTS NO'S 1 - ( )

.....  
 DISTRICT HEADQUARTERS ASSESSMENT OF  
 PATROL & REPORT ..... ABOVE AVERAGE  
 AVERAGE  
 BELOW AVERAGE

DATE: / /19 .

.....  
District Commissioner



CENTRAL DISTRICT PATROL NO.8

MOUNTAIN KOIARI PATROL INSTRUCTIONS

SPECIAL PATROL, AIRSTRIP STUDY

Dear Mr. Coppinger,

Following your flight last Sunday the 5th December, 1971 to Manumu and Naoro airstrips, with Mr. James of the Department of Civil Aviation, I now ask you to follow up with a walking patrol, starting on Sunday the 12th., by flying in to Manumu. You will be accompanied by an interpreter, Oeka Eghomi, who should be a very valuable guide and mentor, although not an old man.

Visit Kagi, Efogi, Enivilogo, Manari and Naoro airstrips. Try to get the improvements suggested by Mr. James carried out. Pay 40¢ per man per day, for new work. Grass cutting and such maintenance is done for nothing as we have discussed, and we will keep to this. See whether there is anything they would prefer to money, and if so, this can be arranged in your next trip after Christmas.

Consider carefully the viability and the case for building an airstrip at Enivilogo. Mr. James doubts the need. See what the people think, and their reasons for wanting one, rather than settling for the use of either Manari or Efogi, already in being. If you are convinced that there is no case for a strip, just touch lightly on your reasons. Do not get into an argument. But, if you want to, say that an unjustified strip will not be paid for, and that its use by commercial aircraft is not guaranteed.

In reporting, follow C.I.V. 67-1-0 of 18.10.71. In the Patrol Report section, follow the headings in the Field Manual and write a fairly full report. This is a training exercise, but I would value it, in so far as your timetable allows. Only one report, for the two halves of the patrol and then fly in on Sunday please.

*Yours,*

*Clive Single*

C. V. Single,  
Assistant District Commissioner

COPY

Sub-District Office,  
Ela Beach

17th December, 1971.

Mr. Jack Coppinger,  
On Patrol,  
Efogi

Dear Jack,

FURTHER INSTRUCTIONS FOR PATROL 8 - 71/72

On the 15th December, Inspector Alan Hodder rang this office. A Man, Liva Ioni, had reported that his two children had been done to death by their grandmother, Gimaia, in Manari Village, perhaps during September of this year. I might just as well tell you that the C.I.B. do not believe that the kids were done to death, but rather died of natural causes. Anyway, there would have to be some evidence before we would recognise that there was an offence.

2. Manari Village is about 5 hours from where you are; as long as you are fit, BUT NOT OTHERWISE, just drift down on Monday, ask about, speak with the mother and her mother, see whether there is any gossip going around the village, and if there is, record it, and test its truth as far as possible. But you are not to disinter the bodies at this stage. The sort of question we want asked is who saw the kids last, when was that, how were they, who discovered the bodies, when, how did they look, who else saw them, how did he/she think they looked, any suspicious circumstances at all. (Interpreter will help with this).

3. Come back to Efogi on Thursday, and the charter, a B.N. Islander, should get to you 0830 on Friday the 24th., in plenty of time to get you here for the Christmas Eve party, which will cost you 5 bucks, but nevertheless is fun, here at the office, beginning 2.30.p.m.

4. This should be a chance to bring in a lot of good fresh food, and we will flog excess at party.

5. I will get in touch with your sister and tell her you will be late back, unless I see you on the Sunday flight, which will mean you did not feel fit enough for the extra days; you were not on top form when you left, so I am just bearing this in mind. Common sense is what the survivors excell in.

Yours

*Cive Singa*

C.V. Single,  
Assistant District Commissioner

P.S.


Looking over this I see I have not explained that I want you to look to establishing that an offence has been committed only. Or rather, I have said this but not explained it. The reason we stop short of establishing that an offence has been committed, is that where the C.I.B. are so close, the responsibility for investigating a serious crime is theirs. If you do so establish, I will pass it over to them.



I will put a few packets of fags with this just in case either of you smoke; I can't remember what brand.

I will try for a couple of dozen empty sacks to go in to you on charter; this for help with handling vegs.

I spoke with Miss Coppinger and told her of the delay and will pass a message to family of interpreter today.

  
C.V.S.  
A.D.C.

PATROL REPORT NO. 8 71/72

STATION ... ELA BEACH ..... OFFICER COMPILING JACK COFFINGER APO  
 DISTRICT ... CENTRAL ..... SUB-DISTRICT MORT. MORTBY .....  
 CENSUS DIVISION MT. KOLARI ..... L.G. COUNCIL ... ..

(For recording of routine information not of a situation report nature, actionable at Sub-District or District level, and of value to succeeding officers. No copy is required at Headquarters).

(For further pages, use foolscap blanks)

SPECIAL REPORT

INTRODUCTION

The purposes of the patrol were:

- A. to visit Manumu, Kagi, Efogi, Manari and Naoro airstrips, and carry out maintenance and improvements to same, to meet D.C.A. safety requirements.
- B. to visit Enivilogo and discuss the viability and case for an airstrip.
- C. to investigate the death of twins at Dubi.
- D. to acquaint myself with patrol procedures and the people (Situation Report)



MAINTENANCE AND IMPROVEMENT OF AIRSTRIPS -

MANUMU AERODROME

1. On the 5th December, 1971, I inspected Manumu aerodrome with Mr. Roy James, a D.C.A. official, who advised me on the condition of the aerodrome and the improvements required to meet D.C.A. safety regulations. From this inspection the work to be accomplished consisted of:-

- (a) removing trees at the approach to the strip
- (b) grass cutting
- (c) removal of woody weeds on strip
- (d) grassing bare areas at the northern end of the strip
- (e) levelling two large uneven mounds at the southern (approach) end of the strip
- (f) filling in, compacting and grassing depressions at the southern end of the strip

2. Mr. Makiki Daharo, the D.C.A. airstrip representative at Manumu, was informed of my impending arrival on the 12th December and the work which needed to be carried out.

3. Work commenced on the morning of the 13th December. Much to my amazement the whole village of Manumu turned out, along with the villagers from Dubi, Boridi and Hailago. The work force was eventually comprised of seventy men and thirty women, all eager to commence work. The work force was organised and actions were done as follows:-

- (a) the unserviceability cross was placed in its appropriate circle
- (b) a large mound between the 200-400 ft. cone markers<sup>was</sup> set upon by fifty men. I dug a channel along the edge of the strip to show them the even level required. This was 180 feet in length and the men tackled it in earnest, digging towards the centre of the strip.
- (c) twelve men got to work cutting away a smaller mound at the 600 foot mark on the R.H.S. of the strip
- (d) the earth from these cuttings was placed in depressions between the 400-600 foot markers. Also in areas near the windsock, which were eroded due to rain.
- (e) all the women were set to planting grass in the large, bare areas, near the windsock and at the northern end of the strip
- (f) eight men began cutting trees along both fly-overs and at the approach to the strip
- (g) thirty children were lined up straight across the strip at the 600 ft. mark and had them do an emu bob for stones along the northern length of the strip. They thought it a great joke - but nevertheless did a good job, repeating it of their own accord.

4. The men worked strongly on their projects all day with the result that all depressions were filled and levelling of the small mound was completed. I finished the days work by measuring out the cone markers, to an inbetween distance of 200 feet, right along the strip.

5. The next day saw the resumption of work by all, the men on the large mound. All worked eagerly with pick, shovel, one wheelbarrow and bark sleds for carting dirt.
  - (a) two women were set to grassing the filled in areas, at the 600 foot mark. The remaining women continued grassing the bare area at the northern end of the strip as they had completed the area near the windsock.
  - (b) the children were asked to pull out the weeds in the windsock and signal circles and to remove the woody weeds from the strip
6. The main portion of the day was spent levelling out the large mound. All men worked on it with zest and vigour, and did remarkably well, considering the equipment in use.
7. Upon completion of work on the mound an emu bob was organised to pick up all the stones from the 600 foot marker to the southern end of the strip.
8. The cone markers defining the end of the strip were then brought forward to the 600 foot mark - consequently making the operational length of the strip 1,344 feet. The cones were put at this mark due to Mr. Jane's instructions.
9. The filled in areas at the 600 foot mark and opposite the windsock were compacted. The grass was cut around the windsock and signal circles and the unserviceability cross was put away, so completing work on the strip - except for grassing of the levelled out and filled in ground between the 200 and 600 foot cone markers.
10. After paying the men, I gave a speech thanking them on behalf of the Government and D.C.A. for the splendid work they had done. But I also reminded them that it is their aerodrome and they must maintain it if they expect aircraft to come and take their produce down to Koki market.
11. For map of airstrips refer appendix A
12. For map of Manumu refer appendix B

#### FURTHER - MANUMU AERODROME

1. Further to my visit to Manumu Aerodrome on the 12th December, 1971, I re-visited Manumu on the 21st January, 1972.
2. Finding that grassing had not been done on previously filled in areas, I immediately set the people to grassing. On completion of this the areas were compacted.
3. The grass on the strip was a foot high, not the regulation four inches; so the strip was cut.
4. The windsock had come adrift and this was corrected.
5. After giving the people a lecture on maintenance, I opened the strip another 240 feet, making it an operational length of 1584 feet. Previously at 1344 feet, British Norman Islander Aircraft were only able to land and take off empty. Because of this, no aircraft has visited the strip since early December.
6. Aerial Tours have been notified of the now operational length of the strip and asked to resume normal flights there.
7. For map refer appendix C.



### KAGI AERODROME

1. I arrived at Kagi aerodrome on the 15th December, 1971. Upon inspection of the aerodrome with Mr. Kimuda Niligi, the D.C.A. airstrip representative at Kagi, I proposed the following work be tackled the next day:

- (a) the grass in the approach area, being over a foot in height, had to be cut
- (b) various sections of the flyover had to be cut down
- (c) large rocks covering the strip had to be removed
- (d) there were many holes all over the strip that had to be filled in, grassed and compacted
- (e) eight planks had to be cut for the unserviceability cross - there were only two, about six feet long
- (f) grass in the windsock and signal circles had to be cut down - over a foot high
- (g) grease was needed on the windsock
- (h) a small cliff at the end of the strip was crumbling into the drainage channel, so had to be cut back.

2. Due to heavy rainfall was not able to commence work till early afternoon on the 16th December. As well as the men from Kagi, there was a good turnout from Bodinumu and Madenumu bringing a total workforce of about seventy men.

3. Because of the fact that maintenance work had been neglected, I told the people there would be no new work commenced, and consequently no wages until the maintenance had been completed. With this thought in mind they went to work eagerly and after deploying twenty men to cutting grass, discovered they had finished in no time at all. After they had completed the strip, had them continue on the flyover. Further work followed:-

- (a) Fifty men set to repairing the strip, filling in holes, grassing and compacting. There were pot holes everywhere and it was a full time job. The women also joined in the grassing.
- (b) the first-aid orderly came good with some vaseline which was promptly smothered on the windsock
- (c) by the end of the day most of the maintenance work had been done, so lined everyone up for an emu bob to pick up stones - the length of the strip. On reaching the end of the strip I again lined them up, walking along the whole line commending them on the number of stones they had picked up. Understandably so as nearly all had two hands full. After throwing all these stones off the strip, completed the days work. I found that by combining some frivolity with work at the end of each day the people were more relaxed and worked harder.

4. Everyone was hard at work early on the 17th December continuing the maintenance work. While they were completing this, I measured out the cone markers to 200 foot intervals. With the maintenance work finished speedily, six men prepared planks, ten feet in length, for the unserviceability cross.

5. With fifty three men got to work cutting down into the crumbling cliff at the top of the strip. The soil was very soft and it was quick easy going cutting obliquely into the cliff. After levelling of the slope, dug the channel (virtually there was none left) about two feet wide and a foot deep, running below the cliff. After all the digging was finished, had half the men cut solid stakes four feet long, and the remaining set to cutting bamboo about seven feet long.

Drove the stakes along the cliff side of the channel and interweaved the bamboo, to make a retaining wall to stop the dirt from clogging up the drainage channel.

6. While the channel was being completed, had the men who cut the planks, paint them white. They took great care with this so I don't think unserviceability planks will be going astray again!

7. On the completion of all work I told them of their responsibility to cut the grass every two weeks, fill in holes and grass and compact them. I also told them they must plant grass on the new work we had done, to prevent rain erosion occurring. The villagers have worked very hard but I consider an "eye" should be kept on their maintenance work.

8. For map refer appendix D.

- (a) The work was done around the windsock and signal.
- (b) The work was done on the signal circle, so slight holes were to be cut and painted white.
- (c) Long planks at the approach end of the strip required cutting.
- (d) The strip was to be extended 50 feet at the top of the strip. This required levelling off the area and the filling in of the large depressions.
- (e) A new windsock is required.

2. We commenced work on the 22nd December in the following manner:-

- (a) Thirty men and women were employed to cut the grass at the approach end of the strip. During this time the motor mower was kept going cutting the grass on the strip.
- (b) Two men were sent to cut down five tall dead trees on the ridge in the approach area.
- (c) The few trees existing in the flyover area were felled and then the grass at the approach of the strip had been cut - the people transferred their energies to cutting the grass in the flyover area. After completion of grass cutting, all took part in an excavation, picking up stones along the length of the strip.

3. Work proceeded the following day by continued mowing of the strip. Most of the people set to, making up grass cutting. A dozen people began planting grass in the bare areas at the top end of the strip. Four men set right planks for the signal area, while others filled in some deep pot-holes.

4. I declared the afternoon, rest, to allow the people time for their Christmas preparations.

5. At this stage I wish to say that this report may be slightly jumbled - but I can see no other way of reporting the work accomplished. There were many small jobs to be done on the airstrip and were being accomplished simultaneously. However I am trying to show the distribution of my work force.

6. On the 11th January, 1952 we resumed work on the strip. Stakes were placed in all the holes to be filled in (about 45) and mounds requiring levelling were roped off.

- (a) six men cleared the grass in the signal circle and windsock and then cut the grass surrounding both.
- (b) the remaining villagers set to filling in, grassing and compacting, plus the levelling of mounds.



EFOGI AERODROME

1. After arriving back at Efofi on the 21st December, 1971, following a diversion to Manari, I inspected the aerodrome with Mr. Ubui Babila, the D.C.A. airstrip representative at Efofi and proposed the following works:-

- (a) many large stones on the strip were to be removed
- (b) grass requires cutting and grass cuttings to be raked
- (c) trees in approach and flyover area had to come down
- (d) there are many large holes to be filled in, grassed and compacted
- (e) several mounds on the strip can be levelled off
- (f) two large areas at the top of the strip require grassing
- (g) the grass in and around the windsock and signal circles requires cutting
- (h) there are NO planks for the signal circle, so eight planks are to be cut and painted white
- (i) long grass at the approach end of the strip requires cutting
- (j) the strip can be extended 80 feet at the top of the strip. This requires levelling off the area and the filling in of two large depressions.
- (k) a new windsock is required.

2. We commenced work on the 22nd December in the following manner:-

- (a) thirty men and women were employed to cut the grass at the approach end of the strip. During this time the motor mower was kept going cutting the grass on the strip.
- (b) two men were sent to cut down five tall dead trees on the ridge in the approach area
- (c) the few trees existing in the flyover area were downed and when the grass at the approach of the strip had been cut - the people transferred their energies to cutting the grass in the flyover area. After completion of grass cutting, all took part in an emu bob, picking up stones along the length of the strip.

3. Work proceeded the following day by continued mowing of the strip. Most of the people set to, raking up grass cutting. A dozen people began planting grass in the bare areas at the top end of the strip. Four men cut eight planks for the signal cross, while others filled in some deep pot-holes.

4. I declared the afternoon, rest, to allow the people time for their Christmas preparations.

5. At this stage I wish to say that this report may be slightly jumbled - but I can see no other way of reporting the work accomplished. There were many small jobs to be done on the airstrips and were being accomplished simultaneously. However I am trying to show the distribution of my work force.

6. On the 11th January, 1972 we resumed work on the strip. Stakes were placed in all the holes to be filled in (about 45) and mounds requiring levelling were roped off.

- (a) six men cleared the grass in the signal circle and windsock and then cut the grass surrounding both
- (b) the remaining villagers set to filling in, grassing and compacting, plus the levelling of mounds.

7. On the 12th and 13th and 14th January, all the women resumed work grassing the strip. All the men (about 40) set to beginning work on the extension at the top end of the strip. This work requires the filling in of two depressions:- one 30L x 10W x 4 deep - the other 30L x 20W x 15 depth. (N.B. these figures represent feet). The soil for filling in these depressions was cut from the mountain at the top LHS of the strip.

8. Work continued well, though interrupted by two or three hourly periods of heavy rain and cold winds which put a stop to work. Nevertheless, despite the wet and mud, the people enthusiastically continued filling in the depressions, though worked had slowed down considerably. By the evening of the 14th January, the major portion of filling in was completed as was the grassing of the strip.

9. The 17th January again saw us resuming work on the extension. Work proceeded well with all men and women working strongly, despite the adverse weather conditions. Nearly completed levelling of the accomplished work when the rain arrived in torrents - bitterly cold. This kept up for two hours turning the diggings into a quagmire. Useless trying to continue today.

10. The following day, work on the extension was slowed down considerably by torrential rains through the day. However, by the end of the day all work bar grassing was completed.

11. Eighty feet of extension has been levelled, which when grassing is completed will give Efogi airstrip an operational length of 1647 feet. A 2 x 2 foot drainage channel has been dug around the top left of the extension. The sloping cliff, resulting from filling in done, has been compacted with hard clay and strengthened by approximately 100 stays battered into it.

12. Weather conditions have not been favourable at any time during this work and have considerably slowed progress down. On completion of the day, gave directions for the little work remaining and the required maintenance of the airstrip.

13. For map refer appendix E.



MANARI AERODROME

1. I inspected Manari aerodrome on the 25th January, 1972. The strip is in good condition and the only tasks required doing are those which existed when Mr. R. James (D.C.A.) inspected the aerodrome in September 1971. That is:-

- (a) the grass at the lower end of the strip requires cutting
- (b) the windsock and signal circle are overgrown
- (c) grass around afore-mentioned requires cutting
- (d) eight signal planks are required
- (e) the windsock is torn and battered - a new one is badly required

2. Within an hour of arriving, all the men and women (about 35) set to clearing grass from the windsock and signal circles. Upon completion of same, all set to cutting surrounding grass. After this, the party transferred their energies to cutting grass on the strip for the remainder of the day.

3. All the people resumed cutting the airstrip the following morning. Eight men were deployed to cut planks. On completion of this task, the planks were painted and placed in a position handy to the signal circle. The remainder of the day was spent on grass cutting.

4. With the previous completed, Manari Aerodrome now meets all the safety regulations required by D.C.A.

NAORO AERODROME

1. Naoro aerodrome was inspected on the 5th December, 1971. Accompanying me on the inspection was Mr. R. James (D.C.A.) who advised me of the condition of the aerodrome and the requirements to be met concerning safety. These are as follows:-

- (a) the approaches to the strip cause considerable concern to the pilots. There is a ridge approximately 600 yards from the approach end of the strip. Tall trees to the left and right of the strip must be cut back 100 feet.
- (b) the windsock and signal circle are entirely unsatisfactory. Both are overgrown. The pilot cannot get a clear view of it either from takeoff or landing. Mr. James would like it shifted about three hundred feet towards the strip and the trees cleared around it to enable sighting from both ends of the strip
- (c) the cone markers are in need of repair and painting
- (d) there are a number of large stones on the surface of the strip
- (e) grass cuttings are not being raked up
- (f) the strip is only 1300 ft. long. Pilots brake hard on landing and the maximum length of the strip is needed. This hard manner of landing can cause considerable damage to the strip. In order to avoid this happening, extension is required. Work has previously been commenced on the approach end of the strip but filling in, levelling and grassing has yet to be done.

2. With good approaches and a strip of 1700 feet, all requirements of D.C.A. should be met.

3. The village leader, Mr. Kibidi, is currently in Moresby, however, an elder Miami was informed of my impending arrival in the latter part of January, and of the maintenance work to be carried out.

4. Further requirements to Naoro aerodrome were passed on to me by D.C.A. prior to my departure for this patrol:-

- (a) a new unserviceability cross of eight white planks is to be prepared.
- (b) deep "barat" type drains are to be dug alongside the strip to lower the water table.

5. Work commenced in the late afternoon of the 27th January, and consisted of an "emu bob" to remove the many large stones from the strip. This was accomplished prior to the arrival of torrential rain.

6. The following day and Monday was spent in chopping down trees in the approach area. The villagers worked in a very enthusiastic manner and by nightfall of the 31st January, had completed the required clearing.

7. The next two days fifty-two men worked on the strip. The party was divided into two groups to dig drainage channels down each side of the strip. The drains are 2 x 2 ft. "barat" type. Evening of the second day saw completion of same.



8. The 3rd February saw a variety of jobs tackled:-
- (a) holes in the strip were filled in and compacted
  - (b) four men were allocated the task of moving dirt into the extension area, (two wheelbarrows only) for the whole day.
  - (c) five men were sent to cut eight planks for the signal cross
  - (d) the remaining body of men cleared an area for the new windsock and signal circles and completed the two circles to the required measurements
  - (e) all the party then began levelling the first 100 feet of the extension
  - (f) the cone markers were measured out at intervals of 200 feet.

9. The next day all the men in the village turned up for work as has been the case every day. All concentrated on the first 100 feet of the extension which consisted of levelling and filling in. Mr. Gordon Euclid (D.C.A.) who has taken over Mr. Roy James's position, flew in yesterday to inspect the strip. He informed me of the need for the extension. The people realise that the current length of the strip is limiting the amount of produce they can send to Moresby. Consequently by the end of day had nearly completed the first 100 feet.

10. We began the second 100 feet of extension on the 17th February. This consisted of a central cut through a large mound and the filling in of the large depression on the LHS of strip. Final filling in of the first 100 feet completed levelling off of that part of the extension. The rain held off and with the people working eagerly, little remained to complete the second 100 feet.

11. Early morning saw the completion of the aforementioned and after a small cut and extensive filling in 300 feet of extension was achieved. During this time:

- (a) eight signal planks, windsock pole and bordering rocks were painted white
- (b) a final 20 feet of drainage was dug, along the LHS of flyover to connect the main channel with the culvert
- (c) all hands then put their efforts towards planting grass on the new work completed.

12. The following day extensive grassing was done on the extension.

13. At this stage the airstrip meets all requirements of D.C.A. and when the extension of 320 feet is completely grassed and compacted, the overall length will be 1720 feet - a much safer length for landing and takeoff than the present 1400 feet.

14. On return to Moresby, eight cone markers were organised for delivery to Naoro to replace those missing and damaged.

15. For map refer appendix F.

B. PROPOSED - ENINVILOGO AERODROME

1. The proposed airstrip at Eninvilogo can never be accomplished.

2. This fact was realised after I inspected and measured the cleared ground on the 24th January, 1972. The maximum length that can be achieved is 1050 feet. At each end of this strip of ground are sheer cliffs. It is impossible to lengthen the strip in any way and the existing cleared ground is NOT long enough to sustain landing by British Norman Islander aircraft.

3. The people were told to build the airstrip by Pastor Richardson (S.D.A.) who resides at Ela Beach. Did he contact D.C.A. and respective authorities to determine the possibility of an airstrip here, before committing the people to begin work on one? They have done a large amount of clearing - 1050 x 117 feet - all to no avail.

4. A suggestion for turning the cleared ground into a helicopter pad, for emergency use was rejected. These people are very down-hearted on hearing of the inability to build an airstrip. Their concern is to get their fruit and vegetables to Moresby.

5. Why did these people want an airstrip? The answer to this is easily understood. The people have to carry their fruits and vegetables to Manari and Efogi aerodromes for transport to the market in Port Moresby. The afore-mentioned villages will not let the Eninvilogo cargo be placed on board the aircraft until they have their own cargo on board first - after which the aircraft is unable to take further cargo. Consequently the Eninvilogo villagers are not getting their produce to Moresby and are being forced to maintain subsistence farming. This is continually happening Sunday and Sunday and a good deal of friction is being built up between the villages.

6. This situation also exists between Manumu and Hailago. It reinforces my belief that more flights per week should be made to Mountain Koiari.

7. I visited Manari after here and discussed the situation with the village elders. They said it was their airstrip and why shouldn't they have full use of it. To curb this way of thinking I used the following strategy. All these people are strict S.D.A., so I put it to them:- are not all Christians brothers? Should they not help each other? These questions made them think and they eventually replied "yes". I then suggested to them that the use of the aircraft be put on a 50/50 basis - to which they agreed. I informed the Eninvilogo people of this agreement. However I do not know if the Manari people will hold to their word.

8. For map refer Appendix G.



C. INVESTIGATION RE DEATH OF CHILDREN

1. In compliance with written instructions of 17th December, 1971, while on patrol in Mt. Koiari, I conducted an investigation at Manari village.

Present at the discussions were:  
Manari Village Councillor - Vasari Dakuve  
Manari Village Constable - Vaole Bokoi and  
other village elders. From these discussions the following information was derived:

- (a) Liva Ioni left Manari to work at Bootless Bay twenty months ago.
- (b) When he left, the Village Constable Vaole Bokoi, cared for Live's wife Eu Boudave for eight months during which time she had a baby boy who died at birth.
- (c) after this period Eu Boudave left Manari for Bootless Bay (now twelve months ago) and returned to Dubi on her own in September, 1971.
- (d) No-one from Manari has seen or heard of her since she left the village.
- (e) Eu Boudave was adopted by a woman named Gimaia: a resident of Dubi who has never been to Manari.
- (f) Both women are currently living in Dubi.
- (g) Liva Ioni returned to Dubi from Bootless Bay on the same aircraft that took our last patrol to Manumu in November. Oeka Eghomi (interpreter) saw Liva and his wife together in Dubi at this time.
- (h) From Dubi, Liva went to Moresby to Moresby to lodge "the complaint". After doing so he returned to Esaologo (place name) on the 17th December, 1971. This place is 4 hours walk from Manari. He is now residing there with his father.
- (i) Eu Boudave's twins were born at Dubi or Bootless Bay. No-one at Manari has ever seen them nor do they know anything about them.
- (j) We know of the twins birth because Oeka Eghomi (interpreter) was informed of such by Liva's sister, Nagolo Ioni, in November 1971, whilst at Dubi.
- (k) On the morning of the 21st December, 1971, I addressed all the village, in particular the women, about the birth of the twins. No-one has heard anything about Eu Boudave ever having twins or results..

2. I believe no knowledge of "the complaint" exists at Manari. I suggest further investigation be conducted at Dubi.

3. While awaiting further instruction re this matter Liva Ioni confronted me at Efogi on the 12th January, 1972 and gave me the following information; on questioning; which he said he did not tell the police in Moresby.

- (a) He agrees with all the information derived from the investigation, conducted at Manari.
- (b) the twins were born at Dubi on Eu Boudave's return from Bootless Bay.
- (c) his wife told him in November, at Dubi, that Gimaia had killed the twins (two boys)
- (d) she also told him that Gimaia had killed the twins by breaking their necks with her hands, causing blood to flow from their noses and mouths
- (e) the time when the children were killed is known by Eu, not by him.
- (f) the reason given by Gimaia to Liva of why she killed the twins, was because she did not want Eu to be married to him and wanted Eu to stay with her
- (g) one child was buried and the other "put on a tree). Gimaia did this. Liva has seen the body in the tree but not the one buried.
- (h) this information was derived from Liva Ioni through Oeka Eghomi (interpreter)

4. Having contacted Mr. C. Single (A.D.C.) it was decided to continue the investigation at Dubi to determine the truth of these statements made.

5. I conducted the investigation at Dubi on the 20th January interviewing the people concerned separately. Present at interviews were:

Phillip Kualai - Aid Post Orderly - Manumu  
(acted as interpreter)  
Esi Levolo - V.C. Dubi (witness) along with  
V.C.s Boridi, Hailago, Eninvilogo.

6. The below mentioned people were present in the house the day of the birth of the twins and their death, and have made the following statements:-

- (a) Eu Boudave (wife of Liva Ioni)
  - i. she was adopted by Gimaia Movala
  - ii. she has been married for two years
  - iii. she agrees with the results of the Manari investigation
  - iv. the twins were born at Dubi on a Sunday in October 1971
  - v. one boy twin died at birth, and the other on the same evening. She states the babies did not "form" properly, were very small on birth and did not look like human beings. This is why they died. The second boy died in the evening because it did not have milk. She saw them in the morning, afternoon and evening.
  - vi. the babies were delivered by Gimaia, assisted by the V.C. and Counsellor
  - vii. she told Liva that the baby did not have breast milk i.e. why he died.
  - viii. she did not tell Liva that Gimaia killed her two sons
  - ix. there was no blood flowing from the twin's noses and mouths on death
  - x. she says Liva is telling lies
  - xi. both boys are buried
  - xii. she wanted to go with Liva when he left Dubi, but he did not want her with him.
  - xiii. she says Liva has told the police a lot of lies.



(b) Gimaia Movala (mother of Eu)

- i. Eu Boudave has been her daughter since she was very little
- ii. she has never been to Manari
- iii. the babies were not formed properly at birth. They did not look like human beings. One died at birth and the other in the evening of the same day. Either the 3rd or 10th of October, 1971. She delivered them with the V.C. and Counsellors help.
- iv. the twins were buried by Manate Maoro and Maeami Veruve, (two village men) at Koamaia - about 40 minutes walk from Dubi.
- v. when Liva arrived she told him to take his wife back to Manari. Liva's reply was "You killed my two children". She told him that she did not.

(c) Evasi Veruve (son of Gimaia)

- i. the twins were born at 0800 in the morning - were unable to drink milk and died. He says the heads were deformed, while the remaining part of the bodies looked human.
- ii. when Liva arrived here, he was very cross with Gimaia over the deaths. Liva had said, "Why did you not look after my children?" Gimaia told him they were not formed properly, could not drink milk and died.

(d) Manate Maoro and Maeami Veruve (villagers)

- i. they buried the twins
- ii. the babies heads were "something" - that is not human and therefore were not able to drink milk, consequently dying.
- iii. both bodies were buried.

(e) Aoma Abona (Village Counsellor - Dubi)

- i. He helped to deliver the babies
- ii. the babies did not look human
- iii. he was present in the house from the time of birth till death. One died in the morning and one in the evening. They were buried in bark coffins.

(f) Evi Levolo (Village Constable - Dubi)

- i. he helped to deliver the babies
- ii. the time of death is same as Councillors report
- iii. babies very small and not human looking.

These people had their statements read back to them, after which they affixed their mark.

6. My Conclusions:  
I concluded this investigation by saying that the "complaint" lodged by Liva Ioni should have never been.

His accusation was a hasty error made in the bitter disappointment and anger over the death of his children in his absence. At the time he could not accept the truth surrounding the babies deaths.

The afore-mentioned statements verify to me of death by natural causes.

Also considering the previous birth of a baby by Eu, which died at birth at Manari, my final conclusion is that there are NO suspicious circumstances in this case and I recommend the matter be closed.





SITUATION REPORT NO. 1.

STATION ...S.D.O. ...ELIA BEACH... OFFICER COMPILING JACK COPPINGER APO  
 DISTRICT ..... CENTRAL ..... SUB-DISTRICT ..... PORT MORESBY .....  
 CENSUS DIVISION ..... MT. KOIARI ..... L.G. COUNCIL ..... = .....

(For the reporting of information specifically of Headquarters value and requiring Headquarters knowledge or actions. Information is required on matters of political significance, important trends in the economic and social structure, cult and unrest situations, law and order problems, and miscellaneous matters that Headquarters needs to know. One report will be compiled for each specific topic. Each to be submitted to Headquarters in duplicate).

(Use reverse side if necessary)

SUBJECT: POLITICAL

1. Due to the close proximity of the House of Assembly election, I was refrained from delving too deep into the political question.

2. The Mt. Koiari Census Division is an entirely non Local Government area. The system of village constable and councillor is operative, with these people being fairly vocal on local matters but having little knowledge of political factors outside their area. They are basically traditional leaders or men of wealth.

3. Though the people received political education lectures by P.O. Adira Gumasa in November, 1971, many village leaders still asked to have self-government and Independence explained to them. Only a minority of people want to see self-government inaugurated. The major portion of the populace want to see the Australian Administration remain as they want expert advice due to the fact that they have not enough knowledge to put them on a par with the coastal people.

4. The views of one village, Efogi, practically sums up the thoughts of all the Mt. Koiari people.

(a) they complain that previous patrol officers have not been lodging their views with the District Commissioner. This feeling has been brought about by the fact that little has ever been done here by the Government, especially in the fields of education and medical aid. I told them there was a staff shortage in these fields.

(b) At the last House of Assembly elections the people voted for Ora Raura, who promised to look after the Mt. Koiari area. (He is from Hanuabada) In the past four years he has only visited Mt. Koiari once. That was to Naoro only, and he was "chased" away by the people. In actual fact he has had little or no communication with the people and had done nothing for them. In this coming election not one man from Mt. Koiari Census Division has been nominated for the House elections. The people in the village at Efogi say they will not be voting for anyone in the coming

SGD: ..... HZ .....  
 DATE: ..... 2.2.72 .....

SITUATION REPORT - POLITICAL

election. They do not know any of the current candidates and none of the nominees has spoken to the people.

- (c) Their thoughts on Self-Government follow, that if they can establish a permanent, steady, cash income, then they will be ready for self-government. Until then, they prefer the Australian Administration to remain - to advise and help them. To these people the whole idea of self-government and independence revolves around finance.



SITUATION REPORT NO. 2

STATION S.D.O. ELA BEACH OFFICER COMPILING JACK COFFINGER APO  
DISTRICT CENTRAL SUB-DISTRICT PORT MORESBY  
CENSUS DIVISION MT. KOIARI L.G. COUNCIL .....

(For the reporting of information specifically of Headquarters value and requiring Headquarters knowledge or actions. Information is required on matters of political significance, important trends in the economic and social structure, cult and unrest situations, law and order problems, and miscellaneous matters that Headquarters needs to know. One report will be compiled for each specific topic. Each to be submitted to Headquarters in duplicate).

(Use reverse side if necessary)

SUBJECT: ECONOMIC

1. Income is based on the sale of fruits and vegetables, coffee and cane basketware. These will be supported in the future by cattle projects (under way).

2. The main income is from the sale of produce in Port Moresby. The present system entails the joining together of various crops, flying them to Moresby for sale by wantoks and the returning dividends are distributed amongst the villagers. Under this system their economy is suffering. Why? There is only one flight a week to the five airstrips in this Census Division. This is not sufficient to cope with the produce and passengers available. Some villagers will not send the "heavier" produce because of cartage costs. There is no other way of transporting goods, except by air; unless they spend days walking. The area is very fertile and combined with a climate of continual rainfall and no humidity is very suitable for growing fruits and vegetables. A list of what is available appears below:

see over -

SGD: .....

DATE: 22.2.73

SITUATION REPORT - ECONOMIC

MONTHS FRUIT AVAILABLE

English Potatoes	* * * * *	675 lb
Yams	* * * * *	50 lb
Taro	* * * * *	5027 lb
Tomatoes	* * * * *	1062 lb
Pineapple	* * * * *	1610 lb
Mandarines	* * * * *	5306 lb
Oranges	* * * * *	5306 lb
Corn	* * * * *	2512 lb
Watermelon	* * * * *	5800 lb
Bananas	* * * * *	4036 lb
Sweet Potatoes	* * * * *	20107 lb
Cucumber	* * * * *	20050 lb
Cabbages	* * * * *	400 lb
Pit Pit	* * * * *	400 lb
Okani Nut	* * * * *	600 lb
Pumpkin	* * * * *	180 lb

J F M A M J J A S O N D

Months

approximately available every week.

The figures shown above were mainly derived with the help of the D.A.S.F. representative at Efogi. Some figures seen astoundingly high but he and the people assure me they can supply these amounts. Regardless of this, I have seen the potentiality of the area and do not think it has been realised, that it can be a major provider of fruits and vegetables for the populace of Port Moresby. With a much improved, reliable transportation system, full benefits can be derived from this area.

A project to improve transportation and sale of goods is currently nearing a trial period.



3. Coffee has been introduced to the area with the assistance of D.A.S.F. This is only in small production and not entirely successful, because people have not been caring for the coffee crops. D.A.S.F. have repeatedly told them to clear these gardens and care for the coffee. Some high quality coffee was sold in the latter part of last year from Manumu, Efogi and Bodenumu.

4. Cane and bamboo basketware making is becoming increasingly popular. This is due to:-

- (a) abundance of materials
- (b) pilots could take so much cargo (this should be corrected when extensions of airstrip are completed)
- (c) weight of produce being heavier cartage costs

They are turning out baskets of high quality for which they are receiving fair, if not, high dividends upon sale.

5. Cattle projects are underway in nearly all the villages. So far, clearing is nearly completed but fencing and pasture improvement have yet to be accomplished. Thirty acres will support ten cows. D.A.S.F. consider it will be 2½ years before the project is a success. The eventual aim of the cattle projects being started in this area is to create a dairying industry to supply milk to Moresby and provide some decent nourishment for the children in these villages. Most projects are being sustained by clans in the village, while at Manumu, Manari and Naoro, individuals already have cows grazing on their pastures. Considering that all pastures have been located where streams and subsequently abundant water is available, plus a more bearable climate than that which exists in Moresby, I think the cattle projects underway will eventually be a success and provide Mt. Koiari with a much improved source of income.

6. Trade stores are in a very "topsy-turvy" state. Some villages have them, some don't, and one village has three. All are run in a haphazard way and have little stock; some have none. Most have a few tins of meat and fish. Prices charged are set by the owner - most being exorbitant. Noticeable is the lack of protein foodstuffs. The people especially the children have little protein foodstuffs. The main protein food available is flying bats, cassowary, birds and in some places, fish. S.D.A. Church Law forbids the eating of pig. When these are not available, they must buy the tinned fish or meat when it is there.

I think the Department of Business Development should give some thought and assistance to this matter.

SITUATION REPORT NO. 3

STATION S.D.O. ALA BEACH OFFICER COMPILING JACK COPPINGER APO  
 DISTRICT CENTRAL SUB-DISTRICT PORT MORESBY  
 CENSUS DIVISION MT. KOIARI L.G. COUNCIL

(For the reporting of information specifically of Headquarters value and requiring Headquarters knowledge or actions. Informatic is required on matters of political significance, important trends in the economic and social structure, cult and unrest situations, law and order problems, and miscellaneous matters that Headquarters needs to know. One report will be compiled for each specific topic. Each to be submitted to Headquarters in duplicate).

(Use reverse side if necessary)

SUBJECT: EDUCATION

1. There is no government school in the Mt. Koiari Census Division. The following S.D.A. Missionary schools cater for 783 approx. children residing in the area:-

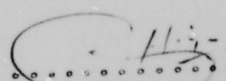
VILLAGE	STANDARDS TAUGHT	NO. IN ATTENDANCE
EFOGI	1	30
MANALOCCO	2 & 3	35
Kaoro	1	18
KADILOGO	1 - 3	30

Standard 2 and 3 are being shifted over from Efoqi to Manalogo this year. Naturally the people are upset at the removal of these classes! As can be seen, these schools cater for 113 children. What chance for education has the remaining 670 children? Especially those situated in the main northern villages of Mt. Koiari - Kagi, Madenumu, Bodinumu, Boridi, Dubi and Manumu.

2. Those who are lucky (few) are sent from their homes to

- (a) Eekoda High School
- (b) Port Moresby Primary School
- (c) Bautauna Primary School (S.D.A.)
- (d) Kabinfa High School (Goroka)(S.D.A.)

All in all these children number thirty-three.

SGD:   
 DATE: 25.2.71



3. The school at Manumu was closed down two years ago because there were no teachers. I spoke of this problem with Pastor Dikano Rapo (United Church). He seems a very able man, capable of reading and writing. I suggested that he might begin to give the children elementary lessons. A current Church Law prevents this, but he will put forward a case in a seminar to be held early next year (1972) He favours the idea of elementary classes for children.

4. I have given the first aid orderly at Kagi, Lalore Laho, permission to start elementary classes for the children, to teach them to read and write. He is a bright, go-ahead man with the benefit of the people at heart. The parents of the children have been told to help him as much as possible and I suggested they form a "parents committee" with Lalore as Chairman to get the ball rolling. The people do take notice of his advice - being the most educated man in the village.

5. The education levels that have been reached in the villages are as follows:-

Standard 3	-	11 children
" 4	-	17 "
" 5	-	15 "
" 6	-	9 "
2nd Form High School	-	2 "
Trades	-	3 Carpenters

These figures represent the total number of people in Mt. Koiari who have received some education. The remainder are illiterate and I consider this to be the most pressing problem needing attention.

SITUATION REPORT NO. 4

STATION SDC ELA BEACH ..... OFFICER COMPILING JACK COPPINGER APO  
 DISTRICT CENTRAL ..... SUB-DISTRICT PT. MORESBY  
 CENSUS DIVISION ..... L.G. COUNCIL .....

(For the reporting of information specifically of Headquarters value and requiring Headquarters knowledge or actions. Informatic is required on matters of political significance, important trends in the economic and social structure, cult and unrest situations, law and order problems, and miscellaneous matters that Headquarters needs to know. One report will be compiled for each specific topic. Each to be submitted to Headquarters in duplicate).

(Use reverse side if necessary)

SUBJECT: HEALTH

1. There are two First-aid Orderlies in the Mt. Roiari census division - Phillip Lualei at Nanumu and Lalore Isho at Kagi. These men have their work cut out trying to cater for the populace. Despite health lectures every week and clean villages there is a great deal of sick ness around. Irominent are cases of scabies, diarrhoea, pneumonia, dysentery, malaria, bronchitis, tropical ulcers (very bad), ear infections and lice in hair.
2. I do not think there are enough medical patrols being conducted. The last by the Kagi orderly being after a six month interval. I had to patch up many gaping sores in every village I visited. There are no medical supplies in any of the villages bar the base camps. I think the missionaries would be capable of handling cuts and minor complaints, given the necessary supplies. As is known a cut can develop into a nasty tropical ulcer if left unattended, and distances refrain frequent medical patrols.
3. The First-aid Orderlies are beginning to include the use of protein foods in their lectures. A good idea seeing the existing lack of it.
4. They have no curb for the lice - is there any sort of medicine to combat?
5. I suggest Civic Aid or Red Cross come into force and present blankets to villagers, to try and nullify bronchitis, pneumonia, as Kagi and Ifogi are extremely cold at night.

SGD: [Signature] .....  
 DATE: 28.3.72 .....



SITUATION REPORT NO.5

STATION SDO ELA BEACH..... OFFICER COMPILING JACK COPPINGER AIO  
 DISTRICT CENTRAL..... SUB-DISTRICT PORT MORESBY  
 CENSUS DIVISION MT. KOIARI..... L.G. COUNCIL -.....

(For the reporting of information specifically of Headquarters value and requiring Headquarters knowledge or actions. Information is required on matters of political significance, important trends in the economic and social structure, cult and unrest situations, law and order problems, and miscellaneous matters that Headquarters needs to know. One report will be compiled for each specific topic. Each to be submitted to Headquarters in duplicate).

(Use reverse side if necessary)

SUBJECT: LAW AND ORDER

1. There has been little or no trouble in all the villages. I found all the village constable to be helpful, industrious and dependable men.

2. The village constable at Kagi asked me to warn the people against cutting and damaging trees on the side of the road.

I informed the villagers of the authority of the village constables as there has been a trend not to take any notice of them (in particular by the younger men) also I ~~xx~~ told the constables to bear in mind they must reserve their authority for the upkeeping of law and order only.

3. The following situation now exists at Naoro:-

A man Sogoro Va aro (Naoro - now bush) was sleeping with his daughter Hana Vagaro (Naoro). She did not want this and he threatened to kill her with an "instrument". The village counsellor Ribidi Egori arrested him and took the matter to court.

This went from Sogeri, to Borokoand was eventually heard at the Ela Beach Local Court. The magistrate ruled that the father was not to live with his daughter.

After the court case, the girl met a boy Manama Vagina (Uripiva), had intercourse which resulted in a baby girl - Lolita (approx. 8mths old). The boy and girl agreed to marry, but the boys uncle and the girls father would not permit the union. Neither the boy nor the girl now want to marry.

The girl's father wanted to marry her. Naturally she refused. Her mother died about ten years ago.

SGD: 445.....  
 DATE: 28.2.78.....

SITUATION REPORT - LAW AND ORDER

Since returning to Naoro she has been living with her father's brother - also named Haua Vagoro. Her father has argued with this brother and told him to take the girl away from the village. If he did not, then the father threatened - to quote "I do not know what will happen". He heard of my forthcoming visit and took to the bush the day before my arrival. Again, at this time, he said to his brother - "If you have not taken the girl from the village by the time I return from the bush, I do not know what will happen". This was said in a threatening manner.

Consequently, the girl and her uncle are living in fear, lest something does happen to them on my departure.

The relatives do not want the girl to leave, but due to fear of "something" happening are going to take the girl to the neighbouring villages and try to find her a husband. If this is not successful then they will bring the girl back to the village; from which trouble may arise.

To conclude: - I told them to try and find her a husband. If not successful and her father threatens in any way, then the V.C. is to arrest him and send word to the police in Moresby who will deal with the matter.

Also I told the V.C. he is to warn the man on his return, that if he causes trouble he will be arrested and taken before the Court.



SITUATION REPORT NO. 6

STATION ...SDQ...ELA:BEACH... OFFICER COMPILING JACK COPPINGER APO  
 DISTRICT ...CENTRAL... SUB-DISTRICT ...PT. MORESBY...  
 CENSUS DIVISION MT. KOIARI... L.G. COUNCIL ...

(For the reporting of information specifically of Headquarters value and requiring Headquarters knowledge or actions. Information is required on matters of political significance, important trends in the economic and social structure, cult and unrest situations, law and order problems, and miscellaneous matters that Headquarters needs to know. One report will be compiled for each specific topic. Each to be submitted to Headquarters in duplicate).

(Use reverse side if necessary)

SUBJECT: CARGO CULT

- NON EXISTENT -

SGD: *[Signature]*  
 DATE: 28.8.73

SITUATION REPORT NO. 7

STATION ..SDO.. ELA BEACH ..... OFFICER COMPILING JACK COPPINGER APO  
 DISTRICT ..CENTRAL..... SUB-DISTRICT .....  
 CENSUS DIVISION ..MT. KCIARI..... L.G. COUNCIL .....

(For the reporting of information specifically of Headquarters value and requiring Headquarters knowledge or actions. Information is required on matters of political significance, important trends in the economic and social structure, cult and unrest situations, law and order problems, and miscellaneous matters that Headquarters needs to know. One report will be compiled for each specific topic. Each to be submitted to Headquarters in duplicate).

(Use reverse side if necessary)

SUBJECT: GOVERNMENT SERVICES.

1. The only two government services operating are D.A.S.F. and the Department of Health.
2. D.A.S.F. are helping crop production and have introduced coffee and cattle projects.
3. Medical Aid is being rendered as is possible and a Medical Inspector has visited the villages in December, checking the health situation.

SGD: 11-2 .....

DATE: 21.1.72 .....



SITUATION REPORT NO. 8

STATION **SDO... ELA BEACH**..... OFFICER COMPILING **JACK COPPINGER APO**  
 DISTRICT **CENTRAL**..... SUB-DISTRICT **PT. MORESB**.....  
 CENSUS DIVISION **MT. KOIARI**.... L.G. COUNCIL **-**.....

(For the reporting of information specifically of Headquarters value and requiring Headquarters knowledge or actions. Information is required on matters of political significance, important trends in the economic and social structure, cult and unrest situations, law and order problems, and miscellaneous matters that Headquarters needs to know. One report will be compiled for each specific topic. Each to be submitted to Headquarters in duplicate).

(Use reverse side if necessary)

SUBJECT: MISSIONS

1. Two missions exist in this area - the United Church and predominantly the Seventh Day Adventist.

2. All the people seem happy with the missions. However, I am not. The lack of protein in children is so visible yet the S.D.A. church sustains that no pig is to be eaten. However all other meats are permitted.

3. S.D.A. mission is very strong at Kagi, Bodinumu and Nadenumu. All the people are happy with it bar the First Aid Orderly. Reason being:-

- (a) as I mentioned above.
- (b) the pastor has made no effort to help the people in any way. He sits on his ? , minds his own business and just preaches Church Law. I think men with influence over people should help them, particularly in this case as they are strict S.D.A. and follow rules set by the Pastor and wife. He does no work and the people feed him. Is this justifiable?
- (c) his wife also has not made any effort to communicate with the women, i.e. to form a womens club.

4. I agree with the thinking of the First Aid Orderly. At no time did the Pastor even attempt to make contact with me.

SGD: *[Signature]*.....

DATE: ..... 28.2.77.....

SITUATION REPORT NO. 9

STATION SDC ELA BEACH ..... OFFICER COMPILING JACK COPPINGER APO  
DISTRICT CENTRAL ..... SUB-DISTRICT PT. MORESBY .....  
CENSUS DIVISION MT. KOIARI ..... L.G. COUNCIL ..... 16

(For the reporting of information specifically of Headquarters value and requiring Headquarters knowledge or actions. Information is required on matters of political significance, important trends in the economic and social structure, cult and unrest situations, law and order problems, and miscellaneous matters that Headquarters needs to know. One report will be compiled for each specific topic. Each to be submitted to Headquarters in duplicate).

(Use reverse side if necessary)

SUBJECT: COMMUNITY EDUCATION

1. There are no women's clubs anywhere.
2. However, I have suggested and informed them how to get a women's club going in the various villages.
3. This way the women will meet once a week to sew baskets, mats, clothes, organise children's activities (as most have no school), and to talk their problems over amongst themselves.
4. All seemed eager and prepared to give it a try.

SGD: *[Signature]* .....  
DATE: 28.2.72 .....



SITUATION REPORT NO. 10

STATION **SDC ELA BEACH** ..... OFFICER COMPILING **JACK COPTINGER APO**  
 DISTRICT **CENTRAL** ..... SUB-DISTRICT **PT. MORESBY**  
 CENSUS DIVISION **MT. KOIARI** ..... L.G. COUNCIL **-**

(For the reporting of information specifically of Headquarters value and requiring Headquarters knowledge or actions. Information is required on matters of political significance, important trends in the economic and social structure, cult and unrest situations, law and order problems, and miscellaneous matters that Headquarters needs to know. One report will be compiled for each specific topic. Each to be submitted to Headquarters in duplicate).

(Use reverse side if necessary)

SUBJECT: YOUTHS ACTIVITIES

1. The only youth activity noticeable was sport.
2. All the children and older ones, seem to put their energies into rugby, soccer, basketball, softball and marbles.

SGD: [Signature] .....

DATE: 21.3.72 .....

SITUATION REPORT NO. 11

STATION ..... S.D.O. ELA BEACH ..... OFFICER COMPILING JACK CORNINGER APO  
DISTRICT ..... CENTRAL ..... SUB-DISTRICT ..... PORT MORESBY .....  
CENSUS DIVISION MT. KOIARI ..... L.G. COUNCIL .....

(For the reporting of information specifically of Headquarters value and requiring Headquarters knowledge or actions. Information is required on matters of political significance, important trends in the economic and social structure, cult and unrest situations, law and order problems, and miscellaneous matters that Headquarters needs to know. One report will be compiled for each specific topic. Each to be submitted to Headquarters in duplicate).

(Use reverse side if necessary)

SUBJECT: MISCELLANEOUS

1. COMPLAINTS:

- (a) i About two days walk north of Manumu, Posts and Telegraphs have settled on the villagers land, with the intention of building a radio station. They are residing on the land now. However, no one has approached the villagers for permission to build and live on this land.
- ii The elders will sell the land if approached. The individual owner of the land is VIVIO HADE and the place name of the land is called NIESE.
- (b) i The V.C. - Ubul Babila of Launumu (the old Efogi) and Omi Aubi, the V.C. of Efogi, worked on the new rest house here and bought all the nails out of their own pockets. Recommend they be recompensated for \$8.00.
- ii They also bought the cone markers for the strip at a cost of \$39.00. They pay their own fares for selves and goods when going to Moresby.
- iii D.C.A. said they would help in these matters. The V.C.'s approached D.C.A. at Konedobu, asking for help - they did not receive any nor have they since. Recommend investigation into this matter.

2. DISPUTE:

- (a) i A young boy, Baul Gilova's father died, the boy is about 3 years of age. His father was from Manumu.
- ii His mother is now going to marry another man, Keia (a Gailala), but she has given permission for Elili abi of Manumu to adopt the child.
- iii Elili wants to adopt the child but the boy's mother's future husband, Keia, wants him.

SGD: .....

DATE: ..... 28.7.72 .....



SITUATION REPORT CONT: MISCELLANEOUS

- iv Elili is now caring for the boy.
- v My advice was that it is a matter for the law to decide. Both parties must come to Port Moresby Sub-District office so that proper advice can be given and the law make a decision.

(b) The hunting grounds of Efogi, handed down by ancestors have been violated by people from Puagolo, near Rigo, in that they have come and destroyed the hunting huts (bases) built by the Efogi people, and have claimed the land is theirs. They (Rigo people) claim it is their land and now want to give it to the people of Kagi. The Efogi lands sketch to Siru Mountain. This may lead to trouble unless investigation is made into the matter.

3. QUERIES:
- (a) Kagi villagers want to know why helicopters are flying around the area picking up "stones?" Mineral exploration?
  - (b) Malaria service has not yet visited Kagi to spray the village since 1970.

4. ADVICE GIVEN: IN KAGI;

- (a) Toilet tops must be scrubbed down with boiling water and soap every week.
- (b) the houses have only a single floor, made of roughly hewn planks. This is a darn cold place at night, so suggested that bark or some type of material be used to cover up all the cracks in the floors, along with the walls and the repairing of roofs.
- (c) discussed previously - the start of a woman's club
- (d) suggested that they follow the advice given by the First Aid Orderly in new ideas.

5. REQUESTS:
- (a) For Radio Transmitter  
Malore Laho the First Aid Orderly stationed at Kagi considers a radio transmitter a necessity.

His reasons are:

- i Due to the cold in this region, T.B. patients, of which there are now two at Kagi, are easily susceptible to malaria, in which case they must reach hospital quickly.
- ii There is no way to contact Moresby when an emergency like this arises. Efogi, the nearest village with a radio transmitter is too far away. Especially if an emergency arises in Badinumu, Nadenumu, Kagi, Eninvilogo and Naoro, all of which are medically catered for by him.

SITUATION REPORT CONT: MISCELLANEOUS

- iii Snake bite, pneumonia, childbirth are other cases which require urgent hospital treatment.

I think that this is a very reasonable request and one that should be seriously deliberated on. The only contact, besides Efogi, that these people have with Port Moresby, is via aircraft once a week. If a serious accident or illness occurred, what chance has the patient got?

There are only two aid-post orderlies in the Mt. Koiari Census Division, to cater for the need of some two thousand people. A full hard days walk separates both.

I agree with this request and consider that a radio transmitter be further installed at Manumu for the same reasons as above.

- (b) Sulina Sasi, the village counsellor for Kagi was appointed by P.O. Adira Gumasa during his November patrol. The counsellor has yet to receive his badge of office.
- (c) The people of Kagi need education on village cash cropping. They don't understand it yet.
- (d) All asked for a Government School!
- (e) Iron Roofing for New Rest Houses
  - i The rest house at Kagi consists of one single room and verandah, in a very much collapsible condition.
  - ii It was built in 1963 of softwood. The people agree that the life expectancy of a house here is 6 years. It is now 8 years old.
  - iii I suggested then that it was time for a new rest house to be built - they took one look at it and agreed. It is the most dilapidated building in the village.
  - iv A problem they expressed was; that the grass used for roofing is not very good. They want to know if corrugated roofing can be supplied by the Government for it is a Government House.

I agree with this request because not only is it a more sound roofing, but if put on with spouting and a couple of 4 gallon drums attached, fresh water would be close at hand. At this time the water supply is some distance from the village.

A similar situation exists at Manari with the rest house being built in 1958. The people have already pulled it down, and have just started to build the new house. Again we see a request for iron roofing due to poor grassing material.



(f) Motor Mowers for Airstrips

To ensure that safety regulations of D.C.A. are upkept i.e. grass cutting every fortnight; I recommend that a serious probe be made into the purchase of motor mowers for the Mt. Koiari airstrips.

This is a back-breaking task and two days are spent on cutting by hand. This division receives far more rainfall than Moresby, which necessitates continual cutting. The cutting not only tires the men considerably (due to lack of protein food), but takes them away from gardens. Much time is needed in them as gardening along with basket weaving brings in the only small revenue to the villages.

I consider careful deliberation be made in this matter.

6. FOR ARMY - UXB

i At Bfogi a hand grenade (pineapple type) was handed to me. It has not been detonated. Pin is intact.

ii It is now buried in a wooden box in an unused flower bed.

Its location is clearly defined and have asked the D.A.S.F. resident representative Harold Bonga to indicate its location to an explosives expert whenever he arrives.

iii The people and children have been warned to stay clear of the area.

iv Suggest army be notified.

WALKING TIMES

		<u>Self</u>	<u>Carriers</u>
Manumu	Boridi	3 hrs. 10 min	3 hrs. 45 min
Boridi	Bodinummu	1 hr. 50 min	2 hrs. 30 min
Bodinummu	Kagi	50 min	1 hr. 20 min
Kagi	Efogi	1 hr. 15 min	2 hrs.
Efogi	Manari	2 hrs. 15 min	2 hrs. 45 min
Manari	Efogi	2 hrs. 40 min	3 hrs. 45 min
Efogi	Eninvilogo	1 hr. 50 min	2 hrs.
Eninvilogo	Hailago	1 hr. 45 min	2 hrs. 30 min
Hailago	Dubi	3 hrs. 30 min	3 hrs. 30 min
Dubi	Manumu	40 min	-
Manumu	Dubi	40 min	-
Dubi	Hailago	3 hrs. 15 min	4 hrs. 45 min
Hailago	Eninvilogo	1 hr.	1 hr. 15 min
Eninvilogo	Manari	1 hr. 30 min	2 hrs.
Manari	Naoro	3 hrs.	4 hrs.

Conclusion: A sense of achievement for work accomplished is felt from this first patrol.

I have nothing further to report.

Yours faithfully,



Jack Coppinger  
Assistant Patrol Officer



SITUATION REPORT NO.

STATION ELA BEACH..... OFFICER COMPILING JACK COPPINGER .....

DISTRICT CENTRAL..... SUB-DISTRICT FORT MORREBY .....

CENSUS DIVISION 111-101-1 L.G. COUNCIL .....

SUBJECT: \_\_\_\_\_

SUB-DISTRICT OFFICE ASSESSMENT ASSISTANT DISTRICT COMMISSIONER

DATE RECEIVED  
\_\_\_\_\_

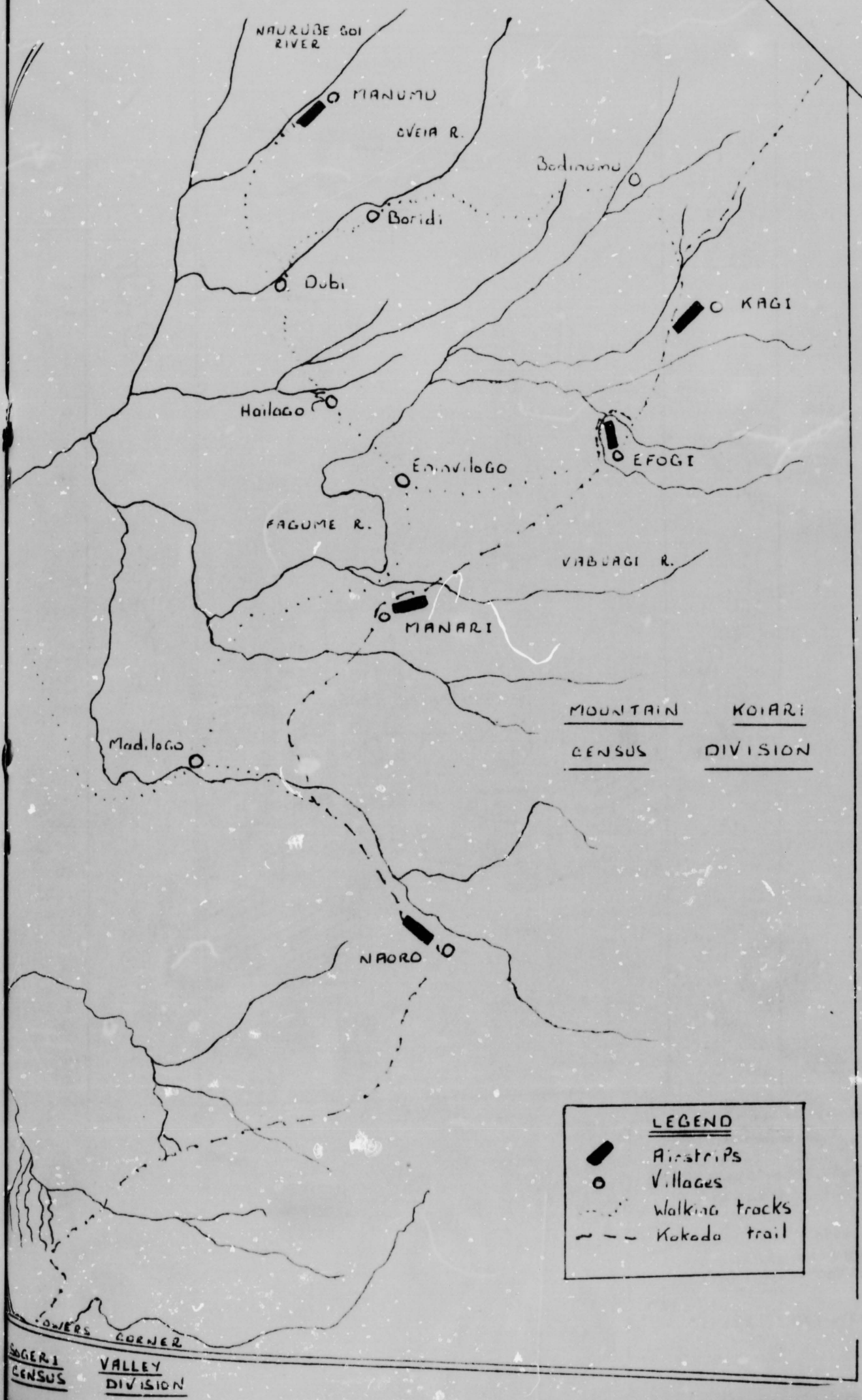
ACTION TAKEN :

SGD .....

DATE .....

LOCATION OF AERODROMES  
AND VILLAGES VISITED  
ELA BEACH PATROL 8-71/72

APPENDIX A



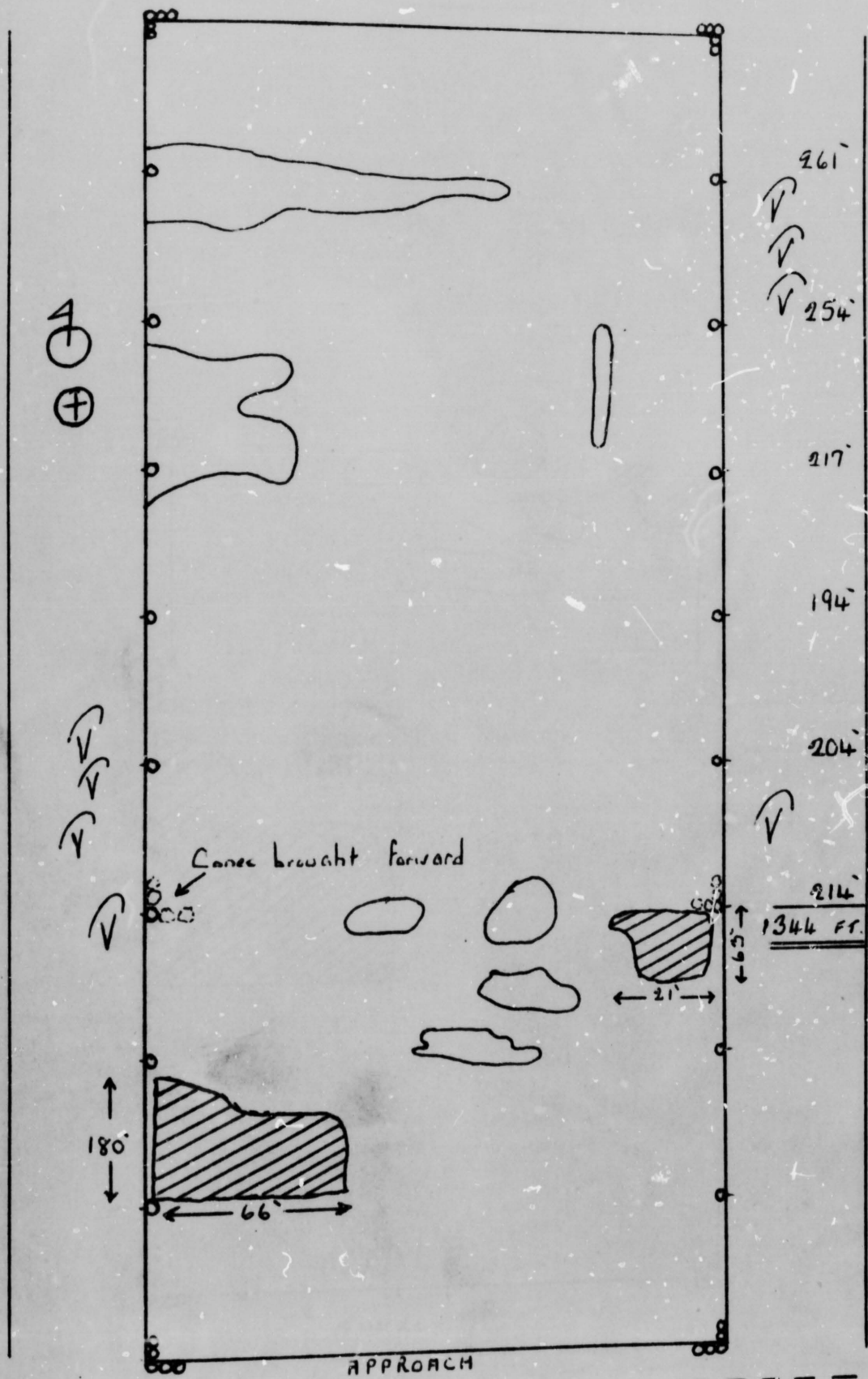
**LEGEND**

- Aerodromes
- Villages
- Walking tracks
- Kokoda trail




LOWERS CORNER  
SOGERI  
CENSUS      VALLEY  
                 DIVISION



MANUMU AERODROME

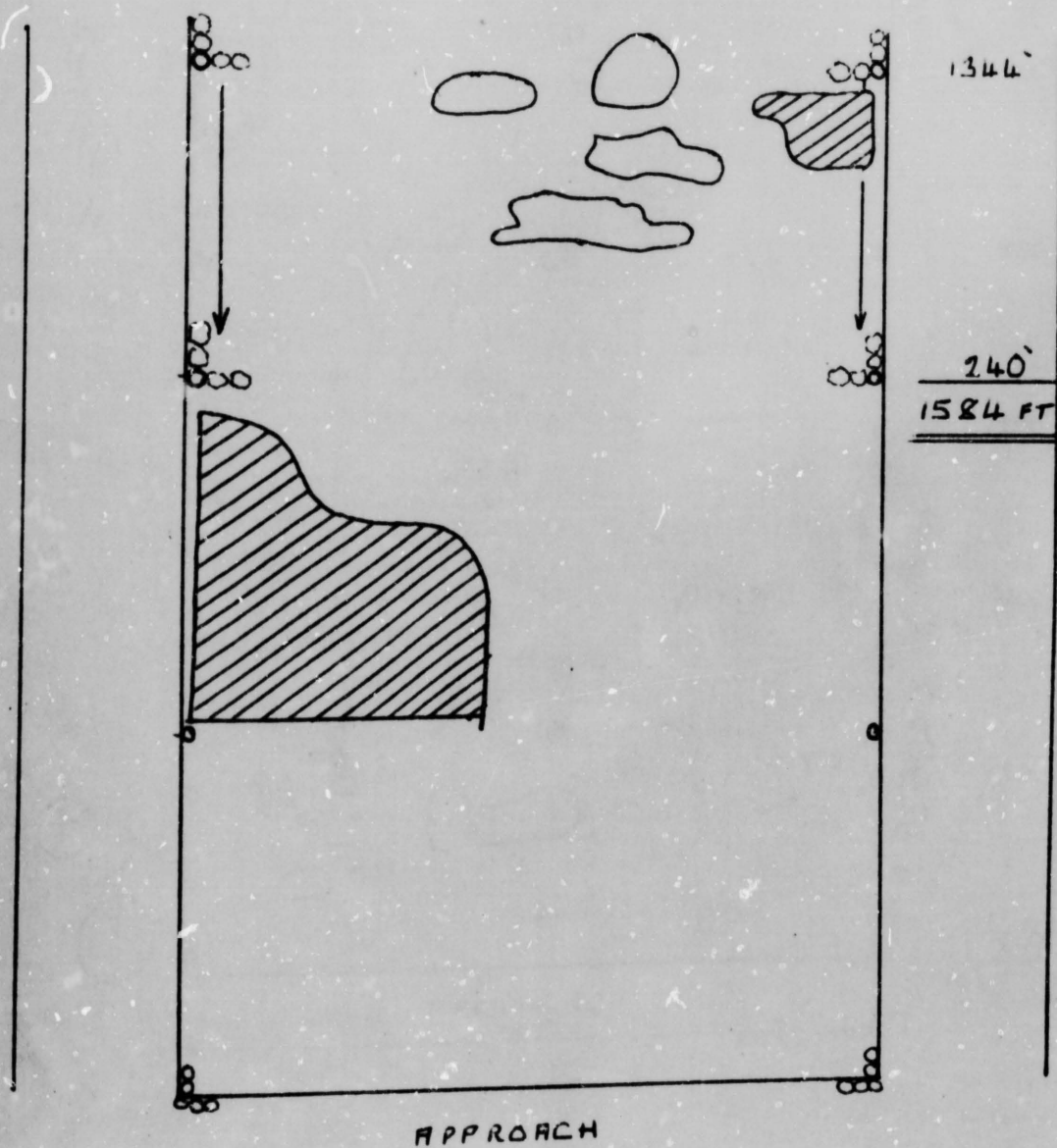


LEGEND

-  Excavations to be grassed
-  Filled in areas or areas to be grassed and compacted
-  Trees removed.

↑ ↑ ↑ ↑

FURTHER — MANUMU AERODROME



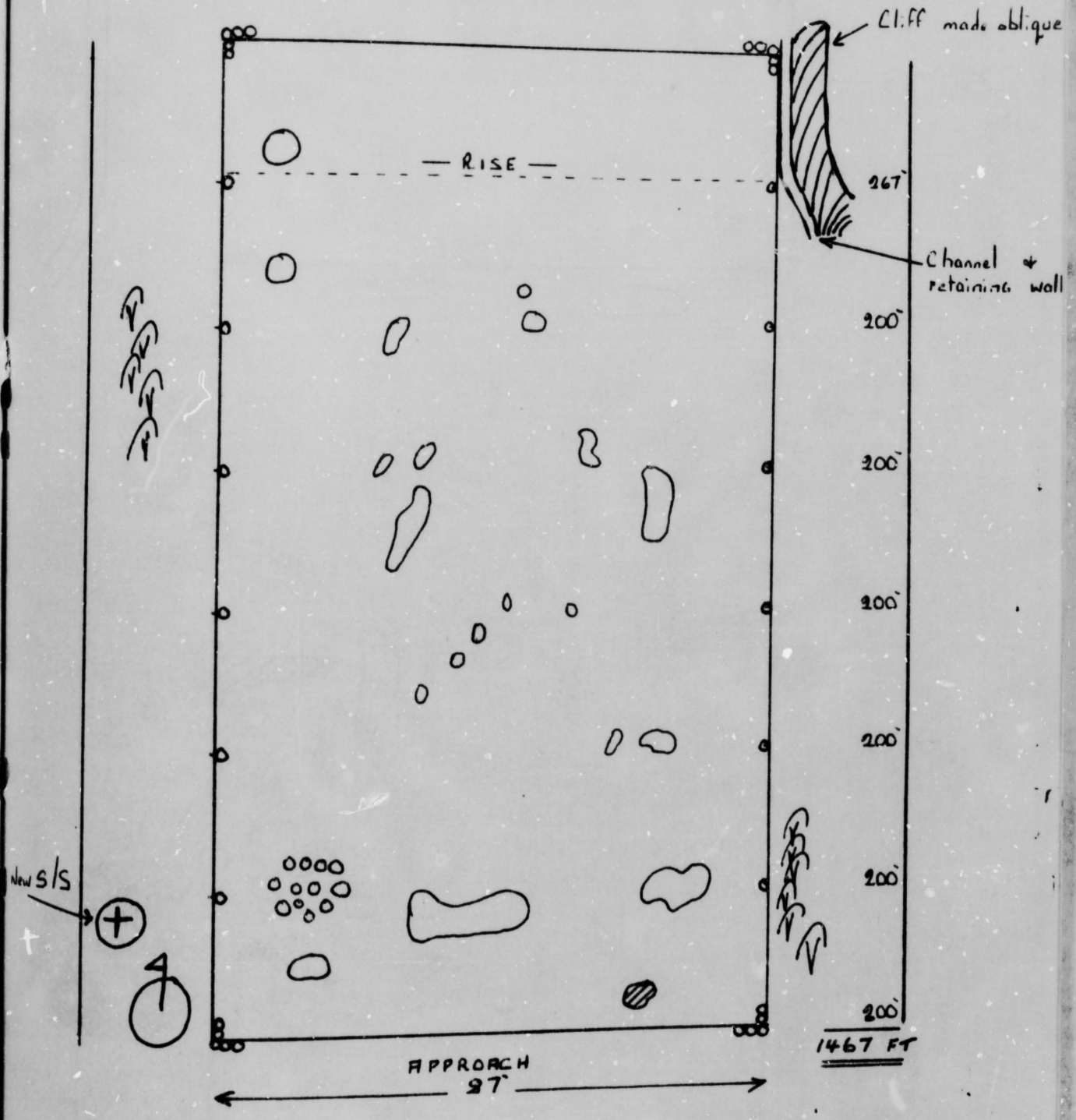
APPROACH

LEGEND




- Excavations to be grassed
- Areas grassed + compacted



KAGI AERODROME



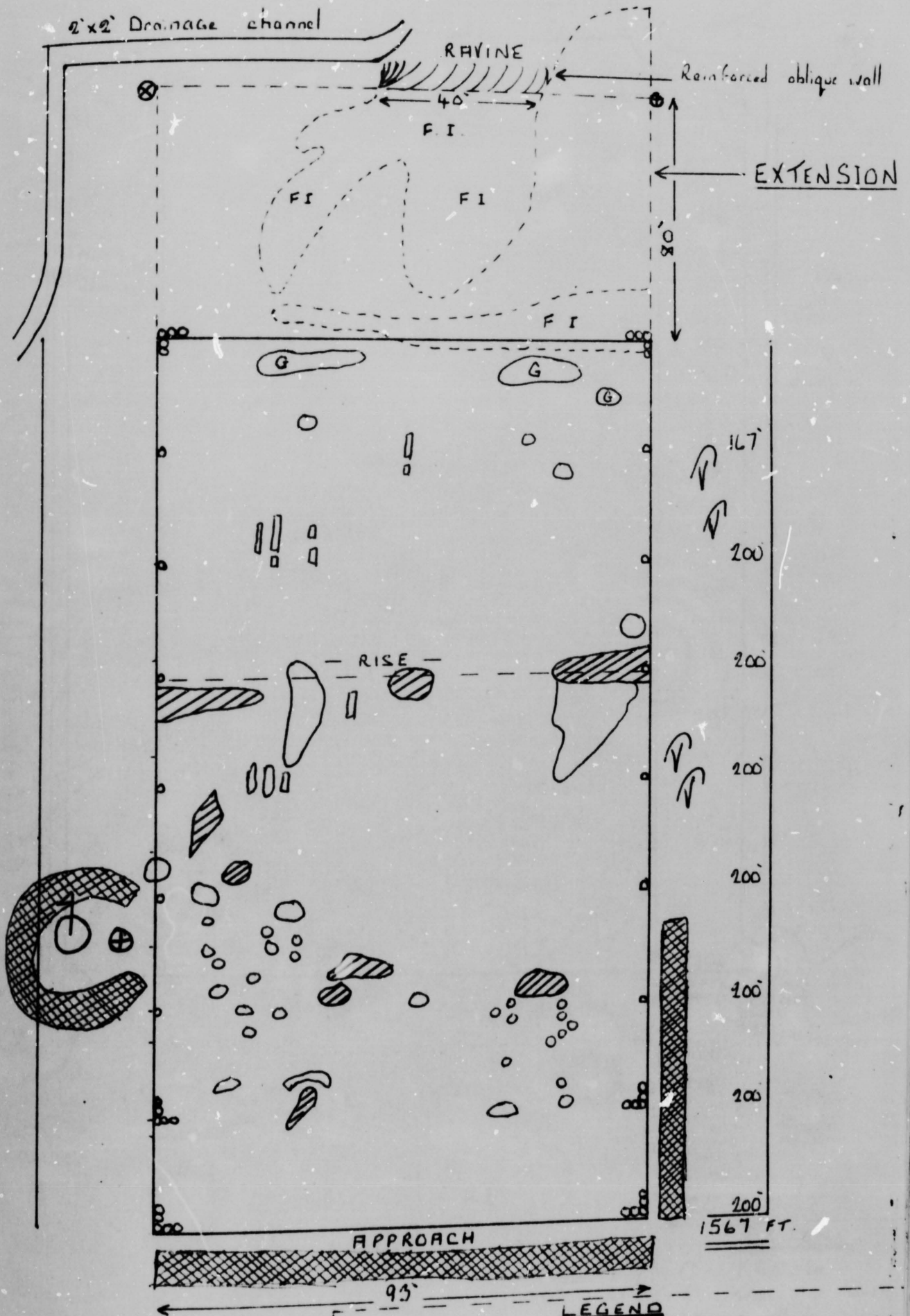
LEGEND

-  Mound levelled, graded + compacted.
-  Holes filled in, graded + compacted.
-  Grass + trees cut down.

# EFOGI

# AERODROME

## APPENDIX E



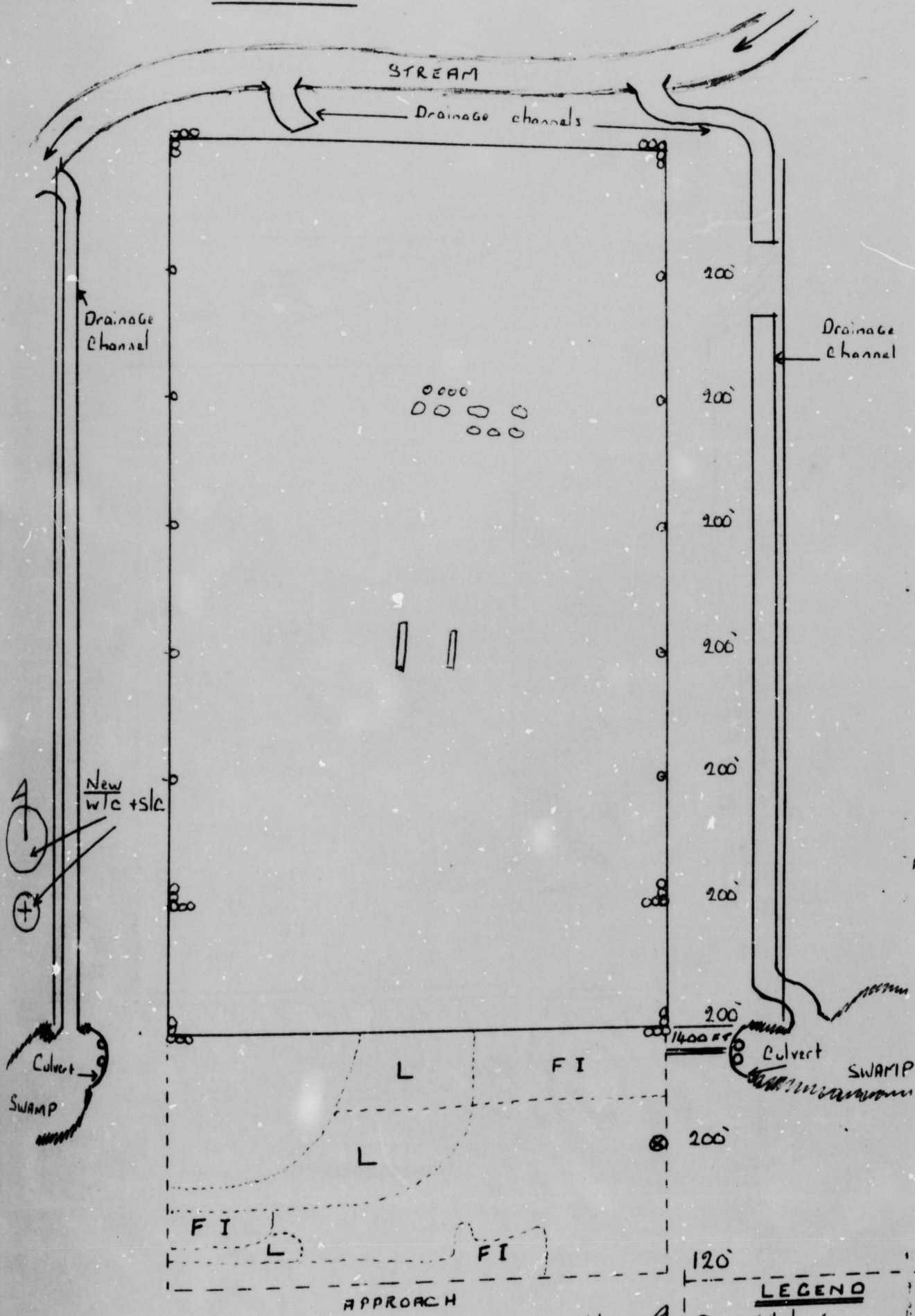
- LEGEND**
- Grass cut
  - ▨ Mounds levelled, grassed + compacted
  - Holes filled in compacted + grassed
  - ⊙ Bare areas requiring GRASSING
  - ↘ Trees removed
  - FI Filled In.

*Handwritten scribbles and lines at the bottom left of the page.*









NAIRO

AERODROME

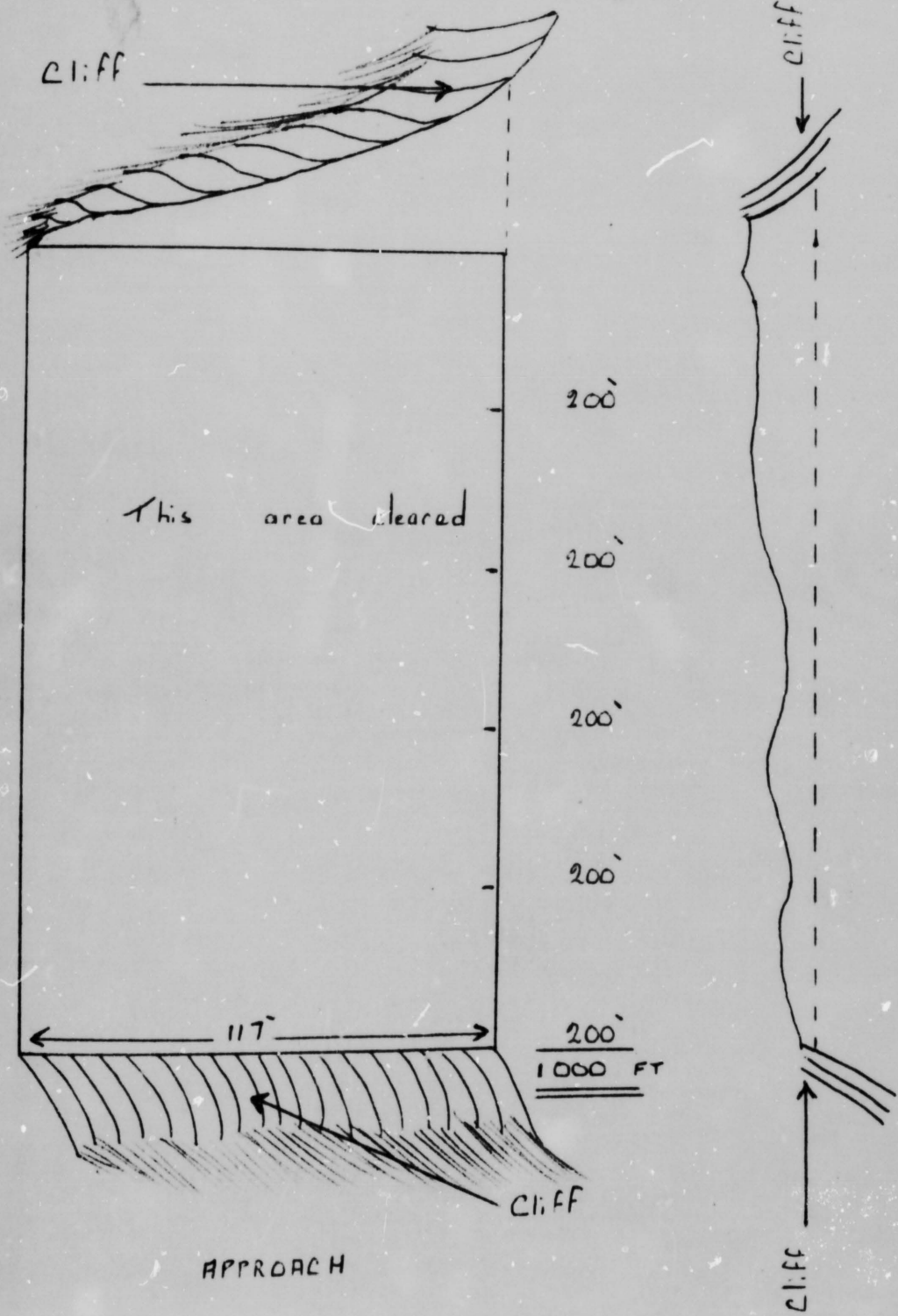


LEGEND

- Old w/c + s/c 
-  Filled In
-  Trees cut down
-  Levelled Out
- FI  Filled In



PROPOSED — ENINVILOGO AERODROME







DEPARTMENT OF THE ADMINISTRATOR

P.O. Box 2396, KONELOBU.

Telegrams  
Telephone  
Our Reference  
If calling ask for  
Mr.

In Reply  
Please Quote

No. 67-1-73



8th June, 1972.

The District Commissioner,  
Central District,  
P.O. Box 776,  
PORT MORESBY.

ELA BEACH PATROL NO. 9 OF 1971/72

Reference your minute of 23/5/72.

I acknowledge with thanks receipt of Situation Report 1 arising out of the above patrol of (part) Mount Koiari Census Division, together with the appropriate assessment, as submitted by Mr. R. Mann, Assistant Patrol Officer.

It is noted that Mr. Mann is no longer with our Department. Therefore I do not propose to make any further comment on his report.

T. W. ELLIS  
(T.W. ELLIS)  
Secretary.

*S/C  
TWA / M... /*

*[Handwritten signature]*

*ADC Ela Beach.*

*For your info. please.*

*15/6/72*

*A.K. L. L.*

BELOW AVERAGE

DATE: 23/5/72

.....  
District Commissioner




67-2-1

DEPARTMENT OF THE ADMINISTRATOR

Telegrams  
Telephone  
Our Reference 67-1-2  
If calling ask for  
Mr. K. Nash

In Reply  
Please Quote

No.



Division of District  
Administration,  
Sub-District Office,  
P.O. Box 597,  
PORT MORESBY.

11th April, 1972.

The District Commissioner,  
Central District,  
PORT MORESBY.

ELA PEACH "SPECIAL" PATROL REPORT NO. 19 OF 1971-72  
CONDUCTED BY MR. R. MANN A.P.O. TO MT. KOIARI C/D

The report with attachments and comments is for your  
information and onforwarding.

*C.V. Single.*

C.V. Single  
Assistant District Commissioner

Att.

*DDC  
TNA, please*

AVERAGE  
BENEFIT AVERAGE

DATE: 23/5 /19 72

.....  
District Commissioner



DISTRICT H. Q.  
(Front of Jacket Colour Blue)

PATROL REPORT

REPORT NUMBER: ELA BEACH (SPECIAL) OBJECTS OF PATROL: HOUSE OF ASSEMBLY  
DISTRICT: No. 49 OF 71/72 STATION: ELECTIONS  
PATROL CONDUCTED BY: RGN MANN SUB-DISTRICT: S.D.C. PORT MORESBY  
AREA PATROLLED: MT. KOIARI (part) DESIGNATION: ~~KOIKI~~ PORT MORESBY  
DURATION OF PATROL: 10 DAYS PERSONNEL ACCOMPANYING: OIKA EGHOMI  
LAST D.D.A. PATROL: 8 of 71/72 NUMBER OF DAYS: 10  
LAST O.L.G. PATROL: - TOTAL POPULATION OF AREA: c700(1971)  
MAP REFERENCE: - COUNCIL AREA: -  
HOUSE OF ASSEMBLY ELECTORATE:

Kairuku Hiri

The District Commissioner

*General*  
District,  
*Port Moresby*

- In respect of this patrol, I attach
- FIELD OFFICERS JOURNAL, POLIOS / TO 2, ( )
  - PATROL INSTRUCTIONS, (✓)
  - THE REPORT AND MY COMMENTS, (✓)
  - AREA STUDY, ( )
  - UPDATING OF AREA STUDY, ( )
  - SITUATION REPORTS NO'S 1 - (✓)
  - PATROL MAP, ( )

DATE: 11 / 4 / 1972.

*B. V. Single*  
.....  
Assistant District Commissioner

The Secretary,  
Department of the Administrator,  
Division of District Administration,  
KONEDOBU Papua

- In respect of this patrol, I attach
- AREA STUDY, ( )
  - UPDATING OF AREA STUDY, ( )
  - SITUATION REPORTS NO'S 1 - (✓)

.....  
.....  
DISTRICT HEADQUARTERS ASSESSMENT OF  
PATROL & REPORT 19/5/72

ABOVE AVERAGE  
AVERAGE  
~~BELOW AVERAGE~~

DATE: 22/5 /1972

.....  
District Commissioner



DEPARTMENT OF THE ADMINISTRATOR

Telegrams  
Telephone  
Our Reference.....  
If calling ask for  
Mr. ....

FDY/LP

In Reply  
Please Quote

No.

Regional Electoral Office,  
P.O. Box 6189,  
Boroko  
14/2/72

Mr. Mann,  
S.D.O.

Mr. Mann,

You will depart from Jacksons Airfield for ~~Wage~~ at 0700 hours on the 19/2/72, to conduct an election patrol in the Mt. Koiari area. You will set up your first booth at Bodimumu. Your polling places will be as per attached list. You will note that no polling will take place on the Sunday.

J.D. Fitzer,  
Returning Officer.



National Elections 1972

Kairua/Hiri and Regional Polling Places and Dates.

Upper Vanapa.

Gossisi	20.2.72
Horigi	21.2.72
Kererra	22.2.72

Vanapa.

Boiteka	19.2.72
P.I.R. Goldie	19.2.72
Laloki Mental Hospital	19.2.72
Edebu	19.2.72
Brown River Reserve	21.2.72
Veka Bau	21.2.72
Kea Kea	21.2.72
McNellys	21.2.72

Mt. Kioari Census Division.

Bodinumu	19.2.72 to <del>20.2.72</del>
Boridi	21.2.72
Manumu	22.2.72
Dubi	23.2.72
Hailogo	24.2.72
Eninvilogo	25.2.72
Kage	19.2.72 to <del>20.2.72</del>
Nadinumu	21.2.72
Efogi	22.2.72
Manari	23.2.72
Madilogo	24.2.72
Naoro	25.2.72

Sogeri.

Ilolo Plantation	21.2.72
Gurunumu	21.2.72
Bereadabu	21.2.72
Wahonadada	21.2.72
Vaggai	21.2.72
Bluff Inn	21.2.72
Ijberi	21.2.72
Vesilogo	21.2.72
Sogeri Police Station	21.2.72
Bisinumu Ag. Station	21.2.72
C.D.W. Camp Rouna	21.2.72

Sogeri Census Division.

Itikinumu Plantation	19.2.72
Jabarere Plantation	19.2.72
Daradae Plantation	19.2.72
Subitana & Sawmill	19.2.72
Warisore Plantation	19.2.72
Koitake Plantation	19.2.72
Sogeri Plantation	19.2.72
Fakonana Plantation	19.2.72
Bilogo & Cgotana	19.2.72



TERRITORY OF PAPUA AND NEW GUINEA

Telegrams  
Telephone P79  
Our Reference RM.5M  
If calling ask for  
Mr.....

In Reply  
Please Quote

No.

Department of the Administrator,  
Sub-District Office,  
P.O. Box 597,  
Port Moresby

1st March, 1972

Assistant District Commissioner,  
Ela Beach

ELA BEACH (SPECIAL) PATROL REPORT 49 OF 71/72

The patrol was for the purpose of House of Assembly Elections, and was scheduled from 19-26th February, 1972. In fact, although no hitches were encountered during the course of the Elections, the Aerial Tours Islander was three days late in picking the patrol party up for return to Moresby. No explanation was given for this discrepancy, which indicates a somewhat indifferent attitude to the service of passengers, and perhaps Aerial Tours requires a little "shaking up".

2. Six villages were visited, namely Bodinumu, Boridi, Dubi, Manumu, Hailogo (from Dubi) and Eninvilogo, then to Manari for pick up. Walking times between these villages were 1 hour 50 minutes, 2 hours, 40 minutes, 2 hours 35 minutes, 1 hour 40 minutes, and 2 hours 10 minutes. Carriers usually lagged by half an hour. A D.C.A. limited take-off load from Naoro voided the scheduled pick-up point, and my patrol was diverted to Manari.

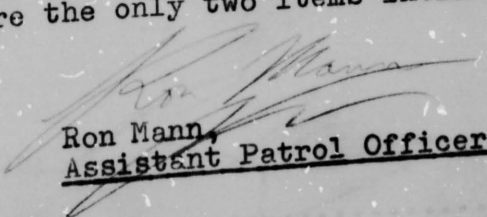
3. The villages average 2,500 feet altitude. Nights are cold, flies numerous, hens loose. Villages are reasonably clean and tidy, but the usual lack of attention to toilet and garbage pit covers, and to chinks and slits in flooring of same, was evident. Medical aid is available at the Manumu Aid Post.

4. The area is Adventist and the pastor at Bodinumu is not over-cooperative. Some trouble was experienced in arranging polling on Saturday 19th February. This was overcome by explaining to the villagers through the V. C. that they were not required to work, only to put numbers on a voting paper.

5. People are subsistence farmers throughout this area, but several cattle projects are being initiated, and a D.A.S.F. visiting team was touring the area at the time of the Elections.

6. At Bodinumu and Manumu some long distance hissing at persons who exercised their right to vote on the Regional ballot paper, was quelled by a look and word from myself, and there were no other incidents.

7. I would like to see Aerial Tours set straight with regard to obligations to fulfil their contracts to passengers. Sunday and Monday were both suitable <sup>days</sup> mornings. Pilot finally arrived Tuesday morning. Also, more attention should be solicited for proper maintenance of toilet and rubbish facilities. These are the only two items intimating action required.

  
Ron Mann,  
Assistant Patrol Officer



SITUATION REPORT NO.

STATION ~~SUB-DISTRICT OFFICE~~... OFFICER COMPILING .RON. MANN.....  
 DISTRICT ~~CENTRAL~~ PORT MORESBY..... SUB-DISTRICT ..... PORT MORESBY...  
 CENSUS DIVISION MT. KOIARI.... L.G. COUNCIL .....

(For the reporting of information specifically of Headquarters value and requiring Headquarters knowledge or actions. Information is required on matters of political significance, important trends in the economic and social structure, cult and unrest situations, law and order problems, and miscellaneous matters that Headquarters needs to know. One report will be compiled for each specific topic. Each to be submitted to Headquarters in duplicate).

---

(Use reverse side if necessary)

SUBJECT: POLITICAL

In the six villages visited, it was noted that political awareness is slight, but amongst the few politically aware the Pang Pati influence was noticeable in the votes cast.

For your information

SGD: Ron Mann  
 DATE: .....

SITUATION REPORT NO.

STATION SUB-DISTRICT OFFICE OFFICER COMPILING R. MANN A.P.O.  
 PORT MORESBY .....  
 DISTRICT ..... CENTRAL ..... SUB-DISTRICT . PORT MORESBY .....  
 CENSUS DIVISION . MT. KOIARI. L.G. COUNCIL .....  
 SUBJECT: POLITICAL SITUATION

SUB-DISTRICT OFFICE ASSESSMENT ASSISTANT DISTRICT COMMISSIONER

DATE RECEIVED  
17-3-72

It is to be hoped that political awareness will increase once concentrated effort is aimed at this area. The report, for want of a better description, requires no further detail.

ACTION TAKEN :

SGD .....  
DATE .....

L  
UA  
0  
0  
4  
50  
16  
24  
30  
30



→ DO COPY

# PATROL REPORT

Report number: 15 of 1972-73  
District: Central  
Patrol conducted by: C.V. Single  
Area patrolled: Sogeri area  
Duration of patrol: 5 days  
Last D.D.A. patrol:  
Last O.L.G. patrol:  
Map reference:

Objects of patrol: Water Control Districts  
Station: Sub-District Office, Ela Beach  
Subdistrict: Port Moresby  
Designation: District Officer/A.D.C.  
Personnel accompanying: nil  
Number of days: 5  
Total population of area:  
Council area: Hiri  
House of Assembly Electorate:

The District Commissioner,  
**Central** District,  
**Port Moresby.**

In respect of this patrol, I attach	
Field Officers Journal Folios 601 To	(✓)
Patrol Instructions,	(x)
The Report and my comments,	(✓)
Area study,	(x)
Updating of area study,	(x)
Situation Reports No's 1-2,	(✓)
Patrol map,	(x)

DATE: 29 / 6 19 72.

*C.V. Single*  
Assistant District Commissioner

The Secretary,  
Department of the Administrator,  
Division of District Administration,  
KONEDOBU, Papua New Guinea.

In respect of this patrol, I attach	
Area study,	( )
Updating of area study,	( )
Situation Report No's. 1-2	(✓)
.....	( )
.....	( )

District Headquarters assessment of	Above average
Patrol & Report	Average ✓
	Below average

Date: 17 / 7 / 19 72

*AKA B*  
District Commissioner





P.O. Box 2396,  
KONEDOBU.

67-1-90

2nd August, 1972.

The District Commissioner,  
Central District,  
P.O. Box 776,  
PORT MORESBY.

ELA BEACH PATROL NO. 15 - 1971/72.

Reference your Minute of the 17th July, 1972.

I acknowledge with thanks receipt of Situation Reports 1 and 2 arising out of the above patrol of the Sogeri Area, together with the appropriate assessments, submitted by Mr. C.V. Single, Assistant District Commissioner.

Both reports are being forwarded to the Principal Lands Officer, Headquarters, for further comment.

I presume that Camping Allowance claims have been finalised.

*T. V. Ellis*  
(T.V. ELLIS)  
Secretary.

67-1-2

INTER-OFFICE MEMORANDUM

To..... District Commissioner, Central ..... From A.D.C. Ela Beach .....  
Subject..... Patrol Equipment - Back Pack. .... Date 19-7-72 .....

power from  
19-7-72

For his comprehensive Sogeri patrol, to commence tomorrow, Mr. Nicholson needs an 'M' frame Flinders Range pack. This will become patrol equipment at this office, on stock. The requirement is due to the manner in which this patrol is planned: Mr. Nicholson intends to carry all his own gear, and walk between villages, to increase and intensify the degree of contact he will make. This makes sense in Sogeri, where there are roads everywhere, and no rest houses. The alternative would be ride in cars, and forget about contacts. I very much approve of the experiment, and look forward to the report. I ask that you will please take L.P.O. action.

C. V. SINGLE A.D.C. C.V. Single  
Gen. Print - 23/17/6,000 pads - 471.



## PATROL REPORT No. 15 of 1972-73

Station Sub-District Office, ..... Officer Compiling C.V. Single  
Ela Beach  
 District Central ..... Subdistrict Port Moresby  
 Census Division Sogeri Valley ..... L.G. Council Hiri

(For recording of routine information not of a situation report nature, actionable at Subdistrict or District level, and of value to succeeding officers. No copy is required at Headquarters.)

(For further pages, use foolscap blanks.)

Govt. Print.—1792/40,000.—57

### WATER CONTROL DISTRICTS

This report covers five (5) days spent in the Sogeri area, primarily to study the situation of the banks of the headwaters of the Laloma River and the Sirinumu Dam catchments with a view to recommending whether or not the provisions of the Water Resources Ordinance should be invoked to declare the banks and the catchment a Water Control District.

2. In this connection, please see my letter 10-2-1 of June 28 1972 and my attached Situation Report 1.

### ACCOMMODATION

3. The patrol, myself, put up at the Kokoda Trail Hotel. This is a friendly establishment and the proprietress was pleased with a scheme I suggested to rent a unit permanently so that equipment could be cached there and my office could maintain a virtually constant presence in the Sogeri area.

4. Daily tariff is \$10.00. Bed and breakfast \$5.00. I think that on a no meals basis we might maintain a unit for \$20.00 per week but terms were not settled.

### VISITING JUSTICE

5. During the patrol I completed a Visiting Justice's inspection of the Sogeri Police Lock Up - report is being prepared. This was the first inspection of the Sogeri establishment and a Minute Book had to be prepared.

### POLITICAL EDUCATION

6. I found a lot of people willing and even anxious to talk about self government and such anxious speculation about whether different parts of the country were going to work together, especially the coast, particularly the Papuan coast and the highlands. But all this was in discussions with individuals and small groups, a technique which I favour over big groups of meetings. The whole thing is to be available to anyone with a question.

7. The Coalition seems very popular.

...2

ROADS AND BRIDGES

- 8. All in the hands of Comworks, fortunately.
- 9. In good condition but horrifyingly precipitous.

LAND

10. The leader of a group of Finchhafen people who have been living on Kailaki village land for a long time and have built there by permission, reported to the patrol. Visited Kailaki. Please see Situation Report 2.

11. As it is everywhere, land is the most sensitive question of all.

The patrol... have spent in the...  
...of the...  
...of the...  
...of the...  
...of the...

...of the...  
...of the...  
...of the...

... ..

... ..  
... ..  
... ..  
... ..  
... ..

... ..  
... ..  
... ..  
... ..

... ..

... ..  
... ..  
... ..  
... ..

... ..

... ..  
... ..  
... ..  
... ..  
... ..  
... ..  
... ..

... ..



PATROL REPORT No. 15 of 1972-73

Station Sub-District Office, Officer Compiling C.V. Single  
Ela Beach  
 District Central Subdistrict Port Moresby  
 Census Division Sogeri Valley L.G. Council Hiri

(For recording of routine information not of a situation report nature, actionable at Subdistrict or District level, and of value to succeeding officers. No copy is required at Headquarters.)

(For further pages, use foolscap blanks.)

Govt. Print.—1792/40,000.—5.72.

WATER CONTROL DISTRICTS

This report covers five (5) days spent in the Sogeri area, primarily to study the situation of the banks of the headwaters of the Laloki River and the Sirinumu Dam catchments with a view to recommending whether or not the provisions of the Water Resources Ordinance should be invoked to declare the banks and the catchment a Water Control District.

2. In this connection, please see my letter 10-2-1 of June 28 1972 and my attached Situation Report 1.

ACCOMMODATION

3. The patrol, myself, put up at the Kokoda Trail Motel. This is a friendly establishment and the proprietress was pleased with a scheme I suggested to rent a unit permanently so that equipment could be cached there and my office could maintain a virtually constant presence in the Sogeri area.

4. Daily tariff is \$10.00. Bed and breakfast \$5.00. I think that on a no meals basis we might maintain a unit for \$20.00 per week but terms were not settled.

VISITING JUSTICE

5. During the patrol I completed a Visiting Justice's inspection of the Sogeri Police Lock Up - report is being prepared. This was the first inspection of the Sogeri establishment and a Minute Book had to be prepared.

POLITICAL EDUCATION

6. I found a lot of people willing and even anxious to talk about self government and much anxious speculation about whether different parts of the country were going to work together, especially the coast, particularly the Papuan coast and the highlands. But all this was in discussions with individuals and small groups, a technique which I favour over big groups of meetings. The whole thing is to be available to anyone with a question.

7. The Coalition seems very popular.

...2

ROADS AND BRIDGES

- 8. All in the hands of Comworks, fortunately.
- 9. In good condition but horrifyingly precipitous.

LAND

10. The leader of a group of Finchhafen people who have been living on Kailaki village land for a long time and have built there by permission, reported to the patrol. Visited Kailaki. Please see Situation Report 2.

11. As it is everywhere, land is the most sensitive question of all.

0  
4  
0  
6  
24  
30  
30  
224



# PATROL REPORT No 15 of 1972-73

Station Sub-District Office,..... Officer Compiling C.V. Single  
Kla Beach  
 District Central..... Subdistrict Port Moresby  
 Census Division Sogeri Valley..... L.G. Council Hiri

(For recording of routine information not of a situation report nature, actionable at Subdistrict or District level, and of value to succeeding officers. No copy is required at Headquarters.)

(For further pages, use foolscap blanks.)

Govt. Print.—1792/40,000.—5.72.

## WATER CONTROL DISTRICTS

This report covers five (5) days spent in the Sogeri area, primarily to study the situation of the banks of the headwaters of the Laloki River and the Sir'umu Dam catchments with a view to recommending whether or not the provisions of the Water Resources Ordinance should be invoked to declare the banks and the catchment a Water Control District.

2. In this connection, please see my letter 10-2-1 of June 28 1972 and my attached Situation Report 1.

## ACCOMMODATION

3. The patrol, myself, put up at the Kekoda Trail Motel. This is a friendly establishment and the proprietress was pleased with a scheme I suggested to rent a unit permanently so that equipment could be cached there and my office could maintain a virtually constant presence in the Sogeri area.

4. Daily tariff is \$10.00. Bed and breakfast \$5.00. I think that on a no meals basis we might maintain a unit for \$20.00 per week but terms were not settled.

## VISITING JUSTICE

5. During the patrol I completed a Visiting Justice's inspection of the Sogeri Police Lock Up - report is being prepared. This was the first inspection of the Sogeri establishment and a Minute Book had to be prepared.

## POLITICAL EDUCATION

6. I found a lot of people willing and even anxious to talk about self government and much anxious speculation about whether different parts of the country were going to work together, especially the coast, particularly the Papuan coast and the highlands. But all this was in discussions with individuals and small groups, a technique which I favour over big groups of meetings. The whole thing is to be available to anyone with a question.

7. The Coalition seems very popular.

...2

ROADS AND BRIDGES

- 8. All in the hands of Comworks, fortunately.
- 9. In good condition but horrifyingly precipitous.

LAND

- 10. The leader of a group of Finchhafen people who have been living on Kailaki village land for a long time and have built there by permission, reported to the patrol. Visited Kailaki. Please see Situation Report 2.
- 11. As it is everywhere, land is the most sensitive question of all.

A  
3  
4  
0  
16  
24  
30  
30



## SITUATION REPORT No. 1

Station..... **Sub-District Office,  
Ela Beach**..... Officer Compiling **C.V. Single**  
District..... **Central**..... Subdistrict..... **Port Moresby**  
Census Division..... **Sogeri Valley**..... L.G. Council **Hiri**

(For the reporting of information specifically of Headquarters value and requiring Headquarters knowledge or actions. Information is required on matters of political significance, important trends in the economic and social structure, cult and unrest situations, law and order problems, and miscellaneous matters that Headquarters needs to know. One report will be compiled for each specific topic. Each to be submitted to Headquarters in duplicate.)

(Use Reverse side if necessary)

Govt. Print. - 1792/40,000 - 5.72.

Subject: **WATER CONTROL DISTRICTS**

In this connection please also read my 10-2-1 of 28th June 1972 to the District Commissioner.

2. This office has for a time been under some pressure to investigate the feelings of the landowners between the Sirinumu Dam and catchment and along the Laloki as far as the Rouna turbines and report on the likely effect of declaring the banks of the Laloki, for fifty (50) metres each side and the catchment of the Dam Water Control Districts under the provisions of the Water Resources Ordinance. This would bar the owners from certain activities in the prescribed areas, such as felling trees and gardening.

3. Now, this patrol has talked with people right through the area in question.

4. I have no doubt that I got a positive reaction to descriptions of the hydro scheme as the country's greatest single asset and to suggestions that it must be a responsibility to live with it and "did one have to be careful not to toss trees in the river?" queries.

5. I also had the good fortune to establish useful contact with the headmaster of the Sogeri Senior High who was most interested in the educative approach and wanting to get his students out into villages, offered to get them involved in this specialised anti pollution thinking and propoganda but as a subject among other subjects and at a low key.

6. I firmly recommend that this approach be adopted. I am strongly of opinion that to apply the ordinance and then to threaten the people with the consequences if they did thus or thus would be bad and wrong. If an individual were to be punished "by way of example" for a transgression of the ordinance it could well be that the group's reaction (and all Sogeri Kalaria) would be to toss trees in the river whenever they were unobserved.

...2

Date:

7. Furthermore, restrictions would be quite unenforceable; nearly ten (10) miles of winding, steeply banked river from the turbines to the flood area and about twenty-four (24) square miles of flood area to be guarded around the clock, as might be called for if the people were really aroused, would be beyond any peace time possibility.

8. I would stress that there has not been any trouble since the start of the scheme that I have been able to find out about, and that we do have a good relationship with the Koiari people now.

9. I intend to do more discursive and educative work in Sogeri with the help of the Sogeri High. Apart from this, I strongly recommend that we let it well alone.

Signed ..... *C. V. Singh* .....

Date: 29th June 1972.

LOI  
ORU  
20  
30  
24  
5  
1  
2  
0  
30  
11  
35  
20  
54



SITUATION REPORT No. 4

Station..... **Sub-District Office,**..... Officer Compiling..... **C.V. Single**  
**Ela Beach**  
 District..... **Central**..... Subdistrict..... **Port Moresby**  
 Census Division..... **Sogeri Valley**..... L.G. Council..... **Hiri**  
 Subject:..... **WATER CONTROL DISTRICTS**.....

Subdistrict Office

Assessment Assistant District Commissioner

Date Received

.....

Action Taken:

Sgd.....

Date.....

I-	LOI
E	CIU
	2
	3
	2
	5
	3
	7
	5
	20
	30
	11
	35
	20
	254

District Office *Port Moresby*

Assessment District Commissioner

Date Received  
*3/7/72*

Attached hereto please find copy of memorandum 10-2-1 of the 28th June, 1972, from the ADC Ela Beach. I will ask the Assistant District Commissioner Ela Beach to arrange a meeting between Mr. Blaikie and my District Officer Lands on this matter at a latter date and after Mr. Blaikie has had a chance to read this report and the memorandum.

I would comment at this stage of proceedings that I would concur with Mr. Single's Laloki approach and would think that an education programme working through the students through Sogeri High School would seem an esteemable approach to the problem.

Action Taken:

Sgd. *AKJ B*  
Date *17/7/72*

Headquarters

Date Received

Forwarded.....Section

Project Officer.....

Date.....



# SITUATION REPORT No.2

Station... **Sub-District Office,  
Ela Beach** ..... Officer Compiling... **C.V. Single**  
 District... **Central** ..... Subdistrict... **Port Moresby**  
 Census Division... **Sogeri Valley** ..... L.G. Council... **Hiri**

(For the reporting of information specifically of Headquarters value and requiring Headquarters knowledge or actions. Information is required on matters of political significance, important trends in the economic and social structure, cult and unrest situations, law and order problems, and miscellaneous matters that Headquarters needs to know. One report will be compiled for each specific topic. Each to be submitted to Headquarters in duplicate.)

(Use Reverse side if necessary)

Govt. Print.—1792/40,000.—5.72.

Subject: **KAILAKI VILLAGERS & THE  
FINSCHHAFFEN GROUP**

A group of Finschhafen people made an agreement that they could build on Kailaki land with a Kailaki man who seems to be the genuine land controller of that land and paid him \$30.00, being, to them, the rent for a village site for a year.

2. This was three (3) years ago and no further rent has been paid.

3. I went to the village and discussed with the Finschhafen but as the land controller was away (he drives for Transport and is usually in Moresby) no discussion was entered into with the other landowning villagers.

4. Later, the land controller was located in Moresby and the gist of the Finschhafen's remarks put to him. He replied it was as well we had no argued with anyone else and that the two (2) people who wanted the settlers sent away were his younger brother and sister and that he would find out what they were worried about and in the meanwhile reserve his decision.

5. The settler group want a little more village land to build on and a small area of land to garden and are willing to pay up to \$100.00 for this, with their back rent.

6. While such an agreement would not be made in the normal way and would have no force at law as an agreement if it were, it still seems to be what the parties want, and would, if reached, serve to show to a court the intentions of the parties at the time it was made; say in a claim for compensation by the settlers at a later time.

Sgd:.....

Date: **29th June 1972**

of the  
ant  
r. Blaikie  
and after  
ndum.  
uld concur  
tion programme  
eem an esteem-

Section

K  
'A'  
14  
4  
5  
3  
7  
5  
24

SITUATION REPORT No. 2

Page 1.

Station... **Sub-District Office,  
Ela Beach** ..... Officer Compiling... **C.V. Single** .....

District... **Central** ..... Subdistrict... **Port Moresby** .....

Census Division... **Sogeri Valley** ..... L.G. Council... **Hiri** .....

Subject: **KAILAKI VILLAGERS & THE  
FINCHHAPEN GROUP** .....

Subdistrict Office

Assessment Assistant District Commissioner

Date Received

29/6/72

1/4.

Action Taken:

*Following up*

Sgd. C.V. Single .....

Date. 29/6/72 .....



District Office *Paul Monesky*

Assessment District Commissioner

Date Received

*3/7/72*

There would appear to be no immediate action required by myself or officer at District level with regards to this matter however, the Assistant District Commissioner will be told to ensure that either he or his staff keep in touch with the land owners and the Finschhafen group concerned to avoid an possibility of friction or misunderstanding.

Action Taken:

Sgd. *A.K.J. [Signature]*

Date *17/7/72*

Headquarters

Date Received

Forwarded.....Section

Project Officer.....

Date.....

# PATROL REPORT

Report number: <b>14 of 1971/72</b>	Objects of patrol: <b>Territory Census</b>
District: <b>Central</b> <i>≠ Milne Bay</i>	Station: <b>Elia Beach</b> <b>Post Enumeration Survey</b>
Patrol conducted by: <b>C.J. Nicholson</b>	Subdistrict: <b>Port Moresby</b>
Area patrolled: <b>Goilala &amp; Milne Bay</b>	Designation: <b>Patrol Officer</b>
Duration of patrol: <b>10-4 to 27-5-72</b>	Personnel accompanying: <b>4 Local Officer</b>
Last D.D.A. patrol:	Number of days: <b>43</b>
Last O.L.G. patrol:	Total population of area:
Map reference:	Council area:
	House of Assembly Electorate:

L-  
JA  
0  
10  
24  
50

The District Commissioner,  
**Central** District,  
**Port Moresby.**

16  
24

In respect of this patrol, I attach		
Field Officers Journal Folios <b>13 To 16</b> ,	( * )	
Patrol Instructions,	( - )	
The Report and my comments,	( * )	
Area study,	( - )	
Updating of area study,	( - )	
Situation Reports No's <b>1-2</b> ,	( * )	
Patrol map,	( - )	

30  
30

DATE: **5 / 6 1972**

*C.V. Single*  
Assistant District Commissioner

The Secretary,  
Department of the Administrator,  
Division of District Administration,  
**KONEDOBU**, Papua New Guinea.

In respect of this patrol, I attach		
Area study,	( )	
Updating of area study,	( )	
Situation Report No's. 1-	( )	
.....	( )	
.....	( )	
District Headquarters assessment of	Above average	
Patrol & Report.....	Average	
	Below average	

224

Date: / / 19

District Commissioner



Grand Total

OL-  
RUA  
20

67-2-1

Department of the Administrator,  
District Office,  
P.O. Box 776,  
PORT MORESBY.

30  
24  
50

1st August, 1972.

16  
24

Assistant District Commissioner,  
Sub-District Office,  
ELA BEACH.

30

ELA BEACH PATROL NO. 14 OF 1971/72

30

I attach hereto copy of the Secretary's 67-1-86 of the  
19th July, 1972, for your information.

I would request that you keep this situation under review  
and advise me of any significant change in the people's attitude towards  
Census and Census work.

I regret that I do not anticipate that there will be any  
vast change.

A.K. Jackson,  
DISTRICT COMMISSIONER. C.D.

Att.

224



DEPARTMENT OF THE ADMINISTRATOR

P.O. Box 2396,  
KONEDOBU.

67-2-1

Telegrams  
Telephone  
Our Reference.....  
If calling ask for  
No.....

In Reply  
Please Quote

No. 67-1-86

OL-  
RUA  
20  
30  
24  
50  
16  
24  
30  
30

*Handwritten initials*

The District Commissioner,  
Central District,  
P.O. Box 776,  
PORT MORESBY.



19th July, 1972.

ELA BEACH PATROL NO. 14 OF 1971/72.

Reference your 67-2-1 of 6th July, 1972.

*running file July 1972.*

I acknowledge with thanks receipt of Situation Reports 1 and 2 arising out of the above patrol of part Central and Milne Bay Districts, together with the appropriate assessments, as submitted by Mr. C.J. Nicholson, Patrol Officer.

I have noted your remarks and agree with your suggestion raised in paragraph number two.

*TW Ellis*  
(T.W. ELLIS) *new*  
Secretary. *J*

224





67-2-1

DEPARTMENT OF THE ADMINISTRATOR

Telegrams  
Telephone  
Our Reference 67-1-2  
If calling ask for  
Mr.



In Reply  
Please Quote

No.

Division of District  
Administration,  
Sub-District Office,  
P.O. Box 597,  
PORT MORESBY.

7th June, 1972.

The District Commissioner,  
Central District,  
PORT MORESBY.

MARKETING OF MOUNTAIN KOIARI PRODUCE

Reference: Your 67-2-1 of April 26th 1972

The air service has been doubled to two (2) aircraft weekly by Aerial Tours; the machines are British Norman Islanders.

2. Citrus flush is on and there is plenty of produce to bring.
3. The first lift will be for the Agricultural Show and in this, D.C.A. is helping materially in bringing fruit down. The produce, by agreement with the growers, is to be sold at the Show for the Tufi Disaster Relief Fund.
4. However, the chances of setting up anything permanent by way of charters lifting stuff out regularly will not work, according to a cost analysis we have just done.
5. To charter an Islander around all the strips would cost \$165; it would lift out only 1,000 lbs. of pay load, what with the buyer on board. In other words 16.5 cents per lb. freight component and the price that private enterprise offers is only 12 cents per lb.
6. <sup>Air freight</sup> ~~this~~ is quite workable for the Mountain people as they ask and get not less than 30¢ and often 40¢ per lb. in Koki and are resupplied from home at the Aerial Tours freight rate of 5¢ per lb. from any of the Mt. Koiari villages to Moresby.
7. So, with this cost structure, it cannot work with charters unless we were to sell at Koki prices and this would be to compete with Koiari people who do it for enjoyment, with their own product.
8. Very reluctantly, it seems that we will have to shelve this until one of the factors changes.

*C.V. Single*

C.V. Single  
Assistant District Commissioner

OL-  
RUA

20

30

24

50

16

24

30

30

224

67-2-1

Department of the Administrator,  
District Office,  
P.O. Box 776,  
POPE MORSBY.

6th July, 1972.

The Secretary,  
Department of the Administrator,  
Division of District Administration,  
P.O. Box 2396,  
KONEDOBU.

Patrol Report No. 14 of 71/72  
C.J. Nicholson, Patrol Officer.

Attached please find Patrol Report jacket No. 14 of 71/72 together with Situation Reports No's 1 and 2 and comments by Assistant District Commissioner and myself.

I feel that whilst Mr. Nicholson has submitted two (2) Situation Reports that had I been doing the report myself I would have been more inclined to have dealt with the matters raised under the general section, page 1.

A.K. Jackson,  
DISTRICT COMMISSIONER. C.D.



20 ~~file~~

67-2-1  
PB:ik

20th June, 1972.

Assistant District Commissioner,  
Sub-District Office,  
EIA BEACH.

PATROL REPORT NO.14 - 1971/72

The three copies of the above reports are returned for your signature and assessment on the Situation Reports. Have these matters attended to before returning them to me.

(A. K. JACKSON)  
DISTRICT COMMISSIONER.C.D.

Port Moresby ..... Subdistrict HQ  
Patrol Post

7th June 1972.  
.....

District Commissioner,  
PORT MORESBY.

PATROL NO. 14      OF      1971/72

---

I have to advise the following information in  
respect of the above patrol:

Patrolling Officer:      C.J. NICHOLSON P.O.

Patrol to:      GOILALA SUB DISTRICT AND MILNE BAY DISTRICT

Purpose:      TERRITORY CENSUS POST ENUMERATION SURVEY

Commenced:      10-4-72

Completed:      27-5-72

Any preliminary  
comments:

*C.V. Single*  
(C.V. Single) .....  
(Name)  
Assistant District Commissioner.  
Officer-in-Charge.

NB This advice to be forwarded to District HQ  
immediately officer concludes his patrol.



Port Moresby ..... Subdistrict HQ  
Patrol Post

7th June 1972.  
.....

District Commissioner,  
PORT MORESEBY.

PATROL NO. 14      OF 1971/72

---

I have to advise the following information in  
respect of the above patrol:

Patrolling Officer:      C.J. NICHOLSON P.O.

Patrol to:      GOILALA SUB DISTRICT AND MILNE BAY DISTRICT

Purpose:      TERRITORY CENSUS POST ENUMERATION SURVEY

Commenced:      10-4-72

Completed:      27-5-72

Any preliminary  
comments:

*C. V. Single*  
(C.V. Single) .....  
(Name)  
Assistant District Commissioner.  
Officer-in-Charge.

NB This advice to be forwarded to District HQ  
immediately officer concludes his patrol.

## PATROL REPORT No. 14 of 1971/72

Station S.D.O. ELA BEACH Officer Compiling C.J. NICHOLSON P.O.  
 District CENTRAL, Milne Bay Subdistrict Goilala, Alotau & Baniara  
 Census Division L.G. Council

(For recording of routine information not of a situation report nature, actionable at Subdistrict or District level, and of value to succeeding officers. No copy is required at Headquarters.)

(For further pages, use foolscap blanks.)

Govt. Print.—1792/40,000.—5.72.

This special patrol was conducted in two (2) districts as part of the Post Enumeration survey conducted by the Bureau of Statistics to re-numerate a sample of the villages in the 1971 Territory Census and thereby obtain essential data for checking the results of the 1971 Census.

2. The patrol was conducted in two (2) stages, the first from 10th April to 2nd May in the Goilala Sub-District, the second from 8th to 27th May in the Milne Bay District.

3. In the Goilala Sub-District, sample villages in the Pilitu and Loloipa Census Divisions (census codes TLA 58 and 59) in the Tapini administrative area and in the Vetapu (census code TLA 60) in the Waitape administrative area were enumerated.

4. In the Milne Bay District sample villages in the North East Coast Census Division (TLA07) of Milne Bay Sub-District and the Cape Vogel Census Division (TLA08) in the Baniara Sub-District were enumerated.

5. A complete list of the villages enumerated is attached.

6. The enumeration was conducted in the same way as in the 1971 Census. As a team leader I was responsible for a team of four (4) interviewers who were a select crew of Local Officers from various Administration departments. Team leader areas (TLA's - census jargon for the groups of sample villages enumerated) were patrolled and the villagers lined for enumeration in the same manner as for ordinary D.D.A. census, except that each person had to be interviewed and the answers to a set of questions recorded. Copies of current Village Population Registers were used to ensure correct coverage of the village in accordance with the coverage rules under which we operated (i.e. who to count in and who to leave out).

7. Co-operation by the villagers was good throughout except where bad weather justified a certain amount of reluctance to attend the census. Every effort was made to avoid unnecessary disruption to the census populations, a patrolling credo not made easy by the wet weather.

8. Administration officers in the areas visited were most helpful and assisted greatly with transport, accommodation, patrol stores and information, and attended to all the awkward administrative arrangements associated with the financing and smooth operation



of the exercise with good spirit.

A report concerning specifically statistical matters has been submitted to the Statician.

I am especially grateful to my District Commissioner and my then Acting District Commissioner for allowing me to participate in this census survey which was a highly educative experience.

*C.J. Nicholson*

C.J. Nicholson  
Patrol Officer

L-  
UA

0

0

4

10

6

14

10

10

LIST OF VILLAGES ENUMERATED

Goilala Sub-District

TLA58 (part Pilitu, part Loloipa)

Ilimava  
Baruai  
Pomutu  
Koilolavava  
Ulamutu  
Tororo  
Laramaite  
Nelive  
Kupova

TLA59 (part Pilitu, part Loloipa)

Zanialavava  
Moroa  
Laminaipe  
Lamina  
Poruelavava

TLA60 (Vetapu)

Kase  
Oro  
Sigufe  
Tafade

Milne Bay District

TLA07 (Milne Bay Sub-District, North East Coast Census Division)

Biwa  
Guga  
Huttuna  
Polotona  
Iapoa No. 2

TLA08 (Baniara Sub-District, Cape Vogel Census Division)

Tapio  
Mukawa  
Bogaboga



## SITUATION REPORT No. 2

Station S.D.O. Ela Besch Officer Compiling G.J. Nicholson P.O.  
 District Central Subdistrict \_\_\_\_\_  
 Census Division \_\_\_\_\_ L.G. Council \_\_\_\_\_

(For the reporting of information specifically of Headquarters value and requiring Headquarters knowledge or actions. Information is required on matters of political significance, important trends in the economic and social structure, cult and unrest situations, law and order problems, and miscellaneous matters that Headquarters needs to know. One report will be compiled for each specific topic. Each to be submitted to Headquarters in duplicate.)

(Use Reverse side if necessary)

Govt. Print.—1791/48/200—172.

Subject: 1971 Territory Census Post Enumeration Survey Patrol -  
 Gailala Sub-District

ATTITUDE OF THE PEOPLE TO THE CENSUS

The patrol operated from 10th April to 2nd May and repeated the census taking conducted in TLA's 58, 59 and 60 (Pilitu, Loloipa and Vetapu Census Divisions) in 1971.

2. The patrol consisting of myself as Team Leader and four (4) trained Administration Local Officers as Interviewers, all from Gulf District, moved through the Gailala Sub-District without incident. We were neither welcomed nor unwelcome, but simply accepted as another of the Administrative disruptions to the normal daily round of life. The presence of and having to be interviewed by Local Officers had no noticeable effect on the people.

3. The weather was often inclement but co-operation from the people was satisfactory. There were the usual few cases of deliberate absenteeism. In the Pilitu and Loloipa, considerable road work was being done and workers tended to prefer to go to work and earn their pay rather than come to the census. The presence of an Army Civic Action Patrol building bridges on the Guari road somewhat eclipsed our presence. People found the Army a far more exciting diversion than the census.

4. Despite the enumeration of these areas last year, understanding of the census appeared to be nil.

Sgd: G.J. Nicholson

Date: 7-5-71

# SITUATION REPORT No. 2

Station S.D.O. Ela Beach Officer Compiling C.J. Nicholson P.O.

District Central and Milne Bay Subdistricts Coilala, Alotau, Baniara

Census Division ..... L.G. Council.....

Subject: Post Enumeration Survey - Coilala and Milne Bay

Subdistrict Office

Assessment Assistant District Commissioner

Date Received 7-6-72

As for Situation Report No. 1 except to say that, speaking for myself, I am very sympathetic with the people as to Paragraph 4.

Action Taken:

Sgd. C. V. Single

Date 27th June 1972



District Office

Assessment District Commissioner

Date Received

.....

My comments on Situation Report No. 1 are again, I submit, pertinent. It is far from surprising to me that the people in the Coillala are more interested in earning cash than turning out for another head count. We have long been aware of the fact that the people throughout the hills of the Coillala have little if no real interest in standing up and being counted. From the Situation Report however, I believe that Mr. Nicholson received all the co-operation necessary from the people to conduct his post numeration survey and that in view of the other diversions to wit, the Army plus money being available from work, little if anything else could be expected from the people.

Action Taken:

Sgd.....

Date.....

Headquarters

Date Received

Forwarded.....Section

Project Officer.....

Date.....

Station  
District  
Census  
(For  
or act  
and s  
Head  
to H  
Subje  
1. censu  
Sub-  
in 19  
2. consi  
Admin  
niss  
throu  
assie  
in t  
app  
3. vill  
and

Sgd:  
Date:

# SITUATION REPORT No. 1

Station S.D.O. Ela Beach Officer Compiling C.J. Nicholson P.O.  
 District Central Subdistrict.....  
 Census Division..... L.G. Council.....

(For the reporting of information specifically of Headquarters value and requiring Headquarters knowledge or actions. Information is required on matters of political significance, important trends in the economic and social structure, cult and unrest situations, law and order problems, and miscellaneous matters that Headquarters needs to know. One report will be compiled for each specific topic. Each to be submitted to Headquarters in duplicate.)

(Use Reverse side if necessary)

Govt. Print.—1792/40,000.—5.72.

Subject: 1971 Territory Census Post Enumeration Survey Patrol  
Milne Bay District

## ATTITUDE OF THE PEOPLE TO THE CENSUS

1. The patrol operated from 8th to 27th May and repeated the census taking conducted in TLA07 (North East Coast C/D, Milne Bay Sub-District) and TLA08 (Cape Vogel C/D, Baniara Sub-District) in 1971.
2. Co-operation from the villagers was excellent. The patrol consisting of myself as Team Leader and three (3) trained Administration Local Officers as Interviewers (the fourth member missed the 'plane), all Gulf District men, was well received throughout. Hospitality was in some villages overwhelming and the assistance given by village officials and informal interpreters in the actual enumeration of the population was most helpful and appreciated.
3. Interest in what the census was all about was expressed in some villages, but generally our introductory explanation was accepted and no further discussion resulted.

Section

Sgd: C.J. Nicholson

Date: 7-6-72

24



SITUATION REPORT No. 1

Station: S.D.C. Ela Beach Officer Compiling: C.J. Nicholson P.O.

District: Central and Milne Bay Subdistrict: s Goilala, Alotau, Baniara

Census Division: ..... L.G. Council: .....

Subject: Post Enumeration Survey - Goilala and Milne Bay

Subdistrict Office

Assessment Assistant District Commissioner

Date Received

7-6-72

There is no comment appropriate from Sub-District level, but to say that while I missed Mr. Nicholson's work for the time, I am very glad that he received and appreciated the experience that he did and it is obviously a piece of good professional work.

Action Taken:

Sgd. C.V. Single

Date 27th June 1972.

District Office

Assessment District Commissioner

Date Received

.....

I personally feel that the interest or attitude that the people expressed to all senses is a realistic one. We can hardly expect them to be wildly enthusiastic over something that occurs every four years. When all is said and done annual census have been taken over the lifetime of most village people and have come to be excepted as just one more manifestation of Central Government activity. *accepted?*

Action Taken:

Sgd.....

Date.....

Headquarters

Date Received

.....

Forwarded.....Section

Project Officer.....

Date.....



# PATROL REPORT

Report number: 13 of 1971/72

District: Central

Patrol conducted by: K.F. Nash

Area patrolled: Cape Nelson area of Northern District

Duration of patrol: 13-5- to 4-6-72

Last D.D.A. patrol:

Last O.L.G. patrol:

Map reference:

Objects of patrol: Cyclone "Hannah"

Station: Relief Operations

Subdistrict: S.D.O. Ela Beach

Designation: Assistant District Officer

Personnel accompanying: -

Number of days: 23 days

Total population of area:

Council area:

House of Assembly Electorate:

The District Commissioner,

Central District,

Port Moresby.

In respect of this patrol, I attach

Field Officers Journal Folios 13 to 17, ( \* )

Patrol Instructions, ( - )

The Report and my comments, ( \* )

Area study, ( - )

Updating of area study, ( - )

Situation Reports No's 1- , ( \* )

Patrol map, ( - )

DATE: 5 / 6 1972 .

*C.V. Single*  
(C.V. Single)

Assistant District Commissioner

The Secretary,  
Department of the Administrator,  
Division of District Administration,  
KONEDOBU, Papua New Guinea.

In respect of this patrol, I attach

Area study, ( - )

Updating of area study, ( - )

Situation Report No's. 1- ( \* )

..... ( )

..... ( )

District Headquarters assessment of Above average

Patrol & Report..... Average

Below average

Date: / / 19

(A.K. Jackson)

District Commissioner



67-2-1.

Grand Total

Port. Moresby.....Subdistrict HQ  
Patrol Post  
5th June, 1972.  
.....

District Commissioner,  
PORT MORESBY.

PATROL NO. 13 OF 1971/72

I have to advise the following information in  
respect of the above patrol:

Patrolling Officer: K.F. NASH A.D.O.

Patrol to: TUFU SUB-DISTRICT, NORTHERN DISTRICT

Purpose: RELIEF OPERATIONS - CYCLONE HANNAH

Commenced: 13th MAY 1972

Completed: 4th JUNE 1972

Any preliminary  
comments:

*C.V. Single*  
(C.V. Single)  
(Name).....  
Assistant District Commissioner.  
Officer-in-Charge.

NB This advice to be forwarded to District HQ  
immediately officer concludes his patrol.

0  
4  
50  
16  
24  
30  
30  
224



PATROL REPORT No. 13 of 1971/72

Station Sub-District Office, Officer Compiling K.F. Nash A.D.O.  
Ela Beach  
 District Central Subdistrict Port Moresby  
Cape Nelson  
 Census Division L.G. Council Tufi Local Government  
Council

(For recording of routine information not of a situation report nature, actionable at Subdistrict or District level, and of value to succeeding officers. No copy is required at Headquarters.)

(For further pages, use foolscap blanks.)

Govt. Print.—1792/40,000.—5.72.

This report is for information only within the Central District and covers the period 13th May to 4th June 1972 during which the author was engaged in the assessment of damage to homes and gardens and rehabilitation of the people resident in the Cape Nelson area of the Tufi Sub-District, Northern District.

The area covered was declared a disaster area following devastation caused by cyclone "Hannah" on 11th May 1972.

*K. F. Nash*

K.F. Nash  
Assistant District Officer

District Commissioner.

SITUATION REPORT No.

Station Sub-District Officer  
Ela Beach Officer Compiling K.F. Nash  
District Central Subdistrict Port Moresby  
Census Division ..... L.G. Council Hiri Local Government  
Council  
Subject: Relief Operations - Cyclone Hannah

Subdistrict Office Ela Beach

Assessment Assistant District Commissioner

Date Received

5th June 1972

*Suggest a copy be sent to DC, N.D., for his information and record and perhaps comment.*

Action Taken:

Sgd. C.V. Singh

Date 5/6/72

District Commissioner.

IA  
0  
4  
50  
16  
24  
30  
30  
224



# SITUATION REPORT No. 1

Station Sub-District Office, ..... Officer Compiling K.F. Nash A.D.O.  
Ela Beach  
 District Central ..... Subdistrict Port Moresby  
Cape Nelson  
 Census Division ..... L.G. Council Hiri Local Government  
Council

(For the reporting of information specifically of Headquarters value and requiring Headquarters knowledge or actions. Information is required on matters of political significance, important trends in the economic and social structure, cult and unrest situations, law and order problems, and miscellaneous matters that Headquarters needs to know. One report will be compiled for each specific topic. Each to be submitted to Headquarters in duplicate.)

(Use Reverse side if necessary)

Govt. Print.—1792/40,000.—5.72.

Subject: Cyclone "Hannah" Relief Operations

This report can be divided into two (2) sections that adequately cover the period spent in the Tufi Sub-District on cyclone relief operations.

A. 14th May - 28th May 1972:- During this period I was positioned at Sinei village on the north coast of Cape Nelson with 11 Pltn. D Coy., 1 P.I.R. whose task was to rebuild two (2) native material classrooms and a dormitory flattened by the cyclonic winds. My main task was to visit the thirteen (13) villages in the area, to assess housing and garden damage and to advise of rationing and building requirements: other tasks included stressing the need at village level for correct sanitation and hygiene procedures to combat possibilities of the outbreak of disease and liase between villagers and Sub-District staff at Tufi station. During the above period all villages were visited and reports submitted to our field staff headquarters at Tufi controlled by D.D.C. Mr. M Denehy. From the reports rationing and building requirements were compiled and then implemented by the D.D.A. officers at the three (3) base camps in the affected area. During the initial period rations and building materials were distributed and controlled by D.D.A. staff whilst educating Local Government Councillors to a position where they would assume control and responsibility for these tasks.

Assessments of garden damage were later reviewed by officer of the Department of Agriculture, Stock and Fisheries and for each village area averaged out at 30% destruction of coconuts and 10% destruction of soil crops with the notable exception of the area around Katokato, Tumari, Berubona and Founa villages where flooding caused greater damage than wind. All areas other than these were to be issued full rations for one (1) month to enable village reconstruction to proceed as quickly as possible and then dependant on a further survey by D.D.A. staff rations would either cease or be reduced and the people would revert to their normal diet. The other area was to be fully rationed for anything up to five (5) months until new plantings of kau-kau and corn came into bearing. Cuttings and seeds of these two (2)

Sgd:.....

(over)

Date:.....

District Commissioner.

IA  
0  
0  
4  
50  
16  
24  
30  
30  
224

Section

were supplied ex Popondetta and D.A.S.F. field assistants were provided to assist villagers with their replantings.

Two (2) parties of P.I.R. were deployed cutting sac-sac for roofing and the H.M.A.S. "Ladava" was primarily used transporting sac-sac to various points for distribution. Re-distribution to villages was done by canoe or outboard and dinghy when weather permitted safe travel outside the reefs. Portable SSB transceivers supplied by Civil Defence headquarters enabled contact with D.D.A. staff at Tufi twice a day for progressive reports of all aspects of the relief operations.

B. 29th May - 2nd June 1972:- After a meeting between the D.C. Mr. D. Marsh, P. Arek M.H.A. and the Councillors representing the area affected by the cyclone, it was decided to withdraw D.D.A. field staff from the villages and as mentioned earlier hand over responsibility for ration issue etc. to Local Government Councillors and Ward Committees. I took over the management of the station, all relief operations whilst Mr. M.A. Pryke A.D.C. was stood down to attend to his personal affairs. My responsibilities included scheduling of work boats involved in ration and sac-sac distributions, helicopter utilisation, liason between Popondetta and Tufi, rehabilitation of Tufi station and the dealing with of general enquiries etc. These duties were attended to until my departure for Popondetta on 2nd June.

#### GENERAL COMMENTS PERTINENT TO THE SITUATION

A cyclone that causes as much damage as Hannah did is a traumatic experience for anyone unfortunate enough to experience it. Initial shock tends to overemphasize the extent of damage and the general situation is viewed as hopeless by those who lost their homes and to a lesser extent their gardens. However, a seemingly natural non-resiliency amongst the people of Cape Nelson did not help them overcome the shock and view their lot accordingly. Unfortunately, continued permission regarding gardens was predominant until D.A.S.F. experts revealed conclusively that the situation was grossly exaggerated. People became overly dependant on Administration and Army assistance and in many instances were content to sit idly by and watch the P.I.R. reconstruct a school in one instance and a village in another. Progress towards rehabilitation was therefore limited initially and frequent trips were made to villages to exhort them to begin working on the clearing and cleaning of villages and gardens.

In several instances comments were made to the effect of "why work, the Administration will feed us!" On a number of occasions I observed bundles of sac-sac lying on the beaches where they had been personally delivered several days previously. Once the situation eases more the majority of people at village level will find themselves better off than before the cyclone in the way of a new house, building materials, tools kitchenware, clothing and other sundry items. Whilst I do not condemn the fund raising activities of various organizations and the goods etc. collected by the Red Cross, there must be a cut off point assessed by D.D.A. staff at Tufi to ensure that the situation regarding gifts etc. does not become excessive. The same situation applies to rationing and has, I think, been fairly decided.

In conclusion the aspects to be considered in the area are:-



provided

3.

or  
ing  
o  
permitted  
ied  
f at  
relief  
  
C.  
the  
field  
responsibility  
l  
lief  
and  
ag of  
copter  
on of  
These  
2nd

- (i) Fire danger caused by large areas of dried fallen timber;
- (ii) Tufi station water supply, a matter the D.C. has under full examination.
- (iii) Rehabilitation of the Cape Nelson Council and their continued involvement in the affected area;
- (iv) Establishment of a cash income earning industry, the most viable that appears is tourism; for this adequate fresh water is needed thus coupling (ii) above with this aspect.

K.F. Nash  
Assistant District Officer

traumatic  
initial  
eral  
s and  
ral non-  
nem  
ately,  
D.A.S.F.

on and  
ly by  
d a  
efore  
o exhort  
ges and

of "why  
asions I  
had been  
uation  
d themselves  
e, building  
ms.  
ous  
, there  
, ensure  
essive.  
een

a are:-

--	--	--	--	--	--

District Commissioner.







67-2-1.

DEPARTMENT OF THE ADMINISTRATOR

Telegrams  
Telephones  
Our Reference.....  
If calling ask for  
Mr.....

P.O. Box 2396,  
KONEDOBU.

In Reply  
Please Quote  
No. 67-1-78

21st June, 1972.

The District Commissioner,  
Central District,  
P.O. Box 776,  
PORT MORESBY.



ELA BEACH PATROL NO. 12 OF 1971/72.

Reference your minute of 8th June, 1972.

I acknowledge with thanks receipt of Situation Reports 1 and 2 arising out of the above patrol of part West Coast Census Division, together with the appropriate assessments, as submitted by Mr. A. Gumasa, Patrol Officer.

A good report; and the first to be received by me using the new format.

*S/C  
Send copy  
to ADC, Ela Beach  
8/18/6*

F. W. ELLIS  
(F. W. ELLIS)  
Secretary.

*W.P.*

P.O. Box 2396,  
KONEDOU.

67-1-78

21st June, 1972.

The District Commissioner,  
Central District,  
P.O. Box 776,  
PORT Moresby.

ELA BEACH PATROL NO. 12 OF 1971/72.

Reference your minute of 8th June, 1972.

I acknowledge with thanks receipt of Situation Reports 1 and 2 arising out of the above patrol of part West Coast Census Division, together with the appropriate assessments, as submitted by Mr. A. Gumasa, Patrol Officer.

A good report; and the first to be received by me using the new format.

T. W. ELLIS  
(T. W. ELLIS)  
Secretary.

*T. W. Ellis*

*For your attention and action, please.*

*26/4*

*P.B., a/pe.*



67-2-1

PB:ik

8th June, 1972.

Assistant District Commissioner,  
Sub-District Office,  
EIA BEACH.

EIA BEACH REPORT NO.12 - 1971/72 -  
SITUATION REPORTS NOS.1 AND 2.

I acknowledge receipt of the above reports  
submitted by Mr. A. Gumasa, Patrol Officer.

Further comments on the reports are unnecessary  
here except on Situation Report No.2, you should follow  
this matter up. My understanding on the payment of all  
ferryman employed in this District was that they were paid  
by the Administration and not as indicated by the reporting  
Officer. Is this correct or not?

(A. K. JACKSON)  
DISTRICT COMMISSIONER, C.D.

*see your attention and action, please.*

*26/4*

*P.B., a/s.*



67-2-1

DEPARTMENT OF THE ADMINISTRATOR  
P.O. Box 2396 - KONE DOBU

Telegrams  
Telephone  
Our Reference.....  
If calling ask for  
Mr.....

In Reply  
Please Quote

No. 67-1-63



20th April, 1972

The District Commissioner  
Central District  
P.O. Box 776  
PORT MORESBY.

ELA BEACH PATROL NO. 12 - 1971/72

Reference your 67-2-1 of the 5th April, 1972.

I acknowledge with thanks notification of the above patrol of MR. F.D. YOUNG, Patrol Officer.

My comments in my 67-1-62 of the 20th April, apply here also.

*T.W. Ellis*  
(T.W. ELLIS)  
Secretary

s/c

67-2-1

ADC. Port Moresby  
For your attention and action, please.

26/4

P.B. a/bc.






67-2-1

DEPARTMENT OF THE ADMINISTRATOR

Telegrams  
Telephone  
Our Reference 67-2-1  
If calling ask for  
Mr.

In Reply  
Please Quote

No.



Division of District  
Administration,  
Sub-District Office,  
P.O. Box 597,  
PORT MORESBY.

5th July, 1972.

The District Commissioner,  
Central District,  
PORT MORESBY.

PATROL REPORT - ELA BEACH 12 71/72

Reference: Your 67-2-1 of 8th June 1972.

Not in the case of Lealea. There are two (2) ferrymen working at Lealea, using one vessel and both are self employed.

2. MOREA UDA of Lealea takes about one hundred (100) workers across the tidal estuary each morning and brings them back each night. He charges five cents (.05¢) each way and is making about \$10.00 per week day, if everyone pays; there would be a few casuals too.

3. KOREA GAIBU of the Western District is the other. He ferries 78 school children across morning and night, children from Papa village going to the Lealea school. He would get about \$4.00 per working day and has just got an outboard from the Development Bank which he has commenced to pay off.

4. I have considered this situation and need another look. Certainly, the people are paying heavily but for the first time they are getting good fast service and as the workers have a major transport problem anyway, they might well prefer it that way. This is not a village situation but a suburban morning rush one.

5. Another aspect I want to study is the fact that one ferryman is from the Western District group that some Lealea people have already objected to as squatters and trespassers and asked to have moved off the land.

6. I will keep you informed.

*C. V. Single*

C.V. Single

Assistant District Commissioner

*Mr. Bannagan  
noted.*

67-2-1

Division of District  
Administration,  
Sub-District Office,  
P.O. Box 597,  
PORT MORESBY.

5th July, 1972.

The District Commissioner,  
Central District,  
PORT MORESBY.

PATROL REPORT - ELA BEACH 12 71/72

Reference: Your 67-2-1 of 8th June 1972.

Not in the case of Lealea. There are two (2) ferrymen working at Lealea, using one vessel and both are self employed.


2. MOREA UDA of Lealea takes about one hundred (100) workers across the tidal estuary each morning and brings them back each night. He charges five cents (.05¢) each way and is making about \$10.00 per week day, if everyone pays; there would be a few casualties too.

3. KOREA GAIBU of the Western District is the other. He ferries 78 school children across morning and night, children from Papa village going to the Lealea school. He would get about \$4.00 per working day and has just got an outboard from the Development Bank which he has commenced to pay off.

4. I have considered this situation and need another look. Certainly, the people are paying heavily but for the first time they are getting good fast service and as the workers have a major transport problem anyway, they might well prefer it that way. This is not a village situation but a suburban morning rush one.

5. Another aspect I want to study is the fact that one ferryman is from the Western District group that some Lealea people have already objected to as squatters and trespassers and asked to have moved off the land.

6. I will keep you informed.

  
C.V. Single  
Assistant District Commissioner





67-2-1.

DEPARTMENT OF THE ADMINISTRATOR

Telegrams  
Telephone  
Our Reference..... 67-1-2.....  
If calling ask for  
Mr.....

In Reply  
Please Quote  
No.



Division of District  
Administration,  
Sub-District Office,  
P.O. Box 597,  
PORT MORESBY.

28th March, 1972.

The District Commissioner,  
Central District,  
PORT MORESBY.

PATROL REPORTS 11 & 12 - 71/72

Attached please find the above Patrol Reports.

Nothing special arises but the courage of Mr. Loang  
Mileng, P.R. 12 - 71/72, page 2.

I would like to suggest that he be recommended for  
an appropriate decoration.

*C. V. Single.*

C.V. Single  
Assistant District Commissioner

.../Att.

*TNA, please*



DEPARTMENT OF THE ADMINISTRATOR

Telegram  
Telephone  
Our Reference..... 67-1-2  
If calling ask for  
Mr.....

In Reply  
Please Quote  
No.

Division of District  
Administration,  
Sub-District Office,  
P.O. Box 597,  
PORT MORESBY.

28th March, 1972.

Mr. F.D. Young,  
District Office,  
Douglas Street,  
PORT MORESBY.

Dear Mr. Young,

PATROL REPORT 12 - 71/72

Thank you for this report.

I note that Motumotu people did not vote: are they on friendly terms with the D.A.S.F.?

Anyway, it doesn't matter. Voting is not yet compulsory, thank heavens.

A very good idea to try out a voters' identification tribunal. Thanks for the result which I assume you have passed to the Chief Electoral Officer?

I note Mr. Loang Mileng's brave action and will bring it to the attention of the District Commissioner.

Yours faithfully,

*C.V. Single*

C.V. Single  
Assistant District Commissioner





DEPARTMENT OF THE ADMINISTRATOR

Telegrams  
Telephone  
Our Reference... 67-1-1  
If calling ask for  
Mr. ....

In Reply  
Please Quote  
No.

Division of District  
Administration,  
Sub-District Office,  
P.O. Box 597,  
PORT MORESBY.

28th March, 1972.

Mr. F.D. Young,  
District Office,  
Douglas Street,  
PORT MORESBY.

Dear Mr. Young,

PATROL REPORT 11 OF 1971/72

This brief narrative describes an active and uncomfortable piece of work which seems to have been adequately carried out.

Labour Department cannot find a record of any such mass desertion from Doa but agree that desertion is high and increasing.

A copy of your comment has been sent to R.L.O.

Yours faithfully,

*C.V. Single.*  
C.V. Single  
Assistant District Commissioner

3 c.c. The District Commissioner,  
PORT MORESBY.

JDF/WR

67-2-1

District Commissioner's Office,  
Port Moresby

5th April, 1972.

The Secretary,  
Department of the Administrator,  
Konedobu.

Patrol Reports No. 11 & No. 12 of 1971/72  
Elia Beach

Attached, in order that you may keep abreast  
of the level of patrolling, Patrol Report jackets for the  
above two reports.

(P. Bouraga)  
Acting District Commissioner, C.D.

Att.

cc.  
Assistant District Commissioner,  
Elia Beach.

Thank you for the above patrol reports. I  
would draw Mr. Young's attention to circular 67-1-0 of  
24th February, 1972, circular 67-1-0 of 25th November,  
1971, and Notes on Patrolling, all issued by our headquarters  
at Konedobu.

(P. Bouraga)  
Acting District Commissioner, C.D.



TERRITORY OF PAPUA AND NEW GUINEA  
DEPARTMENT OF DISTRICT ADMINISTRATION

Folio No. ....

Name YOUNG P.D.

Station DIST. OFF.

FIELD OFFICER'S JOURNAL

Date	Para No	
		<i>Pages 12 of 72/2</i>
1/2/72	1	ELECTORAL DUTIES.
18/2/72		
19/2/72	2	0600. Polling carried out by teams at P.I.R. Goldie, Laloki Hospital, Boiteka, Edebu, Cessation of polling at 1800 hours. Returned I.E.O. loaded vehicle 21.30 hours and departed for McNallys.
20/2/72	3	Collection of equipment and polling teams, preparation of same.
21/2/72	4	Polling carried out at Brown River, Vekabau, KeaKau/Kanobada and Kuriva Health Centre. Polling ceased 1800 hours.
22/2/72	5	Left Kuriva for Rubberlands 0700 hours, heavy rain forced vehicles to stop for 2 hours (road impassable). Arrived Rubberlands 1300 hours. Departed Rubberlands 13.30 for Doa, arrived Doa 1415 hours. Voting carried out at Doa, polling ceased 1800 hours. Departed Doa 1910 hours 1925 hours, Mr. Claytons vehicle swept away in a flash flood. 2000 Hrs all personnel safe, returned to Doa. Slept Doa.
23/2/72	6	Voting carried out Rubberlands and Boismenu, Search for missing equipment carried out by Messrs Young & Clayton. Polling and search ceased 1800 hours, returned Rubberlands 1900 hours. Slept Rubberlands.
24/2/72	7	Voting carried out at Kanosia and Iolorua. Search for missing equipment continued, voting ceased 1800 hours, returned Rubberlands 1900 hours. Slept Rubberlands.
25/2/72	8	Voting carried out at Viamouri and Doa, ceasing at 1800 hours, Returned Rubberlands 1900 hours.
26/2/72	9	Voting carried out at Mareboi. Mr. Fitzer arrived by helicopter 1200 hours, informing me of my wifes illness. I handed over to Mr. Clayton and left.
27/2/72	10	Electoral duties.)
29/2/72		Electoral duties.)

Total Field Days recorded this Folio = *12 1/2*  
To be made out in Triplicate.  
ORIG.: D.D.C. and A.D.C. to forward to D.C.  
DUP.: Other officers to A.D.C.  
TRIP.: Officer's file.

*230 1/2*

PATROL 12 of 71/2

OBJECT: Polling duties as instructed by Mr. J.D. Fitzer, in the Vanapa/ Galley Reach area.

The Polling Teams were assembled at the Regional Electoral Office at 0615 hours on the 19/2/72 and departed for their polling places at 0645 hours. Polling places were P.I.R. Goldie, Boiteka, Laloki Hospital and Edebu.

Voter Identification Tribunals were set up at Boiteka and P.I.R. Goldie. The tribunal at Goldie identified about 95% of the people who voted, whilst the tribunal at Boiteka identified everyone who came to vote.

Polling was carried out smoothly at three of the places, the exception being Edebu. These people had recently turned S.D.A. and refused to vote on their Sabbath. The team was assured that the people would vote on the Monday at Brown River Reserve, this they did not do. During the discussion with the Edebu people the A.B.C. Television crews appeared on the scene and photographed the proceedings. Polling ceased at 1800 hours and the teams returned to Port Moresby, returns being given to the Returning Officer. No incidents at any of the polling booths being reported to me.

On completion of work at the Regional Electoral Office, I loaded my vehicle and went to Kuriva, unloaded the vehicle and spent the night.

Sunday I picked up the rest of the team and equipment, and most of the day was spent preparing for Mondays polling.

Monday 21/2/72, polling was carried out at Brown River Reserve, Vekabau, Kuriva Aid Post and Kanobada/KeaKau.

It is worthy of note that:-

- (a) At the Brown River Reserve the men were working at D.A.S.F. Brown River, but none of the people from Motu Motu, just across the Brown River bridge came to vote, despite messages being sent to them informing them of the booth. None of the people from Edebu came to vote either.
- (b) At Vekabau the people from the hamlet voted, but none of the others from the houses scattered around the immediate area.
- (c) Kanobada/KeaKau the same pattern was repeated, the exception being that the people from Boramuka said that they would vote if the polling booth was moved into their village. As I knew they had vehicles in the village I refused to do this.

A Voters Identification Tribunal was set up at Kuriva, identifying over 90% of the people who voted. At this point it was apparent that in a rural situation the Tribunals would work and were more accurate than the common role.




My intention was to leave Kuriwa early, leave the equipment at Rubberlands and travel to Doa to carry out polling there. Heavy rain delayed us, then the state of the roads slowed us down even more. We eventually arrived at Rubberlands at 1300 hours. Polling started at 1420 hours and continued until shortly after 1800 hours. Vehicles were loaded (one was found to have a flat tyre and the load had to be transferred), and the teams left Doa at about 1910 hours. The lights on my vehicle failed shortly afterwards and rain started. I signalled Mr. Clayton to take the lead in his vehicle, and I would follow behind. When the vehicles reached the Bau Bau creek (1930 hrs) Mr. Clayton's vehicle went onto the crossing, the water would have been about a foot deep. Before Mr. Clayton had travelled 30 feet the water rose nearly two feet, washing his vehicle off the causeway into the creek. Initially I did not know how many of the men on the truck had managed to get safely to the bank, although I could hear Mr. Clayton shouting. Being dark and having no lights, furthermore, my vehicle had broken down and wouldn't start. I told my team not to enter the water, then ran back to Doa plantation to get lights, a truck and ropes. Mr. Van Den Brink came immediately, and when we arrived back at the scene of the accident the level of the water had dropped considerably. I discovered Mr. Lawila Bari was holding on to the top of the vehicle, whilst the other three had already reached the bank. We were able to ford the causeway but not reach the vehicle. While we were trying to work out a way of reaching the vehicle Mr. Loang Mileng took the end of the rope, dived into the water and swam to the truck. Considering the rapid flow and turbulence of the water and the fact that it was very dark, Mr. Mileng's act was one of the bravest acts of heroism that I have ever seen. I am of the firm conviction that some official recognition should be given to Mr. Mileng. After Lawila Bari had been rescued, we all went back to Doa where Mrs Van Den Brink gave us a meal and provided accommodation.

Next day I contacted Regional Electoral Office, explained what had happened two teams were told to poll at Rubberlands and Boismenu. Mr. Clayton and myself initiated a search for the missing ballot boxes. At 1300 hours we went to Rogers airstrip and met Messrs Fitzer and Russell, and further explained the mishap. The search and polling finished at 1800 hours. By this time Mr. L. Payne had got the vehicle out of the river and had started repairs.

Polling booths were established at Fanosia and Lolorua on the 24/2/72, whilst I continued the search for the missing equipment. The search continued until 1800 hours, and I found many unused ballot papers, some patrol tables and one ballot box.

On the following day I carried out another search, whilst polling booths were opened at Viamouri and Doa. Polling ceased at 1800 hours. The search proved fruitless.

Saturday, 26/2/72, voting was carried out at Mareboi. I stayed until midday, when Mr. Fitzer arrived and informed me my wife was ill and that I was to return to Port Moresby.

  
F.D. Young.



D.O. Copy

TERRITORY OF PAPUA AND NEW GUINEA

# PATROL REPORT

Report Number..... 11 of 1971/1972.....  
 Subdistrict..... Ela Beach.....  
 District..... Central.....  
 Type of Patrol..... Special.....  
 Patrol Conducted by..... F.D. Young, Patrol Officer.....

Area Patrolled } ..... Vanapa - Rubberlands Area.....  
 (Council and/or } ..... Galley Reach.....  
 Census Division/s.) } .....

Personnel Accompanying Patrol.....  
 Nil.....  
 .....

Duration of Patrol—from 14 /Jan. 1972 to 23 /Jan. 1972.....

No. of Days..... 9 Days.....

Last D.D.A. Patrol to Area:..... Not known.....

Date..... Duration.....

Objects of Patrol (Briefly)..... To find out the number of contract workers on the  
 ..... plantations and to establish venues for polling booths.....

Total Population of Area Patrolled..... Not known.....

The Secretary,  
 Department of the Administrator,  
 KONE DOBU.

Forwarded, please.

/ /19

.....  
 District Commissioner.

224



Sheet 1.

Patrol 11 of 71/72

Special Patrol Report.

Object - to obtain information of numbers of people employed on plantations through Highlands Labour Scheme. Arrange for polling booths to be set up on the plantations.

On the 14/1/72 I departed Port Moresby for Viamouri plantation. By the time I arrived it was raining heavily. I obtained the information required and decided to push on to Rubberlands, however by this time it was raining very hard, so I decided to stay at Viamouri for the night.

Next morning I set out to walk to Rubberlands, the road was impassable due to the rain. Shortly after this start the rain started again and the road was literally a quagmire, consequently the going was very slow. After a change of clothes at Rubberlands, I hired a motor bike from Mr. Green and went to Mareboi, obtained the necessary information and returned to Rubberlands in the P.M.

Sunday it was still raining heavily, so I decided to make it a rest day.

Monday I was involved in the evacuation of an accident case to Port Moresby until 1300 hours. Apparently one of the younger labourers on Rubberlands had climbed a tree after a tree wallaby, a branch broke and the boy fell heavily on his back. By the time Mr. Green and myself arrived the boy was in a state of shock and paralysed from the neck down. He was lashed to a plank and taken to Rogers Airstrip, where he was put on an aircraft for Port Moresby. I learnt later that he had died. After the departure of the aircraft I went to Kanosia and Loloma, spending the night at Loloma. Next day (18/1/72) I travelled to Doa, once more it was raining heavily. Doa is split into four sections, and are reasonably autonomous. The following day I went to Boismenu and then on to Rubberlands. Boismenu is a Roman Catholic Mission lease but the Mission is not being used by the Catholic Church at present, A Mr. L. Payne is using the house with the permission of the Church. He is a freelance mechanic and is employed in repairing and maintaining the vehicles and machinery on the plantation.

On the 20/1/72, I had arranged to be driven through to McNallys Timber Mill, unfortunately due to rain the vehicle was unable to go more than  $\frac{1}{2}$  mile before being forced to turn back, therefore I walked to McNallys, arranged accomadation and a polling booth for the 21/2/72.

Next day I caught a series of passenger vehicles and travelled to Sogeri, then on to Subitana. Here I hired a vehicle to go around the plantation. This took two days and then I returned to Port Moresby.

Sheet 2.

Plantation Labour.

All the plantation owners informed me that they were experiencing a growing desertion rate.

Doa plantation had 59 men come from the Highlands one day, the next day they all deserted. It would appear that the scheme was being used to obtain a free air trip to Port Moresby. Conditions for the labour are pretty much uniform - to my eyes, somewhat below par. There are two problems causing this:-

- (a) The reluctance of the firms concerned to spend money on improvements due to current rubber prices.
- (b) The attitude of the labour lines themselves. They are usually men from remoter areas of the Highlands and are not too particular about their living standards.

Capital Works in the Area.

From the Viamouri River to Rubberlands a contract has been put to Earth Works Ltd., to construct a road. They are meeting with difficulty due to unusually heavy rain and hard rock formations in the hills. Shortage of blasting explosives was also adding to their problems. From Rubberlands to the Aroa River the road construction is being carried out by Com. Works. They to have been held up by heavy rains and dozens of springs appearing in the road surface.

As far as I can see the road goes through plantation owned land and I dare say will not become the subject of land disputes.



F.D. Young,  
Patrol Officer.

LOL-  
CRUA

20

30

24

50

16

24

30

30

24



Patrol Expenditure.

<u>Patrol Advance: S.D.O.</u>	<u>\$30.00</u>
Hire of Motor Bike @ \$2 per day for 3 days.	
16 - 18/1/72 inc.	\$ 6.00
Purchase of fresh food.	\$ 7.20
Cost of passenger vehicle - Kuriva - Subitana	\$ 3.80
Hire of vehicle from Manager of Subitana.	\$10.00
Passenger vehicle to Port Moresby.	\$ 3.00
	<hr/>
Total.	<u>\$30.00</u>

1  
0  
3  
4  
0  
6  
4  
0  
0

	DOA	KANG- SEA	MARA- BOI	R/LDS	VM- CRI	SOG- ERI	BILC- LOGG	ITIKI NUMU	KOI- TAKE	LOL- ORUA
WABAC (WHD)	101	30	81	72	14		15	60		20
JIMI (WHD)		21	21	20					14	
HAGEN (WHD)	6		5	50				20	4	
IALABUS/PANGIA (SHD)	42	40		38				20		30
TARI/KOMO (SHD)	57		28	10	13	30		40		24
WENDI (SHD)	4		27					30		
KAPA (EHD)		40	10			10	90		15	50
OROKA (EHD)				12		1			3	
KOROBA/KOPIAGO (SHD)	52	16	27	2		35	10	330		16
NIPA (MAGEREMAS) (SHD)	64	30	52	35	20		30	2	7	24
LUFA (EHD)					18				25	
LAGAIP (WHD)	42		52					55		30
OBURA (MARAWAKA, WOMENARA) (EHD)			38		23	65				
MENYAMA (YEMA) (KOROB)			16				4		20	30
KAGUA/ERAVE (SHD)	57	25	61					40		
RIGO/ABAU (CENTRAL)			1			20	41			
KAINANTU (EHD)	10		25			25			30	
KTORI (BALURU) (GULF)			1			3				
SOHE (POPODETTA, KOKOTA) (ND)						20	90			
IJIVITARI (ND) (TUBE)						10				
CCILALA						4				
ALOTAU (BANIARA) (MILNE)							1			
KUNDIAWA (CHIMBU)									11	
HENGENCPI (EHD)									35	
KARIMU/NOMANE (CHIMBU)									20	
WOCITAPE	5									
	442	241	445	239	88	223	281	597	254	224