

NATIONAL ARCHIVES & PUBLIC RECORDS SERVICES
OF PAPUA NEW GUINEA

PATROL REPORTS

DISTRICT: CENTRAL
STATION: Ela Beach
VOLUME No: 9

ACCESSION No: 496.

1973 - 1974

Filmed by/for the National Archives of Papua New Guinea,
PORT MORESBY - 1989.

Sole Custodian: National Archives of Papua New Guinea.

Papua New Guinea Patrol Reports

Digitized version made available by



Copyright: Government of Papua New Guinea. This digital version made under a license granted by the National Archives and Public Records Services of Papua New Guinea.

Use: This digital copy of the work is intended to support research, teaching, and private study.

Constraints: This work is protected by the U.S. Copyright Law (Title 17, U.S.C.) and the laws of Papua New Guinea. Use of this work beyond that allowed by "fair use" requires written permission of the National Archives of Papua New Guinea. Responsibility for obtaining permissions and any use and distribution of this work rests exclusively with the user and not the UC San Diego Library.

Note on digitized version: A microfiche copy of these reports is held at the University of California, San Diego (Mandeville Special Collections Library, MSS 0215). The digitized version presented here reflects the quality and contents of the microfiche. Problems which have been identified include misfiled reports, out-of-order pages, illegible text; these problems have been rectified whenever possible. The original reports are in the National Archives of Papua New Guinea (Accession no. 496).

PATROL REPORT OF: ELA BEACH - KNIKILA

ACCESSION No. 496

VOL. No: 9: 1973/74

NUMBER OF REPORTS: 13

ELA BEACH

REPORT NO:	FOLIO	OFFICER CONDUCTING PATROL	AREA PATROLLED	MAPS/ PHOTOS	PERIOD OF PATROL
[1] 1-1973/74	1-3	BWALETO K. P.O.	Mountain Koiari c/o - Jacket		9/7/73 - 13/7/73
[2] 2 - "	4-30	" "	Daugo Island " area study	map.	29/8/73 - 30/8/73
[3] 3 - "	31-34	" "	Bereina s/s, Knikila s/s, Popondetta and Morobe s/s - Jacket		5/8/73 - 13/8/73
[4] 4 - "		BWALETO K. P.O.	No Report. in side.		
[5] 5 - "	35-36	" "	Mountain Koiari - Jacket		28/10/73 - 4/11/73
[]					
[]	KNIKILA				
[]					
[6] 1-1973/74	37-60	WRIGHT S. A-P.O.	Mt Brown	map.	21 days.
[7] 2 - "	61-62	ANDERSON M.J.E. A.D.C.	Part Rigo L.G.C. and part Koiari c/o - Jacket		20/8/73 - 28/8/73
[8] 3 - "	63-64	LAMMAS J. P.O.	Maria c/o - Jacket		12/9/73 - 31/10/73
[9] 3A - "	65-78	" "	Maria c/o - Jacket	map.	12/9/73 - 3/10/73
[10] 4 - "	79-93	WRIGHT S. A-P.O.	Mt Obree c/o and part of Mt Brown.		23/10/73 - 11/11/73
[11] 5 - "	94-115	LAMMAS P.O.	Lahava Ward.		26/11/73 - 17/12/73
[12] 6 - "	116-126	ZIESING. "	Maria, Mt Brown, Mt Obree. (part time ref.)		18/3/74 - 5/4/74
[13] 7 - "	127-150	ROGA M. P.O.	Maria, Mt Brown c/o		29/4/74 - 6/5/74
[]					
[]					
[]					
[]	150 pages				
[]					
[]					
[]	1:9/19	TOTAL PAGES			

CENTRAL DISTRICT

PATROL REPORTS

1973 - 74

ELA BEACH

<u>REPORT NO.</u>	<u>OFFICER CONDUCTING PATROL</u>	<u>AREA PATROLLED</u>
1-73-74	K. BWALETO	MOUNTAIN KOIARI C/D - jacket
2-73-74	KOBULE BWALETO	DAUGO ISLAND C/D - Area Study
3-73-74	KOBULE BWALETO	BEREINA S/D, KWIKILA S/D, POPONDETTA S/D, Morobe D. - jacket
4-73-74		
5-73-74	KOBULE BWALETO	MOUNTAIN KOIARI - jacket
	<u>KWIKILA</u>	
1-73-74	S. WRIGHT	MT. BROWN
2-73-74	M.J.E. ANDERSON	PART RIGO L.G.C. PART KOIARI C/D - jacket
3-73-74	J. LAMMAS	MARIA C/D - jacket
3A-73-74	J. LAMMAS	MARIA C/D
4-73-74	SHANE WRIGHT	MT OBREE C/D & PARTS OF MT BROWN
5-73-74	J. LAMMAS R. MUGWAGATA	LAHARA WARD
6-73-74	P. ZIESING	MARIA, MT BROWN, MT OBREE (PARTS THERE OF)
7-73-74	MURRAY ROGA	MARIA/MT BROWN C/D

Col

F

67-1.2

PATROL REPORT

Report number: 1 of 1973/74
 District: Central
 Patrol conducted by: K. Bwaletto
 Area patrolled: Mountain Koiari
 Duration of patrol: 9-7-73 to 13-7-73
 Last D.D.A. patrol: E.B. No. 10-72/73
 Last O.L.G. patrol: -
 Map reference: -

Objects of patrol: Naoro Airstrip
 Maintenance
 Station: Ela Beach Sub-District Office
 Subdistrict: Fort Moresby
 Designation: Patrol Officer
 Personnel accompanying: 4 Community Development
 Officers
 Number of days: 5
 Total population of area: 2186
 Council area: -
 House of Assembly Electorate: Kairuku-Hiri Open

The District Commissioner,
 Central District,
 Port Moresby.

In respect of this patrol, I attach
 Field Officers Journal Folios 25xx , (*)
 Patrol Instructions, (*)
 The Report and my comments, (*)
 Area study, ()
 Updating of area study, ()
 Situation Reports No's 1-2 , (*)
 Patrol map, ()

C. V. Single

DATE: / 19 .

Assistant District Commissioner

The Secretary,
 Department of the Administrator,
 Division of District Administration,
 KONE DOBU, Papua New Guinea.

In respect of this patrol, I attach
 Area study, ()
 Updating of area study, ()
 Situation Report No's. 1-2 (✓)
 District Headquarters assessment of
 Patrol & Report..... Above average
 Average
 Below average

Date: 13/8/1973.

District Commissioner

The District Commissioner
Central District
P.O. Box 776
PORT MORESBY

27th August, 1973
67-1-2
R.G. Orwin
a/D.D.C.

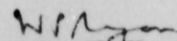
ELA BEACH PATROL NO. 1 - 1973/'74

Reference your Minute of 13th August, 1973.

I acknowledge with thanks receipt of Situation Reports 1 and 2 arising out of the above patrol of Mountain KUIARI Census Division, together with the appropriate assessments as submitted by Mr. K. BWALETO, Patrol Officer.

Situation Reports have been distributed to appropriate Headquarters' Branches for information and any action required.

I endorse your comments on Mr. Ewaletto's work.


W.P. RYAN
a/Secretary

DDA 67.1.19

PATROL REPORT

Report number: 2 of 1973/74
 District: **Central**
 Patrol conducted by: **Kobule Bwaletto**
 Area patrolled: **Daugo Island**
 Duration of patrol: **29th & 30th August**
 Last D.D.A. patrol:
 Last O.L.G. patrol:
 Map reference:

Objects of patrol: **Local Government survey**
 Station: **Sub-District Office, Ela Beach**
 Subdistrict: **Port Moresby**
 Designation: **Patrol Officer**
 Personnel accompanying: **Paul Joyce A.P.O.**
 Number of days: **2**
 Total population of area: **282**
 Council area: **-**
 House of Assembly Electorate: **Kairuku-Hiri**

The District Commissioner,
Central District,
Port Moresby.

In respect of this patrol, I attach

Field Officers Journal Folios 4 N	(*)
Patrol Instructions,	(*)
The Report and my comments,	(*)
Area study, (L.G. Survey)	(*)
Updating of area study,	()
Situation Reports No's 1-	()
Patrol map,	(*)

Claims for Camping Allowance

T.M. Kelliher
T.M. Kelliher

S/ Assistant District Commissioner

DATE: 25/ 9 1973.


The Secretary,
 Department of the Administrator,
 Division of District Administration,
 KONE DOBU, Papua New Guinea.

In respect of this patrol, I attach

Area study,	(✓)
Updating of area study,	()
Situation Report No's. 1-	()
.....	()
.....	()
District Headquarters assessment of	Above average
Patrol & Report.....	Average ✓
	Below average

H. H. Brown
 District Commissioner

Date: 24/11/73



25

DEPARTMENT OF THE CHIEF MINISTER AND DEVELOPMENT ADMINISTRATION
DISTRICT OFFICE

The President
Port Moresby City Council
PO Box 772
PORT MORESBY

30th October 1973
40-1-1
C. Oaeke

LOCAL GOVERNMENT SURVEY DAUGO ISLAND

Dear Sir

Please find the above Patrol Report carried out by Messers Bwaleto P.O. and Joyce A.P.O. on Daugo Is.

The covering comment from Mr. T.M. Kelliher A/adc, Ela Beach indicates the people's willingness to join the Port Moresby City Council.

Please advise me if your Council wishes to include Daugo Island to be part of the P.M.C.C. If so, arrangement could be made to amend the Constitution.

Your advice together with the exact resolution of the Council either in support or against should be forwarded to this office for necessary action please.

Yours faithfully

D.J. FITZER
District Commissioner

cc. D.C.C.D. Box 776 PORT MORESBY.

A.D.C. Sub-Dist Office Ela Beach

R.L.G.O. Box 1029 BOROKO.

cc. The Secretary
Department of The Chief Minister
and Development Administration
KONEDOBU



67-2-1
2f

DEPARTMENT OF THE CHIEF MINISTER AND DEVELOPMENT ADMINISTRATION
Sub-District Office,
Ela Beach.

TELEGRAMS:
TELEPHONE:

PAPUA NEW GUINEA

The District Commissioner,
Central District,
Port Moresby.

Date: 25th September 1973


Our Reference: 67-1-2

Action Officer:

Designation:

Your Reference:

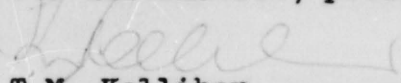
Date:



Ela Beach Patrol Report No. 2 of 1973/74

Forwarded herewith please find the above report which was prepared as a joint exercise by Messrs Bwaletto P.O. and Joyce A.P.O. .

2. These officers have once again demonstrated their ability for sound meticulous field work and have supplied some interesting details on an area which would appear to have been virtually officially non-existent.
3. The desire of the Daugo people to join the City Council would appear to be purely materialistic in motivation but their aspirations as listed in Section P of the Report should not be hard to fulfill. It could be argued that the type of work required on the Island could be better carried out by the Hiri Council which has a predominantly rural viewpoint. However, the people have asked to join the City Council and ethnically they are more aligned with other migrant groups which fall under the City Council. Their means of livelihood are pursued within the City and adjacent waters. Accordingly, I recommend the people's desire to join the City Council for your favourable consideration.
4. This Report has taken some time to be submitted but was held up by Mr. Bwaletto's involvement with the Crustal Survey and the administrative organisation required for National Day.
5. Camping Allowance Claims are attached.
6. It is understood that the District Local Government Officer wishes to put this matter before the City Council at their next meeting.
7. For information, please.


T.M. Kelliher
a/Assistant District Commissioner

*Atts.

PATROL REPORT No. 2 of 1973

67-1-2

Sub-District Office,
Ela Beach.

21st August 1973.

Patrol Officer K. Bwaletto,
Sub-District Office,
Ela Beach.

Dear Mr. Bwaletto,

Patrol Instructions - No. 2 of 1973/74

Please be prepared to depart on patrol to
Daugo (Fisherman's) Island on 29th August for two
days.

- 2. The purposes of the patrol will be:-
 - (a) Census;
 - (b) Local Government Survey;
 - (c) General Administration;
 - (d) Political Education.
- 3. Mr. Joyce, A.P.O., will accompany you.
- 4. I wish you a pleasant patrol.

Yours sincerely,

C.V. Single

C.V. Single
Assistant District Commissioner

PATROL REPORT No. 2 of 1973/74

Station **Sub-District Office,** Officer Compiling **Kobule Bwaletto, P.O.**
Ela Beach

District **Central** Subdistrict **Port Moresby**

Census Division **Port Moresby** L.G. Council **-**

(For recording of routine information not of a situation report nature, actionable at Subdistrict or District level, and of value to succeeding officers. No copy is required at Headquarters.)

Govt. Print.—1694/40000.—9.72.

(For further pages, use foolscap blanks.)

Introduction

As follows this report covers a total of 2 days spent at TAU KWARANA Village, DAUGO ISLAND.

The primary objects of the patrol were as per instructions the following:-

- (a) conduct census
- (b) conduct local government survey.

A.

Approximately 5 miles south-west of Port Moresby lie 2 sq. miles of exposed coral reef known as DAUGO or Fisherman's Island. Part of the SINAVI reef, this island follows the normal pattern of such formations being extremely flat, low lying and sparsely covered. The average height above sea level would be no more than 15-20 feet.

2. Soil covering is patchy, thin and of poor quality. This sustains only the hardiest of grasses interspersed with small clumps of salt scrub which, during the dry season, resembles "tinder". Pandanus, coconut and okari nut trees have been planted in and around the main settlement to provide shade but these are stunted due to the combined harshness of sun and wind. A few clumps of coconut trees may also be found on the western tip of the island.

3. Unfortunately, the Bureau of Meteorology have no figures regarding the climate and rainfall pattern of the island. However, an assesment can be gauged from the 1972 figures for Jacksons Airport, Port Moresby, which are as follows:-

Total Rainfall for 1972	3996 pts.
Number of rainy days	117 days
Rainfall in wettest month	1328 March
Rainfall in driest month	Nil August

It must be stressed that the aforementioned figures may only be used as a guide and that the island is, without doubt, hotter and drier than they suggest. Being so exposed, Daugo Island is also scoured by the prevailing winds - the north-west monsoon (from December to March) and the south-east trade wind (from May to October).

4. The only available means of access to the island are by sea and air (please refer to Communications).

5. There are two settlements on the island. The main village is situated on the eastern tip and consists of approximately 45 dwellings. The second which is of little significance consists of only 4 houses and is on the western tip of the island. The four families residing there regard themselves as part of the main settlement and not as a separate entity.

6. No settlements existed on the island prior to the arrival of its present inhabitants, although it was used as a staging post for mainland fishermen. The present settlement known as TAU KWARANA has built itself up over the past 15 years and progressed from a couple of large canoes anchored off shore to its present status of a permanent village housing nearly 300 people from HULA and ALUKUNI villages in the RIGO Sub-district.

7. The village name, TAU KWARANA, originated in pre-colonial days when hula warriors swept through the Motuan villages using Daugo Island as a base camp. Heads, relieved from their unfortunate victims, were placed on a small sand hill behind the present site of the village and thus the name TAU KWARANA, meaning "head of man".

8. The above, related to the patrol and the fact that skulls have been discovered as late as 1958, appear to be the islanders' primary claim to ownership of the western tip of the island - that is acquired by conquest.

B. GOVERNMENT CONTACT

Government contact with the settlement has been at a bare minimum due to the previous itinerant nature of the inhabitants, although its influence is of a high degree. This is not surprising when the length of Administration contact with the coastal Papuan villages is considered.

2. The people are well aware of the various avenues available to them regarding aid and assistance such as Development Bank loans etc.

Male Children (under 15 years)	15
Female Children (under 15 years)	15
Total	30
Adults	
Male Adults (over 15 years)	8
Female Adults	10
Male Children (under 15 years)	15
Female Children (under 15 years)	15
Total	48
Total Population	78

2. Due to the absence of previous census records, it is difficult to determine the population, although it can be said that the population has finally reached a high degree of permanency.

3. In the event of the island being assimilated into a Council area, the number of eligible and non-eligible tax payers totals 78 and are broken up as follows:-

Male Adults over 17 years of age	69
Male Adults 17 years of age	9
Total	78

Please refer to Appendices 1 & 2 for full details.

C. POPULATION - DISTRIBUTION AND TRENDS

For the purpose of this survey and due to the absence of previous data, a totally new census book was drawn up. The results obtained are as follows:-

Present

Male Adults (over 15 years)	71
Female Adults "	54
Male Children (under 15 years)	66
Female Children "	68
	<hr/>
Total	259
	<hr/>

Absent

Male Adults (over 15 years)	8
Female Adults "	3
Male Children (under 15 years)	5
Female Children "	7
	<hr/>
	23
	<hr/>

Total Population 282

2. Due to the absence of previous census records, trends cannot be distinguished although it can be said that the population has finally reached a high degree of permanency.

3. In the event of the island being assimilated into a Council area, the number of eligible and near eligible tax payers totals 78 and are broken up as follows:-

Male Adults over 18 years of age	69
Male Adults 17 years of age	9
	<hr/>
Total	78
	<hr/>

Please refer to Appendices 1 & 2 for full details.

D. SOCIAL GROUPINGS

As stated previously, the inhabitants of Daugo Island originate from Hula and Alukuni villages in the Rigo Sub-district, Central District, and are therefore of one distinct social group.

2. The functional social unit is that of the extended family line.

3. The islanders are bi-lingual, speaking both Hula and Motu. Surprisingly however, the majority are also able to converse in simple English.

General Comments: Pleasant man who had willing to give up his time and energy on behalf of his village - will improve if utilized in the right manner.

E. LEADERSHIP

Influential leaders do not exist as such, although one, RUGA ARA, was nominated as spokesman. His "claim to fame" derives from traditional sources and general consensus, the latter taking priority. Personal details are as follows:-

Name	Ruga Ara
Year of Birth	1927
Education	Standard 3
Languages	Hula, Motu and Simple English
Occupation	Fisherman
General Comments	A pleasant man more than willing to give up his time and energy on behalf of his village - will improve if utilised in the right manner.

F. LAND TENURE AND USES

The island was inherited by the Hula and Alukuni people as a group from their ancestors through conquest. There is no individual tenure or interest (refer Introduction). Between the islanders and the villagers on the mainland coast there is a dispute over the ownership of the island. The islanders however stated that they make contribution towards the use of the island to the appropriate Motuan claimant even though they are still certain that they claim the island.

2. The islanders still hold land right and interest at Hula and Alukuni which they occasionally visit. To the writer's knowledge, the people have no intention of returning.

3. As far as the cash cropping and gardening are concerned there is absolutely nothing, due to the arid state of the island and poor quality of the soil; hence the only occupation on the island is purely fishing.

G. LITERACY

There are no educational facilities on the island. Approximately 45% of the adults are more or less literate in the vernacular, lingua franca (Motu) and Simple English.

2. From the survey, the patrol achieved a list of 3 Form 2 graduates and 1 Form 3 who are residents of the island. In addition, there are 4 more students in high schools around Port Moresby and are residing in Moresby and one, Kila Au, in her third year at school in Adelaide, Australia.

H STANDARD OF LIVING.

1. The villagers enjoy a fairly high standard of living in the western fashion.
2. The main settlement on the Island is clustered at the eastern tip and consists of 45 dwellings. The average size of each house is approximately 18 x 20 feet excluding verandahs or platforms. Apart from the occasional rough hewn beam or floor board the houses are devoid of bush/native materials being mostly corrugated iron constructions similar to that of low covenant housing in the city. All houses are raised 3 - 4 ft off the ground being built on piles and are relatively speaking of a high standard, - indeed some are even equipped with louvered glass windows and guttering.
3. The average number of persons per dwelling is six.
4. Most houses are reasonably well furnished with both store, bought and home made fittings.
5. Western artifacts and clothing are exclusively used apart from occasional traditional celebrations.
6. Sanitation is good although there are no man made facilities.
7. Personnel cleanliness is also of a high standard with fresh water being used regularly, even for clothes. Considering all fresh water is shipped in from either Gemo Island or Koki Market, this is most commendable.
8. The staple diet is naturally fish, fish and more fish!!! Native vegetables are purchased from Koki Market to supplement the staple, as well as store bought goods. Beverages are consumed daily. A well balanced diet is the subsequent result.
9. Although pigs, ducks and chickens are kept, they are only consumed on feast days or for high price payment.
10. Social activities revolve around sporting functions and traditional or Christian celebrations. Major events are celebrated at Hula village with the Island being deserted at Easter and Christmas. Run of the mill sporting activities on the Island are informally but adequately organised and include canoe racing, cricket, basketball and soccer.
11. A women's club did exist on a formal basis two years ago, but has since fallen through.
12. There are approximately a dozen radios in the village, with a highly receptive audience. The Islanders also boast 16 outboard motors (not all in working condition), 1 sewing machine and fishing nets galore.

I MISSION

The only operative mission on the Island is the United Church. Apart from looking after the Islanders' Spiritual welfare, no other services are provided. The residing preachers are two (2) deacons and the Minister visits the Island at the end of each month.

J NON INDIGENEOUS

There are no non-indigenous persons working or residing on the island.

There are two major means of access to the island, one is by boat, which could be developed into regular services. The other is by air, which is not used at present. At present the operational sea transport in the area are sailing canoes and motor powered canoes.

Air

The island boasts an 'F' category airstrip, belonging to the Department of Civil Aviation, which extends from the western tip of the island towards the East with a length of 4,000 feet. Having 'A' grade surface the airstrip could accommodate B.C.3 aircraft. In theory the strip is an emergency landing ground for Jacksons Airport, although it has not been used as such for some time. It is also the centre of the pilot training area. B.C.A. provided a tractor for maintenance purposes and other facilities managed by a man who lives there five (5) days a week.

(11)

K COMMUNICATION.

There are two major means of access to the Island, by air and sea, which could be developed into regular services.

SEA.

Until now, there was only one wharf, on the Eastern tip of the Island, which is now unserviceable and lacking maintenance as the inhabitants have no need for a wharf due to the fact that they use motor canoes, which are easily beached. At present the operational Sea Transport in the area are Sailing Canoes and Motor powered canoes.

AIR.

The Island boasts an 'X' category Airstrip, belonging to the Department of Civil Aviation, which extends from the Western tip of the Island towards the East with a length of 4,400 feet. Having 'A' grade surface the Airstrip could accommodate D.C.3' aircraft. In theory the strip is an emergency landing ground for Jacksons Airport, although it has not been used as such for some time. It is also the centre of the pilot training area. D.C.A. provided a tractor for maintenance purposes and other facilities managed by a man who lives there five (5) days a week.

L TECHNICAL OR CLERICAL SKILLS.

There are no persons with technical or clerical skills residing on the Island.

Generally the educational education in this area is fairly good and in the writer's opinion, the islanders should have a fairly good background due to their long contact with Europeans. However, the people display very little interest and not very much participation in the discussion. The local level of education is inadequate, independence and self-government, particularly in the immediate interest. There was however, very little response.

(9)

^{Au} Dago Island is a non-Local Government Council area, however, the people have relatively sound knowledge and experience of Local Government Council through their previous participation with the Rigo Local Government Council. In fact, the Patrol came across a former Rigo Councillor, One Au Kila. Unfortunately Mr. Au was absent during the actual Survey discussions.

Generally the Political Education in this area is fairly good and in the writers opinion, the Islanders should have a fairly good background due to their long contact with Europeans. However, the people display very little interest and not very much participation in the discussions the Patrol gives (brief talks regarding independence and Self-Government) intending to stimulate interest. There was however, very little response.

N ECONOMY OF THE AREA.

- 1. The primary reason for the existance of a settlement on Daugo Island is naturally the abundance of Marine Life and its' close proximity to a ready market. Indeed 80% of all seafood supplied to Koki Market is done so by the Islanders.
- 2. As the weather and availability of fish fluctuates drastically, the calculation of the average weekly wage has proved difficult. However, the Islanders assured the Patrol that they are able to earn far more catching fish than if they worked full time in the city. All agreed that an average weekly income per week would be in the vicinity of \$25 - \$30.00.
- 3. Income is not derived from any other source as gardens are non existant and trade stores are of a low standard.

0. POSSIBILITIES OF EXPANDING THE ECONOMY.

Little can be done regarding the above without large expenditure. A freezer on the Island would undoubtedly be a step in the right direction. Not only will it stabilise the weekly earnings, but fish such as Barramundi, could be stored until prices are high. Little else can be done without the people forming some sort of co-operative and purchasing commercial fishing craft. This seems most unlikely as they are not inclined to work as would be needed in such an enterprise.

The villagers already stated in the report that they wished to join the Port Moresby City Council. Council affiliation is viewed as a means of obtaining the following:-

- (a) water supply
- (b) school
- (c) aid post

Naturally, if the above cannot be achieved, the apparent enthusiasm about becoming an affiliate. All no doubt largely fanciful.

The ability of the villagers to pay Council tax would be no problem - indeed, a few people still pay the King Council.

P. ATTITUDES TOWARDS LOCAL GOVERNMENT COUNCIL

As mentioned previously, the Islanders are well aware of the Local Government system and have lately approached the Port Moresby City Council for aid and assistance. Consequently, this survey was carried out as an attempt to gauge the feasibility of absorbing DAUGO ISLAND within the City Council.

The villagers clearly stated to the patrol that they wished to join the Port Moresby City Council. Council affiliation is viewed as a means of obtaining the following:-

- (a) water supply
- (b) school
- (c) aid post.

Naturally, if the above cannot be achieved, the apparent enthusiasm shown towards an affiliation will no doubt rapidly dwindle.

The ability of the villagers to pay Council tax would be no problem - indeed, a few people still pay the Rigo Council.

5

Q

ATTITUDES TOWARDS CENTRAL GOVT.

The people are strong "Papua Besena" movement supporters,
however, this support is ^{primarily due to} the lack of develepment in Papua.

APPENDIX I

MALE ADULTS OVER 18 years OF AGE.

<u>NAME</u>	<u>BORN</u>	<u>NAME</u>	<u>BORN</u>
GIMA KILALEMA	1932	AU KILA	1927
VAGI RALAI	1936	HANI KILA	1913
IRUNA KARO	1930	BAGITA HANI	1933
KILA IRUNA	1953	KWARE KILA	1923
LUI VERAU	1944	KOROU KWARE	1953
KARAWA NAVU	1929	KARO KWARE	1955
VAVINE WALO	1922	VUI VAGI	1918
NOPE RAVU	1918	VAGI VUI	1940
TANI NOPIRI	1945	LEA VUI	1943
GIWANA POLO	1905	ALEWA LA'A	1924
STEVEN IGA	1954	MUTU KILA	1914
UEA ARA	1946	VELE RAKWA	1928
KILA KILAVIRI	1924	ALI VELE	1945
RUSSELL KILA	1950	VILI RAKWA	1932
IGA ARA	1939	GIMA RALAI	1924
KILA RALAI	1920	VUI GIMA	1941
GITA KILA	1954	WAKA POLO	1946
RALAI KILA	1950	RAKWA WARI	1914
LEVA ILA	1914	PURI RAKWA	1942
KWARA OLE	1933	RAVU ILA	1926
KILA POKARA	1936	LA'A RAVU	1950
IRU GIMA	1931	KILA VELE	1930
ARA IRU	1950	GENO KILA	1950
IGA VELE	1923	RENAGI KILA	1954
VEARI VALI	1947	KULU RALAI	1930
GUMA VALI	1950	KARO KULU	1952
VAGI POKANA	1921	ATI RENAGI	1948
RAVU VAGI	1948	KILA POKANA	1920
ARA RALAI	1900	KWARE KILA	1951
RUGA ARA	1927		

MALE ADULTS 17 YEARS OF AGE.

<u>NAME</u>	<u>BORN</u>
VELE KILA	1956
IRU KILA	1956
SAMAURAI GIMA	1956
WALA VAGI	1956
VOI KARAWA	1956
POLO GIWANA	1956
WALO KILA	1956
STAMA KILA	1956
GIA VAGI	1956

(7)
(3)

DEPARTMENT OF THE CHIEF MINISTER & DEVELOPMENT ADMINISTRATION

P.O. Box 2396
KONEDOBU
Papua New Guinea

Ref.: 67-1-4
Date: 21-11-73

The District Commissioner
Central District.....
P.O. Box 776.....
PORT MORESBY.....

RE: ELA BEACH.....PATROL NO. 3.....OF 1973/74.....
CONDUCTED BY MR. KOBULE BWALETO.....
TO: VARIOUS BEREINA ETC. S/D.....CENSUS DIVISION.

... I acknowledge with thanks receipt of:-

- . Situation Report Nos. 1.....
together with assessments. These have been distributed
to appropriate Headquarters' Branches for information
and any action required.
- . ~~Area Study amendments/recompilation.~~

W.P. Ryan
W.P. RYAN
s/Secretary



67-2-1


DEPARTMENT OF THE CHIEF MINISTER AND DEVELOPMENT ADMINISTRATION
Sub-District Office,
Ela Beach.

TELEGRAMS:
TELEPHONE:

PAPUA NEW GUINEA

The District Commissioner,
Central District,
Port Moresby.

Date: 28th September 1973
Our Reference: 67-1-2
Action Officer:
Designation:
Your Reference:
Date:



Ela Beach Patrol No. 3 of 1973/74

Forwarded herewith please find the above Report as submitted by Mr. K. Bwaleto, Patrol Officer.

I asked Mr. Bwaleto to submit this Report, which is of an interim nature, so that Headquarters may be kept informed of developments. Mr. Bwaleto is expected to recommence escort duty on 8th October and will be fully occupied with this activity until the end of November.

Mr. Bwaleto's claim for Travelling Allowance is also forwarded.

For your information, please.

T.M. Kelliher

.....
T.M. Kelliher
a/Assistant District Commissioner

Att.

1

Sub-District Office,
Ela Beach.

5th September 1973.

Mr. K. Bwaletto,
Patrol Officer,
Port Moresby S.D.O.,
Ela Beach.

Dear Kobule,

Patrol Instructions - No. 3 of 1973/74

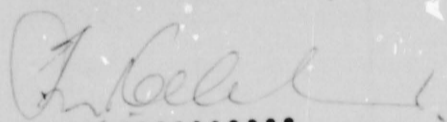
Would you please peruse the contents of file 4-2-1, particularly the letter from our Secretary (folio 17), referenced 35-21-0, dated 31st August 1973.

Please accompany the initial survey team and carry out the functions mentioned at the Secretary's penultimate paragraph.

Upon your return I would like you to submit a brief Patrol Report of a Situation Report nature.

I wish you a pleasant trip.

Yours faithfully,



.....
T.M. Kelliher
a/Assistant District Commissioner

DDA 67.1.20

(2)

PATROL REPORT

Station: Ela Beach
Subdistrict: Port Moresby
District: Central

Population: 2186
Council Area: -
House of Assembly Electorate: Hiri-Kairuku
Map Reference: -

Report No: 5 of 1973/74

Last Patrol: D.D.A. 13th July 1973

Conducted by: K. Bwaletu

Objects of Patrol: To obtain signatures for land purchases

Designation: Patrol Officer

Duration: 28th Oct. to 4th Nov. 1973

No. of Days: 7

Census Division: Mountain Koiari

The District Commissioner,
Central District,
Port Moresby.

In respect of this patrol, I attach

Field Officers Journal Folios 13 To (*)

Patrol Instructions, (*)

The Report and my comments, (*)

Area study, ✓

Updating of area study ✓

Situation Reports Nos 1- (*)

Patrol map, ✓

[Handwritten Signature]
Assistant District Commissioner

DATE: 9 / 11 / 1973 .

The Secretary,
Department of the Chief Minister and Development Administration,
KONEDOBU, Papua New Guinea.

In respect of this patrol, I attach

Area study, ()

Updating of area study, ()

Situation Reports Nos 1-3, ()

..... ()

..... ()

District Headquarters assessment of
Patrol & Report.....

✓ Above average

Average

Below average



[Handwritten Signature]
District Commissioner
K. A. Brown Jc.

DATE: 27 / 11 / 1973 .

DEPARTMENT OF THE CHIEF MINISTER & DEVELOPMENT ADMINISTRATION

P.O. Box 2396
KONEDOBU
Papua New Guinea

Ref.: 67-1-20
Date: 6/12/73

The District Commissioner
Central District
P.O. Box 776
PORT MORESBY

RE: ELA BEACH PATROL NO. 5 OF 1973/74
CONDUCTED BY MR. K. BWALITO
TO MOUNTAIN KOIARI CENSUS DIVISION.

... I acknowledge with thanks receipt of:-

- Situation Report Nos. 1 to 3 together with assessments. These have been distributed to appropriate Headquarters' Branches for information and any action required.

~~Area Study amendments/recompilation~~
Your above average assessment is noted.

WSP Ryan
W.P. RYAN
a/Secretary