

NATIONAL ARCHIVES & PUBLIC RECORDS SERVICES
OF PAPUA NEW GUINEA

PATROL REPORTS

DISTRICT: CHIMBU

STATION: Kundiawa

VOLUME No: 20

ACCESSION No: 496.

1973 - 1974

Filmed by/for the National Archives of Papua New Guinea.
PORT MORESBY - 1989.

Sole Custodian: National Archives of Papua New Guinea.

Papua New Guinea Patrol Reports

Digitized version made available by



Copyright: Government of Papua New Guinea. This digital version made under a license granted by the National Archives and Public Records Services of Papua New Guinea.

Use: This digital copy of the work is intended to support research, teaching, and private study.

Constraints: This work is protected by the U.S. Copyright Law (Title 17, U.S.C.) and the laws of Papua New Guinea. Use of this work beyond that allowed by "fair use" requires written permission of the National Archives of Papua New Guinea. Responsibility for obtaining permissions and any use and distribution of this work rests exclusively with the user and not the UC San Diego Library.

Note on digitized version: A microfiche copy of these reports is held at the University of California, San Diego (Mandeville Special Collections Library, MSS 0215). The digitized version presented here reflects the quality and contents of the microfiche. Problems which have been identified include misfiled reports, out-of-order pages, illegible text; these problems have been rectified whenever possible. The original reports are in the National Archives of Papua New Guinea (Accession no. 496).

CHIEF REPORTS

PATROL REPORTS

1973 - 74

IBERIA

<u>REPORT NO.</u>	<u>OFFICER CONDUCTING</u> <u>TRAP</u>	<u>AREA PATROLLED</u>
1-73-74	G. C. BLACK	Gunanggi C/D - jacket
1A-73-74	G. C. BLACK	Igidi, Kebel - jacket
1B-73-74	HEMP WAINGE	Dom C/D - jacket
1C-73-74	L. H. SCHILLING	Pio C Tura
2-73-74	G. C. BLACK	Gunanggi C/D - jacket
3-73-74	B. SIBONI	Part Sinasina/Part Kundawa

HWAYI

1-73-74	G. H. SWERING	Nambaiyufa - jacket
2-73-74	B. BROFF	Nambaiyufa - jacket
3-73-74	B. A. GLADWIN	Elinbari - jacket
5-73-74	B. GLADWIN	Elinbari

SWANE

1-73-74	H. ROSSMAN	Part Manone - jacket
2-73-74	Missing	
3-73-74	BILL B. ABB	Marigl - jacket
4-73-74	BILL B. ABB	Salt Manone - jacket
5-73-74	B. B. JENK	Part Lower Marigl C/D - jacket
6-73-74	JOHN KONA	Marigl - jacket (Mony)
7-73-74	Missing	
8-73-74	G. GENE	Mikawa - jacket
9-10-73-74	Missing	
11-73-74	E. H. DIAO	Salt Manone - jacket
14-73-74	JOHN BINGHAMA	Marigl C/D (part) - jacket

DDA 67. 18. 3.

PATROL REPORT

Report number: 1 OF 1973/14

District: GOROKU

Patrol conducted by: G.C. NIAGI

Area patrolled: GUNANGGI C.D.

Duration of patrol: JULY

Last D.D.A. patrol:

Last O.L.G. patrol:

Map reference: MILINCH RAMU, FOURMIL
KARIMUI

Objects of patrol: GENERAL ADMINISTRATION

Station: KAMTAI (Segins)

Subdistrict: KUNDIAWA

Designation: PATROL OFFICER

Personnel accompanying:

Number of days: 17

Total population of area: 7,495

Council area: SINASINA

House of Assembly Electorate: SINASINA OPEN

The District Commissioner,
District,

In respect of this patrol, I attach

Field Officers Journal Folios 1 To 5, (✓)

Patrol Instructions, ()

The Report and my comments, (✓)

Area study, ()

Updating of area study, ()

Situation Reports No's 1-23 (✓)

Patrol map, ()

M. Walters

Assistant District Commissioner

DATE: / 19 .

The Secretary,
Department of the Administrator,
Division of District Administration,
KONEDOCBU, Papua New Guinea.

In respect of this patrol, I attach

Area study, ()

Updating of area study, ()

Situation Report No's. 1- ()

()

()

District Headquarters assessment of Above average

Patrol & Report..... Average ✓

Below average

J. K. Malone

District Commissioner

Date: 8/11/1973

DEPARTMENT OF THE CHIEF MINISTER & DEVELOPMENT ADMINISTRATION

P.O. Box 2396

KONEDOBU

Ref.: 67-13-3

Date: 21st November 1973

The District Commissioner

Chimbu District.....

P.O. Box 33.....

KONEDOBU.....

RE:.....~~KUTAI~~.....PATROL NO....1.....OF...1173/74...
CONDUCTED BY MR.....G. C. BLACK.....
TO.....GURANGGI.....CENSUS DIVISION.

I acknowledge with thanks receipt of Patrol Report Jacket.

WSP Ryan
W.P. RYAN
a/Secretary

DDA 67.18.1

PATROL REPORT

Report number: ^{A.} 1-73/4 - *Gumucio* Objects of patrol: Road Supervision
 District: CHIMBU Station: KAMTAI PATROL POST
 Patrol conducted by: G.C. BLACK Subdistrict: KUNDIAWA
 Area patrolled: IGIDI, KEBOL, Designation: *at KAMTAI* TRAINED PATROL POST
 Duration of patrol: 11.7.73 to 13.7.73 Personnel accompanying: 5
 Last D.D.A. patrol: JULY, 1973 Number of days: 2
 Last O.L.G. patrol: NOVEMBER 1971 Total population of area: 3717
 Map reference: FORMIL KARIMUI Council area: SINASINA
 MILINCH RAMU House of Assembly Electorate: SINASINA

The District Commissioner,
Chimbu
 KUNDIAWA
 District,

- In respect of this patrol, I attach
- Field Officers Journal Folios 1 To (✓)
- Patrol Instructions, ()
- The Report and my comments, (✓)
- Area study, ()
- Updating of area study, ()
- Situation Reports No's 1— ()
- Patrol map, ()

DATE: 29/5 1973.

M. Walker
 Assistant District Commissioner

The Secretary,
 Department of the Administrator,
 Division of District Administration,
 KONE DOBU, Papua New Guinea.

DEPARTMENT OF THE
 ADMINISTRATOR

 5 SEP 1973
 KUNDIAWA
 CHIMBU DISTRICT
 PAPUA NEW GUINEA

- In respect of this patrol, I attach
- Area study, ()
- Updating of area study, ()
- Situation Report No's. 1— ()
- ()
- ()
- District Headquarters assessment of Above average
- Patrol & Report Average ✓
- Below average

Do/S
 Date: 4/10/19 73

J.K. Nabua
 District Commissioner

DEPARTMENT OF THE CHIEF MINISTER & DEVELOPMENT ADMINISTRATION

P.O. Box 2396

KONEDOBU

Ref.: 67-11-1

Date: 21/11/73

Total

The District Commissioner

Chimbu District
P O Box 33
MUNDIATA

RE:.....KANTAI.....PATROL NO.....1.....OF.....1973/74
CONDUCTED BY MR.....G.C. BLAKE.....
TO.....GUMANGGI.....CENSUS DIVISION.

I acknowledge with thanks receipt of Patrol Report Jacket.

W.P. Ryan
W.P. RYAN
a/Secretary

DDA 67. 18. 17

PATROL REPORT

Report number: 1 of 1973/74

District: Chimbu

Patrol conducted by: Henry Waingi

Area patrolled: Dom Census Division

Duration of patrol: 19/11/73-20/12/73

Last D.D.A. patrol:

Last O.L.G. patrol:

Map reference:

Objects of patrol: Boys supervision, construct administrative, community centre

Station: Kundiawa

Subdistrict: Kundiawa

Designation: Assistant Patrol Officer

Personnel accompanying: Diunde, Tower Andrew
Corporal Wamuru

Number of days: 18 days

Total population of area:

Council area: Kundiawa

House of Assembly Electorate: Kundiawa

The District Commissioner,

Chimbu District,
Kundiawa

In respect of this patrol, I attach

Field Officers Journal Folios To 19/11-20/12/73 ()

Patrol Instructions, ()

The Report and my comments, ()

Area study, ()

Updating of area study, ()

Situation Reports No's 1-4 ()

Patrol map, ()

Claim for camping allowance ()

DATE: 23 / 1 / 1974

M. H. Walter
Assistant District Commissioner

The Secretary,
Department of the Administrator,
Division of District Administration,
KONEDOBU, Papua New Guinea.

In respect of this patrol, I attach

Area study, ()

Updating of area study, ()

Situation Report No's. 1- ()

()

()

District Headquarters assessment of Above average ✓

Patrol & Report..... Average

Below average

Date: 11 / 2 / 1974

J. K. Nalau
District Commissioner

DEPARTMENT OF THE CHIEF MINISTER & DEVELOPMENT ADMINISTRATION

P.O. Box 2396
KONEDOBU
Papua New Guinea

Ref.: 67-13-17
Date: 25th February 1974


The District Commissioner
Chimbu District.....
P.O. Box 33.....
KINDIWA.....

RE:.....KINDIWA.....PATROL NO.....1.....OF 73/74.....
CONDUCTED BY MR.....H. WAINGI.....
TO.....DOM.....CENSUS DIVISION.

... I acknowledge with thanks receipt of:-

- . Situation Report Nos.....1.....
together with assessments. These have been distributed
to appropriate Headquarters' Branches for information
and any action required.
- . ~~Area study amendments/recompilation.~~

Your "above average" assessment has been noted.


W.P. RYAN
a/Secretary

DDA67.18.9

PATROL REPORT

Station:	KARIMUI	Population:	357
Subdistrict:	KUNDIAWA	Council Area:	N/A
District:	CHIMBU	House of Assembly Electorate:	KARIMUI - NOMANE
Report No:	1 of 1973/74	Map Reference:	FOURMIL OF KARIMUI
Conducted by:	G. M. SCHILLING	Last Patrol:	MAY, 1973
Designation:	PATROL OFFICER	Objects of Patrol:	ANNUAL CENSUS AND AREA STUDY REVISION. MEDICAL EXAMINATIONS AND TREATMENTS. GENERAL ADMINISTRATION.
Duration:	15/10 to 29/10		
No. of Days:	15 DAYS		
Census Division:	FIO & TURA		

DEPARTMENT OF THE
 ADMINISTRATOR

 10 DEC 1973
 KUNDIAWA
 CHIMBU DISTRICT
 PAPUA NEW GUINEA

The District Commissioner,
Chimbu
KUNDIAWA
 District,

In respect of this patrol, I attach

- Field Officers Journal Folios 17 To 23 (✓)
- Patrol Instructions, (✓)
- The Report and my comments, (✓)
- Area study, ()
- Updating of area study (✓)
- Situation Reports Nos 1-2 (✓)
- Patrol map, (✓)

DATE: 5/12/1973.

M. Walby
 Assistant District Commissioner

The Secretary,
 Department of the Chief Minister and Development Administration,
 KONE DOBU, Papua New Guinea.

In respect of this patrol, I attach

- Area study, ()
- Updating of area study, (✓)
- Situation Reports Nos 1-2 (✓)
- Map* (✓)
- ()

District Headquarters assessment of
 Patrol & Report.....

Above average ✓
 Average
 Below average

DATE: 17/11/1974.

A. Fred
 District Commissioner

POPULATION

Date of Census	Village	TOTALS (Excluding Absentees)				ABSENTEES (Resident outside Electorate)				Grand Total
		Under 15 18 years		15 18 years and over		Under 15 18 years		15 18 years and over		
		M	F	M	F	M	F	M	F	
<u>PIO CENSUS DIVISION.</u>										
16/10/73	DYANE	5	10	16	18	-	-	2	-	51
17/10/73	PO	7	9	8	17	-	-	5	-	46
27/10/73	SOLIABEDO	17	20	25	32	-	-	1	-	95
22/10/73	WI'ID	9	3	7	6	-	-	3	-	28
<u>TOTALS:</u>		38	42	56	73	-	-	11	-	220
<u>TURA CENSUS DIVISION.</u>										
16/10/73	HAIA	3	2	8	9	-	-	1	-	23
19/10/73	HWALIA	9	9	21	12	1	-	2	2	56
22/10/73	YALE	16	11	8	13	-	-	10	-	58
	YOU *	<u>NOT VISITED</u>								
<u>TOTALS:</u>		28	22	37	34	1	-	13	2	137

* See Situation Report No. ² 5, accompanying.

DEPARTMENT OF THE CHIEF MINISTER & DEVELOPMENT ADMINISTRATION

P.O. Box 2396
KONEDOBU
Papua New Guinea

Ref.:
Date: 67-18-9
1st February, 1974.

The District Commissioner

Chimbu District
P.O. Box 33
KUMILAMA

RE:.....KAMUYI.....PREFOL NO. 1.....CF. 1973/74
CONDUCTED BY MR. G.W. SCHILLING.....
TO.....FIG AND FIRM.....CENSUS DIVISION(S).

... I acknowledge with thanks receipt of:-

- . Situation Report Nos. 1 and 2.....
together with assessments. These have been distributed
to appropriate Headquarters' Branches for information
and any action required.
- . Area Study amendments/~~re-Compilation~~

P. Bouraga
P. BOURAGA
a/Secretary

13

PAGE 1.

(REVISION) - 12th Nov 1973

W/A - Revision Only

G. H. SHILLING,
Control Officer

12th November, 1973

B. POPULATION DISTRIBUTION AND TRENDS

(a) Village population statistics are enclosed.

(b) Deaths

Age groupings:	0 - 1	1 - 15	15 +	Total
Males:	2	1	2	5
Females:	4	-	7	11
Totals:	6	1	9	16

Death Rate: 4.48%

(c) Births

Males: 12

Females: 7

Birth Rate: 5.32%

(d) Rate of Natural Increase: 0.84%

(e) Neo - Natal Mortality Rate

Live births: 19

Deaths (0-1): 6

Neo - Natal Mortality Rate: 31.5%

(f) Population Shifts

10: The 10 group have now resettled and built a new village at Soalia, approx. 40mins walk south of Haia village, parallel to and overlooking the Mine River.

11: The Dyano people have deserted their previous village site at the junction of the Sari and Rio rivers and are presently living with the Haia people. The Dyano currently have plans to establish a new village adjacent to Haia. The two groups, Haia and Dyano, appear to be able to co-exist peacefully and it is unlikely that any trouble will occur.

12: The 12 group have now permanently moved to a much better village site high on a ridge adjacent to Yale village - est. 1200m. asl.

Thus it can be seen from the above that the population of the area has now consolidated - at least for the time being - into three

Distinct geographical groupings: Solihya village (pop. 95); Maia village (pop. of 176, including Maia, Lo and Myane all within 1 1/2 hrs walk from Maia); Yale/Alid villages (pop. 86).

(g) YOU population group

Although they are not included in the latest edition of the Village Directory I believe that the You group was recorded in 1961 as a village of the Tura U/S during the area's initial census. In November last year contact was made by myself with a number of people from You (See report No. 3, 1/22/73 of R. W. W.). However, more recent information gathered both by the patrols of B. VINCIN, Medical Assistant (March, 1973) and S. J. W. PAT, Patrol Officer (May, 1973, Report No. 7) revealed that the You people were no longer living within the bounds of the Chisba District. From discussions held with a number of men from Yale and Alid it would appear that the You have resettled near the headwaters of the P'yani (Yani) River, probably within the U/S of the Chisba Sub District, at least two full days walk east from Yale/Alid.

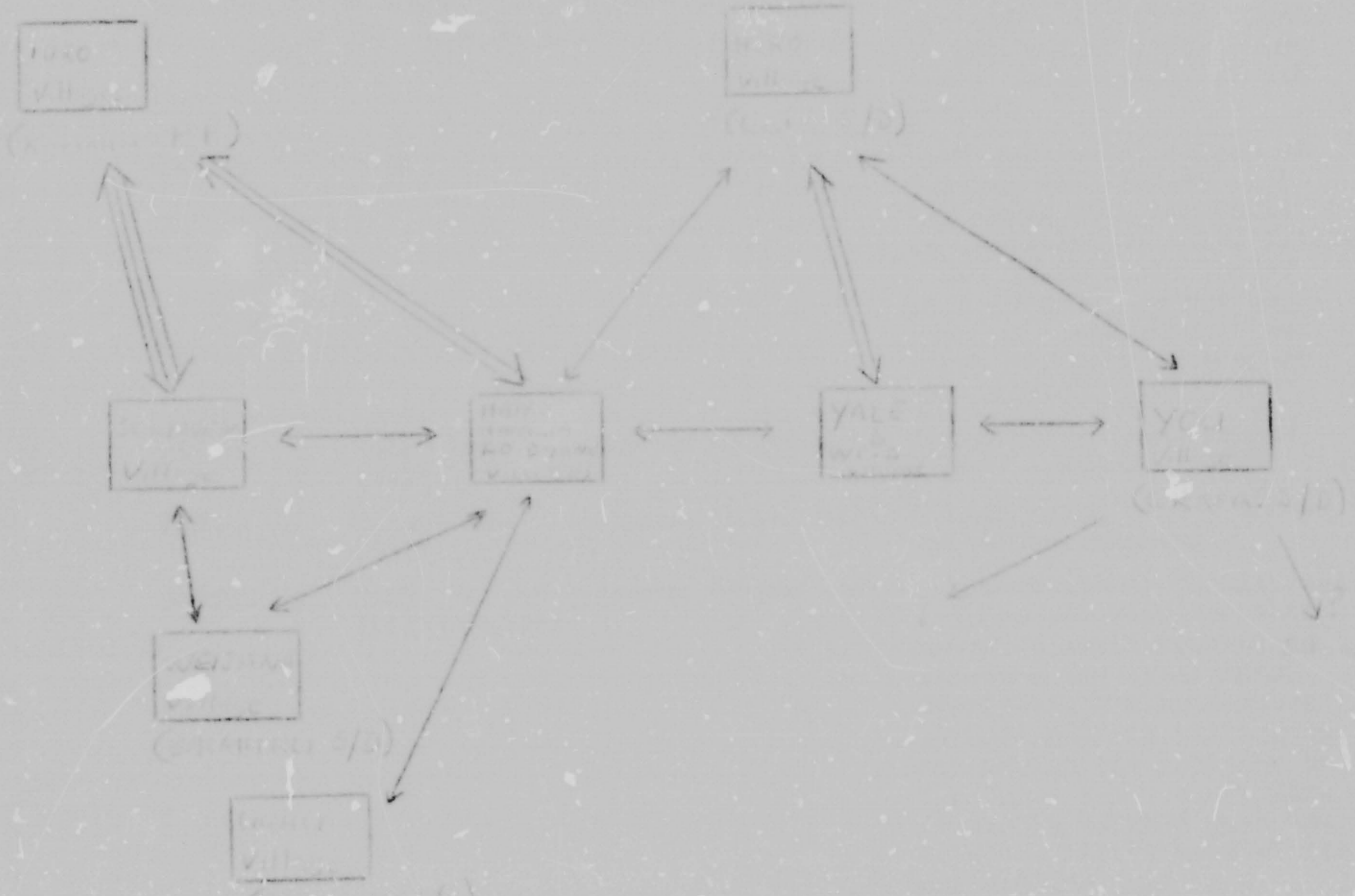
The patrol was also told that the present You village contained six family houses plus one single wena house. From this information I would estimate a total population of approximately forty to fifty persons.

C. SOCIAL RELATIONS

(d) & (e) As described in B. POPULATION DISTRIBUTION AND TRENDS, the area now consists of three distinct socio-geographic groupings:

1. Soliabedo Village.
2. ...in, Kwalia, Jo and Dyane Villages.
3. Yale and W'id Villages.

The following is a diagrammatic representation showing the degree of social contact experienced between the abovesaid groups and their immediate neighbours. The thickness of the arrows represents the comparative degree of social contact



Note: Social contact between the above groups can almost be solely defined in terms of intermarriage and trade in bush products.

D. IBI

(b) Village Officials

VILLAGE	V.O.	Approximate Age	Comments
Wala	Mediai Waibe (Tultul)	Approx 50 yrs age	A quiet personality. Satisfactory conduct and a competent V.O.
Wane	Abai Bai (Village Clr)	Approx 37 yrs age	Open and cheerful but not very intelligent. Needs prodding on occasions.
Wag	W. Arshue (Village Clr)	Approx 34 yrs age	Very quiet, tends to be secretive and is difficult to get elicit information from, but a leader of his people.
Wawia	Hoku Galiai (Tultul)	Approx 53 yrs age	With the recent return of 7 young ILS workers Hoku has found that his influence is beginning to wane. Within a few years a new leader will probably emerge as some of these younger men marry and take on responsibility.
Widid	Hosi Hosi (Tultul)	Approx 38 yrs age	Satisfactory conduct and a good leader.
Wale	Halebe Ama (Tultul)	Approx 34 yrs age	A keen worker and a forceful personality.
Woliabalo	Waiva Warubu (Village Clr)	Approx 63 yrs age	Although aging rapidly and now somewhat decrepit Waiva is still recognized as something of a grand patriarch. But by his own admission he is willing to relinquish his position to a younger man - a new Clr. should be elected when the U.I.C., WIRIWI next visits the village.

At YOU Village, now believed situated within the GIMI S/D of the OKAPA Sub District, the original Tultul is believed to have died some years ago. The group is now led by an ex - "policeman", ILS, who claims that the Government has forgotten his people, yet at the same time he is making it extremely difficult for patrols to track him down.

H. MISSIONS

(a) After a preliminary patrol through the area in May this year the New Tribes Mission has recently established a base at Maia village. This being the first and only mission to have operated within the U/Ds has meant that, due to the isolation of the area, no friction exists with other missions.

(b) The mission consists solely of an English family - Mr and Mrs J. JOHNSON and their two children: a boy aged five years and a girl aged two years.

A bush materials house has been built, with the consent of the owners, on native land within the village fence. The mission is fitted with an S.S.B. radio containing the following frequency crystals:

- 5895 KHz (P.M.S., MAIA)
- 3195 KHz (P.M.S. stations, MAIA)
- 5885 KHz (P.M. Emergency, MAIA).

A Honda W-1500 generator is also used to recharge radio batteries and will eventually power household lighting etc.

As yet the mission provides no services and in accordance with N.T.M. practice, the initial work of the missionary is to learn the local language and to gather information on the traditional culture. Public religious services are as yet being conducted. The mission also has no plans to set up a dispensary.

However, one service which could be offered by the mission is that of an Aid Post. Mrs JOHNSON is both a "State Registered Nurse" and a "State Certified Midwife", (U.S.) and is registered as a Nurse in PNG (Cert. No. 22435). Provided that P.M.S. is able to provide her with medical supplies, Mrs JOHNSON is willing to open an Aid Post. The local people are also quite prepared to erect the required building for use as an Aid Post. In his report of April this year, I believe that Mr D. VINCENT, Medical Assistant of P.M.S. has already put forward a case to justify the establishment of an Aid Post in the area.

The mission is currently supplied by a helicopter chartered from the S.I.S. Base near Woreka. But as this method of supply is extremely expensive the mission is considering clearing a light aircraft strip running south from Maia. The construction of such a strip is feasible but would require the efforts of every able bodied man in their vicinity for quite a few months. Even then such a strip would require constant maintenance by the people. A proper drainage system would have to be implemented if the strip is to be prevented from becoming waterlogged during the wet season.

(c) The local people's reaction to the mission has been friendly and helpful and I do not foresee any problems at this stage. However, word of impending airstrip construction has already spread far and wide. This could result in the people's material expectations being built up to the point where future disappointment and frustration would be inevitable. Cargo cult overtones could also become associated with the mission's activities, especially if an airstrip is constructed. Fortunately Mr DOUGLAS seems aware of the possible impact he could have on the culture of the people and maintains that he will try to prevent the above complications from arising - but such is the price of progress.

(6)

J. COMMUNICATIONS

All villages have cleared heli-pads and for a number of years the government has co-ordinated helicopter charter times to fit in with patrol and election schedules. All the requirements of the H.F.H. family at Maia have also been flown in by helicopter. For further comments re possible construction of airstrip see: H. MISSELS, (b).

(5)

L. STAGE OF POLITICAL DEVELOPMENT(a) National Level

A number of people had heard of self government from returned U.S. workers. Although the term means practically nothing to them some people expressed the fear that they would be forgotten after self government. In reply I outlined, as simply as possible, what self government was and explained that government patrols would continue to visit the area doing such the same things that had been done before. My explanations were readily accepted and were all that was needed to allay any fears that the people might have had at this stage. On a more general level though, national political issues have no relevance to these people at their present level of development.

(b) Local Level

In the case of local political awareness the only significant factor evident was that the people were quite relieved that they were not included in the Bomi - Mikaru U.S.C. The people may eventually become more favourably disposed towards joining the Council but such a change will only evolve gradually and should not be forced.

M. ECONOMY OF THE AREA

Although there has been no significant change in the past year, a number of people expressed the belief that the Bomai - Mikaru L.C.C. might try to pass rules limiting the price of bush products (live birds, animals, plumage, skins etc) offered for sale by the Pio/Turas. But as the Pio/Tura is outside the above Council's area I do not believe that it would have the power to inhibit this free trade. In any case the Bomai - Mikaru L.C.C. should be discouraged from thinking along these lines.

3

C. ATTITUDE TOWARD LOCAL GOVERNMENT

See L. STAGE OF POLITICAL DEVELOPMENT, (b) Local Level.

X
 1. ATTITUDE TOWARDS TRIBAL GOVERNMENT

essentially unchanged from the previous report, however
 see I. STATE OF TRIBAL DEVELOPMENT, (a) National Level.

As the central government has little or no tangible effect on the day to day lives of the people it is not surprising that it is rarely thought about, except at times of patrol visits. At these times the attitude is friendly yet not one of over enthusiasm. These people have been regularly visited now for up to twelve years and are still living much the same lives as they were in pre-contact times. The government's authority, at least with regard to major law and order matters (i.e. prevention of tribal warfare) is accepted, but aside from this the people seem to regard the government with a healthy degree of apathy.

Responsibility for such developmental matters as health service, communications, education will probably, at least partially be undertaken by the New Tribes Mission in the area and as long as the government retains the responsibility for law and order I do not see this as an unfavourable state of affairs. This is because under present and probably future central government policy objectives it would be impossible for the people to obtain such development from the government alone.

DDA 67. 18. 4

PATROL REPORT

Report number: 2 OF 1973/74

District: CHIMBU

Patrol conducted by: G.C. BLACK

Area patrolled: GUNANGGI C.D.

Duration of patrol: AUGUST

Last D.D.A. patrol:

Last O.L.G. patrol:

Map reference: MILINCH RAMU, FOURMIL
KARIMUI

Objects of patrol: GENERAL ADMINISTRATION

Station: KAMTAT (Segima)

Subdistrict: KUNDIAWA

Designation: PATROL OFFICER

Personnel accompanying:

Number of days: 19

Total population of area: 7,495

Council area: SINASINA

House of Assembly Electorate: SINASINA OPEN

The District Commissioner,

Chimbu

District,

KUNDIAWA

In respect of this patrol, I attach

Field Officers Journal Folios 6 To 9, (✓)

Patrol Instructions, ()

The Report and my comments, (✓)

Area study, ()

Updating of area study, ()

Situation Reports No's 24 = (✓)

Patrol map, ()

DATE: 4 / 10 1973.

R. C. Walters

Assistant District Commissioner

The Secretary,
Department of the Administrator,
Division of District Administration,
KONEDOBU, Papua New Guinea.

In respect of this patrol, I attach

Area study, ()

Updating of area study, ()

Situation Report No's. 1- ()

()

()

District Headquarters assessment of

Patrol & Report.....

Above average

Average ✓

Below average

J. K. Williams

District Commissioner

Date: 8/11/19 73

DEPARTMENT OF THE CHIEF MINISTER & DEVELOPMENT ADMINISTRATION

P.O. Box 2396

KONEDOBU

Ref.: 67-10-4

Date: 21st November 1973

The District Commissioner
Chimbu District.....
P.O. Box 33.....
KUNDIWA.....

RE:.....KAMTAI.....PATROL NO. 2.....OF 1973/74..
CONDUCTED BY MR. G.C. BLACK.....
TO.....GUNANGGI.....CENSUS DIVISION.

I acknowledge with thanks receipt of Patrol Report Jacket.

W.P. Ryan
W.P. RYAN
a/Secretary *[Signature]*

DDA 67. 18. 18

PATROL REPORT

Station: **Kamtai** Population:
 Subdistrict: **Kundiawa** Council Area: **Sinasina/Kundiawa**
 District: **Chimbu** House of Assembly Electorate: **Sinasina Open**
 Report No: **3** *1973/74* Map Reference:
 Conducted by: **B. Seiloni** Last Patrol:
 Designation: **Patrol Officer** Objects of Patrol: **Publicising work of Surveyors**
 Duration: **27/12/73-14/1/74**
 No. of Days: **19 days**
 Census Division: **Part Sinasina/Part Kundiawa**

DEPARTMENT OF THE
 ADMINISTRATOR
 17 JAN 1974
 KUNDIAWA
 CHIMBU DISTRICT
 PAPUA NEW GUINEA

The District Commissioner,
Chimbu
KUNDIAWA
 District,

In respect of this patrol, I attach
 Field Officers Journal Folios **71** To **73** (3)
 Patrol Instructions, ()
 The Report and my comments, (✓)
 Area study, ()
 Updating of area study ()
 Situation Reports Nos 1-~~2~~ ~~2~~ ()
 Patrol map, ()

DATE: **22/1/1974**

M. H. Walter
 Assistant District Commissioner

The Secretary,
 Department of the Chief Minister and Development Administration,
 KONEDOBUBU, Papua New Guinea.

In respect of this patrol, I attach
 Area study, ()
 Updating of area study, ()
 Situation Reports Nos 1- , ()
 ()
 ()

District Headquarters assessment of
 Patrol & Report..... Above average ✓
 Average
 Below average

DATE: **11/2/1974**

J. K. Nalau
 District Commissioner

67-18-8

25th February 1974

The District Commissioner
.....
.....
Chitabai District

P.O. Box 33

KULDIAWA

RE:.....PATROL NO.....OF.....

CONDUCTED BY MR.....

TO.....KAMTAI.....³.....CENSUS DIVISION.

B. SEILONI

SINASINA & YONGGANUGL

S.

I acknowledge with thanks receipt of Patrol Report Jacket.

W.P. Ryan
W.P. RYAN
a/Secretary

PATROL REPORT No.

Station..... K KAMIAI Officer Compiling..... B.S. LILONI
 District..... CHIMBU DISTRICT Subdistrict..... KUNDIAWA
 Part sinasina/ t. Yongomul Sinasina/ Kundiawa
 Census Division..... L.G. Council.....

(For recording of routine information not of a situation report nature, actionable at Subdistrict or District level, and of value to succeeding officers. No copy is required at Headquarters.)

(For further pages, use foolscap blanks.)

Govt. Print.—1792/40,000.—5.72.

HIGHLANDS HIGHWAY—SINASINA TO KUNDIAWA.

The patrol was mounted primarily to publicise to the people about the coming of a group of surveyors. The surveyors were hired by the Papua New Guinea government to carry out the initial survey of the proposed re-routing of Chuave/Kundiawa section of the highlands highway. The task was to gather village elders, land owners and councillors to discuss the importance of the surveyors' work and also to tell the people about the intention of the government's plan.

The publication was well received by the people of Sinasina and part of Kundiawa area. Although in various parts of the area, some village elders express grave concern about the surveyors going through their traditional village. However, this had been settled after explaining the importance of the survey and the government's plan. The people were willing after all, after considering the condition~~xi~~ of the road at present. They also express concern that as the road at present was "like snake", many of their children plus older people could not know or see what was coming behind or in front and due to this many people got killed. Other problems or reasons would be discussed later.

As I have discussed earlier the reactions of the people was great in some parts of the area, in discussion. Many refused to let the surveyors through their village, but as I have said earlier after some moments of consideration from the people they later agreed to let the surveyors through. Although I would not really say that the surveyors would go through without encountering much trouble, in some parts they might encounter resistance from the people. However, I presumed, that is to say from my own judgement the surveyors will carry out the initial survey of the proposed re-routing of Sinasina/Kundiawa section of the highlands highway without much resistance.

There are various problems encountered during the patrol. These are the problems the people express from village to village as the patrol went through. Although they were not real serious however, they are worth mentioning. The following are the list of problems encountered or likely to be encountered.

- a. Price of Improvements (The people were not satisfied about the gov't's set price on various improvements).
- b. Traditional Village (The people did not like the idea of the surveyors surveying part of their village).
- c. Cemetery (same concern as traditional village).

2/.continued

- d. Coffee (Only cash income - did not want it to be destroyed).
- e. Village slipping off once road made.

These are some of the problems the people express during the patrol. And due to these the surveyors might be stopped in certain areas.

Generally speaking as being typical Chimbus the people wanted more pay on coffee as this is the ~~only~~ most important and only cash income in the highlands area.

Due to high population density especially in the Sinasina area as land is very scarce the people express concern about the surveyors going through their villages. They also mentioned that once the road is made through in future, they were worried about the whole village giving away, as seen in some other villages in certain parts of the highlands highway. That is to say the ground is slipping off and where there is a village, the village might slip off as the in the highlands is usually clay type and is not too strong to hold on.

These are the likely problems that might delay the surveyors' work.

The effects of the patrol was very successful in some parts of the area being patrolled. From my point of view I would assumed that the surveyors will do their work without much trouble.

In conclusion I would say that the people were very co-operative in dealing with the job itself. Through the help of the people the job was done without encountering much trouble. However, as typical of Chimbu people they might change their minds at any moment, once the surveyors reached their part of the land.

Rainy

11/1/74

DDA 67. 18. 8

PATROL REPORT

Station:	CHUAVE	Population:	8,606
Subdistrict:	CHUAVE	Council Area:	ELIMBARI (proposed NAMBAIYUFA L.G.C.)
District:	CHIMBU	House of Assembly Electorate:	CHUAVE
Report No:	1 of 1973/74	Map Reference:	MILINCH GOROKA, FOURMIL KARIMUI
Conducted by:	G.M. SCHILLING	Last Patrol:	Completed 29/6/73
Designation:	P.O.	Objects of Patrol:	To make an initial tax collection prior to the establishment of proposed NAMBAIYUFA L.G.C.
Duration:	6/8 to 3/9 (broken)		
No. of Days:	22 (10 self only)		
Census Division:	NAMBAIYUFA		

DEPARTMENT OF THE ADMINISTRATOR
16 OCT 1973
KUNDIAWA
CHIMBU DISTRICT
PAPUA NEW GUINEA

The District Commissioner,
Chimbu District,
Kundiawa

- In respect of this patrol, I attach
- Field Officers Journal Folios 5 To 8, (✓)
 - Patrol Instructions, (-)
 - The Report and my comments, (✓)
 - Area study, (-)
 - Updating of area study (-)
 - Situation Reports Nos 1-4, (✓)
 - Patrol map, (✓)

DATE: 27/9/1973.

[Signature]
Assistant District Commissioner

The Secretary,
Department of the Chief Minister and Development Administration,
KONEDOBU, Papua New Guinea.

- In respect of this patrol, I attach
- Area study, ()
 - Updating of area study, ()
 - Situation Reports Nos 1-4 (✓)
 - ()
 - ()

DEPARTMENT OF THE ADMINISTRATOR
15 DEC 1973
KONEDOBU

District Headquarters assessment of
Patrol & Report..... Above average ✓
Average
Below average

DATE: 10/12/1973

J.A. Frentz
District Commissioner

[Handwritten mark]

DEPARTMENT OF THE CHIEF MINISTER & DEVELOPMENT ADMINISTRATION

P.O. Box 2396
KONEDORU
Papua New Guinea

Ref.: 67-18-8
Date: 2nd January 1974


The District Commissioner
Chimbu District.....
P.O. Box 33.....
KUNDIAWA.....

RE:.....CHUAVE.....PATROL NO...1.....OF 1973/74
CONDUCTED BY MR.....G.M. SCHILLING.....
TO.....NAMAITYUFA.....CENSUS DIVISION(S).

I acknowledge with thanks receipt of Patrol Report Jacket,
and Situation Report 1-4.

Your above-average assessment has been noted at this Headquarters.

Mr. Schilling has conducted a painstaking investigation into the
situation and presented his reports in a highly lucid manner.
The reports have been enhanced by the inclusion of graph material.
I consider the whole exercise to have been a first-class effort.
The Senior Officers involved in assessing the reports are also
to be commended for their competent and decisive appraisals.


P. BOURAGA
a/Secretary

DDA 67.18.16.

67-3-4

PATROL REPORT

Station: CHUAVE
 Subdistrict: CHUAVE
 District: CHIMBU
 Report No: 2 of 73/74
 Conducted by: B. Stott
 Designation: A.D.O.
 Duration: 4/12 - 7/12
 12/12 - 14/12
 No. of Days: 7 Days (4 nights)
 Census Division: NAMBAIYUFA

Population: 8,606
 Council Area: ELIMBARI
 House of Assembly Electorate: CHUAVE
 Map Reference:
 Last Patrol: 3/9/73
 Objects of Patrol: FAMILIARISATION, ROAD
 MAINTENANCE, GENERAL ADMIN.

**DEPARTMENT OF THE
 ADMINISTRATOR**
 - 9 JAN 1974
**KUNDIAWA
 CHIMBU DISTRICT
 PAPUA NEW GUINEA**

The District Commissioner,
 Chimbu District,
 KUNDIAWA.....

In respect of this patrol, I attach

Field Officers Journal Folios 1 To 2 ,	(x)
Patrol Instructions,	(x)
The Report and my comments,	(x)
Area study,	()
Updating of area study	()
Situation Reports Nos 1— ,	()
Patrol map,	()

DATE: 7 / 1 / 1974.

[Signature]
 Assistant District Commissioner

The Secretary,
 Department of the Chief Minister and Development Administration,
 KONEDOBU, Papua New Guinea.

In respect of this patrol, I attach

Area study,	()
Updating of area study,	()
Situation Reports Nos 1— ,	()
.....	()
.....	()
District Headquarters assessment of Patrol & Report.....	Above average Average ✓ Below average

DATE: 15 / 1 / 1974

[Signature]
 District Commissioner

[Handwritten mark]

DEPARTMENT OF THE CHIEF MINISTER & DEVELOPMENT ADMINISTRATION

P.O. Box 2396
KONEDOBU
Papua New Guinea

Ref. 67-37-4
Date: 30th January 1974

The District Commissioner
Chimbu District.....
P.O. Box 33.....
KURDIANA.....

RE:.....CHIAVA.....PATROL NO. 2.....OF 1973/74
CONDUCTED BY MR. B. STOTT.....
TO.....KAMBATTU.....CENSUS DIVISION(S).

I acknowledge with thanks receipt of Patrol Report Jacket and
Patrol Report.

P. Bouraga
P. BOURAGA
S/Secretary

DDA 67.18.5
PATROL REPORT

Station: CHUAVE Population: 14100 (approx)
 Subdistrict: CHUAVE Council Area: ELIMBARI L.G.C.
 District: CHIMBU House of Assembly Electorate: CHUAVE OPEN
 Report No: 2nd of 1973/74 Map Reference: MILINCH: GOROKA
 FOURMIL: KARIMUI
 Conducted by: T.A. GIADWIN Last Patrol:
 Designation: ASSISTANT PATROL OFFICER Objects of Patrol: SPECIAL
 Duration: 16/8/73 to 20/9/73 (broken)
 No. of Days: 14 + 5 field days
 Census Division: ELIMBARI

DEPARTMENT OF THE
 ADMINISTRATOR
 23 OCT 1973
 KUNDIAWA
 CHIMBU DISTRICT
 PAPUA NEW GUINEA

The District Commissioner,
Chimbu District,
Kundawa

In respect of this patrol, I attach
 Field Officers Journal Folios 9 To 12, (✓)
 Patrol Instructions, (✓)
 The Report and my comments, (✓)
 Area study, ()
 Updating of area study ()
 Situation Reports Nos 1-2, (✓)
 Patrol map, ()

DATE: 22 / 10 / 19 73.

Jeff C. Hapthorne
 Assistant District Commissioner

The Secretary,
 Department of the Chief Minister and Development Administration,
 KONE DOBU, Papua New Guinea.

In respect of this patrol, I attach
 Area study, ()
 Updating of area study, ()
 Situation Reports Nos 1-2, (✓) *1/5-R out of 11 reports value.*
 ()
 ()

District Headquarters assessment of
 Patrol & Report..... Above average
 Average
 Below average

DATE: 5/11/1973.

J. K. Maloney
 District Commissioner

50/15

DEPARTMENT OF THE CHIEF MINISTER & DEVELOPMENT ADMINISTRATION

P.O. Box 2396
KONEDOBU
Papua New Guinea

Ref.: 67-13-8
Date: 21st November 1973

The District Commissioner
Milne Bay District.....
P.O. Box 22.....
Milne Bay.....

RE:.....PATROL NO.....OF 1973/74.
CONDUCTED BY MR.....
TO.....CENSUS DIVISION.

... I acknowledge with thanks receipt of:-

- . Situation Report Nos. 2.....
together with assessments. These have been distributed
to appropriate Headquarters' Branches for information
and any action required.
- . Area Study amendments/recompilation.

W.P. Ryan
W.P. RYAN
a/Secretary

DDA 67.18.7

PATROL REPORT

Station: CHUA VE
 Subdistrict: CHUA VE
 District: CHIMBU
 Report No: 3 of 1973/74
 Conducted by: T. GLADWIN
 Designation: A.P.O.
 Duration: 1/10/73 to 31/10/73
 No. of Days: 6 DAYS + 5 FIELD DAYS
 Census Division: ELIMBARI

Population: 14100 (approx)
 Council Area: ELIMBARI L.G.C.
 House of Assembly Electorate: CHUA VE OPEN
 Map Reference: MILINCH: GOROKA
 FOURMIL: KARIMUI
 Last Patrol:
 Objects of Patrol: SPECIAL

DEPARTMENT OF THE
 ADMINISTRATOR
 21 NOV 1973
 KONDIAWA
 CHIMBU DISTRICT
 PAPUA NEW GUINEA

The District Commissioner,
 District.

In respect of this patrol, I attach

Field Officers Journal Folios	To	()
Patrol Instructions,		()
The Report and my comments,		()
Area study,		()
Updating of area study		()
Situation Reports Nos 1—		()
Patrol map,		()

DATE: / / 19

Assistant District Commissioner

The Secretary,
 Department of the Chief Minister and Development Administration,
 KONE DOBU, Papua New Guinea.

In respect of this patrol, I attach

Area study,	()
Updating of area study,	()
Situation Reports Nos 1—	()
	()
	()

District Headquarters assessment of
 Patrol & Report

Above average
 Average
 Below average

DEPARTMENT OF THE CHIEF MINISTER AND DEVELOPMENT ADMINISTRATION
 13 DEC 1973
 KONE DOBU

DATE: 7/11/73

District Commissioner

DEPARTMENT OF THE CHIEF MINISTER & DEVELOPMENT ADMINISTRATION

P.O. Box 2396
KONEDOBU
Papua New Guinea

Ref.: 67-18-7
Date: 2nd January 1974

The District Commissioner
Chimbu District.....
P.O. Box 33.....
KINDIARA.....

RE:..... CHILANE..... PATROL NO. 3..... OF 1973/74
CONDUCTED BY MR..... T. GLADWIN.....
TO..... KLIMPARI..... CENSUS DIVISION.

I acknowledge with thanks receipt of:-

Situation Report No. 1.....
together with assessments. These have been distributed
to appropriate Headquarters' Branches for information
and any action required.

Area Study amendments/~~recompilation~~

P. Bouraga
P. BOURAGA
a/Secretary

F. LITERACY - amendment to paragraph (a)

The enrolment figures for the three schools in the Census Division are:-

KARAWIRI PTS

Std.	Male	Female	Total
2	24	12	36
3	31	6	37
4	26	6	32
5	27	11	38
6	43	4	47
	<u>151</u>	<u>39</u>	<u>190</u>

BEROMA PTS

1	37	3	40
2	29	9	38
3	30	3	39
4	33	1	34
5	18	2	20
	<u>153</u>	<u>18</u>	<u>171</u>

WANGOI PTS

1	28	4	32
2	25	-	25
4A	15	3	18
4B	26	-	26
5	32	2	34
	<u>126</u>	<u>9</u>	<u>135</u>

The School Board of Management is again functioning at WANGOI school. At present it is actively involved in attempting to keep pigs from entering the grounds. This is an ever present problem and one which, potentially, can lead to ill feeling between the school and the local people.

F. LITERACY - amendment to paragraph (i)

There are two students from the area known to be studying at tertiary institutions in Papua New Guinea. They are brothers from KARAWIRI Village, DAVID and JAMES MAI. The elder brother, DAVID, is currently studying at UPNG, having attained a scholarship in Economics. JAMES is at University of Technology, Lae, studying an Electronics course.

From next year there will be other students studying out of the Sub-District in Secondary education levels.

(8)

F. LITERACY - amendment to paragraph (e)

Since the opening of Radio Kundiawa on 13/1/73, that station has enjoyed a wide listening audience throughout the census division. Much use has been made of its services for the dissemination of information in the area however not yet realising anywhere near the full potential such broadcasts have to offer. Reception of the station is good at all points throughout the census division. The exact number of radios is not known but a large number of working condition radios were noticed in all resthouse areas.

I. COMMUNICATIONS - amendment to paragraph (a)

The road situation in the Elimbari C/D is becoming worse every year. Although nearly \$4500 has been paid out this year in this census division alone, there is little to show the road user where the money has gone. The section of road between GOGO and MOGOMA has seen most of the expenditure because of the need to keep the loop road open for the coffee buyers. During the times that this section was closed because of impassable bridges or landslides, the coffee buyers were faced with a three hour drive through the NAMBAIYUFA C/D before getting to the major coffee producing areas of this C/D.

With a heavy traffic load on the road during wet weather the condition deteriorates rapidly. When this is coupled with an unwillingness by the local people to look after their respective sections the roads become impassable.

The worst section of road in the C/D is undoubtedly the GOGO - MOGOMA one. This is approximately 13.8 kilometres in length, passing through very stoney country and containing exceedingly steep sections. There are 24 bridges within this short section and numerous places needing culverts. There is an abundance of timber for replacing rotting bridges but the local people are not interested in doing so. With the completion of the GOGO - WANGOI road, this, largely, money wasting section of road will be abolished. The new road has been in the offing for some years now. Work has not been done on it at all for over 12 months. There are signs, however, that work will recommence shortly. The section between WANGOI and KARAWIRI, being a ridge road will require little attention in the future. This will depend, of course, on an initial well graded surface. The following section from **KI** KARAWIRI to MOGOMA is currently under review. At present, the steep section out of KARAWIRI becomes impassable during the wet. Plans are for a more direct route to be surveyed. Thought must be given, however, to the 2000 people in the SUA and lower KARAWIRI area. The present road is little more than a steep track and completely impassable for most months of the year. A suitable route has been walked from

KARAWIRI to SUA, the road would require two bridges. From SUA, the road would continue through similar country to that between YANDIME and NAMBAIYUFA in the NAMBAIYUFA C/D. That is open grassed land with limestone outcrops.

The only other road in the C/D of importance is the section joining GOGO to GIRIO. Although a ridge road, it is in shocking condition. It is approximately 10.7 kilometers in length, serving four resthouse areas. Future spending of money on this road would be warranted as there are approximately 5000 people served by it.

5

I. COMMUNICATIONS - amendment to paragraph (a)

The road situation in the Elinbari C/D is becoming worse every year. Although nearly \$4500 has been paid out this year in this census division alone, there is little to show the road user where the money has gone. The section of road between GOGO and MOGOMA has seen most of the expenditure because of the need to keep the loop road open for the coffee buyers. During the times that this section was closed because of impassable bridges or landslides, the coffee buyers were faced with a three hour drive through the NAMBAIYUFA C/D before getting to the major coffee producing areas of this C/D.

With a heavy traffic load on the road during wet weather the condition deteriorates rapidly. When this is coupled with an unwillingness by the local people to look after their respective sections the roads become impassable.

The worst section of road in the C/D is undoubtedly the GOGO - MOGOMA one. This is approximately 13.8 kilometres in length, passing through very stoney country and containing exceedingly steep sections. There are 24 bridges within this short section and numerous places needing culverts. There is an abundance of timber for replacing rotting bridges but the local people are not interested in doing so. With the completion of the GOGO - WANGOI road, this, largely, money wasting section of road will be abolished. The new road has been in the offing for some years now. Work has not been done on it at all for over 12 months. There are signs, however, that work will recommence shortly. The section between WANGOI and KARAWIRI, being a ridge road will require little attention in the future. This will depend, of course, on an initial well graded surface. The following section from XX KARAWIRI to MOGOMA is currently under review. At present, the steep section out of KARAWIRI becomes impassable during the wet. Plans are for a more direct route to be surveyed. Thought must be given, however, to the 2000 people in the SUA and lower KARAWIRI area. The present road is little more than a steep track and completely impassable for most months of the year. A suitable route has been walked from

4

KARAWIRI to SUA, the road would require two bridges. From SUA, the road would continue through similar country to that between YANDIME and NAMBAIYUFA in the NAMBAIYUFA C/D. That is open grassed land with limestone outcrops.

The only other road in the C/D of importance is the section joining GOGO to GIRIC. Although a ridge road, it is in shocking condition. It is approximately 10.7 kilometers in length, serving four resthouse areas. Future spending of money on this road would be warranted as there are approximately 5000 people served by it.

F. LITERACY - amendment to paragraph (a)

The enrolment figures for the three schools in the Census Division are:-

KARAWIRI PTS

Std.	Male	Female	Total
2	24	12	36
3	31	6	37
4	26	6	32
5	27	11	38
6	43	4	47
	<u>151</u>	<u>39</u>	<u>190</u>

BEROMA PTS

1	37	3	40
2	29	9	38
3	36	3	39
4	33	1	34
5	18	2	20
	<u>153</u>	<u>18</u>	<u>171</u>

WANGOI PTS

1	28	4	32
2	25	-	25
4A	15	3	18
4B	26	-	26
5	32	2	34
	<u>126</u>	<u>9</u>	<u>135</u>

The School Board of Management is again functioning at WANGOI school. At present it is actively involved in attempting to keep pigs from entering the grounds. This is an ever present problem and one which, potentially, can lead to ill feeling between the school and the local people.

F. LITERACY - amendment to paragraph (d)

There are two students from the area known to be studying at tertiary institutions in Papua New Guinea. They are brothers from KARAWIRI Village, DAVID and JAMES MAI. The elder brother, DAVID, is currently studying at UPNG, having attained a scholarship in Economics. JAMES is at University of Technology, Lae, studying an Electronics course.

From next year there will be other students studying out of the Sub-District in Secondary education levels.

P. LITERACY - amendment to paragraph (e)

Since the opening of Radio Kundiawa on 13/1/73, that station has enjoyed a wide listening audience throughout the census division. Much use has been made of its services for the dissemination of information in the area however not yet realising anywhere near the full potential such broadcasts have to offer. Reception of the station is good at all points throughout the census division. The exact number of radios is not known but a large number of working condition radios were noticed in all resthouse areas.

DDA 67. 18. 2

PATROL REPORT

Report number: 1 SE 1973/170
 District: CHIMBU
 Patrol conducted by: M. ...
 Area patrolled: ...
 Duration of patrol: 11/2/73 - 13/2/73
 Last D.D.A. patrol: 8/72 - 5/73
 Last O.L.G. patrol: ...
 Map reference: ...

Objects of patrol: ...
 Station: ...
 Subdistrict: ...
 Designation: ...
 Personnel accompanying: ...
 Number of days: 2 days
 Total population of area: ...
 Council area: ...
 House of Assembly Electorate: ...

The District Commissioner,
 CHIMBU District,
 KUNDIAWA

In respect of this patrol, I attach

Field Officers Journal Folios ' To ' ,	()
Patrol Instructions,	()
The Report and my comments,	()
Area study,	()
Updating of area study,	()
Situation Reports No's 1— ,	()
Patrol map,	()

DATE: 9/8/1973.

[Signature]
 Assistant District Commissioner

The Secretary,
 Department of the Administrator,
 Division of District Administration,
 KONE DOPU, Papua New Guinea.

In respect of this patrol, I attach

Area study,	()
Updating of area study,	()
Situation Report No's. 1—	()
.....	()
.....	()
District Headquarters assessment of	Above average ✓
Patrol & Report.....	Average
	Below average

DEPARTMENT OF THE ADMINISTRATOR
 6 SEP 1973
 KUNDIAWA
 CHIMBU DISTRICT
 PAPUA NEW GUINEA

Date: 2/10/1973

[Signature]
 District Commissioner

DEPARTMENT OF THE CHIEF MINISTER & DEVELOPMENT ADMINISTRATION

P.O. Box 2396

KONEDOBU

Ref.: 67-16-2

Date: 21/11/73

The District Commissioner
Chibho District
P.O. Box 33
KUNDIWA

RE: KILAU PATROL NO. 1 OF 1973/74
CONDUCTED BY MR. M. P. DUBAI
TO: ANT HOMAS CENSUS DIVISION.

I acknowledge with thanks receipt of Patrol Report Jacket.

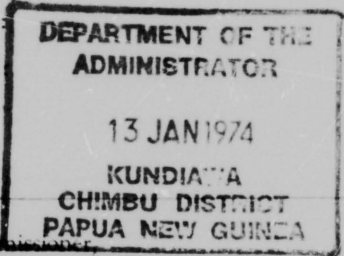
W.P. UYAN
W.P. UYAN
a/Secretary

DDA 67.18.10

PATROL REPORT

Report number: 3-73-74
 District: ~~CHIMBU~~ CHIMBU DISTRICT
 Patrol conducted by: BILL B. ASE
 Area patrolled: MARIGL
 Duration of patrol: 8/10/73-8/11/73
 Last D.D.A. patrol:
 Last O.L.G. patrol:
 Map reference:

Objects of patrol: REPAIR OF ROAD
 Station: GUMINE
 Subdistrict: GUMINE
 Designation: a/ PATROL OFFICER
 Personnel accompanying: CONST 1/6 MARIGL C/D
 Number of days: 23
 Total population of area:
 Council area: OLUI-MARIGL C/D.
 House of Assembly Electorate: GUMINE



The District Commissioner
 CHIMBU
 KUNDIAWA
 District,

- In respect of this patrol, I attach
- Field Officers Journal Folios 1 To 3, (✓)
 - Patrol Instructions, ()
 - The Report and my comments, (✓)
 - Area study, ()
 - Updating of area study, ()
 - Situation Reports No's 1- , ()
 - Patrol map, ()

DATE: 5/1/1974.

[Signature]
 Assistant District Commissioner

The Secretary,
 Department of the Administrator,
 Division of District Administration,
 KONE DOBU, Papua New Guinea.

- In respect of this patrol, I attach
- Area study, ()
 - Updating of area study, ()
 - Situation Report No's. 1- ()
 - ()
 - ()
 - District Headquarters assessment of
 Patrol & Report: Above average ✓
 Average
 Below average

Date: 19/1/1974.

[Signature]
 District Commissioner

DEPARTMENT OF THE CHIEF MINISTER & DEVELOPMENT ADMINISTRATION

P.O. Box 2396
KONEDOBU
Papua New Guinea

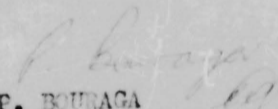
Ref.: 67-37-5
1st February, 1974.
Date:

The District Commissioner
Milne Bay District
P.O. Box 33
MILNEBAI
.....

RE: GUMINE PATROL NO. 3 OF 1973/74
CONDUCTED BY MR. B. ASE
MARICL CENSUS DIVISION(S).

... I acknowledge with thanks receipt of:-

- ~~..... Situation Report Form
..... together with assessments. These have been distributed
to appropriate Headquarters Branches for information
and any action required~~
- Area Study amendments/compilation.
- Patrol Report Jacket and Patrol Report.


P. BOURAGA
a/Secretary

DDA67-18-11

PATROL REPORT

Station: GUMINE
 Subdistrict: GUMINE
 District: CHIMBU DISTRICT
 Report No: 4-73-74
 Conducted by: BILL B. ASE
 Designation: a/ PATROL OFFICER
 Duration: 14-11-73 - 21-12-73
 No. of Days: 38
 Census Division: SALT NOMANE

Population:
 Council Area: NOMANE
 House of Assembly Electorate: KARIMUI/NOMANE
 Map Reference:
 Last Patrol:
 Objects of Patrol: REPAIR OF HOUSING AT
 NOMANE BASE CAMP AND ROAD
 BETWEEN NOMANE AND KARIMUI KILAU

**DEPARTMENT OF THE
 ADMINISTRATOR**

 13 JAN 1974
 KUNDIAWA
 CHIMBU DISTRICT
 PAPUA NEW GUINEA

The District Commissioner,
 CHIMBU District,
 KUNDIAWA

In respect of this patrol, I attach

Field Officers Journal Folios 4 To	(✓)
Patrol Instructions,	()
The Report and my comments,	(✓)
Area study,	()
Updating of area study	()
Situation Reports Nos 1—	()
Patrol map,	()

DATE: 5 / 1 / 1974.

[Signature]
 Assistant District Commissioner

The Secretary,
 Department of the Chief Minister and Development Administration,
 KONE DOBU, Papua New Guinea.

In respect of this patrol, I attach

Area study,	()
Updating of area study,	()
Situation Reports Nos 1—	()
.....	()
.....	()

District Headquarters assessment of	Above average
Patrol & Report	Average ✓
	Below average

DATE: 16 / 1 / 1974

[Signature]
 District Commissioner

[Handwritten mark]

DEPARTMENT OF THE CHIEF MINISTER & DEVELOPMENT ADMINISTRATION

P.O. Box 2396
KONEDOBU
Papua New Guinea

Ref.: 67-37-5
Date: 1st February 1974

The District Commissioner
Chimbu District.....
P.O. Box 23.....
KUNDIAWA.....

RE:.....GUMINE.....PATROL NO.....4....OF. 1973/74
CONDUCTED BY MR.....B. SSI.....
TO.....KONEDOBU.....CENSUS DIVISION(S).

I acknowledge with thanks receipt of Patrol Report Jacket and
Patrol Report.

P. Bouraga
P. BOURAGA
a/Secretary

DDA 67.18.12

PATROL REPORT

Report number: GUMINE 5 of 1973/74 Objects of patrol: Tax meetings and road survey. GUMINE
 District: CHIMBU Station: GUMINE
 Patrol conducted by: B.S. PHILIP. Subdistrict: GUMINE
 Area patrolled: Part Lower BARIGL C.D. Designation: A.D.O.
 Duration of patrol: 4/3/73 - 12/33-7/12/73 Personnel accompanying: TPO JOHN KAMA
 Last D.D.A. patrol: 4/3/73 - 12/3/73 TPO OPO OIMI
 Last O.L.G. patrol: Number of days: 4 days
 Map reference: Total population of area:
 Council area: GUMINE
 House of Assembly Electorate: GUMINE OPEN

The District Commissioner,
 CHIMBU District,
 KUNDYAWP

In respect of this patrol, I attach

Field Officers Journal Folios 8 To	()
Patrol Instructions,	()
The Report and my comments,	()
Area study,	()
Updating of area study,	()
Situation Reports No's 1-	()
Patrol map,	()
TPO O. OLMIS Report	✓
TPO S. KUMAS Report	✓

DATE: 19/12/73.

Assistant District Commissioner

The Secretary,
 Department of the Administrator,
 Division of District Administration,
 KONEDOBUBU, Papua New Guinea.

In respect of this patrol, I attach

Area study,	()
Updating of area study,	()
Situation Report No's. 1-	()
.....	()
.....	()
District Headquarters assessment of	Above average
Patrol & Report.....	Average ✓
	Below average

Date: 15/1/1974

District Commissioner

POST

da

T.H. Trent

DEPARTMENT OF THE CHIEF MINISTER & DEVELOPMENT ADMINISTRATION

P.O. Box 2396
KONEDOBU
Papua New Guinea

Ref.: 67-37-5
Date: 30th January 1974

The District Commissioner

~~Chimbu District~~.....
~~P.O. Box 33~~.....
~~KORORUA~~.....

RE:.....PATROL NO.....OF 1974
CONDUCTED BY MR.....
TO.....CENSUS DIVISION(S)X

I acknowledge with thanks receipt of Patrol Report Jacket and
Patrol Report.

P Bouraga
P. BOURAGA
a/Secretary

DDA 67.18.13.

PATROL REPORT

Station: GUMINE
 Subdistrict: GUMINE
 District: CHIMBU
 Report No: 7-73-74
 Conducted by: JOHN KOLA
 Designation: P.P.O.
 Duration: 15/12/73-16/12/73.
 No. of Days: 2
 Census Division: MARIK

Population: 14,500
 Council Area: GUMINE
 House of Assembly Electorate: GUMINE
 Map Reference: Karimui (Miliroh of K. D. 102)
 Last Patrol: DECEMBER 1973.
 Objects of Patrol: POLICE INVESTIGATION.

**DEPARTMENT OF THE
 ADMINISTRATOR**
 13 JAN 1974
**KUNDIAWA
 CHIMBU DISTRICT
 PAPUA NEW GUINEA**

The District Commissioner,
 CHIMBU DISTRICT.

- In respect of this patrol, I attach
- Field Officers Journal Folios 3 To (✓)
 - Patrol Instructions, ()
 - The Report and my comments, (✓)
 - Area study, ()
 - Updating of area study ()
 - Situation Reports Nos 1- ()
 - Patrol map, ()

DATE: 4/1/1974.

Assistant District Commissioner

The Secretary,
 Department of the Chief Minister and Development Administration,
 KONEDOBUBU, Papua New Guinea.

- In respect of this patrol, I attach
- Area study, ()
 - Updating of area study, ()
 - Situation Reports Nos 1- ()
 - ()
 - ()
 - District Headquarters assessment of
 Patrol & Report..... Above average ✓
 Average
 Below average

DATE: 16/1/1974

District Commissioner

DTZ

DEPARTMENT OF THE CHIEF MINISTER & DEVELOPMENT ADMINISTRATION

P.O. Box 2396
KONEDOBU
Papua New Guinea

Ref.: 67-37-5
Date: 30th January 1974

The District Commissioner
G. I. I. District.....
P.O. Box 22.....
SUDBAY.....

RE:..... PATROL NO. 7..... OF 1.11.74
CONDUCTED BY MR. JOHN JOHN.....
TO..... CENSUS DIVISION(S).....

I acknowledge with thanks receipt of Patrol Report Jacket, and
Patrol Report.

P. Bouraga
P. BOURAGA
a/Secretary

DDA 67.18.1A

48

PATROL REPORT

Station: *COMINE*
 Subdistrict: *COMINE*
 District: *CHIMBU*
 Report No: *S-73-74*
 Conducted by: *O. OCHI*
 Designation: *T.P.O.*
 Duration: *17/12/73 to 21/12/73*
 No. of Days: *5*
 Census Division: *WIKAPUA*

Population: *14570*
 Council Area: *COMINE*
 House of Assembly Electorate: *COMINE*
 Map Reference: *KARIMO*
 Last Patrol: *1972*
 Objects of Patrol: *Accountant's
 Rent House Repair*

DEPARTMENT OF THE
 ADMINISTRATOR
 13 JAN 1974
 KUNDIAWA
 CHIMBU DISTRICT
 PAPUA NEW GUINEA

The District Commissioner,
Chimbu
KUNDIAWA
 District,

- In respect of this patrol, I attach
- Field Officers Journal Folios *To*, ()
 - Patrol Instructions, ()
 - The Report and my comments, (✓)
 - Area study, ()
 - Updating of area study ()
 - Situation Reports Nos 1—, ()
 - Patrol map, ()

DATE: *4/1/1973*

[Signature]
 Assistant District Commissioner

The Secretary,
 Department of the Chief Minister and Development Administration,
 KONEDOBU, Papua New Guinea.

- In respect of this patrol, I attach
- Area study, ()
 - Updating of area study, ()
 - Situation Reports Nos 1—, ()
 - ()
 - ()

District Headquarters assessment of
 Patrol & Report.....
 Above average
 Average ✓
 Below average

DATE: *16/1/1974*

[Signature]
 District Commissioner

DDC

DEPARTMENT OF THE CHIEF MINISTER & DEVELOPMENT ADMINISTRATION

P.O. Box 2396
KONEDORU
Papua New Guinea

Ref.: 67-37-5
Date: 30th January 1974

The District Commissioner
Chimbu District.....
P.O. Box 33.....
MUNDIWA.....

RE:.....PATROL NO.....OF...../74
CONDUCTED BY MR.....
TO.....CENSUS DIVISION(S).....

I acknowledge with thanks receipt of Patrol Report Jacket, and
Patrol Report.

P. Bouraga
P. BOURAGA
s/Secretary

104 67-13-11

PATROL REPORT

Station: GUMINE
Subdistrict: GUMINE
District: CHIMBU
Report No: 13 73/74
Conducted by: K.H. DIABO
Designation: T.P.O.
Duration: 7/4/74 - 10/4/74
No. of Days: 3
Census Division: SALT NOMANE

Population: SALT NOMANE L.G.C.
Council Area: SALT NOMANE L.G.C.
House of Assembly Electorate: KARIMUI
Map Reference: N/A
Last Patrol: 10/4/74
Objects of Patrol: POLICE INVESTIGATIONS.

The District Commissioner,
CHIMBU District,
KUNDIAWA

In respect of this patrol, I attach

Field Officers Journal Folios To	()
Patrol Instructions,	()
The Report and my comments,	(X)
Area study,	()
Updating of area study	()
Situation Reports Nos 1—	()
Patrol map,	()

DATE: 4 / 6 / 1974

R.I. BARCLAY
Assistant District Commissioner

The Secretary,
Department of the Chief Minister and Development Administration,
KONEDOBU, Papua New Guinea.

In respect of this patrol, I attach

Area study,	()
Updating of area study,	()
Situation Reports Nos 1—	()
	()
	()

District Headquarters assessment of
Patrol & Report

Above average
Average
Below average

DATE: 7 / 6 / 1974

J.K. NABAU
District Commissioner

DEPARTMENT OF THE CHIEF MINISTER AND DEVELOPMENT ADMINISTRATION

P.O. Box 2396

KONEDOBU

Ref. : 67-18-19

Date : 25th June 1974

The District Commissioner

~~Chimbu District~~

~~P.O. Box 33~~

~~KUNDIAMA~~

RE :... ~~GUMBE~~ PATROL NO. ~~11~~ OF. ~~1973/74~~ ..

CONDUCTED BY MR. ~~K.H. DLAWO~~

TO : ~~SALT NONANE~~ CENSUS DIVISION.

I acknowledge with thanks receipt of Patrol Report Jacket.

W. P. RYAN
a, secretary

DEPARTMENT OF THE CHIEF
MINISTER AND DEVELOPMENT
ADMINISTRATION
LIBRARY
TANUA & NEW GUINEA

11167-13-20

PATROL REPORT

Station: S. D. O. GUMINE Population: N/A
 Subdistrict: GUMINE Council Area: GUMINE LOCAL GOVT. COUNCIL
 District: CHIMBU House of Assembly Electorate: GUMINE OPEN
 Report No: GUMINE PATROL/4 OF 1973/74 Map Reference: N/A
 Conducted by: JOHN NINGKAWA Last Patrol: GUMINE PATROL No. OF 1973/74
 Designation: ASSISTANT PATROL OFFICER Objects of Patrol: TO INVESTIGATE THE DEATH OF
 Duration: FOUR (4) DAYS A WOMAN, BOIGI, F/ 50
 No. of Days: FOUR (4) DAYS
 Census Division: MARIGL CENSUS DIVISION (part)

The District Commissioner,
 CHIMBU District,
 KUNDIAPA

In respect of this patrol, I attach

Field Officers Journal Folios To	()
Patrol Instructions,	()
The Report and my comments,	(✓)
Area study,	()
Updating of area study	()
Situation Reports Nos 1—	()
Patrol map,	()

DATE: 27/5/1974

[Signature]
 Assistant District Commissioner

The Secretary,
 Department of the Chief Minister and Development Administration,
 KONEDOBUBU, Papua New Guinea.

In respect of this patrol, I attach

Area study,	()
Updating of area study,	()
Situation Reports Nos 1—	()
.....	()
.....	()

District Headquarters assessment of
 Patrol & Report..... Above average ✓
 Average
 Below average

DATE: 7/6/1974

J. K. Nalau
 District Commissioner

DEPARTMENT OF THE CHIEF MINISTER AND DEVELOPMENT ADMINISTRATION

P.O. Box 2396

KONEDOBU

Ref. : 67-18-20

Date : 25th June 1974

The District Commissioner

Chimbu District

P.O. Box 13

KUNDIARA

RE : GUMINE PATROL NO. 4 OF 1973/74

CONDUCTED BY MR. JOEL KUNGAMA

TO : MARIGL C/D CENSUS DIVISION.

I acknowledge with thanks receipt of Patrol Report Jacket.

W. P. RYAN
a, Secretary

DEPARTMENT OF THE CHIEF
MINISTER AND DEVELOPMENT
ADMINISTRATION
LIBRARY
PAPUA & NEW GUINEA