

*Report and Index of
Underway Marine Geophysical Data*

Vancouver Expedition

Leg 17

(VANC17MV)

R/V Melville

(Issued Jan 2004)

Ports:

Cairns, Australia (07-Oct-2003)

to

Brisbane, Australia (12-Oct-2003)

Chief Scientist: Transit

Scripps Institution of Oceanography

scg@ucsd.edu

Computer Tech - Ron Moe

Resident Tech - None

Post-Cruise processing and report preparation by the
Shipboard Technical Support Group,
Scripps Institution of Oceanography
La Jolla, CA 92093-0223

Note: *This is an index of underway geophysical data edited and processed after the completion of the leg and is intended primarily for informal use within the institution. This document is not to be reproduced or distributed outside Scripps without prior approval of the chief scientist or Shipboard Technical Support, Scripps Institution of Oceanography, La Jolla, California 92093-0223*

STS Cruise ID#299

Report and Index of Navigation and Underway Geophysical Data

Contents:

Index Chart - give track of cruise leg, dates, ports.

Track Charts - annotated with dates and hour ticks.

Profiles - depth, magnetic and gravity free air anomaly vs. distance.

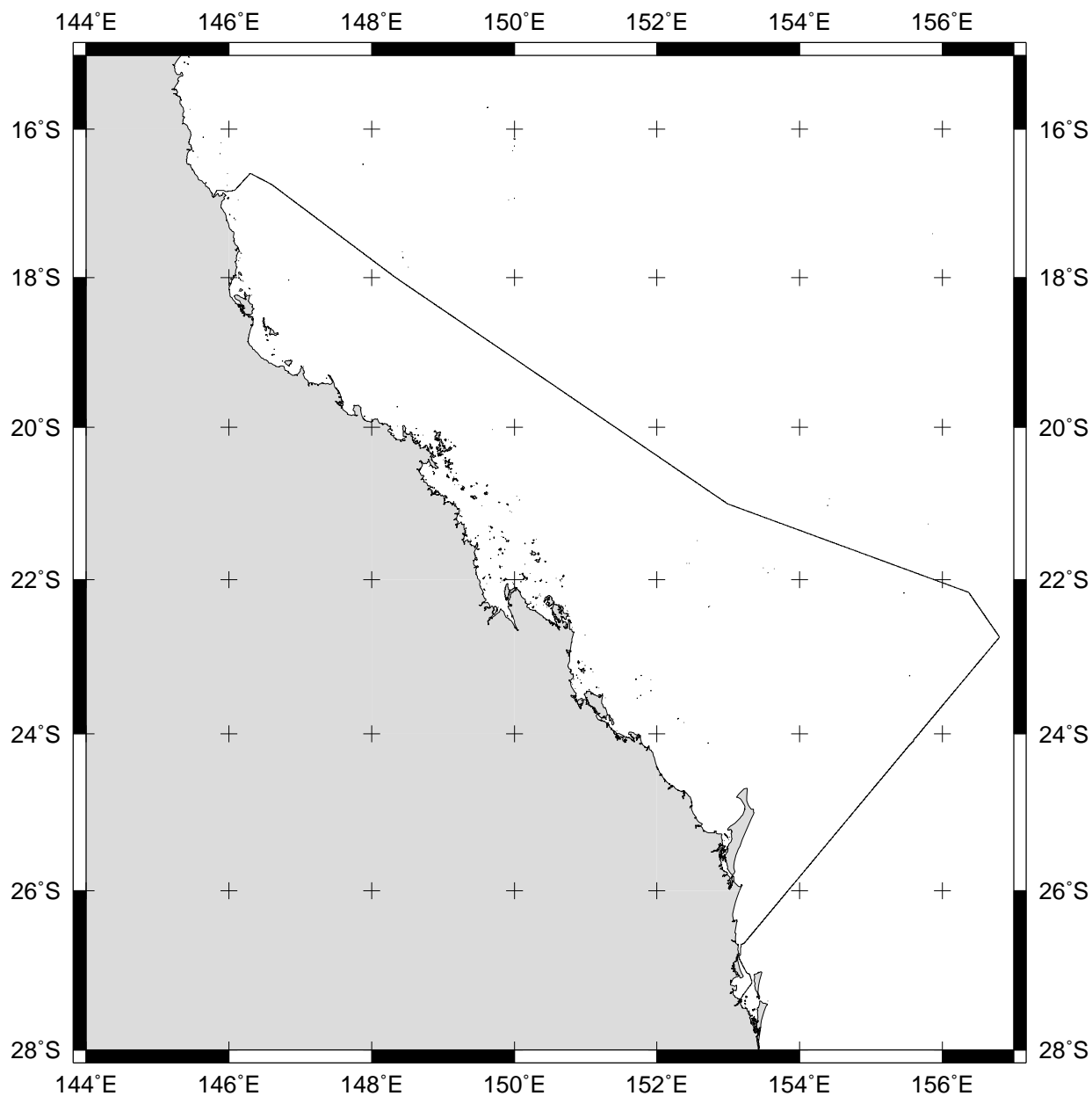
Sample Index - list of begin/end times and positions of all underway records as well as samples and measurements from other disciplines collected on the leg.

Note:

For information on the availability of this current digital data as well as archived digital data contact:

Stephen P. Miller
Geological Data Center
Scripps Institution of Oceanography
La Jolla, California 92093-0220
Phone: (858) 534-1898
Internet email: spmiller@ucsd.edu; or his website: <http://SIOExplorer@ucsd.edu>

Rev 05/2002



VANCOUVER EXPEDITION LEG 17 (VANC17MV)

=====

CHIEF SCIENTIST: TRANSIT, No P.I. on board

PORTS: Cairns - Brisbane, Australia to shipyard

DATES: 7 - 12 October 2003

SHIP: R/V Melville

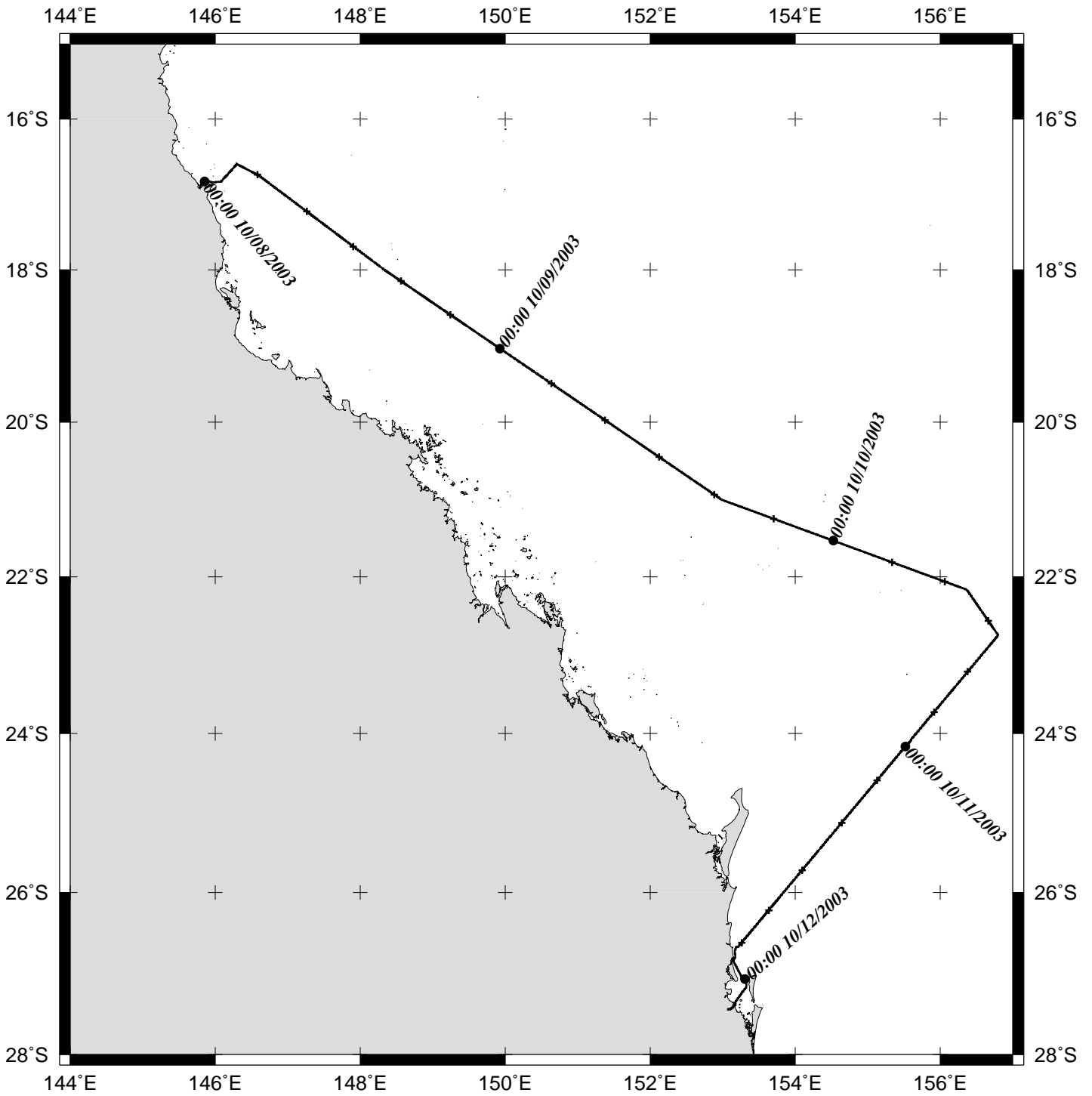
TOTAL MILEAGE OF UNDERWAY DATA COLLECTED

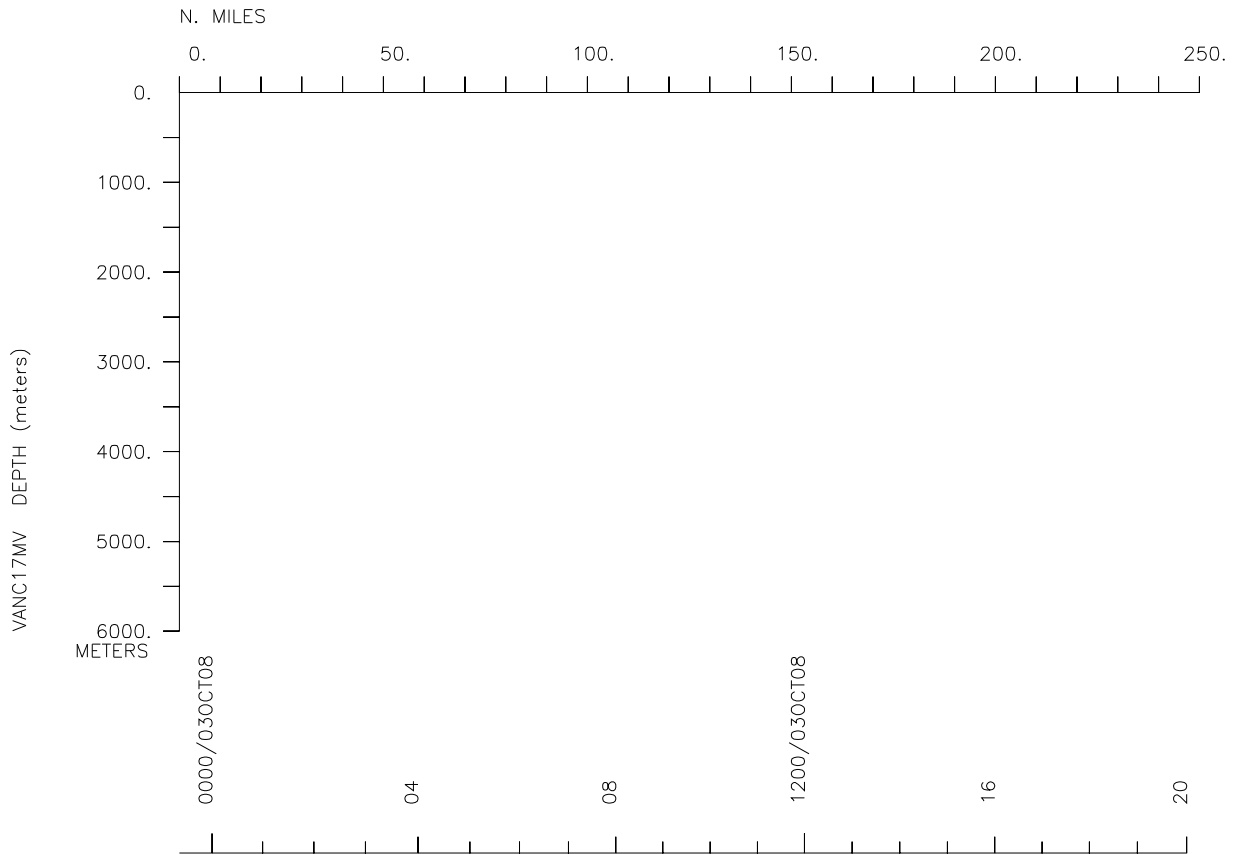
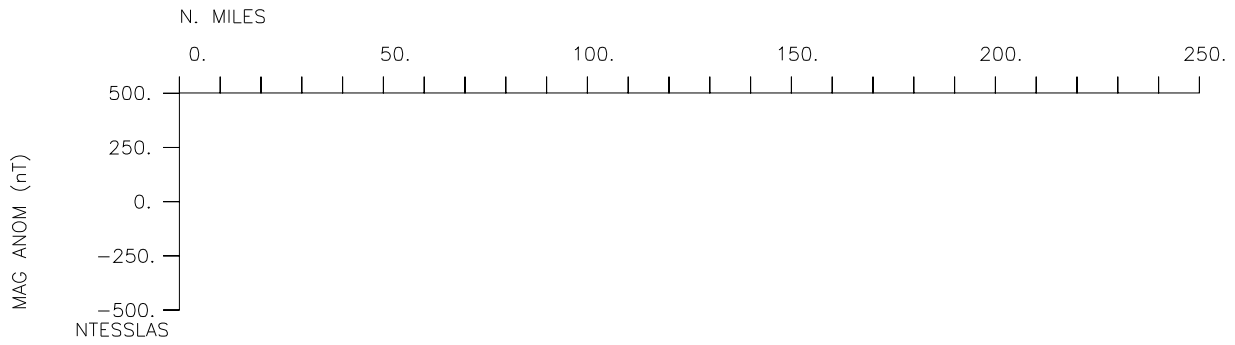
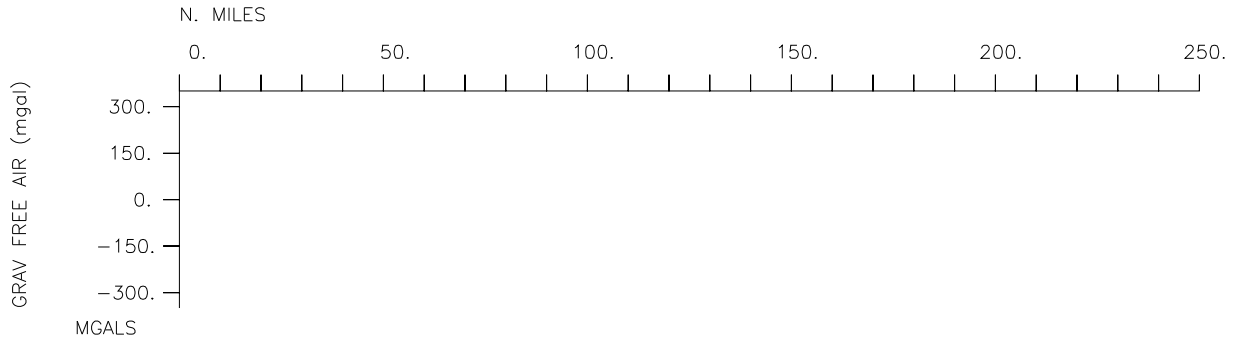
Cruise-1110 miles Magnetics-none collected

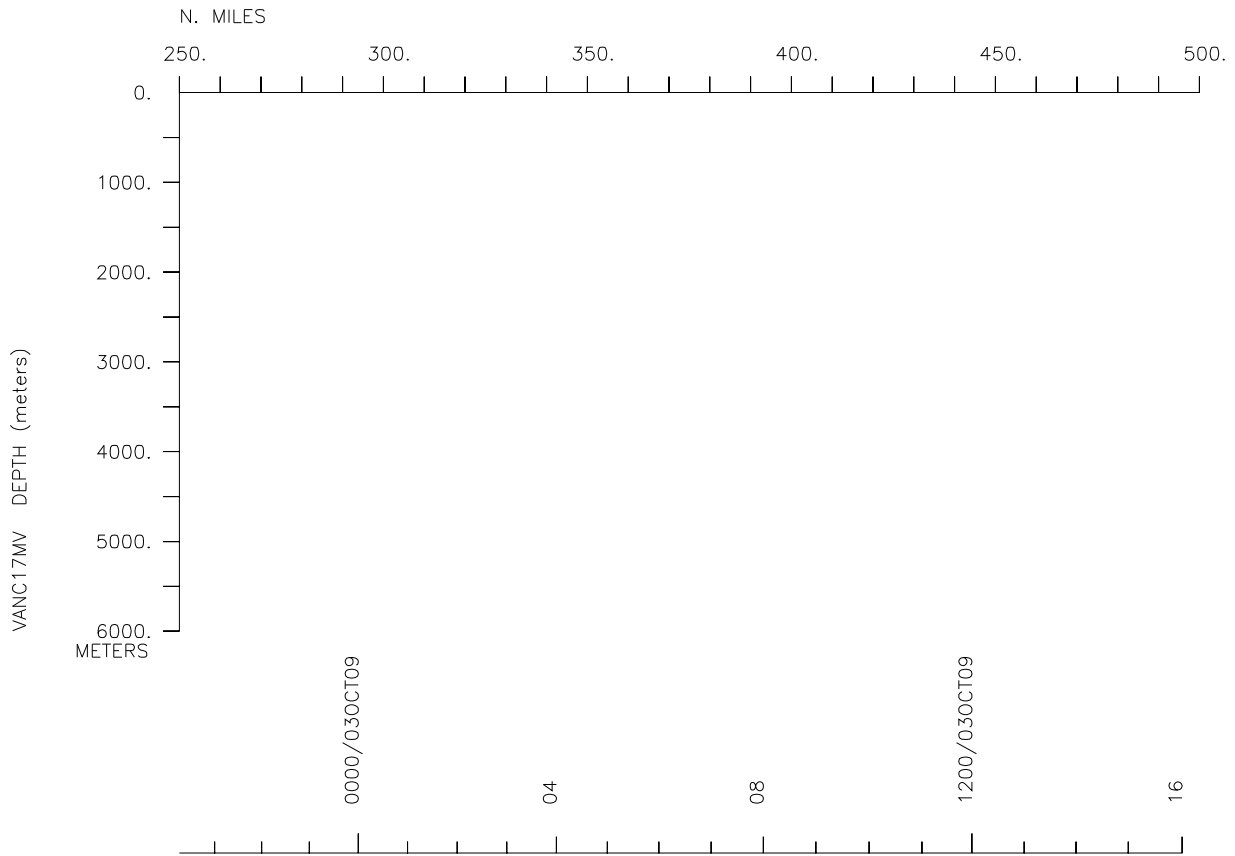
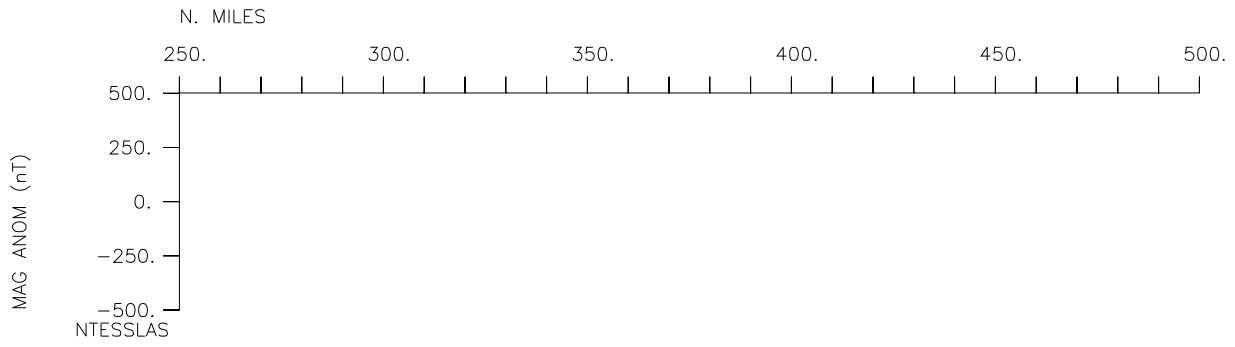
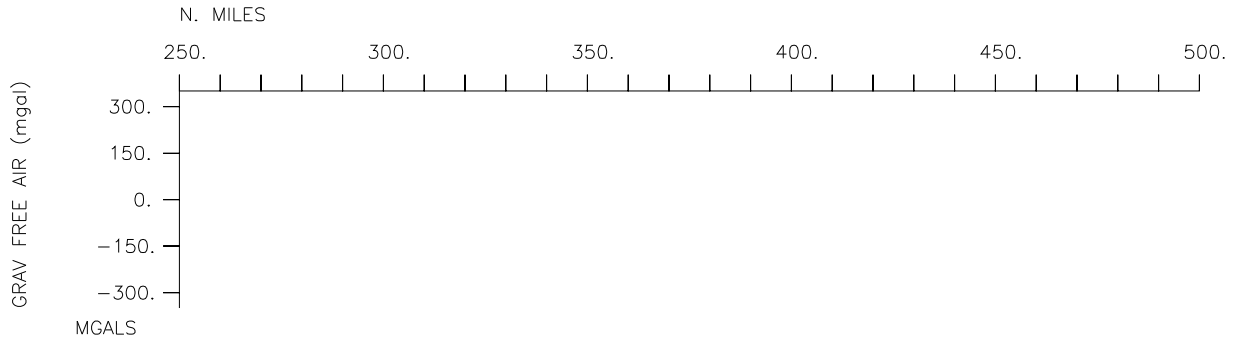
Bathymetry-none collected Seismic Reflection-none collected

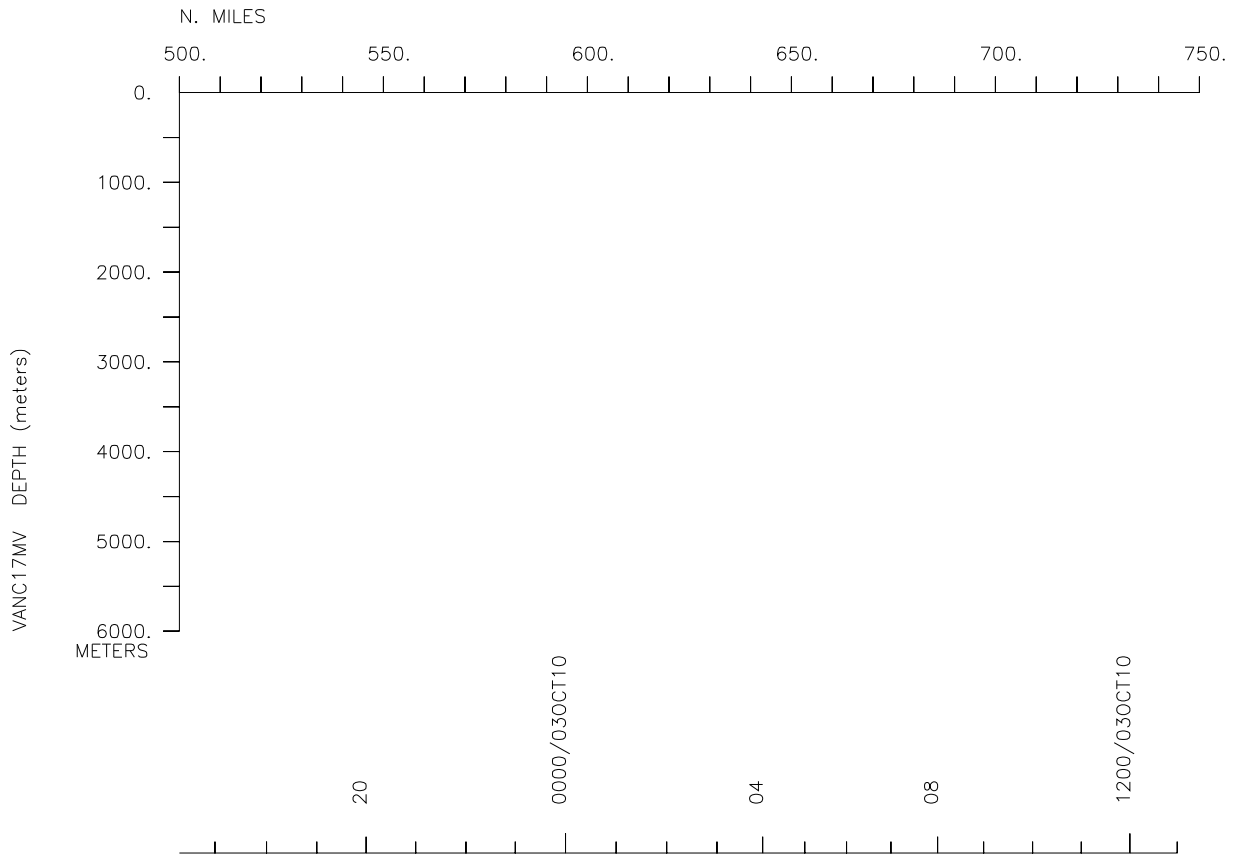
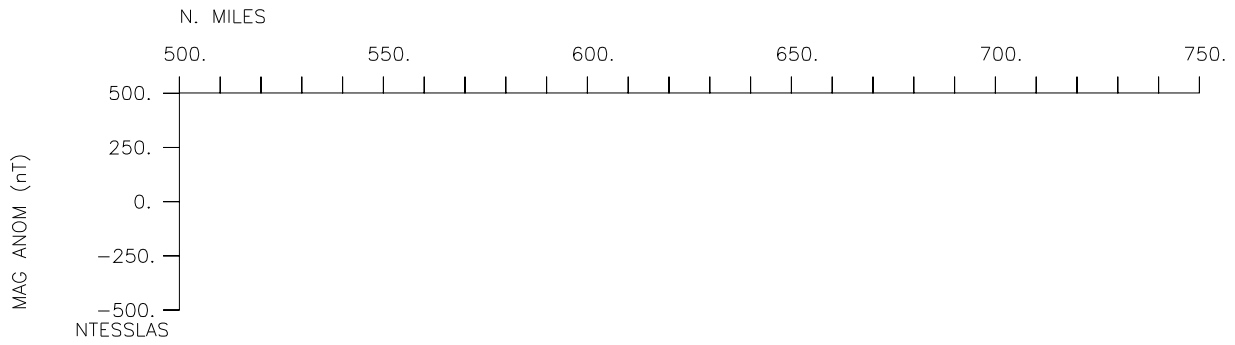
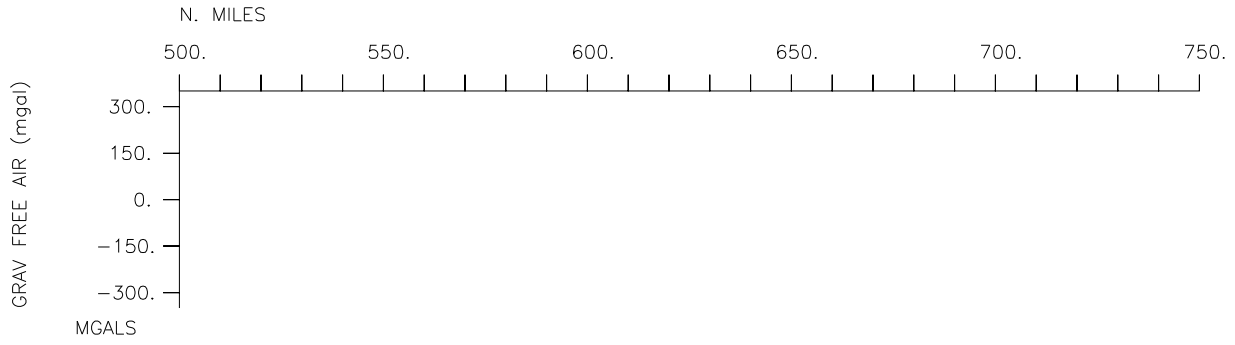
Multibeam-none collected Gravity-none collected

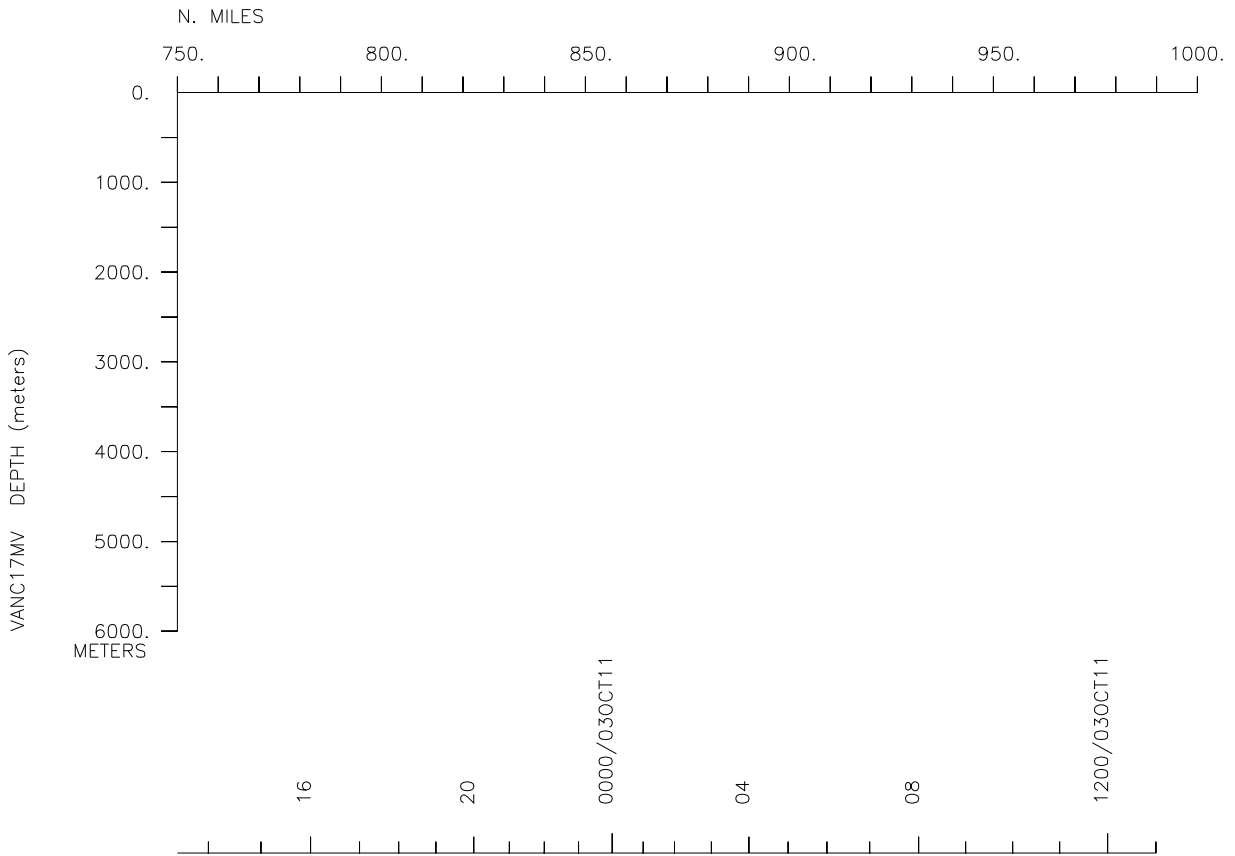
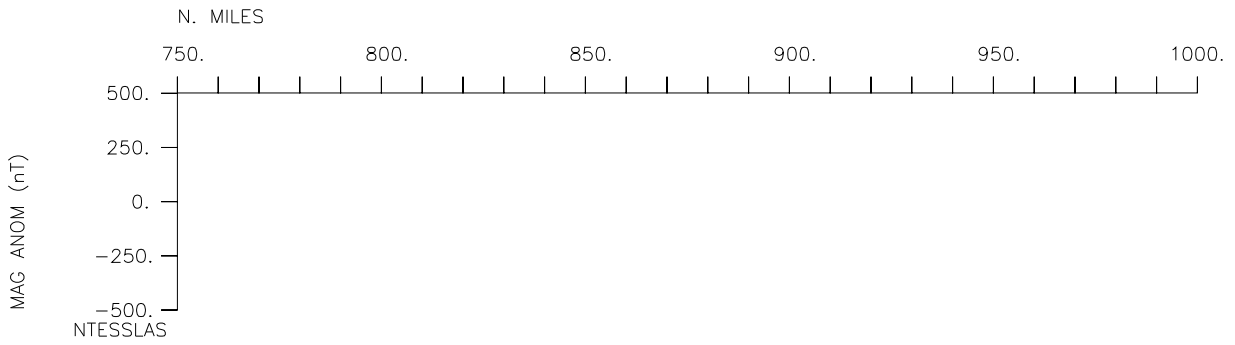
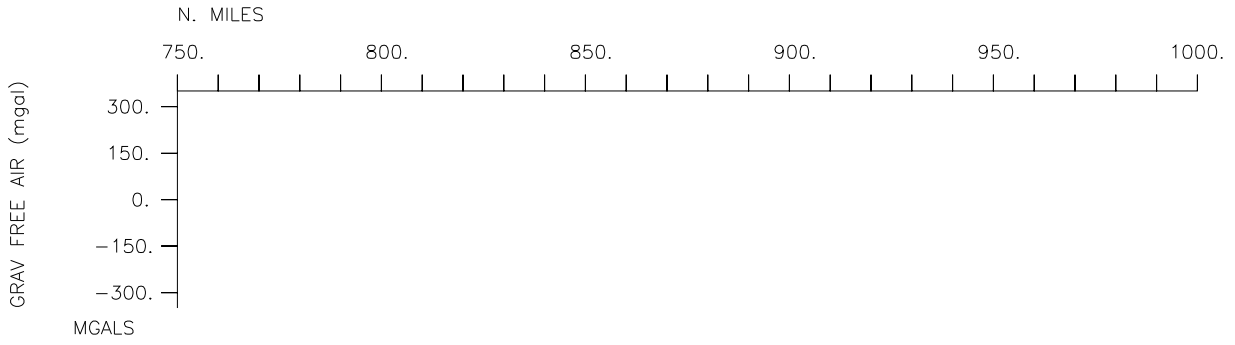
VANC17MV

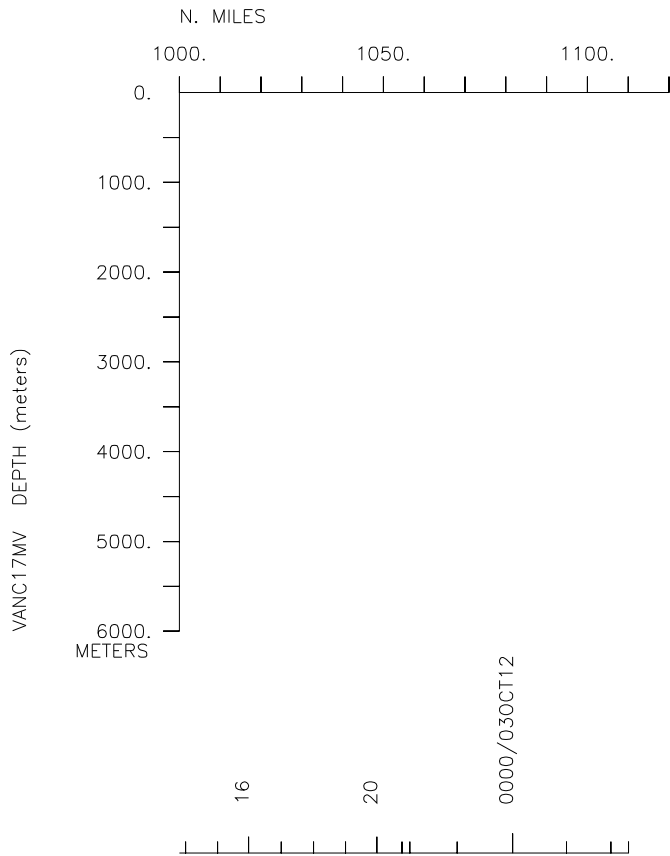
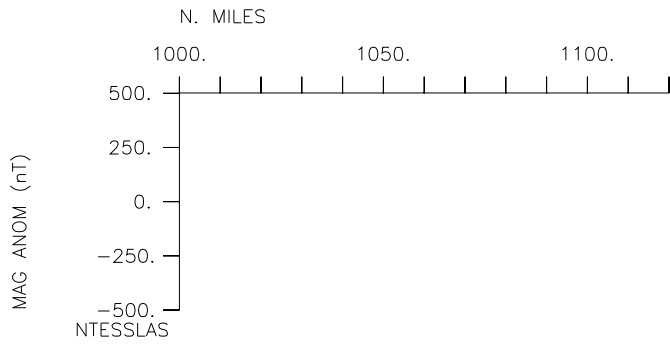
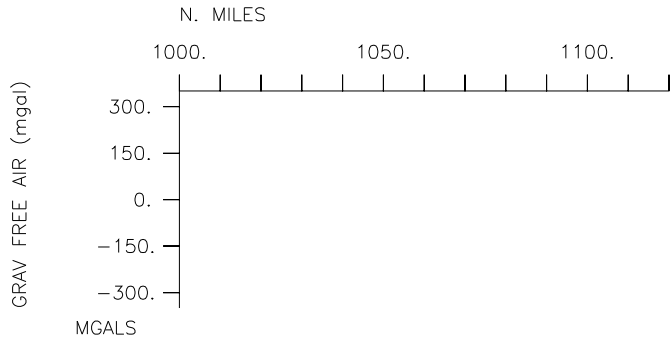












16

20

0000/03OCT12