

NATIONAL ARCHIVES & PUBLIC RECORDS SERVICES
OF PAPUA NEW GUINEA

PATROL REPORTS

DISTRICT: GULF

STATION: MALALAU

VOLUME No: 5

ACCESSION No: 496.

1973 - 1974

Filmed by/for the National Archives of Papua New Guinea,
PORT MORESBY - 1989.

Sole Custodian: National Archives of Papua New Guinea.

Papua New Guinea Patrol Reports

Digitized version made available by



Copyright: Government of Papua New Guinea. This digital version made under a license granted by the National Archives and Public Records Services of Papua New Guinea.

Use: This digital copy of the work is intended to support research, teaching, and private study.

Constraints: This work is protected by the U.S. Copyright Law (Title 17, U.S.C.) and the laws of Papua New Guinea. Use of this work beyond that allowed by "fair use" requires written permission of the National Archives of Papua New Guinea. Responsibility for obtaining permissions and any use and distribution of this work rests exclusively with the user and not the UC San Diego Library.

Note on digitized version: A microfiche copy of these reports is held at the University of California, San Diego (Mandeville Special Collections Library, MSS 0215). The digitized version presented here reflects the quality and contents of the microfiche. Problems which have been identified include misfiled reports, out-of-order pages, illegible text; these problems have been rectified whenever possible. The original reports are in the National Archives of Papua New Guinea (Accession no. 496).

PATROL REPORT OF: MALALANI - GULF DISTRICT SA
 ACCESSION NO. 496
 VOL, NO: 5 : 1973-1974 NUMBER OF REPORTS: 21

REPORT NO	FOLIO	OFFICER CONDUCTING PATROL	AREA PATROLLED	MAPS/ PHOTOS	PERIOD OF PATROL
[1] 1 OF 1973/74	1-11	U.M. NEIMANIS PO	KOYIO	-	14-8-73 - 20-9-73
[2] 1A "	12-13f	G. LALA PO	KOYIO	-	7-8-73 - 22-8-73
[3] 2 "	15-16	K. A. WALLACE ADC	TOARIPI part.	-	29-8-73 - 31-8-73
[4] 2A "	17-18	S. J. SIPIAN PO	MORUPI	-	26-6-74 - 28-6-74
[5] 3 "	19-20	P. MAYNARD BO	KAPI & TOARIPI	-	5-9-73 - 7-9-73
[6] 4 "	21-23	F. C. DU BOIS ABO	MORUPI	-	17-9-73 - 20-9-73
[7] 5 "	24-25	U.M. NEIMANIS PO	KAPI	-	1-11-73 - 7-11-73
[8] 6 "	26-27	U.M. NEIMANIS PO	MORUPI & TOARIPI	-	12-11-73 - 15-11-73
[9] 7 "	28-29	N. LARI PO	MORUPI & TOARIPI	-	12-11-73 - 15-11-73
[10] 8 "	30-31	N. LARI PO	KAPI	-	26-11-73 - 3-12-73
[11] 10 "	32-33	I. RITE APO	MORUPI	-	20-11-73 - 22-11-73
[12] 11 "	34-35	F. C. DU BOIS ABO	✓	-	20-11-73 - 20-11-73
[13] 12 "	36-37	I. RITE APO	✓	-	31-12-73 - 4-1-74
[14] 13 "	38-39	N. LARI PO	-	-	31-12-73 - 4-1-74
[15] 14 "	40-41	K. NAVEYANA PO	KOYIO	-	12-2-74 - 1-3-74
[16] 15 "	42-43	S. J. SIPIAN APO	"	-	12-2-74 - 1-3-74
[17] 16 "	44-45	G. LALA PO	KAPI	-	28-1-74 - 6-2-74
[18] 17 "	46-48	I. RITE APO	✓	-	28-1-74 - 2-2-74
[19] 18 "	49-50	G. S. SLAUGHTER APO	MORUPI	-	11-3-74 - 16-3-74
[20] 19 "	51-53	W. R. WILKINSON a/adc	✓	-	16-3-74 - 16-3-74

GULF DISTRICT.

PATROL REPORTS

1973-74

MALAYALUA

<u>REPORT NO.</u>	<u>OFFICER CONDUCTING PATROL</u>	<u>AREA PATROLLED</u>
1-73-74	U. M. NEIMANIS	Kovio
1A-73-74	GABRIEL LALA	Kovio - jacket only
2-73-74	K. A. WALLACE	Toaripi Part - jacket
2A-73-74	S. J. SIPIAN	Moripi - jacket only
3-73-74	P. MAYNARD	Kaipi and Toaripi - jacket
4-73-74	F. C. Du BOIS	Moripi - jacket
5-73-74	U. M. NEIMANIS	Kaipi - jacket
6-73-74	U. M. NEIMANIS	Moripi & Toaripi - jacket
7-73-74	NELSON LARI	Moripi & Toaripi - jacket
8-73-74	NELSON LARI	Kaipi - jacket
9-73-74	Missing	
10-73-74	IVARA EITE	Moripi - jacket
11-73-74	F. C. DUBOIS	Moripi - jacket
12-73-74	IVARE EITE	Moripi - jacket
13-73-74	NELSON LARI	Moripi - jacket
14-73-74	K. NAVEYANA	Kovio - jacket
15-73-74	S. J. SIPIAN	Kovio - jacket
16-73-74	GABRIEL LALA	Kaipi - jacket
17-73-74	IVARA EITE	Kaipi - jacket
18-73-74	G. S. SLAUGHTER	Moripi - jacket
19-73-74	W.R. WILKINSON	Moripi (Part)
20-73-74	G. S. SLAUGHTER	Part Kovio - jacket.

PATROL REPORT

Station: MALALAU	Population: 1,108	
Subdistrict: MALALAU	Council Area: NON COUNCIL / EAST KEREMA	
District: GULF	House of Assembly Electorate: KEREMA OPEN	
Report No: 1 of 1973/74	Map Reference: WAU	
Conducted by: U.M. NEIMANIS	Last Patrol: October, 1972. & June, 1973. (Tauri) (Lakekamu)	
Designation: PATROL OFFICER	Objects of Patrol: CENSUS, AREA STUDY, GENERAL ADMINISTRATION.	
Duration: 14.8.73 - 20.9.73		
No. of Days: 25 days. (Broken Period)		
Census Division: KOVIO		

The District Commissioner,
District,

GULF

In respect of this patrol, I attach

Field Officers Journal Folios 8 To 21,	(✓)
Patrol Instructions,	(✓)
The Report and my comments,	(✓)
Area study,	(—)
Updating of area study,	(—)
Situation Reports Nos 1— ,	(—)
Patrol map,	(✓)

DATE: *28* / *9* / 1973.

[Signature]
Assistant District Commissioner

Division of District Administration,
KONEDOBU, Papua New Guinea.

In respect of this patrol, I attach

Area study,	()
Updating of area study,	()
Situation Reports Nos 1—2, ✓	(✓)
.....	()
.....	()

District Headquarters assessment of	Above average
Patrol & Report.....	Average
	Below average

Date: *17* / *10* / 1973.

H. S. Pegg
District Commissioner

POPULATION


Date of Census	Village	TOTALS (Excluding Absentees)				ABSENTEES (Resident outside Electorate)				Grand Total
		Under 18 years		18 years and over		Under 18 years		18 years and over		
		M	F	M	F	M	F	M	F	
30.8.73	BIDUA	8	6	13	15					42
31.8.73	BIRIA	13	3	19	15					50
4.9.73	HAMDAHI	4	2	3	5					14
25.8.73	HAUWIAPATA	6	4	6	5					21
4.9.73	HINDOWIE	1	1	4	3					9
24.8.73	KEREMAHUA	21	13	25	15			2		76
29.8.73	KEVALEKA	5	5	6	5					21
19.9.73	KOKORO	50	31	37	40			3	11	172
30.8.73	KOTAI	19	10	21	16					66
4.9.73	MAGEINA	33	15	28	26			3		105
29.8.73	MAGUNEA	Reported to have died out - survivors M/O elsewhere.								
19.8.73	MIRIMAS	13	17	24	20	1		11	1	87
31.8.73	NENAMO	7	10	10	9			5		41
21.8.73	OKAVAI	31	34	23	30			1	1	121
1.9.73	OWANENGA		3	4	4					11
24.8.73	PATAI'ITA	9	6	8	4			3	1	31
1.9.73	PUTEI (KWAHAE)	20	7	15	12	1		3		58
15.8.73	URULAU	36	28	24	25	2	2	3	3	123
29.8.73	WEKUA	Reported to have died out - survivors M/O to Aseki.								
29.8.73	WAMAU	7	3	12	7	1				30
<u>New Hamlet to AWEI group.</u>										
4.9.73	TIRINKAIWA	7	6	8	9					30
	Totals.	290	204	290	265	5	6	42	6	1108

The District Commissioner
Gulf District
P.O. Box 60
KEREMA

2nd January 1974
67-1-0
B.J. Maume
District Officer
(Projects)
67-5-9
12th November 1973

PATROL MAP - MALALAU PATROL REPORT NO. 1 OF 1973/74

Further to my 67-1-0 of 13th December 1973 I enclose
herewith original and six copies of patrol map as
requested.


P. BOURAGA
a/Secretary

DEPARTMENT OF THE CHIEF MINISTER & DEVELOPMENT ADMINISTRATION

P.O. Box 2396
KONEDOBU
Papua New Guinea

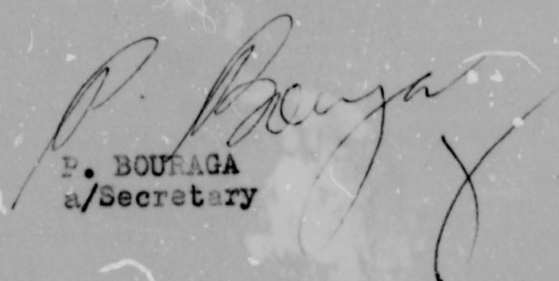
Ref.: 67-1-0
Date: 13/12/73

The District Commissioner
Gulf District
P.O. Box 60
KIRIWA

RE:.....MALALAU.....PATROL NO.....1.....OF 1973/74.
CONDUCTED BY MR.....U. NEIMANIS.....
TO.....KOVIO.....CENSUS DIVISION.

... I acknowledge with thanks receipt of:-

- . ~~SPANISH REPORTS.....~~
- . ~~.....~~
- . ~~.....~~
- . ~~.....~~
- . Area Study ~~.....~~ /recompilation.


P. BOURAGA
a/Secretary

BDA 67-1-0.

(26)

455

- 2 -

C. Local Government

A copy of this section has been passed on to the District Local Government Officer.

I have assessed this report as above average.

H.S. PEGG
a/District Commissioner

cc: U. Neimania
NALALAU

The Secretary
Department of the Chief Minister
and Development Administration
KONEDCBU

Copy of the above Area Study and the Assistant District Commissioner's covering remarks enclosed.

Could you please return the original and six copies of the patrol map.

H.S. PEGG
a/District Commissioner

P.O. BOX 60
KEREMA, GULF DISTRICT

25/09
12th November 1973
67-5-9

Assistant District Commissioner
Sub-District Office
MALALAU

D.J. Murphy
a/DEC

PATROL REPORT MALALAU No. 1 OF 1973/74
AREA STUDY

Receipt of the above is acknowledged. I have the following comments:

B. Population

I agree with your remarks concerning the villages of MAGUNAWA and WEKIA. This requires follow-up action and would be a good training exercise for one or two of the junior officers just posted to Malalau.

F. Literacy

The contents of paragraph 4, page 13, have been passed on to Radio Kerema.

G. Standard of Living

The comments re Aid Posts have been passed on to the District Health Officer.

J. Communications

I have previously commented in my 67-5-9 of 17th October 1973 on the Kokoro airstrip.

L. Political Development

It is unfortunate but understandable that the M.H.A's. do not bother to visit this area. One wonders if there is any advantage at all in the Kovios' representation on the East Kerema Local Government Council. The political apathy of the people is also understandable - "the land that time forget".

H. Economy

A copy of the whole of this section and Appendix "C" have been passed on to the District Rural Development Officer.

183
24

The District Commissioner,
Gulf District,
KEREMA.

30th October, 1973.
67-1-1.
K. WALLACE:MARY SALA,
A.D.C.,/Typist.

sub-District Office,
MALALAUA, Gulf District.

Subject:- Area Study - Kevio Census Division -
Patrol Officer - U. NEIMANIS.

Sir,

Further to my 67-1-1 of 5th October, 1973 and patrol report No. 1 of 73/74.

2. I now submit three (3) copies of an Updated Area Study of the Kevio Census Division.

3. My comments on this Study are:-

(a) Page 3 - Paragraph 2.

report Mr. NEIMANIS has been told that as this was an area study not just a hurried special purpose patrol he should have found the time to fully investigate the reports of deaths at Magunewa and Wekua. He could also have clarified the hazy knowledge of the geography to the north of this area. This will now have to be done by a later patrol before any definite knowledge of the area can be gained.

(b) Page 10. I fully agree with Mr. NEIMANIS' comments on the emerging changing of leadership in this area. He has described the process concisely but accurately.

(c) Page 13 - Paragraph 4.

Would you please arrange for a photo copy of this information to be provided to Radio Kerema.

For comments on aid posts, I refer to my recent letter 49-4-1 to the District Medical Officer, pointing out the urgent need for aid post orderlies at both Futei and Kokoro. The priority for these areas should be much higher than the many village aid post fully staffed along the coast in the "political" council areas.

(d) Page 20 - Paragraph 3.

A great deal of the political apathy of these remote
...../2

152
23

groups is directly attributable to the fact that not one MHA has ever visited them, not even during electoral campaigning.

(e) Page 22 - Paragraph 3.

I would appreciate comments from DASF about this "Natural" growth of rubber trees in the area.

Would you please provide a Sunprint copy of this map for our office files.

4. For your processing.

K. A. WALLACE,
Assistant District Commissioner.

Dist. Officer, 1971.
Dist. Officer,
Dist. Officer,
Dist. Officer,
Dist. Officer, 1971.

GROUPS REPORT NO. 1 OF 1971/72

I acknowledge with thanks receipt of Situation Reports 1 and 2 relating to the above group of MHA's Group 1971/72, together with the accompanying photographs as submitted by the MHA's.

Situation Reports have been forwarded to appropriate Headquarters for information and any action required.


The District Commissioner
Gulf District
P.O. Box 60
KEREMA

31st October, 1973.
67-2-18
B.J. Maume
District Officer
(Projects)
67-5-9
17th October, 1973.

KEREMA PATROL NO. 1 OF 1973/74

I acknowledge with thanks receipt of Situation Reports 1 and 2 arising out of the above patrol of KOVIO Census Division, together with the appropriate assessments, as submitted by Mr. U.M. USIMANIS.

Situation Reports have been distributed to appropriate Headquarters' Branches for information and any action required.


W.P. RYAN
a/Secretary



①

DEPARTMENT OF THE CHIEF MINISTER AND DEVELOPMENT ADMINISTRATION

TELEGRAMS:
TELEPHONE:

District Office
Box 60, KEREMA
GULF DISTRICT

PAPUA NEW GUINEA

The Secretary
Department of the Chief Minister
and Development Administration
KONEDOBU

22 OCT 1973

Date: 17th October 1973
Our Reference: 67-5-9
Action Officer: D.J. MURPHY
Designation: a/D.D.C.

Your Reference:
Date:

PATROL REPORT NO. 1 of 1973/74

I enclose report cover and Situation Reports 1 and 2 in report of the above.

Area Study is to follow. Assessment will be made after its receipt and study.

H.S. Pegg
H.S. PEGG
a/District Commissioner

c.c. Assistant District Commissioner
MALALAU.

504 67-2-10

PATROL REPORT

Station: MALALAU
 Subdistrict: MALALAU
 District: Gulf
 Report No: 1 (a) of 73/74
 Conducted by: GABRIEL LATA
 Designation: PATROL OFFICER
 Duration: 14/8/73 to 22/8/73
 No. of Days: 8 + 3 = 11
 Census Division: KOVIO

Population:
 Council Area: East Kerema L.G.C. (Urulau & Korooro Nii.)
 House of Assembly Electorate: Kerema Open.
 Map Reference:
 Last Patrol: June, 1973.
 Objects of Patrol: To accompany P.O. Neimanis on Census Revision and Updating Area Study of Kovio Census Division, Airstrip Maint. & Routine Admin.

The District Commissioner,
 GULF District,

KEREMA

- In respect of this patrol, I attach
- Field Officers Journal Folios 6 To 6, ()
- Patrol Instructions, ()
- The Report and my comments, ()
- Area study, ()
- Updating of area study, ()
- Situation Reports Nos 1- ()
- Patrol map, ()

DATE: 7, 9 1973

L. Wallace
 Assistant District Commissioner


Division of District Administration,
 KONE DOBU, Papua New Guinea.

- In respect of this patrol, I attach
- Area study, ()
- Updating of area study, ()
- Situation Reports Nos 1- ()
- ()
- ()

District Headquarters assessment of
 Patrol & Report Above average

Average
 Below average
[Signature]
 District Commissioner

Date: 17, 9/1973



PATROL REPORT

Station: MALALAU

Population:

Subdistrict: MALALAU

Council Area: MALALAU & MALALAU (Uralau & Malalau)

The District Commissioner
Gulf District
P.O. Box 60
KEREMA

3rd October 1973
67-2-10
B.J. Maume
District Officer
(Projects)

MALALAU PATROL NO. 1(a) OF 1973/74

I acknowledge with thanks receipt of Situation Reports 1 and 2 arising out of the above patrol of KOVID Census Division, together with the appropriate assessments, as submitted by Mr. G. LALA. Situation Reports have been distributed to appropriate Headquarters' Branches for information and any action required.

W.P. Ryan
W.P. RYAN
a/Secretary

PATROL REPORT

Station: <u>MAKASABA</u>	Population:
Subdistrict: <u>MAKASABA</u>	Council Area: <u>MAKASABA M.P.C. (Urulau & Gaval)</u>
District: <u>GULU</u>	House of Assembly Electorate: <u>MAKASABA</u>
Report No: <u>1 (a) of 7/73</u>	Map Reference:
Conducted by: <u>GABRIEL LUKA</u>	Last Patrol: <u>June, 1973.</u>
Designation: <u>PATROL OFFICER</u>	Objects of Patrol: <u>To accompany P.O. Neisania on Census Revision and Updating Area Study of Kovic Census Division, Air Trip Saint. & Routine Admin.</u>
Duration: <u>14/6/73 to 22/6/73</u>	
No. of Days: <u>8</u>	
Census Division: <u>KOVIO</u>	

The District Commissioner,
GULU District,

In respect of this patrol, I attach	
Field Officers Journal Folios <u>6 to 6</u> To	(<input checked="" type="checkbox"/>)
Patrol Instructions,	(<input type="checkbox"/>)
The Report and my comments,	(<input checked="" type="checkbox"/>)
Area study,	(<input type="checkbox"/>)
Updating of area study,	(<input type="checkbox"/>)
Situation Reports Nos 1- <u>1</u> ,	(<input checked="" type="checkbox"/>)
Patrol map,	(<input type="checkbox"/>)

DATE: 7/9/73

[Signature]

Assistant District Commissioner

Division of District Administration,
KONEDOBU, Papua New Guinea.

In respect of this patrol, I attach	
Area study,	(<input type="checkbox"/>)
Updating of area study,	(<input type="checkbox"/>)
Situation Reports Nos 1- <u>1</u> ,	(<input checked="" type="checkbox"/>)
.....	(<input type="checkbox"/>)
.....	(<input type="checkbox"/>)
District Headquarters assessment of	Above average
Patrol & Report.....	Average
	Below average

Date: 17/9/73

[Signature]

District Commissioner

The District Commissioner
Gulf District
P.O. Box 60
KEREMA

3rd October, 1973
67-2-11
B.J. Maume
District Officer
(Projects)

MALALAU PATROL NO. 2 OF 1973/74

I acknowledge with thanks receipt of Situation Report
1 arising out of the above patrol of part TOARIPI Census
Division, together with the appropriate assessments, as
submitted by K.A. WALLACE.

Situation Report has been distributed to appropriate
Headquarters' Branch for information and any action
required.

W.P. Ryan
W.P. RYAN
s/Secretary

DEPARTMENT OF THE CHIEF MINISTER & DEVELOPMENT ADMINISTRATION

P.O. Box 2396
KONEDOBU
Papua New Guinea

Ref.: ~~01-01-3~~
Date: 21/8/74

The District Commissioner
Gulf District.....
P. O. Box 50.....
KEREMA.....

RE:.... **MIALAJIA**PATROL NO.... **21**OF... **73/74** ...
CONDUCTED BY MR.. **S. J. SIPIAN**
TO..... **MORUPI**CENSUS DIVISION(S).

... I acknowledge with thanks receipt of:-

- . Situation Report Nos..... **1**.....
together with assessments. These have been distributed
to appropriate Headquarters' Branches for information
and any action required.

~~Area Study amendments/recognition.~~

P. BO'RAGA
SECRETARY

PATROL REPORT

67-2-15

Station: MALALAU	Population:
Subdistrict: MALALAU	Council Area: KAIPI AND EAST KEREMA L.G.C.
District: GULF	House of Assembly Electorate: KEREMA
Report No: 3 - 1973/74	Map Reference: WAU FOURMIL
Conducted by: P. MAYNARD	Last Patrol:
Designation: D.O. - a/D.G.L.O.	Objects of Patrol: Discuss C.P.C. Discussion Paper No. 4 with Discussion Group Advisers.
Duration: 3 days - 5/9/73 - 7/9/73	
No. of Days: 3	
Census Division: Kaip and Toaripi	

The District Commissioner,

GULF District,
KEREMA.

In respect of this patrol, I attach

- | | |
|------------------------------------|-----|
| Field Officers Journal Folios To , | () |
| Patrol Instructions, | () |
| The Report and my comments, | () |
| Area study, | () |
| Updating of area study, | () |
| Situation Reports Nos 1— , | () |
| Patrol map, | () |



DATE: / 19 .

Assistant District Commissioner

Division of District Administration,
KONEDOBU, Papua New Guinea.

In respect of this patrol, I attach

- | | |
|----------------------------|-----|
| Area study, | () |
| Updating of area study, | () |
| Situation Reports Nos 1— , | (✓) |
| | () |
| | () |

District Headquarters assessment of	Above average
Patrol & Report.....	Average

Below average

Date: 10/10/1973

[Signature]
District Commissioner


The District Commissioner
Gulf District
P.O. Box 60
KEREMA

31st October, 1973.
67-2-15
B.J. Maume
District Officer
(Projects)

KEREMA PATROL NO. 3 OF 1973/74

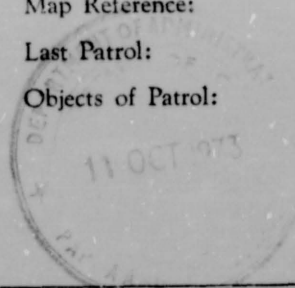
I acknowledge with thanks receipt of Situation Report 1 arising out of the above patrol of KAIFI and TOARIPI Census Divisions, together with the appropriate assessments, as submitted by Mr. P. MAYNARD.

Situation Report has been distributed to appropriate Headquarters' Branch for information and any action required.


W.P. RYAN
a/Secretary

PATROL REPORT

Station:	Malalaua	Population:	7830
Subdistrict:	Malalaua	Council Area:	East Kerema
District:	Gulf	House of Assembly Electorate:	Kerema Open
Report No:	4 73/74	Map Reference:	Nil
Conducted by:	F.C. Du Bois	Last Patrol:	July/August 1973
Designation:	Assist. Dist. Off.	Objects of Patrol:	Welfare Queries Routine Admin.
Duration:	17/9 to 20/9/73		
No. of Days:	3 PD 1 FD		
Census Division:	Moripi		



The District Commissioner,
Gulf District,
 KEREMA

In respect of this patrol, I attach	
Field Officers Journal Folios 16 To 17,	(✓)
Patrol Instructions,	(-)
The Report and my comments,	(✓)
Area study,	(-)
Updating of area study,	(-)
Situation Reports Nos 1-2 ,	(✓)
Patrol map,	(-)
.....	
.....	

DATE: 8 / 10 1973.

[Signature]
 Assistant District Commissioner

Division of District Administration,
 Konedobu, Papua New Guinea.

In respect of this patrol, I attach	
Area study,	()
Updating of area study,	()
Situation Reports Nos 1-2,	(X)
.....	()
.....	()
District Headquarters assessment of	Above average
Patrol & Report.....	X Average
	Below average

Date: 17 / 10 / 19 73.

14.5 Regg.
[Signature]
 District Commissioner

DEPARTMENT OF THE CHIEF MINISTER AND DEVELOPMENT ADMINISTRATION

The District Commissioner
Gulf District
P.O. Box 60
KERUEMA

31st October, 1973.
67-2-19
B.J. Maume
District Officer
(Projects)
67-5-9
17th October, 1973.

MALALAVA PATROL NO. 4 OF 1973/74

I acknowledge with thanks receipt of Situation Reports 1 and 2 arising out of the above patrol of MORIET Census Division, together with the appropriate assessments, as submitted by Mr. F.C. DU BOIS.

Situation Reports have been distributed to appropriate Headquarters Branches for information and any action required.

W.P. Ryan
W.P. RYAN
a/Secretary

District Commissioner



DDA 67-2-19

(1)

DEPARTMENT OF THE CHIEF MINISTER AND DEVELOPMENT ADMINISTRATION

TELEGRAMS:
TELEPHONE:

District Office
Box 60, KEREMA
GULF DISTRICT

PAPUA NEW GUINEA

The Secretary
Department of the Chief Minister
and Development Administration
KONEDOBU

Date: 17th October 1973

Our Reference: 67-5-9

Action Officer: D.J. MURPHY

Designation: a/D.D.C.

Your Reference:

Date:

MALALAU PATROL REPORT NO. 4 of 1973/74

I enclose report cover and Situation Reports 1 and 2 in report of the above.

H.S. Pegg
H.S. PEGG
a/District Commissioner

c.c. Assistant District Commissioner
MALALAU.

Mr. Dubois' claim for Camping Allowance returned for certification and payment at your office.

H.S. PEGG
a/District Commissioner

DDA 67-2.25

PATROL REPORT

Station: MALALAU	Population: 5102
Subdistrict: MALALAU	Council Area: KAIPI L.G.C.
District: GULF	House of Assembly Electorate: KEREMA OPEN
Report No: 5 of 1973/74	Map Reference: YULE
Conducted by: U.M.NEIMANIS	Last Patrol: 19 of 72/73 (FEBRUARY 1973)
Designation: PATROL OFFICER	Objects of Patrol:
Duration: 1.11.73 - 7.11.73	1. RURAL IMPROVEMENT PROGRAMME, 1974/75
No. of Days: 6 days	2. LAND INVESTIGATION - SILO NO.2
Census Division: KAIPI	3. LOCAL GOVERNMENT COUNCIL.
	4. GENERAL ADMINISTRATION.

The District Commissioner,
District,

625

In respect of this patrol, I attach

- Field Officers Journal Folios 27 To 29, (✓)
- Patrol Instructions, (-)
- The Report and my comments, (✓)
- Area study, (-)
- Updating of area study, (-)
- Situation Reports Nos 1—, (✓)
- Patrol map, (-)

DATE: 11 / 11 / 1973 .

[Signature]
Assistant District Commissioner

Division of District Administration,
KONEDOBU, Papua New Guinea.

In respect of this patrol, I attach

- Area study, ()
- Updating of area study, ()
- Situation Reports Nos 1—, (✓)
- ()
- ()

District Headquarters assessment of
Patrol & Report.....

-Above average
Average
Below average

Date: 16 / 11 / 19 73.

[Signature]
District Commissioner



DEPARTMENT OF THE CHIEF MINISTER & DEVELOPMENT ADMINISTRATION

P.O. Box 2396
KONEDOFU
Papua New Guinea

Ref.: 67-2-25
Date: 12-12-73

The District Commissioner
.. Gulf District ..
.. P.O. Box 60 ..
.. KEREMA ..

RE:.....MALALUA.....PATROL NO.....5.....OF.....1973/74
CONDUCTED BY MR.....U.M. NEIMANIS.....
TO.....KAIPI.....CENSUS DIVISION.

I acknowledge with thanks receipt of:-

- . Situation Report Nos.....1.....
together with assessments. These have been distributed
to appropriate Headquarters' Branches for information
and any action required.
- . ~~Area Study amendments/recompilation~~

P. Bouraga H
P. BOURAGA
a/Secretary

DDA 67. 2. 28

PATROL REPORT

Station: MALALAU

Population: 7830: MORIPI, 10064: TOARIPI

Subdistrict: MALALAU

Council Area: EAST KEREMA

District: GULF

House of Assembly Electorate: KEREMA OPEN

Report No: 6 of 1973/74

Map Reference: F/M YULE

Conducted by: U.M. NEIMANIS

Last Patrol: JULY/AUGUST, 1973.

Designation: PATROL OFFICER

Objects of Patrol:

Duration: 12.11.73 - 15.11.73

1. CURRENT R.D.F. PROJECT INSPECTION.

No. of Days: 3 days

2. RURAL IMPROVEMENT PROJECTS - 1974/75

Census Division: MORIPI & TOARIPI

3. GENERAL ADMINISTRATION.

The District Commissioner,

District,

GULF

In respect of this patrol, I attach

Field Officers Journal Folios 31c To 32c

(✓)

Patrol Instructions,

(-)

The Report and my comments,

(✓)

Area study,

(-)

Updating of area study,

(-)

Situation Reports Nos 1- ,

(✓)

Patrol map,

(-)

DATE: 20 / 11 / 1973.

[Signature]
Assistant District Commissioner

Division of District Administration,
KONEDOBU, Papua New Guinea.

In respect of this patrol, I attach

Area study,

(-)

Updating of area study,

(-)

Situation Reports Nos 1- ,

(-)

.....

(-)

.....

(-)

District Headquarters assessment of

- Above average

Patrol & Report.....

Average

- Below average -

Date: 20 / 12 / 1974.

[Signature]
District Commissioner

DEPARTMENT OF THE CHIEF MINISTER & DEVELOPMENT ADMINISTRATION

P.O. Box 2396

KONEDOBU

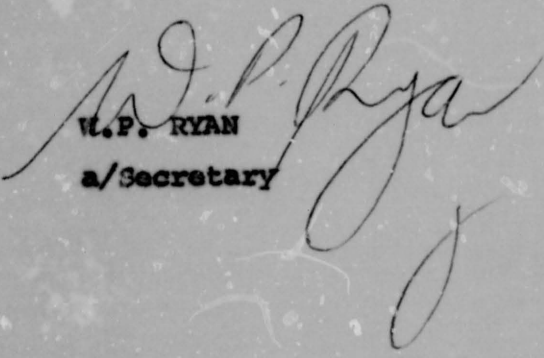
Ref.: 67-2-23

Date: 12th March 1974

The District Commissioner
Gulf District.....
P.O. Box 60.....
KEREMA.....

RE:.....MALALUA.....PATROL NO...6.....OF 1973/74...
CONDUCTED BY MR.....U.N. NEIMANIS.....
TO.....MORIFI & TOARIFI.....CENSUS DIVISIONS.

I acknowledge with thanks receipt of Patrol Report Jacket.


W.P. RYAN
a/Secretary

PATROL REPORT

DDA 67-2-29

Station: MALALAU
 Subdistrict: MALALAU
 District: GULF
 Report No: 7 of 1973/74
 Conducted by: NELSON - LARI
 Designation: PATROL OFFICER
 Duration: 12/11/73 - 15/11/73
 No. of Days: 3 DAYS
 Census Division: MORIPI & TOARIPI

Population: MORIPI: 7830 , TOARIPI : 10,064
 Council Area: EAST KEREMA
 House of Assembly Electorate: KEREMA OPEN
 Map Reference: F/M YULE
 Last Patrol: JULY/AUGUST

- Objects of Patrol:
1. Familiarization of the area and current projects.
 2. To meet village leaders.
 3. attend to welfare and general Administration problems.

The District Commissioner,
 District,

Gulf

In respect of this patrol, I attach

- | | |
|--|-------|
| Field Officers Journal Folios 4 ^A To 5 ^A | (/) |
| Patrol Instructions, | (/) |
| The Report and my comments, | () |
| Area study, | () |
| Updating of area study | () |
| Situation Reports Nos 1- , | () |
| Patrol map, | () |

DATE: 19 / 11 / 1973 .

Assistant District Commissioner

The Secretary,
 Department of the Chief Minister and Development Administration,
 KONE DOBU, Papua New Guinea.

In respect of this patrol, I attach

- | | |
|----------------------------|-----|
| Area study, | () |
| Updating of area study, | () |
| Situation Reports Nos 1- , | () |
| | () |
| | () |

District Headquarters assessment of
 Patrol & Report.....

Above average
 Average
 Below average

DATE: 21 / 12 / 1974 .

District Commissioner

DEPARTMENT OF THE CHIEF MINISTER & DEVELOPMENT ADMINISTRATION

P.O. Box 2396

KONEDOBU

Ref.: 67-2-29

Date: 12th March 1974

The District Commissioner

Gulf District

P.O. Box 60

ISKEMA

RE: ... ~~MORIPU~~ ... PATROL NO. 7 ... OF 1973/74 ...
CONDUCTED BY MR. ... ~~W. LARI~~ ...
TO ... MORIPT & TORIPT ... CENSUS DIVISION.

I acknowledge with thanks receipt of Patrol Report Jacket.

W.P. Ryan
W.P. RYAN
a/Secretary

DDA 67.2.30

PATROL REPORT

Station: MALALAU
Subdistrict: MALALAU
District: GULF

Population: 5,102
Council Area: KAIPI D.G.C.
House of Assembly Electorate: KEREMA OPEN
Map Reference: YULE

Report No: 8 of 1973/74
Conducted by: NELSON - LARI
Designation: PATROL OFFICER
Duration: 26/11/73 - 3/12/73
No. of Days: 8 DAYS
Census Division: KAIPI

Last Patrol: 1/11/73 - 7/11/73
Objects of Patrol: 1. Refer to Land letter 72/3026 of 26/10/73, and attend to the queries mentioned on Land Sopua/Silo O Instruction No.83. A resurvey may be necessary.
2. Complete a survey and Alienation report for Silo No.2 Aid Post.

The District Commissioner,
District,
Gulf

- In respect of this patrol, I attach
- Field Officers Journal Folios 4 To 6, attached (/)
- Patrol Instructions, attached (/)
- The Report and my comments, attached (/)
- Area study, ()
- Updating of area study, ()
- Situation Reports Nos 1- of 1973/74 (/)
- Patrol map, ()

DATE: 12 / 12 19 73.

K. A. WALLACE
Assistant District Commissioner

Division of District Administration,
KONEDOBU, Papua New Guinea.



- In respect of this patrol, I attach
- Area study, ()
- Updating of area study, ()
- Situation Reports Nos 1- , ()
- ()
- ()

District Headquarters assessment of
Patrol & Report..... Above average
Average
Below average

Date: 4/12/1974.

[Signature]
District Commissioner

DEPARTMENT OF THE CHIEF MINISTER & DEVELOPMENT ADMINISTRATION

P.O. Box 2396

KONEDOBU

Ref.: 67-2-30


Date: 12th March 1974

The District Commissioner

Gulf District
P.O. Box 60
KEREMA

RE:..... MAIAIA PATROL NO..... 8 OF 1978/74
CONDUCTED BY MR..... N. IARI
TO..... KAIFI CENSUS DIVISION.

I acknowledge with thanks receipt of Patrol Report Jacket.


W.P. RYAN
a/Secretary

DDA 67-2-33

PATROL REPORT

Station: MALALAUVA Population: 7830
 Subdistrict: MALALAUVA Council Area: East Kerema.
 District: GULF House of Assembly Electorate: KEREMA OPEN
 Report No: 10/of 73/74. Map Reference:
 Conducted by: IVARA EITE, Last Patrol:
 Designation: A/Patrol Officer Objects of Patrol: GENERAL ADMINISTRATION
 Duration: 20/11/73 - 22/11/73. ROAD INSPECTION
 No. of Days: 2 camping days, 1 field day.
 Census Division: Honipi

The District Commissioner,
 Gulf District,
 KEREMA.

In respect of this patrol, I attach

Field Officers Journal Folios To ,	()
Patrol Instructions,	()
The Report and my comments,	()
Area study,	()
Updating of area study,	()
Situation Reports Nos 1+ ,	(✓)
Patrol map,	()

DATE: 9/1/1974.

Assistant District Commissioner

Division of District Administration,
 KONE DOBU, Papua New Guinea.

In respect of this patrol, I attach

Area study,	()
Updating of area study,	()
Situation Reports Nos 1— ,	()
.....	()
.....	()

District Headquarters assessment of
 Patrol & Report.....

~~Above average~~
 Average
 Below average

Date: 4/4/1974.

[Signature]
 District Commissioner

DEPARTMENT OF THE CHIEF MINISTER & DEVELOPMENT ADMINISTRATION

P.O. Box 2396

KONEDOBU

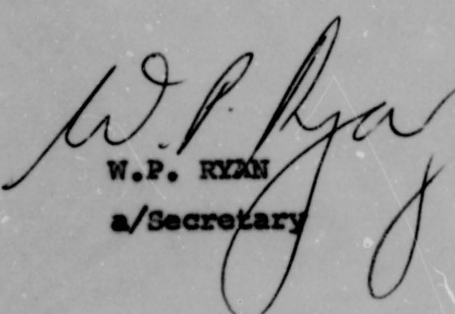
Ref.: 67-2-33

Date: 12th March 1974

The District Commissioner
Gulf District
P.O. Box 60
KEREMA

RE:.....MALAIUA.....PATROL NO. 10.....OF 1973/74...
CONDUCTED BY MR.....I. EITE.....
TO.....MORIRI.....CENSUS DIVISION.

I acknowledge with thanks receipt of Patrol Report Jacket.


W.P. RYAN
a/Secretary

DDA 67.2.34

PATROL REPORT

Station:	MALALAUUA	Population:	7830
Subdistrict:	MALALAUUA	Council Area:	East Kerema
District:	Gulf	House of Assembly Electorate:	Kerema Open.
Report No:	11 of 73/74	Map Reference:	
Conducted by:	F. C. DUBOIS	Last Patrol:	15/11/73
Designation:	A.D.C.	Objects of Patrol:	General Administration Road Inspection.
Duration:	20/11 - 22/11		
No. of Days:	2 Patrol Days IED		
Census Division:	Moripi		

The District Commissioner,
 Gulf District,
 KEREMA.

In respect of this patrol, I attach

Field Officers Journal Folios 28 To	(✓)
Patrol Instructions,	()
The Report and my comments,	()
Area study,	()
Updating of area study	()
Situation Reports Nos 1- ✓ ,	(✓)
Patrol map,	()

DATE: 9/11/1974.

Assistant District Commissioner


The Secretary,
 Department of the Chief Minister and Development Administration,
 KONE DOBU, Papua New Guinea.

In respect of this patrol, I attach

Area study,	()
Updating of area study,	()
Situation Reports Nos 1- ,	()
.....	()
.....	()
District Headquarters assessment of Patrol & Report.....	Above average Average Below average

DATE: 4/12/1974.

District Commissioner



DEPARTMENT OF THE CHIEF MINISTER & DEVELOPMENT ADMINISTRATION

P.O. Box 2396

KONEDOBU

Ref.: 67-2-34

Date: 12th March 1974

The District Commissioner


.Gulf.District.....

.P.O..Box.60.....

.KEREMA.....

RE:....MALAIAUA.....PATROL NO.....11.....OF.1973/74....
CONDUCTED BY MR.....F.C.DUBOIS.....
TO.....MORUPI.....CENSUS DIVISION.

I acknowledge with thanks receipt of Patrol Report Jacket.


W.P. RYAN
a/Secretary

DDA 67-2-60 67-5-9

PATROL REPORT ^{12 of 73/74}


Station: MALALAUVA Population: 7830
 Subdistrict: MALALAUVA Council Area: EAST KEREMA
 District: GULF House of Assembly Electorate: KEREMA OPEN
 Report No: 12 of 1973/74 Map Reference:
 Conducted by: IVARA EITE Last Patrol: 3/12/73.
 Designation: A/PATROL OFFICER Objects of Patrol: 1. Refer to Land letter
 Duration: 31/12/73 - 4/1/74. from the District Commissioner, SH.72/28
 No. of Days: 5 Days. of 26th November, 1973, ref. 35-14-4.
 Census Division: MORIPI 2. Refer to Land Disputes at Ioke
 Company Plantation of 15th December, 73.

3. General Administration and Arbitrations on Welfare Problems.

The District Commissioner,
GULF District,
KEREMA.

In respect of this patrol, I attach


Field Officers Journal Folios 11 To 12	(✓)
Patrol Instructions,	(✓)
The Report and my comments,	()
Area study,	()
Updating of area study,	()
Situation Reports Nos 1— ,	()
Patrol map,	()



Assistant District Commissioner

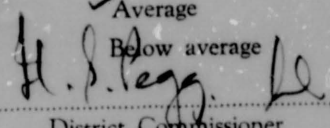
DATE: 9/4/74.

Division of District Administration,
KONEDOBU, Papua New Guinea.



In respect of this patrol, I attach

Area study,	()
Updating of area study,	()
Situation Reports Nos 1— ,	(✓)
.....	()
.....	()
District Headquarters assessment of	Above average
Patrol & Report.....	✓ Average
	Below average



District Commissioner

Date: 2/6/74.

DEPARTMENT OF THE CHIEF MINISTER AND DEVELOPMENT ADMINISTRATION

P.O. Box 2396

KONEDOBU

Papua New Guinea

Ref. : 67-2-60

Date : 12/7/74.

The District Commissioner
Gulf District
.....
P.O. Box 60
.....
KEREMA
.....

RE : **MALALAU** PATROL NO. **12** OF **1973/74.**
CONDUCTED BY MR. **IVARA EITE**
TO : **MORUPI** CENSUS DIVISION.

... I acknowledge with thanks receipt of:-

- Situation Report Nos. **1**
together with assessments. These have been distributed
to appropriate Headquarters' Branches for information
and any action required.

XX

P. BOURAGA
Secretary

DDA67-2-61 69-5-9
sac.

PATROL REPORT

Station: MALALAU	Population: 7,830
Sub-district: MALALAU	Council Area: EAST KEREMA
District: GULF	House of Assembly Electorate: KEREMA OPEN
Report No: 13 of 1973/74	Map Reference: F/M YULE
Conducted by: NELSON LARI	Last Patrol: 3/12/73.
Designation: PATROL OFFICER	Objects of Patrol: 1. Refer to Land letter from the District Commissioner, SH.72/28 of 26th November, 1973, ref. 35-14-4. 2. Refer to Land Disputes at Ioke Company Plantation of 15th December, 1973. 3. General Administration and Arbitrations on Welfare Problems.
Duration: 31/12/73 - 4/1/74.	
No. of Days: 4 Days.	
Census Division: MORIPI.	

The District Commissioner,

District,

GULF

In respect of this patrol, I attach

- Field Officers Journal Folios 9 To 10, (✓)
- Patrol Instructions, (✓)
- The Report and my comments, (✓)
- Area study, ()
- Updating of area study, ()
- Situation Reports Nos 1- , ()
- Patrol map, ()

DATE: 9/4/1974.

Assistant District Commissioner

Division of District Administration,
KONEDOBU, Papua New Guinea.

In respect of this patrol, I attach

- Area study, ()
- Updating of area study, ()
- Situation Reports Nos 1- , (✓)
- ()
- ()

District Headquarters assessment of Above average
Patrol & Report..... Average

Date: 21/6/1974.

District Commissioner



DEPARTMENT OF THE CHIEF MINISTER AND DEVELOPMENT ADMINISTRATION

P.O. Box 2396
KONEDOBU
Papua New Guinea

Ref. : 67-2-61

Date : 15/7/74.

The District Commissioner
Gulf District
.....
P.O. Box 60
.....
KEREMA
.....

RE :MALALAU.....PATROL NO.....13.....OF.....1973/74.
CONDUCTED BY MR.....NELSON LARI.....
TO :MORUPI.....CENSUS DIVISION(S).

I acknowledge with thanks receipt of:-

- Situation Report Nos.....
together with assessments. These have been distributed
to appropriate Headquarters' Branches for information
and any action required.
- Area Study amendments/recompilation.

Absolutely no value whatsoever sitreps must be forwarded promptly. I am beginning to feel that this is a reflection on the general efficiency of your District.

P. BOURAGA
Secretary

DDA 67-2-62

67-5-9

SAC


PATROL REPORT

Station:	MALALAU	Population:	
Subdistrict:	MALALAU	Council Area:	NON COUNCIL/BASE KEREMA
District:	GULF	House of Assembly Electorate:	KEREMA
Report No:	14 of 1974/75	Map Reference:	
Conducted by:	K. NAVEYANA	Last Patrol:	14-8-73 to 20-9-73
Designation:	PATROL OFFICER	Objects of Patrol:	UPGRADING OF KAKORO AIRSTRIP
Duration:	12-2-74 to 1-3-74		
No. of Days:	18		
Census Division:	KOVIQ		

The District Commissioner,
Gulf District,
 KEREMA.

In respect of this patrol, I attach

Field Officers Journal Folios To ,	()
Patrol Instructions,	()
The Report and my comments,	()
Area study,	()
Updating of area study,	()
Situation Reports Nos 1— ,	()
Patrol map,	()



Assistant District Commissioner

DATE: 9/4/1974.

Division of District Administration,
 KONEDOBUBU, Papua New Guinea.



In respect of this patrol, I attach

Area study,	()
Updating of area study,	()
Situation Reports Nos 1— ,	()
.....	()
.....	()

District Headquarters assessment of
 Patrol & Report.....

Above average

Average

Below average

H. S. Paga
 District Commissioner

Date: 21/6/1974.

DEPARTMENT OF THE CHIEF MINISTER AND DEVELOPMENT ADMINISTRATION

P.O. Box 2396

KONEDOBU

Papua New Guinea

Ref. : 67-2-62

Date : 10th July, 1974.

The District Commissioner
Gulf District
P.O. Box 78
KEREMA

RE : MALALUA PATROL NO. 14 OF 1973/74
CONDUCTED BY MR. K. NAVEYANA
TO : KOVIO CENSUS DIVISION(S).

I acknowledge with thanks receipt of:-

- Situation Report Nos... together with assessments. These have been distributed to appropriate Headquarters' Branches for information and any action required.
- ~~XX~~

P. BOURAGA
Secretary

DDA 67-2-63

09-5-9
SDC.

PATROL REPORT

Station: **MALALAVA**
 Subdistrict: **MALALAVA**
 District: **GULF** *12/1/75*
 Report No: **15 of 1974/73 73-74**
 Conducted by: **S.J. SIDIYAN**
 Designation: **A.P.O.**
 Duration: **12.2.74 - 1.3.74**
 No. of Days: **19 days**
 Census Division: **KOVIO**

Population:
 Council Area: **NON COUNCIL / EAST KERIMA**
 House of Assembly Electorate: **KERIMA OPEN**
 Map Reference: **WAJ**
 Last Patrol: **14.8.73 - 20.9.73**
 Objects of Patrol: **MAINTENANCE OF KAKORO AIRSTRIP.**

The District Commissioner,
GULF District,
KERIMA.

In respect of this patrol, I attach

- Field Officers Journal Folios 1 To 4, (✓)
- Patrol Instructions, (✓)
- The Report and my comments, (✓)
- Area study, ()
- Updating of area study, ()
- Situation Reports Nos 1-2, (✓)
- Patrol map, ()

[Signature]
 Assistant District Commissioner

DATE: *11* / *6* 1974.

Division of District Administration,
 KONEDOBUBU, Papua New Guinea.

In respect of this patrol, I attach


- Area study, ()
- Updating of area study, ()
- Situation Reports Nos 1-2, (✓)
- ()
- ()

District Headquarters assessment of
 Patrol & Report.....

- Above average
- ✓ Average
- Below average

[Signature]
 District Commissioner

Date: *24/6* / *1974*.



DEPARTMENT OF THE CHIEF MINISTER AND DEVELOPMENT ADMINISTRATION

P.O. Box 2396

KONEDOBU

Papua New Guinea

Ref. : 67-2-63

Date : 16/7/74.

The District Commissioner
Gulf District
P.O. Box 60
KEREMA

RE : MALALAU PATROL NO. 15 OF 1973/74.
CONDUCTED BY MR. L.J. SIPIAN
TO : KOVIO CENSUS DIVISION(S)

I acknowledge with thanks receipt of:-

- Situation Report Nos. 1 - 2
together with assessments. These have been distributed
to appropriate Headquarters' Branches for information
and any action required.

~~xxxxxxxbyxxxxxxxxxxxxxxxxxxxxxxxx~~

Sitreps too late to be of value. Please ensure promptness in finalising and forwarding Reports in future.

P. BOURAGA
Secretary

DDA 67-2-64 67-5-9

PATROL REPORT

Station: MALALAU	Population: 5102
Subdistrict: MALALAU	Council Area: KAIPI L.G.C. & NON-L.G.C.
District: GULF	House of Assembly Electorate: KEREMA OPEN
Report No: 16 OF 1973/74	Map Reference: FOURMIL YULE
Conducted by: GABRIEL LALA	Last Patrol: Refer Report No.5 of 73/74
Designation: PATROL OFFICER	Objects of Patrol: Refer Patrol Instructions attached and verbal
Duration: 28/1/74 to 6/2/74	Instructions as follows -
No. of Days: 9 Days	TO INSPECT AND REPORT ON ALL THE
Census Division: KAIPI	RURAL IMPROVEMENT PROJECTS UNDERTAKEN
	BY THE KAIPI L.G.C.

The District Commissioner,

GULF District,
KEREMA.

In respect of this patrol, I attach	
Field Officers Journal Folios 25 To 28	(✓)
Patrol Instructions,	(✓)
The Report and my comments,	(✓)
Area study,	()
Updating of area study,	()
Situation Reports Nos 1— ,	(✓)
Patrol map,	()

DATE: / 19

W.R. WILKINSON a/ Assistant District Commissioner

Division of District Administration
KONEDOBU, Papua New Guinea.



In respect of this patrol, I attach	
Area study,	()
Updating of area study,	()
Situation Reports Nos 1— ,	(✓)
.....	()
.....	()

District Headquarters assessment of	Above average
Patrol & Report.....	Average
	Below average

Date: 21/6/1974.

H. S. Paga
District Commissioner

DEPARTMENT OF THE CHIEF MINISTER AND DEVELOPMENT ADMINISTRATION

P.O. Box 2396
KONEDOEU
Papua New Guinea

Ref. : 67-2-64
Date : 16/7/74.

The District Commissioner
Gulf District
.....
P.O. Box 60
.....
KEREMA
.....

RE : **MALALAU** PATROL NO. **16** OF **1973/74**.
CONDUCTED BY MR. **GARRIEL LALA**
TO : **KAIPI** CENSUS DIVISION(S).

... I acknowledge with thanks receipt of:-

- Situation Report Nos. **1-** together with assessments. These have been distributed to appropriate Headquarters' Branches for information and any action required.
- Area Study amendments/recompilation.

Situation Reports are to be forwarded 14 days after the patrol has been completed to District Office with copies to H.Q. It took this one 4 months! Would you explain - these reports are a waste of time if they are not forwarded promptly as instructions indicate.

P. BOURAGA
Secretary

DDA 67-2-65 67-5-9
17 of 75/74 M.C.


PATROL REPORT

Station: MALALAU
Subdistrict: MALALAU
District: GULF
Report No: 17 of 75/74
Conducted by: IWARA HITE
Designation: A.P.O
Duration: 20/1/74 to 2/2/74
No. of Days: 6 days
Census Division: KAIPI

Population: 7830
Council Area: EAST KIRIWA
House of Assembly Electorate: KIRIWA OPEN
Map Reference:
Last Patrol: 20-11-73 to 23-11-73
Objects of Patrol:
2. TO OBSERVE SUPERVISION
AND CONSTRUCTION OF NON-
COUNCIL AND COUNCIL ASSISTED
RURAL IMPROVEMENT PLAN
ROAD.


The District Commissioner,
GULF District,
KIRIWA.

- In respect of this patrol, I attach
- Field Officers Journal Folios 61 To 64 (✓)
- Patrol Instructions, (✓)
- The Report and my comments, ()
- Area study, ()
- Updating of area study, ()
- Situation Reports Nos 1—, ()
- Patrol map, ()


Assistant District Commissioner

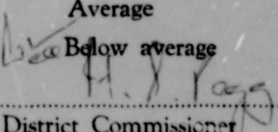
DATE: 11/6/1974

Division of District Administration,
KONEDOBU, Papua New Guinea.



- In respect of this patrol, I attach
- Area study, ()
- Updating of area study, ()
- Situation Reports Nos 1—, ()
- () ()
- () ()

District Headquarters assessment of
Patrol & Report..... Above average

Average
Below average

District Commissioner

Date: 24/6/1974

DEPARTMENT OF THE CHIEF MINISTER AND DEVELOPMENT ADMINISTRATION

P.O. Box 2396

KONEDOBU

Papua New Guinea

Ref. : 67-2-65

Date : 15th July 1974

The District Commissioner

Gulf District

P.O. Box 60

KEREMA

RE: **MAIAIA** PATROL NO. **17** OF **1973/74**

CONDUCTED BY MR. **I. SITE**

TO: **KAIRI** CENSUS DIVISION(S).

I acknowledge with thanks receipt of Patrol Report Jacket and
Patrol Report.

P. BOURAGA
Secretary

P.O. Box 60
KEREMA, GULF DISTRICT.

Assistant District Commissioner
Sub District Office
MALALAU

24th June, 1974
67-5-9
C. WARRILLOW
DO (PLANNING)

MALALAU PATROL NO. 17 OF 1973-74 - REPORT BY I. EITE, A.P.O.

This was actually Patrol number 16 as far as I can make out. No original was received. Please watch these points in future.

An officer who reports that he had a good patrol because it enable him to go on long walks from village to village is no less to this Government. I trust now able to continue his exercises at no cost to the tax payer.

H.S. Pegg
H.S. PEGG
a/District Commissioner

DDA 67-2-68.

67-5-9.

DC.

PATROL REPORT


Station: MALALAUVA
 Subdistrict: MALALAUVA
 District: GULF
 Report No: 18 of 1973-74
 Conducted by: G. J. SLAUGHTER
 Designation: ASSISTANT PATROL OFFICER
 Duration: 11TH - 16TH MARCH 1974
 No. of Days: 6
 Census Division: MORIDI

Population:
 Council Area: EAST KEREMA
 House of Assembly Electorate: KEREMIA OPEN
 Map Reference: YOLE 4-MIL
 Last Patrol:
 Objects of Patrol: AREA FAMILIARIZATION
 POLITICAL EDUCATION.

The District Commissioner,
 GULF District,
 KEREMIA

In respect of this patrol, I attach

- Field Officers Journal Folios 43 To 51, (✓)
- Patrol Instructions, (✓)
- The Report and my comments, (✓)
- Area study, ()
- Updating of area study, ()
- Situation Reports Nos 1—, (✓)
- Patrol map, ()



Assistant District Commissioner

DATE: 12/6 1974.

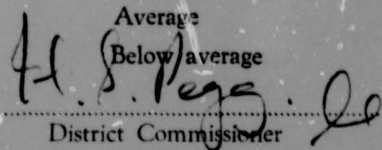
Division of District Administration,
 KONE DOBU, Papua New Guinea.

In respect of this patrol, I attach

- Area study, ()
- Updating of area study, ()
- Situation Reports Nos 1—, ()
- ()
- ()

District Headquarters assessment of
 Patrol & Report.....

✓ Above average
 Average
 Below average



District Commissioner

Date: 26/6/1974.



DEPARTMENT OF THE CHIEF MINISTER AND DEVELOPMENT ADMINISTRATION

P.O. Box 2396
KONEDOBU
Papua New Guinea

Ref. : 67-2-68

Date : 12/7/74.

The District Commissioner
Gulf District
P.O. Box 60
KEREMA

RE : **MALALAU**PATROL NO. **18**OF. **1973/74.**
CONDUCTED BY MR. **G.S. SLAUGHTER**
TO : **MORUPI**CENSUS DIVISION.

I acknowledge with thanks receipt of:-

. Situation Report Nos. **1**
together with assessments. These have been distributed
to appropriate Headquarters' Branches for information
and any action required.

~~XX~~

P. BOURAGA
Secretary

DDA 67-2-78 H.Q. Kerema

PATROL REPORT

Station: MALALAU
 Subdistrict: MALALAU
 District: GULF
 Report No: 19 OF 73/74
 Conducted by: W.R. WILKINSON
 Designation: a/ADC
 Duration: 10-3-74/16-3-74
 No. of Days: 6 DAYS
 Census Division: MORIPI (PART)


Population: 7,830
 Council Area: EAST KEREMA L.G.C.
 House of Assembly Electorate: EAST KEREMA OPEN
 Map Reference: FOURMIL YULE
 Last Patrol: 31-12-74
 Objects of Patrol: AREA FAMILIARISATION
 GENERAL ADMINISTRATION POLITICAL
 EDUCATION.

The District Commissioner,
 GULF District,
 KEREMA

In respect of this patrol, I attach

Field Officers Journal Folios To ,	()
Patrol Instructions,	()
The Report and my comments,	()
Area study,	()
Updating of area study,	()
Situation Reports Nos 1- ,	(✓)
Patrol map,	()

DATE: 13 / 6 1974

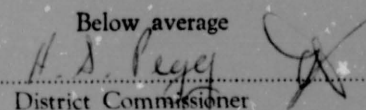

 Assistant District Commissioner

Division of District Administration,
 KONEDOBU, Papua New Guinea.

In respect of this patrol, I attach

Area study,	(✓)
Updating of area study,	()
Situation Reports Nos 1- ,	()
.....	()
.....	()
District Headquarters assessment of	Above average
Patrol & Report <i>average</i>	Average
	Below average

Date: 12/8 /19 74


 District Commissioner

DEPARTMENT OF THE CHIEF MINISTER AND DEVELOPMENT ADMINISTRATION

P.O. Box 2396

KONEDOBU

Ref. : 67-2-78

Date : 20/8/74.

The District Commissioner
Gulf District
.....
P.O. Box 60
.....
KEREMA
.....

RE :MALALAU.....PATROL NO. 19.....OF 1973/74.
CONDUCTED BY MR.W.R. WILKINSON.....
TO :MORUPI(PART).....CENSUS DIVISION.

I acknowledge with thanks receipt of Patrol Report Jacket.

P. BOURAGA
Secretary

MA67 2 11
67-2-78



DEPARTMENT OF THE CHIEF MINISTER AND DEVELOPMENT ADMINISTRATION

P.O. BOX 60
KEREMA, GULF DISTRICT

TELEGRAMS:
TELEPHONE:

PAPUA NEW GUINEA

The Secretary
Department of the Chief Minister
and Development Administration
KONEDOBU

Date: 13th August, 1974
Our Reference: 67-5-9
Action Officer: N.J. GRANT
Designation: DDC

Your Reference:
Date:

MALALAU PATROL NO. 19/1973-74

Herewith patrol cover in respect of this Patrol Report.

Unfortunately, this report was not found at Kerema District Office until to-day although it appears to have been posted from Malalaua on 13th June, 1974. Even so, this is another Malalaua report which was too long in coming as the patrol finished on 16th March, 1974. Consequently the situation report is on no use and I have not forwarded it.

The present Assistant District Commissioner, Mr. W. Lead, is concerned about the adverse criticism about the late submission of Malalaua Patrol Reports and wishes it to be brought to your attention that since he took over as Assistant District Commissioner, reports have been submitted promptly.

H. S. Pegg

H.S. PEGG
a/District Commissioner

c.c. Assistant District Commissioner,
MALALAUA.

MAA 67 2 11

P.O. BOX 60
KEREMA, GULF DISTRICT

13th August, 1974

The Secretary
Department of the Chief Minister
and Development Administration
KONEDOBU

67-5-9
N.J. GRANT
DDC

MALALAU PATROL NO. 19/1973-74

Herewith patrol cover is respect of this Patrol Report.

Unfortunately, this report was not found at Kerema District Office until to-day although it appears to have been posted from Malalaua on 13th June, 1974. Even so, this is another Malalaua report which was too long in coming as the patrol finished on 16th March, 1974. Consequently the situation report is on no use and I have not forwarded it.

The present Assistant District Commissioner, Mr.W. Head, is concerned about the adverse criticism about the late submission of Malalaua Patrol Reports and wishes it to be brought to your attention that since he took over as Assistant District Commissioner, reports have been submitted promptly.

H.S. PEGG
a/District Commissioner

c.c. Assistant District Commissioner,
MALALAU.

DDA 67-2-66 67-5-9

PATROL REPORT

Station: MALALAVA
 Subdistrict: MALALAVA
 District: GULF
 Report No: 20 of 1973-74
 Conducted by: G. S. SLAUGHTER
 Designation: PATROL OFFICER
 Duration: 27th - 28th MAY 1974
 No. of Days: 2
 Census Division: part KAVIA

Population:
 Council Area: non Council
 House of Assembly Electorate: KEREMIA OPEN
 Map Reference: WAU 4 mil
 Last Patrol: 28th February 1974
 Objects of Patrol: STATE OF KOKORO AIRSTRIP
 POLITICAL EDUCATION


The District Commissioner,
 GULF District,
 Box 60, KEREMIA.....

- In respect of this patrol, I attach
- Field Officers Journal Folios 64 To 65, (✓)
 - Patrol Instructions, (✓)
 - The Report and my comments, (✓)
 - Area study, ()
 - Updating of area study, ()
 - Situation Reports Nos 1- , ()
 - Patrol map, ()

[Signature]
 Assistant District Commissioner

DATE: 15 / 6 1974.

Division of District Administration,
 KONE DOBU, Papua New Guinea.



- In respect of this patrol, I attach
- Area study, ()
 - Updating of area study, ()
 - Situation Reports Nos 1- , ()
 - ()
 - ()

District Headquarters assessment of
 Patrol & Report.....

✓ Above average
 Average
 Below average

[Signature]
 District Commissioner

Date: 25/6 /1974.

DEPARTMENT OF THE CHIEF MINISTER AND DEVELOPMENT ADMINISTRATION

P.O. Box 2396
KONEDOBU
Papua New Guinea

Ref. : 67-2-66

Date : 15/7/74.

The District Commissioner

Gulf District

P.O. Box 60

KEREMA

RE :

MALALAU

PATROL NO. **20**

OF **1973/74**.

CONDUCTED BY MR. **G.J. SLAUTNER**

TO :

KOVIO

CENSUS DIVISION(S).

... I acknowledge with thanks receipt of:-

- Situation Report Nos..... together with assessments. These have been distributed to appropriate Headquarters' Branches for information and any action required.
- Area Study amendments/recompilation.

P. BOURAGA
Secretary