

NATIONAL ARCHIVES & PUBLIC RECORDS SERVICES
OF PAPUA NEW GUINEA

PATROL REPORTS

DISTRICT: MADANG

STATION: MADANG

VOLUME No: 30

ACCESSION No: 496.

1973 - 1974

Filmed by/for the National Archives of Papua New Guinea,
PORT MORESBY - 1989. 1990

Sole Custodian: National Archives of Papua New Guinea.

Papua New Guinea Patrol Reports

Digitized version made available by



Copyright: Government of Papua New Guinea. This digital version made under a license granted by the National Archives and Public Records Services of Papua New Guinea.

Use: This digital copy of the work is intended to support research, teaching, and private study.

Constraints: This work is protected by the U.S. Copyright Law (Title 17, U.S.C.) and the laws of Papua New Guinea. Use of this work beyond that allowed by "fair use" requires written permission of the National Archives of Papua New Guinea. Responsibility for obtaining permissions and any use and distribution of this work rests exclusively with the user and not the UC San Diego Library.

Note on digitized version: A microfiche copy of these reports is held at the University of California, San Diego (Mandeville Special Collections Library, MSS 0215). The digitized version presented here reflects the quality and contents of the microfiche. Problems which have been identified include misfiled reports, out-of-order pages, illegible text; these problems have been rectified whenever possible. The original reports are in the National Archives of Papua New Guinea (Accession no. 496).

PATROL REPORT OF: WABANG & KARKAR WABANG PROV.
 ACCESSION NO. 496
 VOL, NO: 20 : 1973-74 NUMBER OF REPORTS: 32

REPORT NO	FOLIO	OFFICER CONDUCTING PATROL	AREA PATROLLED	MAPS/ PHOTOS	PERIOD OF PATROL
[1] 1 OF 1973-74	1-6	M.A. STODDART ADO	WANUMA CENSUS DIVISION. C.D.		4.7.73-6.7.73
[2] 2 OF 73/74	1-4	STODDART M.A. ADO	PART KABENAU/BOGADJIM C.D.		12.7.73-24.7.73
[3] 3 OF 73/74	1-23	JOHNSON L.B. ADO	SEK-REMPI C. DIVISION		25.7.73-2.8.73
[4] 5 OF 73/74	1-21	BROWNE R.C. ADC	Inland BUNABUN C. DIVISION		26.7.73-7.8.73
[5] 6 OF 73/74	1-16	STODDART M.A. ADO	TATORI THOA, KABENAU C. DIVISION		14.8.73-21.8.73
[6] 7 OF 73/74	-01	BROWNE R.C. ADC	PART BOGADJIM C. DIVISION		7.9.73-11.9.73
[7] 8 OF 73/74	1-03	STODDART M.A. ADO	KOSILANTA C. DIVISION		19.9.73-8.10.73
[8] 9 OF 73/74	1-17	BROWNE R.C. ADC	BOGADJIM C. DIVISION		4.12.73-14.12.73
[9] 10 OF 73/74	1-04	JOHNSON L.B. ADO	AVISAN CENSUS DIVISION		24.9.73-8.10.73
[10] 12 " "	1-6	BROWNE R.C. ADC	WANUMA CEN. DIV.		0.10.73-24.10.73
[11] 13 " "	1-4	IVUA T. ADO	PART SEK ROMPI		10.9.73-1.9.73
[12] 14 " "	1-3	M. D. HABS ADO	PARTS RANG GOGOL & BOGADJIM C.D.		11.11.73-1.12.73
[13] 15 " "	1-3	STODDART M.A. ADO	AMENOB C.D.		2.12.73-8.12.73
[14] 16 " "	1-3	STODDART M.A. ADO	BOGADJIM & KABENAU C.D.		19.11.73-11.12.73
[15] 17 " "	1-3	JOHNSON L.B. ADO	KOSILANTA C.D.		3.2.73-2.12.73
[16] 18 " "	1-3	STODDART M.A. ADO	BOGADJIM & KABENAU C.D.		11.12.73-1.1.74
[17] 19 " "	1-3	KELLY B.T. ADO	BUNABUN C.D.		15.12.73-0.2.74
[18] 20 " "	1-9	ORME I.G. ADO	AMENOB C.D.		22.1.74-20.3.74
[19] 21 " "	1-3	STODDART M.A. ADO	SAKER GARU & SEK ROMPI C.D.		29.1.74-1.2.74
[20] 22 " "	1-3	JOHNSON L.B. ADO	BUNABUN & MEGIAR C.D.		29.1.74-1.2.74

VOL, NO: 30 : Cont. NUMBER OF REPORTS: 32.

[illegible]

MADANG DISTRICT

PATROL REPORTS

1973 - 74

MADANG

<u>REPORT NO.</u>	<u>OFFICER CONDUCTING PATROL</u>	<u>AREA PATROLLED</u>
1-73-74	M.A. STODDART	WANUMA C/D - jacket
2-73-74	M.A. STODDART	PART KABENAU/BOGADJIM - jacket
3-73-74	L.B. JOHNSON	SEK-REMPI C/D - Area Study
4-73-74		
5-73-74	R.C. BROWNE	INLAND BUNABUN C/D - Area Study
6-73-74	M.A. STODDART	KABENAU C/D - Area Study
7-73-74	R.C. BROWNE	PART BOGADJIM C/D - jacket
8-73-74	M.A. STODDART	KOSILANTA C/D - jacket
9-73-74	R.C. BROWNE	BOGADJIM C/D - Area Study
10-73-74	L.B. JOHNSON	AVISAN C/D - jacket
11-73-74		
12-73-74	R.C. BROWNE	WANUMA C/D - jacket
13-73-74	TATORI THOA	PART SEK-REMPI C/D - jacket
14-73-74	M. D'ABBS	PART TRANS-GOGOL, PART BOGADJIM - jacket
15-73-74	M.A. STODDART	AMBENOB C/D jacket
16-73-74	M.A. STODDART	BOGADJIM/KABENAU C/D - jacket
17-73-74	L.B. JOHNSON	KOSILANTA C/D - jacket
18-73-74	M.A. STODDART	BOGADJIM/KABENAU C/D - jacket
19-73-74	B.J. KELLY	INLAND BUNABUN C/D - jacket
20-73-74	I.G. ORME	AMENOB - jacket
21-73-74	M.A. STODDART	SAKER-GARU, SEK REMPI - jacket
22-73-74	L.B. JOHNSON	INLAND BUNABUN, BUNABUN, MEGIAR C/D - jacket
23-73-74	M.A. STODDART	BOGADJIM - jacket

24-73-74	M.A. STODDART	AMBENOB C/D - jacket
25-73-74	R.C. BROWNE	PARTS OF BOGADJIM, AMBENOS AND TRANSGOGOL C/D - jacket
26-73-74	M.A. STODDART	BOGADJIM/KABENAU C/D - jacket
27-73-74		
28-73-74	R.C. BROWNE	PART INLAND BUNABUN AND WANUMA, KOSILANTU C/DS - jacket
29-73-74	L.B. JOHNSON	MEGIAR C/D - jacket
30-73-74		
31-73-74	D.M. GOLDTHORP	KABENAU AND BOGADJIM C/D
32-73-74		
33-73-74		
34-73-74	M.A. STODDART	KABENAU & BOGADJIM C/D
35-73-74	P.L. TATTERSON	PART BOGADJIM C/D
36-73-74	P. COLLING	PART BOGADJIM

KARKAR

1-73-74	D.M. GOLDTHORP	BAGABAG ISLAND - jacket
2-73-74	TATORI THOA	WASKIA - Area Study

PATROL REPORT

Station: **HADANG**

Population: 1,648

Subdistrict: **HADANG**

Council Area: **HA**

District: **HADANG**

House of Assembly Electorate: **Bunkar**

Report No: 1 of 1973/74

Map Reference:

Conducted by: **M.A. Stoddart**

Last Patrol: 33 of 1972/73

Designation: **Asst. District Officer**

Objects of Patrol: **Investigation of Death**

Duration: **4/7/73-6/7/73**

No. of Days: **3 days**

Census Division:

The District Commissioner,

District,

Madang

In respect of this patrol, I attach

Field Officers Journal Folios 25 To

Patrol Instructions,

The Report and my comments,

Area study,

Updating of area study,

Situation Reports Nos 1— ,

Patrol map,

(✓)

(N/A)

(✓)

(N/A)

(N/A)

(N/A)

(N/A)

DATE: 13/7 1973

PJB
Assistant District Commissioner

Division of District Administration,
KONEDOBU, Papua New Guinea.

In respect of this patrol, I attach

Area study,

Updating of area study,

Situation Reports Nos 1— ,

Barrett

()

()

()

(✓)

()

District Headquarters assessment of

Patrol & Report.....

✓ Above average

Average

Below average

Date: 3/1 7/19 73.

D. Barrett
District Commissioner

Govt. Print.—4452/10,000.—2.73.

DISTRICT COMMISSIONER.

Encl.

PATROL REPORT

Station: **HADANG** Population: **1,648**
 Subdistrict: **HADANG** Council Area: **N/A**
 District: **HADANG** House of Assembly Electorate: **Sunkar**
 Report No: **1 of 1973/74** Map Reference:
 Conducted by: **M.A. Stoddart** Last Patrol: **33 of 1972/73**
 Designation: **Asst. District Officer** Objects of Patrol: **Investigation of Death**
 Duration: **4/7/73-6/7/73**
 No. of Days: **3 days**
 Census Division:

The District Commissioner,
 District,

Madang

In respect of this patrol, I attach

Field Officers Journal Folios 23 To

(✓)

Patrol Instructions,

(N/A)

The Report and my comments,

(✓)

Area study,

(N/A)

Updating of area study,

(N/A)

Situation Reports Nos 1--

(N/A)

Patrol map,

(N/A)

DATE: **13/7 1973**

RJB

Assistant District Commissioner

Division of District Administration,
 KONE DOBU, Papua New Guinea.

In respect of this patrol, I attach

Area study,

()

Updating of area study,

()

Situation Reports Nos 1--

()

Comments

(✓)

()

District Headquarters assessment of

✓ Above average

Patrol & Report

Average

Below average

Date: **31/7/1973**

D. Bliffen Barnett

District Commissioner

Grand Total

The District Commissioner
Madang District
P.O. Box 184
MADANG

27th August, 1973.

67-7-1
R.G. Orwin
a/d.D.C.

MADANG PATROL NO. 1/1973-74

Reference your Minute of 1st August, 1973.

I acknowledge with thanks receipt of Patrol Report Jacket and documentation arising out of the above patrol of Part of WANUMA Census Division, as submitted by Mr. M.A. STODDART, Assistant District Officer.

W.P. Ryan
W.P. RYAN
a/Secretary

100 67-7-82

PAPUA NEW GUINEA
DEPARTMENT OF THE CHIEF MINISTER AND DEVELOPMENT
ADMINISTRATION

Ref No.: 67-2-1

District Office,
MADANG.

1st August, 1973.

Assistant District Commissioner,
Madang Sub-District,
MADANG DISTRICT.

.....MADANG.....PATROL NO.....1.....OF 73 /74. (72/73)

Receipt is acknowledged of a report of the above mentioned patrol, together with your covering comments.

My observations are:

A special report does not call for further comments.

Please note that with future reports we only require one copy of the Patrol Report (white form) for our District Headquarters records. Extra copies are returned herewith.

D. CLIFTON-BASSETT
District Commissioner

→ c.c. Secretary,
Department of the Chief Minister and Development
Administration,

KONEDOBU.

Copy

Two copies of report and attachments forwarded for
your information and records.

D. Clifton-Bassett
D. CLIFTON-BASSETT
District Commissioner.

Encl.

Sub District Office,
MADANG.

13/7/73

67-1-1

District Commissioner,
MADANG.


MADANG PATROL REPORT NO: 1 - 73/74.

Please find attached three copies of the above mentioned report submitted by Mr. M.A. STODDART A.D.O.

The report covers an investigation of a death in the Wanuma area of the Adelbert ranges.

The defendant has now been remanded on bail at the next sittings of the Supreme Court.

M. Stoddarts camping allowance claim is attached.


R.C. BROWNE.
A.D.O.

PATROL REPORT

DA 67-7-10

Report number: 2 of 1973/74

District: MADANG.

Patrol conducted by: M.A. STODDART.

Area patrolled: Part Kabenau/Bogadjim

Duration of patrol: 12/7/73 to 22/7/73

Last D.D.A. patrol: 26 - 72/73

Last O.L.G. patrol: 29 - 72/73

Map reference:

Objects of patrol: Investigation/ Routine Administration.

Station: MADANG.

Subdistrict: MADANG.

Designation: Assistant District Officer

Personnel accompanying: R.P.N.G. Constabulary

Number of days: 10

Total population of area:

Council area: Astrolabe Bay L.G. Council

House of Assembly Electorate: RAI COAST OPEN.

The District Commissioner,

District,

Madang

In respect of this patrol, I attach

Field Officers Journal Folios 3 To 4,

(✓)

Patrol Instructions,

(✓)

The Report and my comments,

(✓)

Area study,

(N/A)

Updating of area study,

(N/A)

Situation Reports No's 1-2,

(✓)

Patrol map,

(N/A)



DATE: 14/8/1973.

R. C. Bennett
Assistant District Commissioner

The Secretary,
Department of the Administrator,
Division of District Administration,
KONEDOBU, Papua New Guinea.

In respect of this patrol, I attach

Area study,

()

Updating of area study,

()

Situation Report No's. 1-2

(✓)

Comments

(✓)

()

District Headquarters assessment of

✓ Above average

Patrol & Report

Average

Below average

Date: 10/9/1973.

D. Bligh-Bennett
District Commissioner

Grand Total

The District Commissioner
Madang District
P.O. Box 184
MADANG

20th September, 1973.
67-7-10
B.J. Maume
District Officer
(Projects)
77-2-1

12th September, 1973.

MADANG PATROL NO. 2 OF 1973/74

I acknowledge with thanks receipt of Situation Reports 1 and 2 arising out of the above patrol of PART KABINIAU/BOGADJIN Census Divisions, together with the appropriate assessments, as submitted by Mr. M.A. STODDART.

Situation Reports have been distributed to appropriate Headquarters' Branches for information and any action required.

W.P. Ryan
W.P. RYAN
s/Secretary

(6)

PAPUA NEW GUINEA
DEPARTMENT OF THE CHIEF MINISTER AND DEVELOPMENT
ADMINISTRATION

District Office,
MADANG.

Ref: 67-2-1
12th September, 1973.

Assistant District Commissioner,
MADANG Sub-District,
MADANG DISTRICT.

.....MADANG..... PATROL NO. 2 OF 73 / 74.

.....ART KANAU/BOGAWIN..... CENSUS DIVISION.

Receipt is acknowledged of a report of the 'above mentioned patrol, together with your covering comments.

My observations are: I hope the land dispute at Lila Hamlet, Kub Village, referred to in the report had been settled to the satisfaction of the parties concerned at village level.

Mr. Stoddard has competently carried out the tasks set to him and has submitted adequate report on it.

I have no further comments to offer.

D. Clifton-Bassett
D. CLIFTON-BASSETT
District Commissioner.

→ c.c. Secretary,
Department of the Chief Minister and Development
Administration,
KONEDOBU.

Copy of report and attachments forwarded for your
information and records, please.

D. CLIFTON-BASSETT
District Commissioner.

Encl.

(5)

Sub-District Office,
P.O. Box 339,
MADANG.

The District Commissioner,
District Office,
MADANG.

13th August, 1973.
M67-1-7.
R.C. BROWNE.
A.D.C.


MADANG PATROL REPORT No. 2 - 73/74.

Please find attached three copies of the above mentioned Patrol Report with two Situation Reports submitted by Mr. M. Stoddart, A.D.C.

It is intended that the charges against Anis be heard on his release from Be'on.

The matter of the Coconut Products Ltd., reimbursing the labourer involved was taken up with their Senior Plantation Inspector, Mr. B. Hart, who raised the subject at a Directors meeting. The Directors decided not to reimburse the labourers. David Poka now has a warrant out for his arrest having failed to appear in court on five charges of passing valueless cheques in Lae. There seems little point in taking civil action against David Poka, to have him refund the money even if the case was proven. The whole matter has now been placed in the hands of the Public Solicitor mainly to determine if the company are liable in any way.

Mr. Stoddart's camping allowance claim is attached.


R.C. BROWNE.
Assistant District Commissioner.

PATROL REPORT

Report number: **MADANG No. 3/1973-74.** Objects of patrol: **CENSUS /AREA STUDY/ ROUTINE ADMINISTRATION.**
District: **MADANG** Station: **MADANG**
Patrol conducted by: **L.B. JOHNSON.** Subdistrict: **MADANG**
Area patrolled: **SEK-REMPI C.D.** Designation: **ASSISTANT DISTRICT OFFICER.**
Duration of patrol: **25-7-73 to 2-8-73** Personnel accompanying: **ANTON TOM, P.O.**
Last D.D.A. patrol: **27-8-73** Number of days: **10 days**
Last O.L.G. patrol: **22 of 1972-73.** Total population of areas: **1415**
Map reference: **Fourmil Karkar** Council area: **Sungilbar**
House of Assembly Electorate: **Sunkar**

The District Commissioner,
District,

MADANG

In respect of this patrol, I attach

Field Officers Journal Folios **3** To **5-+9**

(✓)

Patrol Instructions,

(✓)

The Report and my comments,

(✓)

Area study,

(✓)

Updating of area study,

(N/A)


Situation Reports No's 1-- **4**,

(✓)

Patrol map,

()

DATE: **27/9 1973.**


Assistant District Commissioner

The Secretary,
Department of the Administrator,
Division of District Administration,
KONEDOBU, Papua New Guinea.

In respect of this patrol, I attach

Area study,

()

Updating of area study,

()

Situation Report No's. 1-- **4**

(✓)

(No. 4 per Confidential cover)

()

District Headquarters assessment of

()

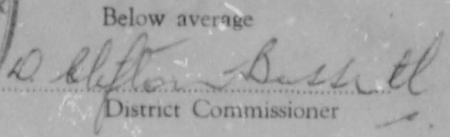
Patrol & Report.

✓ Above average

Average

Below average

Date: **11/10/19 74**


District Commissioner

POPULATION

Date of Census	Village	TOTALS (Excluding Absentees)				ABSENTEES (Resident outside Electorate)				Grand Total
		CHILD (Under 15 yrs)		ADULT		CHILD (Under 15 yrs)		ADULT		
		M.	F.	M.	F.	M.	F.	M.	F.	
30/7/73	ANRABAK	12	14	24	22	9	4	16	8	109
27/7/73	ASIMO	13	20	34	34	3	4	10	6	129
26/7/73	BADIMFOK	5	10	17	10	2	0	2	0	46
1/8/73	BAGILDYK	18	29	21	20	-	-	7	1	96
30/7/73	BALABAK	16	11	39	36	-	4	8	3	117
27/7/73	BAL BE	13	17	33	26	4	2	12	2	109
27/8/73	BOMASA	40	38	48	40	-	-	7	1	174
2/8/73	DEDA	23	26	32	31	-	1	3	-	116
27/8/73	KAME	32	20	54	46	3	1	13	2	172
27/7/73	MAIK	3	4	4	2	5	14	7	43	
2/8/73	SEMPI	41	29	41	37	-	-	14	4	166
27/7/73	SIGU	23	29	30	33	15	2	2	4	138
TOTAL		245	247	377	337	40	23	108	30	1415.

The District Commissioner
Madang District
P.O. Box 184
MADANG


31st October, 1973.
67-7-22
B.J. Mearns
District Officer
(Projects)
67-2-1

MADANG PATROL NO. 3 OF 1973/74

I acknowledge with thanks receipt of Situation Reports 1 to 4 arising out of the above patrol of SEX-RENTI Census Division, together with the appropriate assessments and also the Area Study amendments, as submitted by Mr. L.B. JOHNSON.

Situation Reports have been distributed to appropriate Headquarters Branches for information and any action required.

Your above average assessment has been noted.


W.P. RYAN
a/Secretary

DDA 67.7.22

PAPUA NEW GUINEA
DEPARTMENT OF THE CHIEF MINISTER AND DEVELOPMENT
ADMINISTRATION

District Office,
MADANG.

Ref: 67-2-1

Assistant District Commissioner,
MADANG Sub-District,
MADANG DISTRICT.

..... MADANG PATROL NO. 3 OF 1973/74
..... EK-REMPI CENSUS DIVISION.

Receipt is acknowledged of a report of the above mentioned patrol, together with your covering comments.

My observations are:

Mr. Johnson has furnished a good report, and I agree that he is to be commended for the comprehensive commentary in the Area Study up-dating.

It is a matter of concern that census records (statistics) could not be reconciled. This task has always been a basic part of our field work, in which junior staff should be thoroughly trained by their seniors. Before any officer beneath A.D.C. rank departs on a census patrol, I wish you to personally ensure that he is familiar with correct procedure. This should include a check of the total of names in each village register against the previously recorded statistics, before census is commenced. Any error appearing would then have to be noted on the Register, recorded in the Village Book and again subsequently recorded in the patrol report.

Your suggestion of a revised census sheet is being referred to Headquarters and you may be asked to show the proposed modifications you have in mind, if the idea is accepted.

Co-operation from the Police in regard to transport near Talidig will be sought.

Where statistics are provided in a report, these should be totalled to give the overall picture; in the case of school figures, for example, sub-totals for each school would also be useful.

It is to be hoped that the Council may be able to help revive Women's Clubs; and that the Council will form a plan to help in and groups, which apparently feel neglected. Perhaps you may personally be able to assist the Council in such planning, if that is their wish.

Situation Report No. 4 has been dealt with under Confidential cover.

D. CLIFTON-BASSETT
District Commissioner.

→ c.c. Secretary,
Department of the Chief Minister and Development
Administration,
KONEDOBU.

Copy of report and attachments forwarded for your information and records, please.

D. CLIFTON-BASSETT
District Commissioner.

Encl.

(19)

District Commissioner,
MADANG.

24th September, 1973.
M 67-1-1
R.C. BROWNE/jrm
A.D.C.

MADANG PATROL REPORT NO. 3 of 1973/74

Please find attached three copies of the abovementioned patrol report plus three copies of the Area Study for the Sek Rempi Census Division.

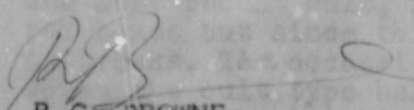
Mr. Johnson compiled a fairly informative area study despite the fact that he was only instructed to update the previous inadequate area study. For this, Mr. Johnson is to be commended.

All census rolls need to be re-compiled and this could be considered for 1974/75 year. However, it is considered that the present two census sheets system should be replaced with a more workable system. The previous census sheet used before the present one would be quite adequate with a few minor modifications.

With regard to the lack of co-operation from the police at Talidig this may be an isolated incident as I found them very co-operative on a previous occasion. Maybe a word in someone's ear may help the situation.

The 'secret society' mentioned in the area study apparently meets on a Tuesday, the same day as Yali's law bosses are supposed to meet so there may be a connection. Further enquiries will be made.

A good report.


R.C. BROWNE
Assistant District Commissioner.

(18)

AREA STUDY - SEK - REMPI CENSUS DIVISION. MADANG PATROL NO3.
of 1973 / 74.

A. INTRODUCTION.

(a) The Sek-Rempi Census Division is situated within the Sumgilbar Local Government Council area in the Sumkar Open Electorate.

The villages are mainly situated on the coast adjacent to the Madang - Bogia road with a group of villages situated approximately 10 miles inland from the coast.

The census division has an area of 64 square miles and extends from sea level to 3,000 ft. into the Adelbert Ranges.

The Murnas is the main river passing through the Census Division and continues to flow all year round.

The inland areas of the census division are steep and in part, inaccessible for cropping and gardening purposes.

Along the coastal strip the topography becomes more gentle and the undulating coastline provides some areas of timber stands.

No records of rainfall are maintained in the area. The average annual rainfall for the area of Madang Town is 365 c.m. The average for the census division should be at no great variance with this figure. The climate of the area varies with the degree of height above sea level. The inland areas have a much cooler climate, especially in the evenings.

(b) The coastal region of the census division has a good access to Sub-District and District Headquarters of the Madang Town centre, provided by the North Coast road completed in the 1950's, and now under process of upgrading.

KAME, DEDA, SEMPI, BOMASA, BANAP, and BAGILDIK are linked by this road. Secondary road links provide access to BAITETA village.

No aerodromes are situated within the area. There are no wharves within the Census Division.

(c) Administration contact was established throughout the area pre-war, but consolidated post-war. The people are quiet and not subject to fratricidal strife. Cargo Cults, have from time to time, evinced themselves in the area. The most recent cult, in 1966, based its worship on little red boxes but since this time there has been no further outbreaks. The occasional statement during discussions shows the cult type beliefs to be not too far beneath the surface of the thinking of the inland people. The coastal villages especially BAGILDIK and BOMASA, HAVE DEVELOPED THEIR cultists type beliefs to what can now be described as veiled distrust of Europeans at BAGILDIK and open dislike of Europeans at BOMASA.

The remainder of the coastal villages are not in sympathy with these groups and are excluded from regular secret meetings which are held by a section of the BOMASA group.

Councillor KIOM of BOMASA and his immediate group are more closely aligned to the Sempil-Deda group than the remainder of the BOMASAs involved in the secret society. Some considerable amount of ill feeling has emerged over the last year between these two groups resulting from disputes over ownership of land and the unwillingness of the BOMASA group, led by Madako and Leo, to come to a compromise in conjunction with the other groups over the return of undeveloped land by the Catholic Mission.

18

AREA STUDY - SEK-REMPI CENSUS DIVISION. MADANG PATROL NO3.
of 1973 / 74.

A. INTRODUCTION.

(a) The Sek-Rempi Census Division is situated within the Sumgilbar Local Government Council area in the Sumkar Open Electorate.

The villages are mainly situated on the coast adjacent to the Madang - Bogia road with a group of villages situated approximately 10 miles inland from the coast.

The census division has an area of 64 square miles and extends from sea level to 3,000 ft. into the Adelbert Ranges.

The Murinas is the main river passing through the Census Division and continues to flow all year round.

The inland areas of the census division are steep and in part, inaccessible for cropping and gardening purposes.

Along the coastal strip the topography becomes more gentle and the undulating coastline provides some areas of timber stands.

No records of rainfall are maintained in the area. The average annual rainfall for the area of Madang Town is 365 cm. The average for the census division should be at no great variance with this figure. The climate of the area varies with the degree of height above sea level. The inland areas have a much cooler climate, especially in the evenings.

(b) The coastal region of the census division has a good access to Sub-District and District Headquarters of the Madang Town centre, provided by the North Coast road completed in the 1950's, and now under process of upgrading.

Kawe, Deda, Sempu, Bomasa, Banap, and Bagildik are linked by this road. Secondary road links provide access to Baiteta village.

No aerodromes are situated within the area. There are no wharves within the Census Division.

(c) Administration contact was established throughout the area pre-war, but consolidated post-war. The people are quiet and not subject to fratricidal strife. Cargo Cults, have from time to time, evinced themselves in the area. The most recent cult, in 1966, based its worships on little red boxes but since this time there has been no further outbreaks. The occasional statement during discussions shows the cult type beliefs to be not too far beneath the surface of the thinking of the inland people. The coastal villages especially Bagildik and Bomasa, have developed their cultists type beliefs to what can now be described as veiled distrust of Europeans at Bagildik and open dislike of Europeans at Bomasa.

The remainder of the coastal villages are not in sympathy with these groups and are excluded from regular secret meetings which are held by a section of the Bomasa group.

Councillor KIOM of Bomasa and his immediate group are more closely aligned to the Sempu-Deda group than the remainder of the Bomasas involved in the secret society. Some considerable amount of ill feeling has emerged over the last year between these two groups resulting from disputes over ownership of land and the unwillingness of the Bomasa group, led by Madako and Leo, to come to a compromise in conjunction with the other groups over the return of undeveloped land by the Catholic Mission.

B. POPULATION DISTRIBUTION AND TRENDS.

(a) Census figures for the division are shown on the Patrol cover.

There have been considerable fluctuations in village populations due to numerous migrations in and out and the poor state in which the census books have been kept.

The census was updated by using both the Sub-District rolls and the Sumgilar Local Government Council rolls.

(b) Most villages within the census division are linked by walking tracks. Those villages linked by vehicular roads are so indicated on the accompanying map.

(c) The percentage of male adult absentees is 29% of the total male population. Considering that many of these absentees are students or are working within the Madang Town area or in close contact with their homes, this degree of absenteeism is not high.

C. SOCIAL GROUPINGS.

(a) No distinct social component groups exist within the Sekempai Census Division. Certain loosely structured associations are formed by villages having similar language patterns and religious affiliations. The only other affiliations are those described in A(c) resulting from the interaction of cult activity.

(b) The operational social unit most easily distinguished is the hamlet or small village. The members of such a group are a political entity in that they act in unison to protect common interests and invariably are a unit with well defined land boundaries.

Although the lineage is autonomous, the village as a complete component co-operates in communal tasks, such as hunting, carrying, building and ceremonies.

(c) The following are the basic languages:-

<u>Language.</u>	<u>Villages.</u>
EM	ANABAK, BADIMFOK, BALABAK, BALEE, SIGU, BOKASA, DEDA, KAWA, SEMPI.
ARE	ASIWO, MAIK.
IANAM	BAGILDIK, BAFAP.

Anthropologists can study individual patterns for two years without being able to adequately describe them. No attempt will be made after such a short patrol.

(d) Relationships within the various social groupings within the area are, on the whole, cordial. The only cause of undue friction is that outlined in A(c). Relationships with outside groups are cordial and the degree of friendliness between the MAIK/ASIWO group and those groups on the Gogol side of the Adelberts can be seen by the migrations out to the latter's traditional lands. At the time of the patrol the BALABAK villagers were killing pigs for various groups in the Sakergarus census division in order to cement relations which had become strained over imagined "Sanguma" deaths. The rift did not appear to be serious.

D. LEADERSHIP.

(a) (b). The most apparent leaders in the community are those persons, ~~who~~ by official position or economic ability have managed to make themselves influential not solely on a village scale but on a regional basis.

The persons most influential in the area come from outside the area. The only persons of influence from within the area, who come to mind are:-

Councillor KATOL of Sempit age 45.
 Councillor SIKUMA of BALBA age 50, councillor since 1961
 MADAKO of BOMABA age 50, traditional leader with a history of leadership in cultist type movements in company with Leo DADU.

(c) Leadership in the village level appears to have taken two distinct forms.

Traditional leadership as discussed previously continues to exist in the spheres of land use, traditional custom and marriage. However, on the other hand, the leadership vested with Administrative authority, economic development and general welfare is now apparently held by the more educated, progressive and younger man. Rarely does the councillor have much authority over the social customs of the village. This continues with very few exceptions, to be held by elders of the lineage, within the village.

Leadership vested through Mission influence, now has become the responsibility of the young well educated local man, repatriated to his home area.

(a) All sectors of the community follow the traditional lineage tenure of land system and patrilineal blood lines. Male members of the lineage are entitled to use portion of the clan's land which on his death reverts back to general usufructuary use, by the clan. Land allocation is still controlled by the traditional land leader of the lineage.

While land use generally follows the fallow system for subsistence gardening, tracts used for cash cropping by individuals are while held as lineage land, controlled by the planter of that cash crop.

Many of these enterprises are communal efforts, but those of individuals must in the long run disrupt the traditional land tenure, as that individual becomes more aware of his family needs.

(b) Only one indigenous person holds land on lease from the Administration. He is GELI-VALI (Papuan) of BAGILDIK, 107 acres copra/cocoa plantation. GELI is married to a woman from BAGILDIK village.

GILLI has received financial assistance in his venture from the Development Bank.

(c) Cash cropping is generally done on a communal basis. Few individual plots are evident.

F. LITERACY.

(a) SCHOOLS.

School	Mission/Govt.	Students		STD.	TEACHER
		M.	F.		
TALADIG	PTS. Govt.	15	9	3	3
		13	7	4	
		5	2	5	
		8	1	6	
TALADIG	Vocational Govt.	25			2
ST. BONIFACE	Catholic Mission	18	11	2	5
KAWA		17	8	3	
		7	10	4	
		20	5	5	
		18	10	6	

In all the above schools, English is taught in all standards.

The Catholic Mission village school at SIGU was closed at the time of the patrol but is said to be re-opening in the near future.

(b) Literacy.

VILLAGE	PIDGIN		ENGLISH	
	M.	F.	M.	F.
ANHABAK	3	12	-	-
BALABAK	5	2	-	-
SIGU	6	4	1	-
BADIMROK	2	-	-	-
BALBE	2	-	-	-
ASIWU	1	-	-	-
MAIK	-	-	-	-
BAGIDIK	6	8	1	2
SEMPI	14	11	1	2
DEDA	10	10	5	-
KAWA	14	3	1	-
BOMASA	13	2	3	-

The figures as shown, indicate the number of adult persons who admitted to being either literate in the Lingua Franca or the English language. It could be assumed that a number in excess of those figures shown are literate or at least semi-literate.

(c) There are very few persons in the area who fall into this category. Difficulty was experienced in obtaining these names.

(d) There are no students from the area residing overseas.

(e) All the villages in the area have at least two radio receivers. Coastal villages have at least up to ten.
The only newspapers found in the area patrolled were of Mission origin or supplied through the government either of the Local Government Councils in the area.

G. STANDARD OF LIVING.

(a) Housing is of a typical coastal type built on stilts, with sago or kunai thatching. There are four native owned residences in that area constructed of permanent materials. Sanitation is either of deep pit latrine or latrines built over the water.

Clothing of European type is extensively used. It is extremely rare to see a person in native dress, except for ceremonial occasions. European household artifacts are widely used.

(b) The staple diet of the average resident of the division is comprised of a mixture of taro and kaukau with some sago. Tinned meat and fish are widely eaten as are the few fresh fish caught in the area. The people are not great hunters or fishermen.

(c) Community centres in that area are non-existent at the moment. Women's clubs were formed by Welfare some time ago, but have been allowed to lapse. Parents and Citizens Associations are found at all major schools.

H. MISSIONS.

(a) There are three Missions operative in the area. They are, in order of influence and number of adherents:-

- (a) Catholic
- (b) Jehovah's Witness.
- (c) Lutheran.

The Witnesses of Jehovah hold sway in the villages of BAGILDIK, (where European Missionaries are from time to time stationed), ANHABAK, BALABAK.

Individuals are Lutherans and all other villages are Catholic.

(b) The Catholic Mission has one Primary School. Infant Welfare services are also provided by this mission.

(c) Religious friction broke out some time ago between the Catholic and Jehovah's Witnesses. At present there is no hostility.

The Catholic Mission is not as popular as it once was due to its commercial holdings in the area. There has been considerable ill feeling over undeveloped alienated land owned by the mission. This ill feeling has begun to cause a breakdown in overall Catholic influence among the coastal villages.

I. NON-INDIGENES.

(a) BANAMARIS Plantation owned by P.L. HOWSE leased to J. TULLOCK. 266 acres.

KAILIE Plantation owned by T. HUXLEY. 640 acres.

MURNASS Plantation owned by Mr R. BIND. 509 acres.

A Hotel is owned by Mr. T. HUXLEY, the Plantation Hotel, sited on KAILIE Plantation.

Wevak Timbers have begun to install a permanent material camp on KAILIE Plantation. As yet this project is in its infant stage.

(b) 90% of the total indigenes employed on these Plantations are persons from foreign areas. There are no contract labourers on any of these plantations.

MURNASS: 46 labourers living in bush material housing on the plantation.

KAILIE: 22 labourers living in bush material housing on the plantation.

BANAMARIS: Plantation is understaffed and could employ more labourers.

(c) The plantations employ foreign and local labour on a purely cash basis and these labourers live in native material housing in villages on the plantations. They grow their own food and consequently the plantations are not an outlet or market for native primary produce.

J. COMMUNICATIONS.(a) Roads.

The main road in the area is the North Coast Road which links Sumgilbar to Madang. This road is all weather and at present extends to the DIBO River.

The only feeder road is from Sempil to LAITEIA. The inland parts of the Sek-Rempi census Division, in the main unsuitable for road building owing to the precipitous terrain, will remain to be linked only by walking tracks.

(b) No wharves have been constructed in the census division. An anchorage can be found at Sempil. The anchorage is suitable only during 7 months of the year. The North Coast Road negates the need for the use of anchorages in this area.

(c) There are no airstrips in the area nor are any planned.

(d) None of the rivers of the division are suitable for transportation purposes.

K. TECHNICAL AND CLERICAL SKILLS.

(a) Technical skills in that area are limited to semi-skilled tradesmen.

For first class jobs, foreign indigenes must be imported from Madang.

The level of clerically skilled labour available is limited to those suitable for employment as store assistants or clerks. Adequate number of drivers are available for vehicles ranging from cars to large trucks and graders etc.

The functions of the House of Assembly and the manner in which the present government was formed are not at all well understood.

Concepts such as self-government and independence are understood by even fewer people. The villagers have even claimed that they have never been given political education talks on the topics of Assembly, self-government or independence.

An understanding of basic concepts in relation to business and government is lacking.

Little has been done to spread the message other than repeated talks on the subjects of politics and economics.

There has been no time before the people are in a position to understand the British Government. With understanding will come possible acceptance and co-operation in the work of the government to bring the programme into effect.

L. THE STAGE OF POLITICAL DEVELOPMENT.

The majority of the people of Sumgilbar have some idea of the general machinery of government. The council of the area, the Sumgilbar Local Government Council is keenly interested in Political Development, but as yet has not allied itself to any political group or party. This may be said of the population of the area, also. The inland people are resentful of the fact that they have received no tangible returns for the tax money they have contributed over the years. The functions of the House of Assembly and the manner in which the present government was formed are not at all well comprehended. Concepts such as Self Government and Independence are understood by even fewer people. The villagers have even claimed that they have never been given Political Education talks on the House of Assembly, Self Government or Independence.

An understanding of basic economics in relation to businesses and government is lacking. Little can be done to remedy the situation other than repeated talks on the subjects of politics and economics. These may have to be given before the people are in a position to understand the 8 Point Programme. With understanding will come possible acceptance and co-operation of officers of the government to bring the programme into effect.

Area of 1,000 acres - 1,000

Population - 1,000

Total number of trees - 1,000

Number of trees per acre - 1

Production of dry wood per tree - 1-1.5

Present annual production - 1,000 approximately gross return

Value of dry wood - 1-1.5

Value of dry wood per acre - 1-1.5

Total of 1,000 acres planted.

Production of dry wood per year - 1,000

Value of dry wood per year - 1,000

Value of dry wood per acre - 1-1.5

Value of dry wood per tree - 1-1.5

Value of dry wood per acre - 1-1.5

Value of dry wood per tree - 1-1.5

Value of dry wood per acre - 1-1.5

Value of dry wood per tree - 1-1.5

Value of dry wood per acre - 1-1.5

Value of dry wood per tree - 1-1.5

Value of dry wood per acre - 1-1.5

Value of dry wood per tree - 1-1.5

Value of dry wood per acre - 1-1.5

Value of dry wood per tree - 1-1.5

Value of dry wood per acre - 1-1.5

Value of dry wood per tree - 1-1.5

Value of dry wood per acre - 1-1.5

Value of dry wood per tree - 1-1.5

Value of dry wood per acre - 1-1.5

Value of dry wood per tree - 1-1.5

Value of dry wood per acre - 1-1.5

Value of dry wood per tree - 1-1.5

Value of dry wood per acre - 1-1.5

Value of dry wood per tree - 1-1.5

Value of dry wood per acre - 1-1.5

Value of dry wood per tree - 1-1.5

Value of dry wood per acre - 1-1.5

Value of dry wood per tree - 1-1.5

Value of dry wood per acre - 1-1.5

Value of dry wood per tree - 1-1.5

Value of dry wood per acre - 1-1.5

Value of dry wood per tree - 1-1.5

M. THE ECONOMY OF THE AREA.

(a)

VILLAGE	COCONUTS BEARING	NON-BEARING	COCOA BEARING	NON-BEARING	COFFEE BEARING	NON- BEARING.
SIGU	198	-	-	-	-	-
BALBE	381	368	-	-	-	-
ASIWO	278	-	-	-	938	205
MAIK	125	-	-	-	-	-
ANHABAK	125	-	-	-	166	-
BADIMFOK	177	-	-	-	230	-
BANAF	3382	649	-	-	-	-
BAGILDIK	2723	1029	682	-	-	-
SEMPI	1662	1375	-	-	-	-
DEDA	2317	1053	210	136	-	-
Kawe	1162	995	197	-	-	-
BOMASA	828	306	47	1918	-	-

(b) Coconuts bearing and mature palms - 14,583.
Non-Bearing palms - 7,227.

Total number of economic trees - 21,810. Present total acreage bearing 208 acres. Annual production 27 cwt, dry copra per acre. Gross return 73 tons @ \$190. = \$13,960.

Cocoa bearing and mature trees - 1,626
non bearing trees - 1,754

Total number of economic trees - 3,380

Acreage of bearing trees - 8

Production of dry bean per tree - 1-1½ lb.

Present annual production - 2880 approximate gross return.

Coffee bearing trees - 1421

Robusta non bearing trees - nil.

Total of 3 acres planted.

Production of dry coffee bean per year - 2445 lb. @ 20¢ per lb.

(c) If approved agricultural and processing methods were more widely used production would be approximately :-

Coconuts. 12cwt per acre = total production of 128 tons at current value = \$24,320. gross return.

Cocoa. 2½ to 4 lb. dry bean per tree. This would double the present production to 2 tons at current value = \$1,600 gross return.

Coffee. to 1,000 to 1200 lb per acre @ 20¢ per lb = \$680 gross return.

(d) Some food and Betel Nut is grown for the express purpose of selling to town dwellers. It is impossible to estimate the annual per capita income from this industry, since at least 50% of money earned in this manner would pass into the hands of PMV Owners.

(e) It is impossible to accurately calculate the income to local villages from work done on plantations. Many of the villagers move down from their village to work for two to three months. The more reliable workers on these plantations are foreign persons mostly from the Sepik.

(f) The people have seen their co-operative at BANAF fold as a result of a dishonest clerk and what appears to have been poor management. They are very distrustful of co-operatives.

(g) There are no outstanding entrepreneurs in the area.

(h) Representations are being made to the Commonwealth Bank to obtain the information sought.

(i) There appears to have been little difficulty in meeting tax commitments in the area.

5

N. POSSIBILITIES OF EXPANDING THE ECONOMY.

(a) The coastal people are all situated adjacent to large expatriate owned or Mission owned Plantations. They all experience considerable shortage of land for expansion of plantings of permanent tree crops. The inland areas have little land which could be called arable. The loss of gardens and coffee plantings during the 1970 earthquake has resulted in reluctance of people to increase plantings where land is available.

(b) Market gardening could be increased considerably. This could be done in conjunction with the encouragement of more sensible transport and marketing arrangements.

(c) The majority of labour used in the area is foreign. However, no resentment of the use of foreign labour appears evident, as local males are always able to obtain work whenever they desire it. Should the community provide additional labour a shortage of labour potential would appear in already drained villages of the inland areas where this potential would by necessity be found. Coastal men are not overly interested in becoming plantation labourers.

(d) A Timber Industry is being commenced in the coastal and immediate areas of the division. Rice has been introduced, as has coffee but the people of the inland villages seem reluctant to carry the saleable product a days walk to the coastal outlets. The inland people are in the process of settling on the coast but industry cannot be developed until such time as the land tenure is rationalized. This also applies to the coastal villages who have numerous disputes over their land as a result of shortages caused by the extent of the land that has been alienated.

2. ATTITUDES TOWARDS LOCAL GOVERNMENT.

(a) The inland villages seem to lack interest in the Sumgilbar Local Government Council. As stated previously the people feel that they have been paying council tax for eleven years with little or no tangible benefits. The councillors themselves see little prestige attached to the position any longer as a result of the lack of interest by their constituents. The distance to be travelled to the council meetings also has a dampening effect upon councillors enthusiasm. The coastal people are more enthused about the activities of the council, giving the impression that it is an institution which is part of their life style.

If, and when, the Government implements the development programme and proceeds to enforce new laws, at present being considered by the Sumgilbar Council, it is at such times the reaction of the people should be one of co-operation with the Government.

(2)

P. ATTITUDE TOWARDS CENTRAL GOVERNMENT.

(a) The people of the inland area of the census division still tend to confuse the present central government with the previous administration and the legislature with the executive. The coastal people have a more distinct idea of the roles of the legislature and the executive and although the formation of the present government and its powers are not perfectly clear, they are aware that a change has taken place. They realise that for the government to apply its 3 Point Plan development programme and to maintain a workable system of law in a united country it will be necessary for all sections of the community to undergo change and to adopt new values.

If, and when, the government implements the development programme and proceeds to enforce new laws, at present being considered by the numerous committees now at work, the reaction of the people should be one of co-operation with the government.


(1)

9. ACCOMODATION SERVICES AND FACILITIES.

(a) The Plantation Hotel, owned by Mr. T. Huxley, provides liquor services on a full licence, accomodation, limited service station facilities and is becoming a nucleus point for the area.

Public transport, in the form of P.M.V. trucks abound along the North Coast Road, and are fully utilized.

Stores are to be found at most plantations and villages. No large scale stores are however, operated by outside interests within the area.


L.B. JOHNSON.
Assistant District Officer.

PATROL REPORT

67-7-8.

Report number: Madang Patrol No; 5-73/73 Object of patrol: 1. Census 2. Area Study. 3. Field Training APO Tatari 4. Routine Administration.
 District: MADANG Station: MADANG
 Patrol conducted by: A.C. BROWN. Subdistrict: MADANG
 Area patrolled: Inland Buna-Bun Census Division. Designation: Assistant District Commissioner
 Duration of patrol: 26/7/73 to 7/8/73 Personnel accompanying: APO Tatari Thoa. No. 1364 Const. 1st/C. Warata.
 Last D.D.A. patrol: June 1973 Number of days: 13
 Last O.L.G. patrol: Total population of area: 1062
 Map reference: Council area: Non-Council
 House of Assembly Electorate: Sunkar.

The District Commissioner,
 District,

MADANG.

In respect of this patrol, I attach

Field Officers Journal Folios 5 & 6,

()

Patrol Instructions,

()

The Report and my comments,

()

Area study,

()

Updating of area study,

()

Situation Reports No's 1—

()

Patrol map,

()

DATE: 4/9 19 73.

Assistant District Commissioner

The Secretary,
 Department of the Administrator,
 Division of District Administration,
 Konedobu, Papua New Guinea.

In respect of this patrol, I attach

Area study,

()

Updating of area study,

()

Situation Report No's. 1—

()

Non-man 6

()

Non-man 6

()

District Headquarters assessment of

Above average

Patrol & Report.....

Average

Below average

Date: 14/9/19 73.

D. Blissett-Barrett
 District Commissioner

POPULATION

Date of Census	Village	TOTALS (Excluding Absentees)				ABSENTEES (Resident outside Electorate)				Grand Total
		CHILD (Under 15 yrs)		ADULT		CHILD (Under 15 yrs)		ADULT		
		M.	F.	M.	F.	M.	F.	M.	F.	
31/7/73	HEWEGARE	55	47	69	70	-	-	-	-	124+117 = 241
30/7/73	HIWINGH	43	31	62	55	-	1	4	1	109+88 = 197
4/8/73	KATEMAT	13	15	11	18	1	1	6	-	31+34 = 65
1/8/73	MABET	16	17	28	34	-	-	-	-	44+51 = 95
30/7/73	MESEHOR	51	23	54	49	-	-	2	-	107+72 = 179
3/8/73	TINAMI	9	12	32	26	1	2	5	4	47+44 = 91
2/8/73	WANUMERE	38	38	55	56	-	●	6	1	99+95 = 194
TOTAL		225	183	311	308	2	4	23	6	561+501 = 1062.

10
The District Commissioner
Madang District
P.O. Box 184
MADANG

D/A
21st September, 1973.

67-7-8
B.J. Maume
District Officer
(Projects)

67-2-1
11th September, 1973.

MADANG PATROL NO. 5 OF 1973/74

012.
I acknowledge with thanks receipt of Situation Report 1 arising out of the above patrol of INLAND BUNABUN Census Division, together with the appropriate assessments and also the Area Study amendments, as submitted by Mr. R.C. BROWNE.

Situation Report has been distributed to appropriate Headquarters' Branch for information and any action required.

W.P. RYAN
a/Secretary
B

(18)

DEPARTMENT OF THE CHIEF MINISTER & DEVELOPMENT ADMINISTRATION

P.O. Box 2396
KONEDOBU
Papua New Guinea

Ref.: 67-7-9
Date: 21st November 1973

The District Commissioner
Madang District
P.O. Box 184
MADANG

RE:.....MADANG.....PATROL NO. 5.....OF 1973/74
CONDUCTED BY MR. R.C. BROWNE
TO.....INLAND BONABUN.....CENSUS DIVISION.

... I acknowledge with thanks receipt of:-

- . Situation Report Nos. 1
together with assessments. These have been distributed
to appropriate Headquarters' Branches for information
and any action required.
- . Area Study amendments/recompilation.

W.P. Ryan
W.P. RYAN
a/Secretary

AREA STUDY OF INLAND BUNAHEUN CENSUS DIVISION.

INTRODUCTION.

The area which is covered in the area study is located on the ridge of mountains at the height of 3,000 ft to 4,000 ft in elevation. The highest of them all is Mabat which is 4,050 feet. The following can be observed;

- (a) mists at morning and afternoons
- (b) cold nights
- (c) earth tremors which are not so frequent but they do occur, some of the result could be found at the road leading to KATEKOT.

(a) The area's rainfall is within the range of 130" to 150" a year. There are long wet seasons and short dry seasons. Wet season starts in May and ends in the first two weeks of October all other months are times of wet seasons. The area's vegetation is green all around and the Tropical Rainforest is the forest which can be found in the area.

(b) The access is only by bush tracks. Although there is a little Aerodrome which is owned by the Lutheran Mission at WANUMA. This is not commercial. It is only used by the Mission and it's also use in an emergency. These are the only two ways of access to the Sub-District Office and Headquarters, but the most important access is bush tracks three to four days walking distance.

(c) The first patrols went into the area in 1950's. All of the area is under Administration influence. They are quiet, willing to do what they are instructed to do and are prepared to help themselves and also help patrols coming into the area. There are no Cargo Cults or other movements in the area.

(B) POPULATION DISTRIBUTION AND TRENDS.

(a) The Population figures are in the inside Cover of Madang P/R No 5-73/74. The figure show an increase of 42 from 1020-1062 future year, however, the natural increase is approximately 1.1%.

(b) The villages are linked by working tracks. Map attached.

(c) A few men are working on the Coastal plantations labourers so absenteeism is realitively low.

Within the village there is the extended family function. This can be seen in many aspects, like building houses and all the village gathers the other in the communal gardening.

(d) Language Grouping.

The major grouping would be seen in this section (d). In the area there are two different languages. The first starts from Kikori, Kikori, Kikori, Kikori. Then the other language starts from Kikori, Kikori, Kikori and Tinkari. Amongst the language patterns there is always a social grouping. It may be interesting to note that Kikori is an inter-section of the both languages. This is due to the migration from both areas of the Kikori to form a village.

(15)

(C) SOCIAL GROUPING.

In the area there can be seen three categories of grouping. These are:

(a) District Grouping.

Within the area the villagers consist of kin groups. Since the first patrols got into the area the people seem to leave their hamlets and live together in Villages.

(b) Functional Social Unit.

Within the village there is the extended family function social unit. This can be seen in many aspects, like building houses when all the village gathers the other in the communal gardening.

(c) Language Grouping.

The major grouping would be seen in this section (c). In the area itself there can be found two different languages. The first starts from Himlon, Mesehor, Henengabe, Mabet. Then the other language starts from Mabet, Wanumbre, Katekot and Tinami. Amongst the Language patterns there is always a social grouping. It may be interesting to note that Mabet is in inter-section of the both languages. This is due to the migration from both areas of the language to form a village.

(D) LEADERSHIP.

(a) There are village officials who are Luluais and Tultuls. These are the government officials and are appointed by the Government. However, there were traditional leaders in the area before the Luluai - Tultul system was introduced. These men were appointed according to their bravery and riches (shells, etc). However, not much of this can be seen though now, as more people look upon the people who have a bit of education, as their leaders.

(b) This can be seen in one of the men who is neither a Tultul or Luluai. He is BAU BEY (36) locally married, living in the area for 17 years, works as an A.P.O. He is from the Bagasin area. The people are choosing him to be the first Council President if they have a council. The other is Betal Ut. (36) who is also looked upon as a leader because of his earlier missionary activities and is well known in the area. He is from KATEKOT, married with 5 children. But other Luluais and Tultuls have no more influence outside their own village.

(13)

(E) LAND TENURE AND USE

(a) Land Distribution. (Family Land)

In the distribution of land Males and females are given shares. The distribution is done by the eldest in the family, who is known as the clan leader. Then at this time the fathers give their sons their share of land. Also the mothers share is shared amongst the children as well. Then as people die the land is then owned by the sons and daughters. This is the system that goes on.

(b) There is not any crown held land in the area. The people in the area have no idea of this system. There isn't any tenure conversion either.

(c) There is a bit of cash cropping. Planting are communal. These include coffee, cabbages potatoes and other market vegetables.

(12)

(F) LITERACY.

(a) There isn't any school within the area. There is only a Mission school which is a pidgin school. This has 28 students, 10 of whom are female. The school doesn't have a classroom system. There is a Primary school outside of the census division, and many children from census division attend it. This school is at WANUMA. It is a mission school where English is taught. The grades taught range from one to six. In the school there are 13 pupils from the Census Division attending.

For the higher institutions there are 4 high school students. One female at the Nursing Training College. One man at the Teachers College. With the exception of these people there are no adults semi-literate in vernacular, in lingua franca, or in English.

(b) Interest in Newspapers and Radios etc.

Many people of the area showed determination in buying radios for the village. Henegabe has one which was issued to them. Mesekor and Hinihon put in half of the price of the radio; the other half was earned through carrying cargo without pay and this was put on top of what they had already collected.

(2)

(F) LITERACY.

(a) There isn't any school within the area. There is only a Mission school which is a pidgin school. This has 28 students, 10 of whom are female. The school doesn't have a classroom system. There is a Primary school outside of the census division, and many children from census division attend it. This school is at WANUMA. It is a mission school where English is taught. The grades taught range from one to six. In the school there are 13 pupils from the Census Division attending.

For the higher institutions there are 4 high school students. One female at the Nursing Training College. One man at the Teachers College. With the exception of these people there are no adults semi-literate in vernacular, in lingua franca, or in English.

(b) Interest in Newspapers and Radios etc.

Many people of the area showed determination in buying radios for the village. Henegabe has one which was issued to them. Mesekor and Hinihon put in half of the price of the radio; the other half was earned through carrying cargo without pay and this was put on top of what they had already collected.

(G) STANDARD OF LIVING.

(a) Houses are constructed with bush material 3 to 4 feet above the ground, with pit latrines built nearby.

The In the area modern clothing is worn with some wearing traditional clothing

The staple foods in the area are; Kaukau, taro, yam, but potatoes, tomatoes, cucumbers and cabbage are also grown.

There are no community centers in the area neither are there any organisations such as Red Cross, Guides or Scouts.

(H) MISSION.

(a) All the people in the area are Lutheran Mission adherents. There are four people working as evangelists and pastors from the Census Division.

(b) The mission's operates two pidgin school, a Primary school and an airstrip.

(c) The mission in this areas is very influential.

(I) NON INDEGENES.

There are no non Idigenes in the Census Division. However, there are bush tracks which lead down to the main road after three days walk.

(b) Shipping.
There are no shipping points in the area as it is an inland area.

(c) Air.
The only aerodrome is at Waucho which is out of the census division. It is not a commercial airstrip and is only used by the Lutheran Mission and for emergency.

(d) Rivers.
There are no navigable rivers in the area which could be used for communication.

(J) COMMUNICATION.

(a) Roads.

There are no secondary roads which link the area. However, there are bush tracks which lead down to the main road after three days walk.

(b) Sea.

There are no shipping points in the area as it is an inland area.

(c) Air.

The only areodrome is at Wanuma which is out of the census division. It is not a commercial airstrip and is only used by the Lutheran Mission and for emergency.

(d) Rivers.

There are no navigable rivers in the area which could be used for communication.

(7)

(K) CLERICAL and TECHNICAL SKILLS.

There are few skill in all the area. At Kenegabe there is a youth Akikal Koruka (19) who attended a high school but due to problems in paying school fees he went back to the village.

Progress of education is very low due to their poor background knowledge of political systems. The people in the area are not included in a Local Government Councils. However, Akikal Koruka has been nominated to represent the people in the Hading as a authority. The area does not appear to be well represented by the members of the Hading as a electorate. This center has not visited this area for many years.

(6)

(L) STAGE OF POLITICAL DEVELOPMENT.

Most of the people in the area have heard about Self Government and Independence, their attitudes towards this is that they don't want it. However, they were quite pleased with the talks on the progress of localisation. Political awareness in the area is very low due to their poor background knowledge of political systems. The people in the area are not included in a Local Government Council, however, Detal Ut has been nominated to represent the people in the Madang Area Authority. The area does not appear to be well represented by the member of the Umkar Open Electorate. This member has not visited this area for some years.

(M) ECONOMY.

The area has ~~Aragua~~ Coffee growing. There were in 1972 58, 154 mature trees, and 20,080 trees not bearing. The total production that year (1972) could have reached 19 tons. The estimated number of growers would be 500. However, in this years figures it had increased by 1% approximately.

There is also market gardening produce grown, such as sweet potatoes, carrots, cabbages, onions and tomatoes.

The average per capital income would be at \$4.00 to \$5.60 per head. It is to be noted that there are no records available of bank accounts in the area.

The people donat yet pay tax, to a Council body.

(N) POSSIBILITIES OF EXPANDING THE ECONOMY.

(a) The lack of adequate and reasonable transportation prevents any greater expansion of the economy.

(b) Increases in coffee and gardening production could be easily achieved as the land is available, but as stated previously, getting this produce to market is a major problem.

(c) There is a potential for obtaining labour in the area. Some do go down to the coast and find employment on plantations, however, there are still many men in the village who could be recruited for employment on plantations in the Madang District.

(0) ATTITUDES TOWARDS LOCAL GOVERNMENT.


Although the area is not in any Council the people themselves are willing to be in a council. They have a bit of an idea of councils but not much. It was explained to them that there were problems in establishing a council in the area. This problem was transportation. The need for Council tax was also mentioned. People however, did not mind. They were still willing to be in a council.

(P) ATTITUDES TOWARDS CENTRAL GOVERNMENT.

The people show a passive attitude towards the central government. However, their knowledge is very limited due to their lack of background knowledge of government systems. This would be because that they feel that they are not well represented by the Luluais and Tultuls.

(1)
(Q) ACCOMODATION SERVICES AND FACILITIES.

There are no proper accomodation facilities available in the division. However, there are rest houses in all of the villages except Katekot village.


Tatorl Thoa
Assistant Patrol Officer.

11 SEP 1973 PATROL REPORT

Report number: 6-73/74

District: MADANG

Patrol conducted by: M.A. STODAART

Area patrolled: KABENAU CENSUS DIV.

Duration of patrol: 14/8/73 - 21/8/73

Last D.D.A. patrol: 2 of 73/74

Last O.L.G. patrol: 28 of 72/73

Map reference:

Objects of patrol: Area Study Updating
Census Revision

Station: MADANG

Subdistrict: MADANG

Designation: ASSISTANT DISTRICT OFFICER

Personnel accompanying: 2 member RPNGC.

Number of days: 7 days


Total population of area: 1333

Council area: ASTROLABE BAY

House of Assembly Electorate: RAI COAST

The District Commissioner,

District,



In respect of this patrol, I attach

Field Officers Journal Folios 7 To 8 ,

Patrol Instructions,

The Report and my comments,

Area study,

Updating of area study,

Situation Reports No's 1—

Patrol map,

(✓)

(✓)

(✓)

(N/A)

(✓)

(✓)

(N/A)

DATE: 4/9 1973.

Assistant District Commissioner

The Secretary,
Department of the Administrator,
Division of District Administration,
KONEDOBU, Papua New Guinea.



In respect of this patrol, I attach

Area study,

Updating of area study,

Situation Report No's. 1—

District Headquarters assessment of

Patrol & Report.

()

(✓)

(✓)

()

()

✓ Above average

Average

Below average

Date: 12/9/1973.

District Commissioner

POPULATION

Date of Census	Village	TOTALS (Excluding Absentees)				ABSENTEES (Resident outside Electorate)				Grand Total
		CHILD (Under 15 yrs)		ADULT		CHILD (Under 15 yrs)		ADULT		
		M.	F.	M.	F.	M.	F.	M.	F.	
	ARAWUM	17	14	24	16			3		74
	BANG	39	39	54	49	2	-	9	1	193
	BANGRI	15	11	14	12	1	2	1	1	57
	BISI	17	18	22	30					87
	GUR	16	12	12	15	1		4	2	62
	KUL	32	42	58	45	1		9	4	192
	KUMISANGER	31	25	34	30	3	4	10	10	147
	KWANJE	8	21	24	19	1	-	1	-	74
	MARAKUM	17	25	30	25			4		101
	RIMBA	15	16	25	19				2	77
	SEKWANAM	19	30	28	27					104
	SONGUM	28	26	44	35					133
	YANGULAM	19	19	20	24					82
		273	298	309	347	9	6	38	23	1383

The District Commissioner
Madang District
P.O. Box 184
MADANG

21st September, 1973.

67-7-9

B.J. Maune
District Officer
(Projects)

67-2-1

11th September, 1973.

MADANG PATROL NO. 6 OF 1973/74

I acknowledge with thanks receipt of Situation Report 1 arising out of the above patrol of KARENAU Census Division, together with the appropriate assessment and also the Area Study amendments, as submitted by Messrs. M.A. STODDART and T. THOA.

Situation Report has been distributed to appropriate Headquarters' Branch for information and any action required.

W.P. Ryan

W.P. RYAN
a/Secretary

PAPUA NEW GUINEA
DEPARTMENT OF THE CHIEF MINISTER AND DEVELOPMENT
ADMINISTRATION

District Office,
MADANG.

Ref: 67-2-1
11th September, 1973.

Assistant District Commissioner,
Madang Sub-District,
MADANG DISTRICT.

.....
..... PATROL NO. 6 OF 73/74 .
.....
..... CENSUS DIVISION.

Receipt is acknowledged of a report of the above mentioned patrol, together with your covering comments.

My observations are: Thank you for the first Patrol Report from trainee Patrol Officer Tatoru Thoa. I note that Mr. Thoa has submitted a brief report, but for his training purposes in report writing and to judge his ability in expressing himself at his early stages, I would like to see with his future reports a more detailed submission. I refer you to our Secretary's recent circular 67-1-C of 15th August, 1973.

I trust that D.A.S.F. had been made aware of the general feeling by the people over current decline in their patrolling activities.

Please note also a correct designation for Mr. Thoa, Trainee Patrol Officer, not as signed in the report.

I also note that he has so far accompanied two patrols and as it is intended he has to accompany at least three patrols with senior officers before qualifying to go on his first solo patrol. Refer to requirements under the Officers' Training Schedules under the sub-heading, Patrolling.

Both Messrs Stoddart and Thoa carried out tasks set to them successfully.

D. Clifton-Bassett
D. CLIFTON-BASSETT
District Commissioner.

→ c.c. Secretary,
Department of the Chief Minister and Development
Administration,
KONEDOBU.

Copy of report and attachments forwarded for your
information and records, please.

D. CLIFTON-BASSETT
District Commissioner.

Encl.

Sub-District Office,
P.O. Box 339,
MADANG.

4th September, 1973.
M 67-1-1

The District Commissioner,
District Headquarters,
MADANG.

R.C. BROWNE.
A.D.C.

MADANG PATROL REPORT NO:6 of 1973/74.

Please find attached three copies of the above mentioned patrol report together with the updating of the Area Study report for the Kabenau Census Division.


One wonders if the Council has been advised that it does not have the power to prevent special meetings or banning unauthorised visits. This will be taken up at the next council meeting.

The demand for increased patrolling by D.A.S.F. staff is common through the sub-district, however, the shortage of staff curtails patrol programmes.

The rape charge seems to have little foundation and there would be no hope of obtaining a conviction in view of the time lapse between the time of the alleged rape and when it was reported. The woman KOK, also seems of doubtful reputation.

The matter of the alleged threats towards the councillor of Dumpu village will be brought to the attention of the A.D.C. Ramu for investigation.

Camping allowance claims are attached.


R.C. BROWNE.
Assistant District Commissioner.

Madang Patrol No: 6 of 73/74.

(7) Updated area study of KAHENAN Census Division, of Patrol No. 20-72/73.

INTRODUCTION.

(a) There are no D.A.S.F. Officers at ILEG.

(b) Cargo Cult.

There are no more law bosses. This is prevented by (a) Special meetings being held by the President of the Astrolabe Bay Local Government Council to finish the work of law bosses.

(b) The Council have also passed a Council Resolution banning unauthorised visits to XANI at Sor Village.

(c) Yali told to explain by letter to Council any further Cult action.

Madang Patrol No: 6 of 73/74.

(C) Updated area Study of KABENAU Census Division. of Patrol No. 20-73/73.

INTRODUCTION:

(a) There are no D.A.S.F. Officers at IMG.

(b) Cargo Cult.

There are no more law bosses. This is prevented by (a) Special meetings being held by the President of the Astrolabe Bay Local Government Council to finish the work of law bosses.
(b) The Council have also passed a Council Resolution banning unauthorised visits to IALL at Sor Village.
(c) Yali told to explain by letter to Council any further Cult action.

10
B. POPULATION DISTRIBUTION AND TRENDS.

(a) The latest figure for the Kabana Census Division are enclosed in the Patrol Report cover.
The natural increase from March 1973 is 0.99%.

(b) The absentee rate for the area is a low 5%.

9
C. REMARKS OF LIVING.

(a) Additional shotguns held in Abenau.

TIME OF THE DAY NAME OF THE PERSON REMARKS

TIME OF THE DAY	NAME OF THE PERSON	REMARKS
10	KOBORI TOSUO	370/12
11	STEVENS	370/12
12	STEVENS	370/12

B. KUMISANGER.

(b) Rev. Dr. T. Ahrens is no longer resident at Tongu. Two Summer Institute of Linguistic Staff members, female expatriate, are again resident at Kumisanger. Their work is translating the New Testament into the Kumisanger language, and will be complete in October 1973.

(c) Kwanje Village children will soon be attending a Lutheran Bible School near Baifa village, which is under construction. This could spread the influence of SLCONG in the inland area of Kabenau.

1. NON-INDIGENOUS.

(a) The manager of Bau Plantation is now Mr. Nicholas Konga, from the Rabaul Sub-District.

Bau Plantation now employs only 10 contract labourers. The remaining members of workers are made up by local casual labourers.

6

J. COMMUNICATIONS.

(a) roads.

The Astrolabe Bay Council has been granted Rural Improvement funds amounting to \$8,500.00 for further work on the Laing road. A total of \$10,000.00 will be spent this year on this project.

(b) Sea.

The M.V. Watamo has not operated in the area since April, 1973. Repairs to the exhaust are held up awaiting arrival of extra parts from Japan. At present sea transport to the Rabenau area is poor.

There is a lot of discussion of political matters offered to past years by officers of the Rabenau community and Council members. Observations on currency and money were made, and the Rabenau people in the division generally displayed some disinterest in money as it was felt that it was not their way to live. However, some of the people in the area showed interest and indicated the change. This was particularly with increased interest of Rabenau people to have people speak of money. This was a change for the country which was the way of the people and was a big step. Rabenau people of Rabenau and the Rabenau people due to their traditional standards.

5

(1) STAGE OF POLITICAL DEVELOPMENT

The community as a whole is aware of the form and the members of the present Government and frequently queried possible repercussions or advantages of political changes. The greater awareness is no doubt attributable to the effect of political education and discussion from the local government body, and also the degree of education and wealth which enables communities to have channels of information available.

The Inland Areas of the division generally display more dis-interest towards the activities of Central government where it does not actually affect their day to day life. This dis-interest can be attributed to their own lack of reception of political education offered in past years by officers of the Central Government and Council members.

Discussions on currency and shares were held, and the inland areas of the division generally displayed more dis-interest on shares as it was felt that it does not affect their day to day life. However, some of the people in the area showed interest and understood the share's. But past experience with unsuccessful operation of Co-operatives seemed to make people afraid of shares. Talks on currency for the country confused many and some of the people had some Cult-reactions. Discussions of Currency also was hard for them to absorb due to their educational standard.

(M) NO. OF CATTLE IN THE AREA.

(a) Since March, 1973 no cash crop census of the area has been effected by the Department of Stock and Fisheries.

(b) The additional total number of Cattle projects operative in the area are as shown.

LIST OF CATTLE PROJECTS.

VILLAGE	APPLICANT	No. of Head.
BONTO	GAU-JABIL	18

(c) A total of 26 head of cattle are at present being delivered to a new loan project at BIMI and BONGU.

The actual number of head issued are as stated in the Area Study of Patrol No 2 of 72/73.

The numbers now are:

VILLAGE	APPLICANT	No. of Head
TUBI-BAHET	GAUKE FISON	11
BUNIBANGHET	PALPOI-MAN	12
BUNIB	BAUKE FANAG	22
GETMANAN	BABOI WAGUN	18
BONBUN	GAU JABIL	31
BUNIBANGHET	BAI BIMO	42

2 POSSIBILITIES OF EXPANDING THE ECONOMY.

The extension of cash cropping beyond coffee planting and development of more cattle projects is possible. There is a need for increased patrolling of the area by D.A.F. Officer. In some areas coffee crops are dying and there is confusion about repayments of cattle projects. This could be due to inadequate patrolling by the D.A.F. members.

There is a proposed rice growing venture in Sur. It looks as if there could remain much room for expansion.

Most members of the community realise the need for, and demands of, economic development, market access, and availability of land, do limit expansion in most areas.

(C) ATTITUDE TOWARDS LOCAL GOVERNMENT COUNCIL.

Astrolabe Bay L.G.C. Council's tax payment is poor. All of the females in the area have paid their tax however, the default is within the males.

There is no opposition evident to the council in the area. People in the area are keen in the road work.

In addition, it was brought to our attention that Kwanje people expressed their wish to join Bang/Bongum ward. In Mahenau Census Division. This request has been referred to the Astrolabe Bay Local Government, Executive committee.


[Signature]
District Officer

(P) ATTITUDE TOWARDS CENTRAL GOVERNMENT

The patrol was well received in all the areas as the patrol manoeuvred from village to village. No problems were struck with obtaining carriers. As previously stated in all areas people were eager to discuss matters concerning the Central government, currency etc.

The area illustrated a pride in the fact that they were governed by P.N.G. government, although fear of retrenchment of expatriate administration officers to Australia was frequently mentioned.

However, there have been no recent visit by the member of house of Assembly to this division.



Iatori Thoa,
(Assistant Patrol Officer.)

DDA 67.7.29.

PATROL REPORT

Report number: Madang P/No. 7-73/74.

District: MADANG

Patrol conducted by: R.C. BROOME.

Area patrolled: Part BOGADJIN C/D

Duration of patrol: 7/9/73 to 11/9/73

Last D.D.A. patrol: April 1973.

Last O.L.G. patrol: -

Map reference: -

Objects of patrol: 1. Police investigation
2. Enquiry into death of SIO
3. Inspection of Madang/
Illeg road.
Station: MADANG S.D.O.
Subdistrict: MADANG
Designation: Assist. District Commissioner.
Personnel accompanying: No. 2296 Const. LANA
Number of days: 5
Total population of area: 1,000
Council area: Astrol to Bay
House of Assembly Electorate: Rai Coast.

The District Commissioner,

District,

MADANG

In respect of this patrol, I attach

Field Officers Journal Folios // To 12 ,

Patrol Instructions,

The Report and my comments,

Area study,

Updating of area study,

Situation Reports No's 1—

Patrol map,

(✓)

(✓)

(✓)

(✓)

(✓)

(✓)

(✓)

DATE: 27.9.1973.

Assistant District Commissioner

The Secretary,
Department of the Administrator,
Division of District Administration,
KONEDOBU, Papua New Guinea.

In respect of this patrol, I attach

Area study,

Updating of area study,

Situation Report No's. 1—

()

()

()

()

()

District Headquarters assessment of

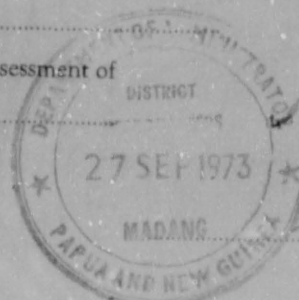
Patrol & Report

Above average

Average

Below average

District Commissioner



Date: 20/11/1973.

DDA 67.7.38 HQ 67-2-1
1973/74

PATROL REPORT

Report number: 8 of 1973/74

District: MADANG.

Patrol conducted by: M.A. STODDART

Area patrolled: Kosilanta Census Division Designation: Assistant District Officer

Duration of patrol: 19/9/73 to 8/10/73

Personnel accompanying: R.P.N.G.C.

Last D.D.A. patrol: 9 of 1972/73

Number of days: 20

Last O.L.G. patrol: N/A

Total population of area: 2116

Map reference:

Council area: N/A

House of Assembly Electorate: SUMKAR.

The District Commissioner,

District,

MADANG.



In respect of this patrol, I attach

Field Officers Journal Folios 14 To 16,

(✓)

Patrol Instructions,

(✓)

The Report and my comments,

(✓)

Area study,

(N/A)

Updating of area study,

(✓)

Situation Report, No's 1-3,

(✓)

Patrol map,

(✓)

DATE: 5/11 1973.

Assistant District Commissioner

The Secretary,
Department of the Administrator,
Division of District Administration,
KONEDOBU, Papua New Guinea.



In respect of this patrol, I attach

Area study,

()

Updating of area study,

()

Situation Report No's 1-

()

()

()

District Headquarters assessment of

Above average

Patrol & Report.

Average

Below average



Date: / /19

District Commissioner

POPULATION

Date of Census	Village	TOTALS (Excluding Absentees)				ABSENTEES (Resident outside Electorate)				Grand Total
		CHILD (Under 15 yrs)		ADULT		CHILD (Under 15 yrs)		ADULT		
		M.	F.	M.	F.	M.	F.	M.	F.	
2/10/73	ABAIYA	13	16	33	18					80
21/9/73	RAI	21	23	30	34	7	3	28	4	150
2/10/73	BARATA	18	8	16	7					49
6/10/73	BOBORANA	10	9	9	6	1		3	1	39
22/9/73	DAWA	6	5	4	9	1	6	19	11	61
25/9/73	EBENAM	16	13	21	20			2		72
1/10/73	GULKUBRANA	18	24	21	20			2	1	86
29/9/73	IDIMAKUMA	22	26	35	32			3		118
27/9/73	IKARINAGRA	13	4	21	13	1		6		58
28/9/73	ILEBEGUMA	21	12	17	18					68
26/9/73	ILIMA	10	3	9	9	1	1	1	1	35
24/9/73	ILIMAMKUTA	18	8	12	9			2		49
22/9/73	KAGI	5	5	5	10			6	1	32
29/9/73	KOMIARUM	14	13	17	25					69
28/9/73	KOSILANTA	11	14	22	26	1	1	2	2	79
27/9/73	MAGILA	19	14	22	26	2		6	1	90
2/10/73	MAGILAN	39	47	44	37					167
22/9/73	MARITAMBU	16	12	20	16	2	1	10	3	80
20/9/73	MUGUNARAMBU	3	6	6	5	1		5		26
21/9/73	MURUPI	6	2	9	9			3		29
20/9/73	MUSIVANGA	11	3	11	11	4		8	2	50
21/9/73	ORONGA	13	12	24	25	2	1	13	2	92
25/9/73	PARAWEN	10	9	10	10	2		1	1	43
21/9/73	SAMOSAS	6	3	11	10			7		37
20/9/73	SEVOI	8	7	11	10	2	1	6	1	46
20/9/73	SIMUKU	3	4	8	7	1	2	1	1	27
21/9/73	SOLI	9	6	7	9	5	7	8	6	57
26/9/73	TARINA	6	11	11	15			2		45
24/9/73	UKURIGUMA	13	15	23	23	3		18	5	100
22/9/73	WAMAS	25	22	29	28	2	3	22	6	137
25/9/73	YARAWATA	8	3	12	14	1		5	2	45
		411	359	530	511	39	26	189	51	2116

DEPARTMENT OF THE CHIEF MINISTER & DEVELOPMENT ADMINISTRATION

P.O. Box 2396
KONEDOBU
Papua New Guinea


Ref.: 67-7-38
Date: 10/3/74.

The District Commissioner
Madang District
P.O. Box 184
MADANG

RE: MADANG
.....PATROL NO. 9.....OF 1973/74..
CONDUCTED BY MR. M.A. STODDART
KCSILANTA
TO.....CENSUS DIVISION(S).

... I acknowledge with thanks receipt of:-

- Situation Report Nos. 1 - 3
together with assessments. These have been distributed
to appropriate Headquarters' Branches for information
and any action required.
- Area Study amendments/~~recompilation~~


W.P. RYAN
a/Secretary

PAPUA NEW GUINEA
DEPARTMENT OF THE CHIEF MINISTER AND DEVELOPMENT ADMINISTRATION.

District Office,
MADANG.

Ref: 67-2-1

Assistant District Commissioner,
Sub-District,
MADANG DISTRICT.

.....MADANG.....PATROL NO.....8.....of 73 / 74.

.....KOSILANTA CENSUS DIVISION.....CENSUS DIVISION.

Receipt is acknowledged of a report of the above mentioned patrol, together with your covering comments.

My observations are:

Delay in dealing with this report, as with No. 10 is regretted.

Your comments cover the salient aspects. It is expected that reference of matters of concern in the health and agricultural fields to those Departments may result in some action being taken.

When the post at WANIMA has been established and the airstrip has been opened to commercial operations, it should be possible to establish a L.G. Council. While this will initially be a simple organisation, it should serve the important need of mobilizing opinion and resources for development - a need obviously now being felt in the area.

No doubt the Manager of Radio Madang has been informed of the people's request for a visit by his staff?

J.B. GEGEYO
District Commissioner,

c.c. Secretary,
Department of the Chief Minister and Development
Administration,
KONEDOBU.

Copy of report and attachments forwarded for your information and records, please.

J.B. GEGEYO
District Commissioner.

Encl.

PATROL REPORT

Madang P/R No. 9 - 73/74.

Report number:

District:

Madang

Patrol conducted by: R.C. Browne

Area patrolled:

Bonadiim C/D.

Duration of patrol:

21/11/73 to 27/11/73

Last D.D.A. patrol:

July 1973.

Last O.L.G. patrol:

Map reference:

Objects of patrol:

Station:

Subdistrict:

Designation:

Personnel accompanying:

Number of day:

Total population of area:

Council area:

House of Assembly Electorate:

1. Census Revision.
 2. Update-Area Study.
 3. Training A.P.O. Torot
 4. General Administration.
- Madang Sub-District Office.
- Asst. District Commissioner.
- Madang
- Asst. District Commissioner.
- A.P.O. P. Torot
- Const. I/C. Kono.
- 18
- 4840
- AITROLADE Bay
- RAI COAST

The District Commissioner,

District,

Madang

In respect of this patrol, I attach

Field Officers Journal Folios 25 To 31,

Patrol Instructions,

The Report and my comments,

Area study,

Updating of area study,

Situation Reports No's 1-

Patrol map,

(/)

(N/A)

(/)

(N/A)

(/)

(/)

(N/A)

DATE: 18/1 1974.

R.C. Browne
Assistant District Commissioner

The Secretary,
Department of the Administrator,
Division of District Administration,
KONEDOBU, Papua New Guinea.

In respect of this patrol, I attach

Area study,

Updating of area study,

Situation Report No's 1-

District Headquarters assessment of

Patrol & Report.

(✓)

()

(✓)

()

()

Above average

✓ Average

Below average

Date: 14/3 1974

J. B. Legerey DC
District Commissioner

POPULATION

Date of Census	Village	TOTALS (Excluding Absentees)				ABSENTEES (Resident outside Electorate)				Grand Total
		CHILD (Under 15 yrs)		ADULT		CHILD (Under 15 yrs)		ADULT		
		M.	F.	M.	F.	M.	F.	M.	F.	
										M. & F. = T...
6/12/73	AIYAU	41	49	43	35	-	-	12	-	96 & 87 = 183
12/12/73	ALIBU	41	44	43	35	-	-	3	-	87 & 79 = 166
8/12/73	ASUI	10	11	14	16	1	2	5	1	30 & 30 = 60
27/11/73	ATO	29	25	30	24	-	-	1	-	60 & 50 = 110
10/12/73	BAIPA	13	8	32	23	3	3	14	5	62 & 39 = 101
6/12/73	BALAJA	29	21	17	19	-	-	5	-	51 & 40 = 91
5/12/73	BAUAK	60	61	70	45	3	-	9	2	142 & 108 = 250
22/11/73	BOIMBI	9	13	11	14	-	-	-	-	20 & 27 = 47
25/11/73	BDM	94	100	102	100	1	-	26	1	223 & 201 = 424
22/11/73	BONGU	117	95	90	85	8	5	25	4	240 & 189 = 429
5/12/73	BUAI	58	44	71	62	-	-	13	-	142 & 106 = 248
22/11/73	BURAM	28	33	29	25	1	-	6	1	64 & 59 = 123
8/12/73	DAUMO INA	4	6	15	14	2	1	3	1	24 & 22 = 46
27/11/73	DUDUELA	26	34	43	36	-	-	2	-	71 & 70 = 141
26/11/73	ERIMA	57	57	48	45	6	2	12	5	123 & 109 = 232
5/12/73	JAMJAM	29	30	24	30	-	-	6	-	59 & 60 = 119
23/11/73	JILIM	50	39	34	46	-	-	4	1	88 & 86 = 174
22/11/73	KALIKU	20	29	19	22	2	-	3	3	47 & 54 = 101
11/12/73	KULEL	25	21	20	23	-	-	1	-	46 & 44 = 90
7/12/73	KWATO	35	36	35	34	-	1	10	1	80 & 72 = 152
24/11/73	LALOK	82	82	64	73	8	-	41	6	195 & 170 = 365
8/12/73	MABELUKU	13	13	22	17	1	3	7	2	43 & 35 = 78
24/11/73	MALE	43	45	41	34	2	3	6	9	92 & 91 = 183
11/12/73	PULABU	15	10	9	14	1	3	12	4	37 & 31 = 68
23/11/73	RERAU	38	51	41	36	-	-	9	-	88 & 87 = 175
9/12/73	SAIPA	28	24	41	37	4	5	23	10	96 & 76 = 172
11/12/73	TUMBU	25	18	12	20	4	2	11	1	53 & 41 = 94
12/12/73	WENGE	16	24	16	16	-	-	2	-	34 & 40 = 74
26/11/73	WUIA	27	27	33	20	-	-	1	-	61 & 47 = 108
7/12/73	YABIE	11	8	12	7	-	-	3	-	26 & 15 = 41
7/12/73	YAUJA	33	36	29	35	2	4	10	7	74 & 82 = 156
9/12/73	YOKOPI	7	5	11	10	-	2	3	1	21 & 18 = 39
<u>TOTAL</u>		1113	1100	1122	1055	49	45	291	65	2575 + 2265 = 4,840

DEPARTMENT OF THE CHIEF MINISTER AND DEVELOPMENT ADMINISTRATION

P.O. Box 2396

KONEDOBU

Papua New Guinea

Ref. : 67-7-49

Date : 6/5/74.

The District Commissioner

Madang District

P.O. Box 184

MADANG

RE : MADANG PATROL NO. 9 OF 1973/74.

CONDUCTED BY MR. R.C. BROWNE

TO : BOGADJIM CENSUS DIVISION (X).

I acknowledge with thanks receipt of:-

• Situation Report Nos. 1
together with assessments. These have been distributed
to appropriate Headquarters' Branches for information
and any action required.

• Area Study ~~amendments~~ / recompileation.

W.P. RYAN
a/Secretary

DDA 67.7.49.

PAPUA NEW GUINEA
DEPARTMENT OF THE CHIEF MINISTER AND DEVELOPMENT ADMINISTRATION.

District Office,
MADANG.

Ref: 67-2-1

15.3.74.

Assistant District Commissioner,
MADANG Sub-District,
MADANG DISTRICT.

.....MADANG.....PATROL NO. 9.....of 1973 / 74.
.....BOGADJIN.....CENSUS DIVISION.

Receipt is acknowledged of a report of the above mentioned patrol, together with your covering comments.

My observations are:

The patrol has been obviously carried out thoroughly, and all objects achieved. It is especially pleasing that T.R.G. Scot was given field training at this time, and assisted with the Census and Area Study.

Until the system is changed, the census register should be maintained. The Secretary has stated that revision need not be annual. The emphasis in field activity must now increasingly be in the line of development, rather than routine administration. Social and political economic trends will, of course continue to be observed.

Your comments about the Brima-Bom road are noted, and it is hoped that the D.W.E. will be able to inspect the Yawo crossing before his transfer to another District.

The Area Study has been well done.

J.B. Gegeyo
J.B. GEGEYO
District Commissioner.

→ c.c. Secretary,
Department of the Chief Minister and Development
Administration,
KONEDOBU.

Copy of report and attachments forwarded for your information and records, please.

J.B. GEGEYO
District Commissioner.

Encl.

Sub-District Office
P.O. Box 339
MADANG

18th January, 1974
67-1-1
RCB:bk
A.D.C.


The District Commissioner,
District Headquarters,
MADANG.

MADANG PATROL NO. 9-73/74

... Please find attached three copies of the abovementioned patrol report together with three copies of the Updating of the Area Study for the Bogadjim Census Division.

The patrol was carried out by the undersigned who was accompanied by T.P.O. Torot for part of the time.

... Camping allowance claims with respect to Mr. Torot and the undersigned are attached.


R.C. BROWNE
Assistant District Commissioner

1

UPDATING OF AREA STUDY
BOGADJIM CENSUS DIVISION
MADANG PATROL NO.9 - 73/74

A. INTRODUCTION

The airstrip at Ileg is wholly maintained by the Astrolabe Bay Council with no official financial or technical assistance from P.W.D.

The cargo cult situation still continues despite the denials both in writing and verbally by Yali.

The "president" of the Yali "lo-bosses" is the Council Vice-President Tagou-Gazal of Rerau village, whilst the "vice-president" is Councillor Jul of Bom village.

It was intimated recently that Yali was losing his power in the area and this may be so to a certain degree, however his recent call for people to come and attend his "Opim Rod" party at Sor village brought a big response for his adherents in the Bogadjim area.

B. POPULATION - DISTRIBUTION & TRENDS

A copy of the latest census figures are on the inside cover of Madang P/R No.9 - 73/74 Patrol Report.

The last census was carried out in August/September 1972 and the population then was 4644. The latest census carried out in November/December 1973 shows a population of 4840, an increase of 196 persons, or 4.2%.

Deaths & births for the period is as follows :-

<u>Births</u>		<u>Deaths</u>	
M	F	M	F
99	113	46	60

An increase of 106 persons, or 2.3%.

This indicates a steady increase in the population of the Bogadjim Census Division.

C. SOCIAL GROUPINGS

Marriage - Customary marriage laws are now being disregarded in many cases, particularly by the younger people, and this is leading to many disputes over bride prices etc.

Sister exchange has been the main basis of marriage laws and is still practised in the area. If sister exchange is not possible, a bride price is paid.

In the past, the payment for the bride was made at the time of the marriage ceremony, however, in recent years the bride has gone to live with the nominated husband, who promises to pay the bride price at a later date. Consequently, there are now many complaints of failure to pay the bride prices.

Another custom is that the husband's family have to pay for the children borne by the wife to the wife's family. Failure to carry out this traditional obligation is also causing a lot of friction amongst clans.

4

D. LEADERSHIP

In addition to the list of influential men in the Division, President Gau-JABALI of the Astrolabe Bay Council should be added. Gau-JABALI comes from Songum village in the Kabenau Census Division but because he is president of the Council and a very strong adherent and senior of the Lutheran Mission he has a great deal of influence in the Bogadjim Census Division.

Another influential man is IAGA-BAKUK of Erima village. Iaga is an ex-Sergeant Major in the P.I.R., having resigned at his own wish in 1966. He is literate in pidgin and English. He is still a comparatively young and active man and since 1966 has established a cattle project of 22 head of cattle, planted several thousand coconuts and more recently organised the people of Erima to construct a school near Erima village. The school will open in 1974 due to the initiative of Iaga. A progressive and influential man but for some reason will not stand for the Council elections. He stood for the 1968 House of Assembly election but failed.

E. LAND TENURE AND USE

The land inheritance system is patrilineal, however many men have settled on their mother's land but this has to be approved by the senior male members of the land owning clan.

Land disputes are now becoming prevalent in the area, particularly on the coastal plains. This has been caused by the increasing interest in cattle projects. Villages are vying for the Kunal grass areas and arguments are arising over ownership.

TABLE 1. SCHOOL ENROLLMENT

Grade	1971	1972	TOTAL
1	28	2	30
2	17	16	33
3	22	21	43
4	19	10	29
5	25	6	31
6	-	-	-
	121 (115)	49 (34)	171 (169)

The figures in brackets are the 1973 figures and the overall increase to 1973 is only eight (8). It will be noted that there is a decrease of seven (7) in females attending school.

The attitude towards education in the large and area of the division is not good. In fact, at one stage the girls school had to be closed down because of the lack of interest. Many parents send their children to school in the hope that they will find the key to the cargo.

A new school will be opened near Kiriya village in 1974 with a 100% fee. This school was built by the people on their own initiative, and led by Jaga-Dabul (see Section 2.1.1.1).

26

F. LITERACY

There are two Primary schools in the area and the details are as follows :-

BONGU LUTHERAN MISSION AGENCY SCHOOL

Grade	M	F	TOTAL
1	20	12	32
2	-	-	-
3	23	6	29
4	22	5	27
5	15	11	26
6	24	2	26
	104 (96)	36 (38)	140 (134)

MALE GOVERNMENT SCHOOL

Grade	M	F	TOTAL
1	38	2	40
2	17	16	33
3	22	15	37
4	19	10	29
5	26	6	32
6	-	-	-
	122 (115)	49 (54)	171 (169)

The figures in brackets are the 1972 figures and the overall increase to 1973 is only eight (8). It will be noted that there is a decrease of seven (7) in females attending school.

The attitude towards education in the cargo cult area of the division is not good. In fact, at one stage the Male school had to be closed down because of the lack of interest. Many parents send their children to school in the hope that they will find the key to the cargo.

A new school will be opened near Erima village in 1974 with a Grade 1 class. This school was built by the people on their own initiative, ably led by Iaga-Bakuk (see Section D - Leadership).

2

H. MISSIONS

The only mission operating in the area is the Lutheran or Elcom mission.

The mission influence is only noticeable in the villages of BONGU, KALIKU, LALOK, ERZA, ATO and DUDUELA on the coastal section. The inland villages of BURAM, BOIMEI, RERAU, BAIAK, JAMJAM, SUAI, AIYAU, BALAIA, KWATO, YAULA, YABIE, MABELUKU, DAUMGINA, ASUI, YAKOPI, TUMBU, PULABU, KALEL, ALIBU, WENGLE and the coastal villages of MALE and ISM are still very much under the YALI influence and do not practice any christian religion as such.

The villages of SAIPA and BAIBA, which are the furthest inland in the hills, come under the influence of the Lutheran Mission at MAARA in the Usino area. The population figures for SAIPA show many absentees and the majority of these are either working for the Lutheran Mission or attending Lutheran Mission schools.

8

I. NON INDIGENOUS

The only non-indigenous person resident in the area now is Mr. S. Nolan, manager of Duai Plantation near Bom village.

Other changes to the previous Area Study (Madang P/R No.4 - 72/73) are :-

1. Sebai Plantation has now been forfeited to the Government and the intention now is to sub-divide it into economic blocks and lease the blocks to nearby local residents.
2. Welamu Plantation, owned by C.P.L., has been leased to the Councillor Gemu of Bongu village for \$100 per month. Councillor Gemu is keen to purchase the plantation and is looking around for money to finance the purchase.

L. THE STAGE OF POLITICAL DEVELOPMENT

Situation Report No.1 of Madang P/R No.9 - 73/74 and my confidential memo of 28.11.1973 concerning cult activity at Bom village may be relevant.

The stage of political development is low compared with other coastal councils in the Madang District in relation to national politics.

Cargo cult thinking in many of the villages has a great deal of influence on the political development of the area. Big changes were expected on Self Government day, 1st December 1973, and many people waited expectantly all day to no avail.

The figures are not very encouraging and only a few people are trying to improve the situation. A lot of equipment, money, together with technical assistance, is required, and the staff is just not available.

The census figures come from mountain villages in the inland portion of the Census Division. The figures are originally from the Nabo area and the figures were previously accounted for in that area.

There are 7 cattle projects in the area with a total number of 114 head of cattle. There are other projects planned.

The main source of income in many of the villages is the selling of garden produce and tobacco (brus) in the Madang Market.

M. THE ECONOMY OF THE AREA

Comparative figures over the past three years are as follows:-

	1970/71				1971/72				1972/73			
	LM.	M.	T.	P.	LM.	M.	T.	P.	LM.	M.	T.	P.
R.Coffee		536-	536	.02		536-	536	.02		516-	516	.02
A.Coffee		-				-			2451+	657-	3108	NIL
Coconuts	10107+	23585-	33692	78.5	6768+	27585-	34353	71.5	5609+	31604-	37213	85
Cocoa		350-	350	-		333-	333	-		294-	294	-

The figures are not very encouraging and only a few people are trying to improve the situation. A lot of encouragement, together with technical assistance, is required, and D.A.S.F. staff is just not available.

The Arabica coffee figures come from mountain villages in the inland portion of the Census Division. The Arabica coffee originally came from the Naho Rawa area and the figures were previously accounted for in that area.

There are 7 cattle projects in the area with a total number of 154 head of cattle. There are other projects planned.

The main source of income in many of the villages is the selling of garden produce and tobacco (brus) in the Madang Market.

11

N. POSSIBILITIES OF EXPANDING THE ECONOMY

The potential to expand the plantings of cash crops listed in the previous section is very good, however the people who have had many years history of cargo cult have just not made the attempt to improve themselves economically. This is particularly evident in the inland villages.

As stated in the previous section, some strong encouragement, together with technical assistance, is required.

BBB — ADC

DDA 67.7.39

H.Q.

PATROL REPORT

Report number: **MADANG No. 10 of 1973-74** Objects of patrol: **Update area study, census.**
District: **Madang** Station: **S.D.O. Madang.**
Patrol conducted by: **L.B. Johnson.** Subdistrict: **Madang.**
Area patrolled: **Avisan C.D.** Designation: **A.D.O.**
Duration of patrol: **24-9-73 to 8-10-73.** Personnel accompanying: **1 Constable RPNCC.**
Last D.D.A. patrol: **No. 11 of 1972-73** Number of days: **14**
Last O.L.G. patrol: **N11** Total population of area: **1242**
Map reference: **N11.** Council area: **N11.**
House of Assembly Electorate: **Sunkar Open.**

The District Commissioner,

District,

Madang

In respect of this patrol, I attach

Field Officers Journal Folios 12 To 14 ,

Patrol Instructions,

The Report and my comments,

Area study,

Updating of area study,

Situation Reports No's 1-3 ,

Patrol map,

(✓)

(✓)

(✓)

(✓)

(✓)

(✓)

(✓)

DATE: 5/11/1973 .

Assistant District Commissioner

The Secretary,
Department of the Administrator,
Division of District Administration,
KONEDOBU, Papua New Guinea.

In respect of this patrol, I attach

Area study,

Updating of area study,

Situation Report No's. 1—

()

()

()

()

()

District Headquarters assessment of

Patrol & Report.....

Above average

Average

Below average

Date: / /19

District Commissioner

POPULATION

Date of Census	Village	TOTALS (Excluding Absentees)				ABSENTEES (Resident outside Electorate)				Grand Total
		CHILD (Under 15 yrs)		ADULT		CHILD (Under 15 yrs)		ADULT		
		M.	F.	M.	F.	M.	F.	M.	F.	
28-9-73	ABASAKUR(1)	56	58	72	66	-	-	-	-	252
29-9-73	ABASAKUR(2)	37	24	45	28	-	-	-	-	134
28-9-73	AVARTAMUR	13	13	15	16	-	-	-	-	57
30-9-73	EVECHI	22	34	42	37	-	-	-	-	135
	KAUNGAVA	9	7	13	9	-	-	-	-	38
30-9-73	KOGUMAN	44	42	55	50	-	-	-	-	191
29-9-73	KUKURMASAK	21	13	32	22	-	-	4	1	93
1-10-73	KUMBUMBA	29	29	40	33	-	-	-	-	136
28-9-73	MUTUVAL	19	20	29	32	-	-	-	-	100
29-9-73	POROSAE	25	25	28	28	-	-	-	-	106
		275	265	371	326	-	-	4	1	1242

DEPARTMENT OF THE CHIEF MINISTER & DEVELOPMENT ADMINISTRATION

P.O. Box 2396
KONEDOBU
Papua New Guinea

Ref.: 57-7-39
Date: 19/3/74.

The District Commissioner
Madang District
P.O. Box 184
MADANG

RE: MADANG 10 1973/74.
PATROL NO. OF
CONDUCTED BY MR. L.B. JOHNSON
AVISAN
TO CENSUS DIVISION(S).

I acknowledge with thanks receipt of:-

- Situation Report Nos. 1 - 3
together with assessments. These have been distributed
to appropriate Headquarters' Branches for information
and any action required.

- Area Study amendments/recompilation.
XXXXXXXXXXXXXXXXXXXX

W.P. RYAN
a/Secretary

PAPUA NEW GUINEA
DEPARTMENT OF THE CHIEF MINISTER AND DEVELOPMENT ADMINISTRATION.

District Office,
MADANG.

Ref: 67-2-1

Assistant District Commissioner,
MADANG Sub-District,
MADANG DISTRICT.

.....MADANG.....10.....73.....74.
.....PATROL NO.....of / .
AVISAN
.....CENSUS DIVISION.

Receipt is acknowledged of a report of the above mentioned patrol, together with your covering comments.

My observations are:

Delay in dealing with this report, because of various factors, is regretted.

The report is a clear and concise account of conditions in the area. The lack of development must be tackled as soon as possible, especially as the people themselves are now feeling dissatisfied. Hence, they should be receptive to, and co-operative with, any well-planned measures for area improvement.

This office is aware of your commendable keen interest in this area, and the posting of an officer to WAWUMA this month is a step in what is hoped will be a development programme. It is hoped that Health and D.A.S.F. will be able to support your efforts also.

J.B. GEGEYO
District Commissioner.

c.c. Secretary,
Department of the Chief Minister and Development
Administration,
KONEDOBU.

Copy of report and attachments forwarded for your information and records, please.

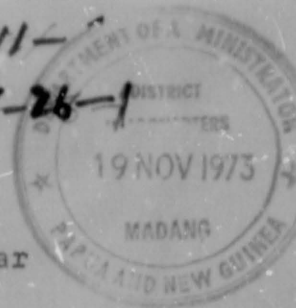
J.B. GEGEYO
District Commissioner.

Encl.

PATROL REPORT

67-11-

DDA 67-26-1



Station: MADANG S.D.O.

Population: 1,685

Subdistrict: MADANG

Council Area: Non-Council

District: MADANG

House of Assembly Electorate: Sumkar

Report No: MADANG P/R NO.12 - 73/74 Map Reference:

Conducted by: R.C. BROWNE

Last Patrol: June 1973

Designation: ASST. DISTRICT COMMISSIONER

- Subjects of Patrol: 1. Census Revision
2. Update Area Study
3. General Administration

Duration: 2/10/73 to 12/10/73
18/10/73 to 24/10/73

No. of Days: 18

Personnel accompanying: Const. 1/c No. 0693 Munsigan
A. Kurem - D.A.S.F.

Census Division: WANUMA C/D

The District Commissioner,

District,

MADANG

In respect of this patrol, I attach

Field Officers Journal Folios 17 To 21, (✓)

Patrol Instructions, (N/A)

The Report and ~~any other documents~~ (✓)

Area study, (N/A)

Updating of area study, (✓)

Situation Reports Nos 1- 2 (✓)

Patrol map, (N/A)

DATE: 16 / 11 / 1973 .

R.C. BROWNE

Assistant District Commissioner

Division of District Administration,
KONEDOBU, Papua New Guinea.

In respect of this patrol, I attach

Area study, (✓)

Updating of area study, ()

Situation Reports Nos 1- 2 (✓)

Patrol map, ()

Patrol instructions, ()

District Headquarters assessment of

Above average

Patrol & Report

Average

Below average

Date: 13 / 12 / 1973 .

District Commissioner



POPULATION

Date of Census	Village	TOTALS (Excluding Absentees)				ABSENTEES (Resident outside Electorate)				Grand Total
		Under 18 years		18 years and over		Under 18 years		18 years and over		
		M	F	M	F	M	F	M	F	
6.10.73	ARIMATAIL ✓	40	27	44	40	1	1	13	2	98 + ⁷⁰ 72 = 168
8.10.73	ATITAIL ✓	19	22	25	31	-	-	⁹ 8	-	52 + 53 = 105
21.10.73	KAMAMBU ✓	27	35	30	29	-	-	12	1	69 + 65 = 134
3.10.73	KAWAT ✓	28	20	27	39	-	-	2	1	57 + 60 = 117
7.10.73	MEGIRANUNO. 1	48	24	59	49	-	-	10	1	117 + 74 = 191
7.10.73	MEGIRANU NO.2	21	20	45	35	-	-	3	-	69 + 55 = 124
3.10.73	MUNIMATAMAN ✓	9	11	16	17	-	-	1	-	26 + 28 = 54
19.10.73	MUSITA ✓	20	14	18	20	-	-	2	-	40 + 34 = 74
6.10.73	SELAUSI ✓	26	16	24	23	-	-	3	1	53 + 40 = 93
18.10.73	SENGRUSENGU ✓	8	13	15	9	2	-	3	1	28 + 23 = 51
20.10.73	SILEIBI ✓	20	9	15	16	-	-	3	1	38 + 26 = 64
2.10.73	WABATAIL ✓	13	19	23	24	1	-	-	-	37 + 43 = 80
2.10.73	WANUMA ✓	60	53	68	55	3	3	15	3	146 + 114 = 260
3.10.73	YABSAIL ✓	23	20	30	29	-	-	2	1	55 + 50 = 105
9.10.73	YERIA ✓	13	6	22	23	-	-	1	-	36 + 29 = 65
	TOTAL	375	309	461	439	7	4	78	12	921 + 764 = <u>1685</u>

DEPARTMENT OF THE CHIEF MINISTER & DEVELOPMENT ADMINISTRATION

P.O. Box 2395
KONEDOBU
Papua New Guinea

Ref.: 57-26-1
Date: 2nd January 1974

The District Commissioner
Madang District.....
P.O. Box 184.....
MADANG.....

RE:.....MADANG.....PATROL NO.....12.....OF 1973/74.
CONDUCTED BY MR...R.C. BROWNE.....
TO.....WANUZA.....CENSUS DIVISION.

... I acknowledge with thanks receipt of:-

- . Situation Report Nos...1.r.2.....
together with assessments. These have been distributed
to appropriate Headquarters Branches for information
and any action required.
- . Area Study amendments/~~re~~compilation.

P. Boufaga
P. BOUFAGA
a/Secretary

PAPUA NEW GUINEA

DEPARTMENT OF THE CHIEF MINISTER AND DEVELOPMENT
ADMINISTRATION

District Office,
MADANG.

Ref: 67-2-1.

Assistant District Commissioner,
Madang Sub-District,
MADANG DISTRICT.

MADANG

..... PATROL NO. ¹² OF 73 / 74 .

WANUMA

..... CENSUS DIVISION.

Receipt is acknowledged of a report of the above mentioned patrol, together with your covering comments.

My observations are:

It is pleasing to note that the population in this rather inaccessible area is gradually increasing.

Please note my comments in regard to developmental matters, in "Assessment" of S.R. No. 1. I would like you to maintain liaison with the missionary, with a view to steady progress being maintained on upgrading the airstrip to commercial standard.

It would appear that a further patrol by an officer of A.S.F. to advise on coffee techniques is very desirable, and this will again be raised.

D. CLIFTON-BASSETT
District Commissioner.

c.c. Secretary,
Department of the Chief Minister and Development
KONEDOEJ. Administration,

Copy of report and attachments forwarded for your information and records, please.

D. CLIFTON-BASSETT
District Commissioner.

Encl.

D. Clifton Bassett

Sub-District Office,
P.O. Box 339,
MADANG.

The District Commissioner,
District Headquarters,
MADANG.

13th November, 1973.

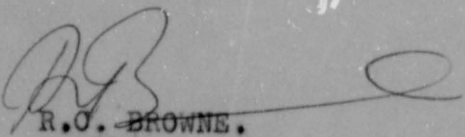
M67-1-1
R.C. BROWNE./pji
A.D.C.

MADANG PATROL REPORT NO. 12 - 1973/74.

Please find attached three copies of the above mentioned patrol report together with three copies of the updating of the Area Study for the Wanuma Census Division.

The Patrol was conducted by the undersigned.

My camping allowance claim is attached.


R.C. BROWNE.
Assistant District Commissioner.

(1)

PAPUA NEW GUINEA
DEPARTMENT OF THE CHIEF MINISTER AND DEVELOPMENT
ADMINISTRATION

District Office,
MADANG.

Ref: 67-2-1.

Assistant District Commissioner,
Madang Sub-District,
MADANG DISTRICT.

MADANG PATROL NO. 12 OF 73 / 74 .
..... WANUMA CENSUS DIVISION.

Receipt is acknowledged of a report of the 'above mentioned patrol, together with your covering comments.

My observations are:

It is pleasing to note that the population in this rather inaccessible area is gradually increasing.

Please note my comments in regard to developmental matters, in "Assessment" of S.R. No. 1. I would like you to maintain liaison with the missionary, with a view to steady progress being maintained on upgrading the airstrip to commercial standard.

It would appear that a further patrol by an officer of D.A.S.F. to advise on coffee techniques is very desirable, and this will again be raised.

D. CLIFTON-BASSETT
District Commissioner.

c.c. Secretary,
Department of the Chief Minister and Development
KONEDOBU. Administration,

Copy of report and attachments forwarded for your information and records, please.

D. CLIFTON-BASSETT ✓
District Commissioner.

Encl.

DDA 67. 7. 16

PATROL REPORT

Report number: **13-73/74**

District: **Madang**

Patrol conducted by: **Tateri Thea**

Area patrolled: **part Sek-Rempi C/D**

Duration of patrol: **10/9/73-14/9/73.**

Last D.D.A. patrol: **2/8/73.**

Last O.L.G. patrol: **22-72/73.**

Map reference: **Fourmil Karkar.**

Objects of patrol: **Field Trainig on Surveying.**

Station: **Sub District Office Madang.**

Subdistrict: **Madang**

Designation: **Assistant Patrol Officer**

Personnel accompanying: **Vitalis Rorosi, A.F.O.**

Number of days: **4** **Kilwi Banakawi, A.F.O.**

Total population of area: **Lucas Alois, A.L.R.O.**


Council area: **Gauwi Aibe Demarcati**

House of Assembly Electorate: **Chair man. Sumukar Open**

The District Commissioner,

District,

MADANG



In respect of this patrol, I attach

Field Officers Journal Folios II To

(☒)

Patrol Instructions,

(☒)

The Report and my comments,

(☒)

Area study,

(☒)

Updating of area study,

(☒)

Situation Reports No's 1—

(☒)

Patrol map,

(☒)

DATE: **21 / 9 1973.**

[Signature]

Assistant District Commissioner

The Secretary,
Department of the Administrator,
Division of District Administration,
KONEDOBU, Papua New Guinea.



In respect of this patrol, I attach

Area study,

()

Updating of area study,

()

Situation Report No's. 1—

()

District Headquarters assessment of

Above average

Patrol & Report.....

Average

Below average

[Signature]

District Commissioner

Date: **27 9 / 19 73.**

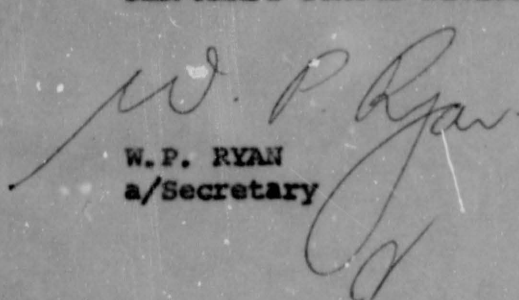
The District Commissioner
Madang District
P.O. Box 184
MADANG

9th October, 1973
67-7-16
B.J. Maume
District Officer
(Projects)

MADANG PATROL NO. 13 OF 1973/74

Reference your 67-2-1.

I acknowledge with thanks receipt of Patrol Report
Jacket arising out of the above patrol of part
SEK-REMPI Census Division, as submitted by T. THOA.


W.P. RYAN
a/Secretary

PAPUA NEW GUINEA
DEPARTMENT OF THE CHIEF MINISTER AND DEVELOPMENT
ADMINISTRATION

District Office,
MADANG.

Ref: 67-2-1

Assistant District Commissioner,
~~MADANG~~ Sub-District,
MADANG DISTRICT.

..... MADANG PATROL NO. 13 OF 73/74 .
..... SEK-REMPI CENSUS DIVISION.

Receipt is acknowledged of a report of the above mentioned patrol, together with your covering comments.

My observations are:

A brief report does not call for further comments.

My previous comments, Madang Patrol Report No. 6 - 1973/74 regarding Mr. Thoa's manner of reporting, are still relevant.

D. CLIFTON-BASSETT
District Commissioner.

→ c.c. Secretary,
Department of the Chief Minister and Development
KONEDOBU. Administration,

Copy of report and attachments forwarded for your information and records, please.

D. CLIFTON-BASSETT
District Commissioner.

Encl.

P.O. Box 339,
Sub-District Office,
MADANG.

District Commissioner,
MADANG.

21st September, 1973.
M 67-1-1
R.C.BROWNE/jrm
A.D.C.


MADANG PATROL REPORT NO. 13 - 73/74

Please find attached three copies of the abovementioned Patrol Report, submitted by Mr. Tatorl Thoa A.P.O.

The objects of the patrol were for Mr. Thoa to gain experience in surveying and demarcation in the field and from discussions with Mr. Thoa afterward it was clear that this object was achieved.

Only verbal instructions were given to Mr. Thoa as arrangements for Mr. Thoa to join the patrol were made hurriedly.

Mr. Thoa's camping allowance claim is attached.


R.C. BROWNE
Assistant District Commissioner

PATROL REPORT

Secretary

Station: MADANG

Population: TRANS-GOGOL 6661, BOGADJIM 4414

Subdistrict: MADANG

Council Area: AMBENOB ASTROLABE BAY

District: MADANG

House of Assembly Electorate: MADANG RAI-COAST

Report No: 14 of 73/74

Map Reference: -

Conducted by: M. D'ABBS

Last Patrol: SEPTEMBER, 1973

Designation: ASST. DISTRICT OFFICER

Objects of Patrol:

Duration: 14/11/73 to 21/11/73

1) Compile Genealogies

No. of Days: EIGHT

2) Explain Timber Project

Census Division: PART TRANS-GOGOL, PART BOGADJIM.

3) Arbitrate land ownership disputes within timber lease.

The District Commissioner,

District,

In respect of this patrol, I attach

Field Officers Journal Folios 9 To 11 ,

(✓)

Patrol Instructions,

(✓)

The Report and my comments,

(✓)

Area study,

(u/17)

Updating of area study

(u/17)

Situation Reports Nos 1— ,

(✓)

Patrol map,

(u/17)

DATE: 28/12/1973.

Assistant District Commissioner

The Secretary,

Department of the Chief Minister and Development Administration,
KONEDOBU, Papua New Guinea.

In respect of this patrol, I attach

Area study,

()

Updating of area study,

()

Situation Reports Nos 1— ,

(✓)

()

()

District Headquarters assessment of
Patrol & Report.....


Above average

✓ Average

Below average

DATE: 14/3/1974

District Commissioner



only one copy of this report

J. S. Geygo DC

DEPARTMENT OF THE CHIEF MINISTER & DEVELOPMENT ADMINISTRATION

P.O. Box 2396
KONEDOBU
Papua New Guinea

Ref.: 67-7-50
Date: 8/4/74.

The District Commissioner
. Madang District
. P.O. Box 184
. MADANG


RE:..... MADANG PATROL NO. 1A OF 1273/74.
CONDUCTED BY MR..... M. D'ABBS
TO... PART TRANS-GOGOL AND PART BOGADJIM CENSUS DIVISION(S).

... I acknowledge with thanks receipt of:-

- . Situation Report Nos.... 1
together with assessments. These have been distributed
to appropriate Headquarters' Branches for information
and any action required.

~~xxxx Area Study amendments/compilation~~

Please ensure in future that original and duplicate
copies of all Situation Reports are forwarded to Head-
quarters.


W.P. RYAN
a/Secretary

DDA 67-7-50

PAPUA NEW GUINEA
DEPARTMENT OF THE CHIEF MINISTER AND DEVELOPMENT ADMINISTRATION.

District Office,
MADANG.

Ref: 67-2-1

Assistant District Commissioner,
Sub-District,
MADANG DISTRICT.

15. 3. 74

.....PATROL NO... 14.....of 1974 74.
.....CENSUS DIVISION.

Receipt is acknowledged of a report of the above mentioned patrol, together with your covering comments.

My observations are:

2. This patrol appears to have been competently conducted, and the report is lucid and interesting.
3. Although no problem arose at this time it is preferable for any CM & DA patrol instructions in respect of your Subdistrict are countersigned, and if necessary supplemented by yourself. This will be adopted in future.
4. Please issue a strict instruction to field staff of your office not to remove books from villages. This defeats their purpose.
5. Your comment re camping claims has been directed to Mr D'abbs for future guidance. It is pleasing to note that some training of Mr. P. Torot, T.P.O. was done.

J.B. GEGEYO
District Commissioner.

c.c. Secretary,
Department of the Chief Minister and Development
Administration,
KONEDOBU.

Copy of report and attachments forwarded for your information and records, please.

J.B. GEGEYO
District Commissioner.

Encl.

PATROL REPORT

Secretary

Station: **MADANG** Population: **-**
 Subdistrict: **MADANG** Council Area: **AMBENOB**
 District: **MADANG** House of Assembly Electorate: **MADANG OPEN**
 Report No: **15 of 1973/74** Map Reference:
 Conducted by: **M. A. STODDART** Last Patrol: **of 1973/74**
 Designation: **ASSISTANT DISTRICT OFFICER** Objects of Patrol: **Area familiarization**
 Duration: **3.12.73-8.12.73**
 No. of Days: **6 DAYS**
 Census Division: **AMBENOB**

The District Commissioner,

District,

Madang

In respect of this patrol, I attach

Field Officers Journal Folios 18 To	(✓)
Patrol Instructions,	(✓)
The Report and my comments,	(✓)
Area study,	(N/A)
Updating of area study,	(N/A)
Situation Reports Nos 1—	(N/A)
Patrol map,	(N/A)

DATE: *28/12/1973*

RFB
Assistant District Commissioner

Division of District Administration,
KONEDOBU, Papua New Guinea.

In respect of this patrol, I attach

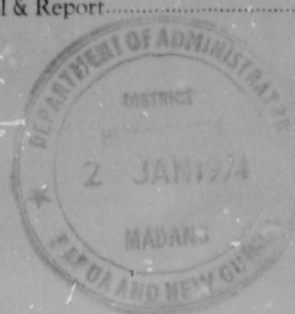
Area study,	(✓)
Updating of area study,	(✓)
Situation Reports Nos 1—	(✓)
	(✓)
	(✓)

District Headquarters assessment of	Above average
Patrol & Report.....	✓ Average
	Below average

Date: *14/3/1974*

Govt. Print.—4452/10,000.—2.73.

J. A. Gueyo DC
District Commissioner



DEPARTMENT OF THE CHIEF MINISTER & DEVELOPMENT ADMINISTRATION

P.O. Box 2396
KONEDOBU
Papua New Guinea


Ref.: 67-7-51
Date: 8/4/74.

The District Commissioner

..Madang District.....
..P.O. Box 184.....
..MADANG.....

RE:.....MADANG.....PATROL NO. 15.....OF 1973/74.
CONDUCTED BY MR. M.A. STODDART.....
TO.....AMBENOB.....CENSUS DIVISION/S.

I acknowledge with thanks receipt of Patrol Report Jacket.


W.P. RYAN
a/Secretary

JDA 67-7-51

PAPUA NEW GUINEA
DEPARTMENT OF THE CHIEF MINISTER AND DEVELOPMENT ADMINISTRATION.

District Office,
MADANG.

Ref: 67-2-1

Assistant District Commissioner,
Sub-District,
MADANG DISTRICT.

MADANG PATROL NO. 15 of 1973 / 74 .
AMBITION CENSUS DIVISION.

Receipt is acknowledged of a report of the above mentioned patrol, together with your covering comments.

My observations are:

This familiarization patrol by Mr Stoddart has been briefly but satisfactorily reported. Mr Kabog, trainee I.C.O. appears to have benefited by the patrol

J.B. GEGEYO
District Commissioner.

c.c. Secretary,
Department of the Chief Minister and Development
Administration,
KONEDOBU.

Copy of report and attachments forwarded for your information and records, please.

J.B. GEGEYO
District Commissioner.

Encl.

PATROL REPORT

Secretary

Station: **MADANG** Population:
 Subdistrict: **MADANG** Council Area: **ASTROLABE BAY**
 District: **MADANG** House of Assembly Electorate: **RAI COAST**
 Report No: **16 of 1973/74** Map Reference:
 Conducted by: **M.A. STODDART** Last Patrol:
 Designation: **ASSISTANT DISTRICT OFFICER** Objects of Patrol: **LOCAL GOVERNMENT DUTIES**
 Duration: **19.11.73 - 21.11.73**
 No. of Days: **3**
 Census Division: **BOGADJIM/KABENAU**

The District Commissioner,
 District,

Madang

In respect of this patrol, I attach

Field Officers Journal Folio **21** To (✓)
 Patrol Instructions, (N/A)
 The Report and my comments, (N/A)
 Area study, (N/A)
 Updating of area study (N/A)
 Situation Reports Nos **1-2**, (✓)
 Patrol map, (N/A)

DATE: **28/12/1973**.

[Signature]
 Assistant District Commissioner

The Secretary,
 Department of the Chief Minister and Development Administration,
 KONE DOBU, Papua New Guinea.




In respect of this patrol, I attach

Area study, ()
 Updating of area study, ()
 Situation Reports Nos **1-2**, (✓)
 ()
 ()

District Headquarters assessment of
 Patrol & Report

Above average
 ✓ Average
 Below average

DATE: **✓ 13 / 1974**



[Signature]
 District Commissioner

Only one copy of steps received.

DEPARTMENT OF THE CHIEF MINISTER & DEVELOPMENT ADMINISTRATION

P.O. Box 2396
KONEDOBU
Papua New Guinea

Ref.: 67-7-53
Date: 8/4/74.

The District Commissioner
Madang District
P.O. Box 184
MADANG

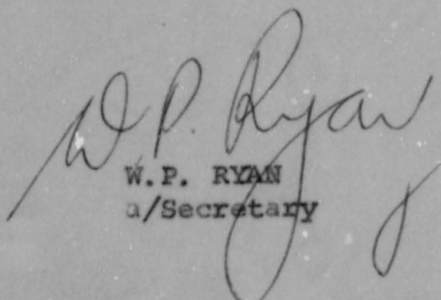
RE: MADANG PATROL NO. 16 OF 1973/74
CONDUCTED BY MR. M.A. STODDART
TO BOGADJIM AND KABENAU CENSUS DIVISION(S).

... I acknowledge with thanks receipt of:-

- Situation Report Nos. 1-2
together with assessments. These have been distributed
to appropriate Headquarters' Branches for information
and any action required.

~~xxxx Area Study amendments/recompile form~~

Please ensure in future that original and duplicate
copies of all Situation Reports are forwarded to this
Headquarters.


W.P. RYAN
a/Secretary

DDA 67-7-53.

PAPUA NEW GUINEA
DEPARTMENT OF THE CHIEF MINISTER AND DEVELOPMENT ADMINISTRATION.



District Office,
MADANG.

Ref: 67. 2. 1

15. 3. 74

Assistant District Commissioner,
Sub-District,
MADANG DISTRICT.

MADANG

.....PATROL NO. 16B 1973 74
BOGADJIN/KABENAU
.....CENSUS DIVISION.

Receipt is acknowledged of a report of the above mentioned
patrol, together with your covering comments.

My observations are:

Your brief comments cover this routine patrol

J. B. GEGEYO
District Commissioner.

→ c.c. Secretary,
Department of the Chief Minister and Development
Administration,
KONEDOBU.

Copy of report and attachments forwarded for your
information and records, please.

J. B. GEGEYO
District Commissioner.

Encl.

PATROL REPORT

Station: S.D.O. MADANG

Population: U/K

Subdistrict: MADANG

Council Area: N/A

District: MADANG

House of Assembly Electorate: MADANG

Report No: MADANG 22 OF 1974-74.

Map Reference: Fourmil Ramu

Conducted by: L.B. JOHNSON

Last Patrol: No. 8 of 73-74

Designation: A.D.O.

Objects of Patrol: Document traditional land purchases.

Duration: 3-12-73 to 6-12-73

No. of Days: 18-12-73 to 21-12-73.
8 days

Census Division: KOSILANTA

The District Commissioner,

District,

Madang

In respect of this patrol, I attach

Field Officers Journal Folios 19 To 21,

(✓)

Patrol Instructions,

(✓)

The Report and my comments,

(✓)

Area study,

(n/h)

Updating of area study

(n/h)

Situation Reports Nos 1— ,

(n/h)

Patrol map,

(n/h)

DATE: 18/3/1974.

RB
Assistant District Commissioner

The Secretary,

Department of the Chief Minister and Development Administration,
KONEDOBU, Papua New Guinea.

In respect of this patrol, I attach

Area study,

()

Updating of area study,

()

Situation Reports Nos 1— ,

()

()

()

District Headquarters assessment of

Above average

Patrol & Report.....

Average

Below average

DATE: 21/3/1974.

J.B. Geary
District Commissioner

DEPARTMENT OF THE CHIEF MINISTER AND DEVELOPMENT ADMINISTRATION

P.O. Box 2396

KONEDOBU

Ref. : 67-7-74

Date : 30/5/74.

The District Commissioner

Nadang District.....

P.O. Box 184.....

MADANG.....

RE :.....MADANG.....PATROL NO. 17.....OF 1973/74.

CONDUCTED BY MR. L.B. JOHNSON.....


TO :.....KOSILANTA.....CENSUS DIVISION.

I acknowledge with thanks receipt of Patrol Report Jacket.

W.P. RYAN
a/Secretary

DDA 67-7-74

PAPUA NEW GUINEA
DEPARTMENT OF THE CHIEF MINISTER AND DEVELOPMENT ADMINISTRATION.



District Office,
MADANG.

Ref: 67-2-1

17th May, 1974

Assistant District Commissioner,
Sub-District,
MADANG DISTRICT.

.....MADANG.....PATROL NO.....17.....of 73 / 74 ..
.....KOSILANTA.....CENSUS DIVISION.

Receipt is acknowledged of a report of the above mentioned patrol, together with your covering comments.

My observations are:

A routine patrol covering a series of tenure conversion applications dealt with satisfactorily by Mr. Johnson.

J.B. Gegeyo
J.B. GEGEYO
District Commissioner.

c.c. Secretary,
Department of the Chief Minister and Development
Administration,
KONEDOBU.

Copy of report and attachments forwarded for your information and records, please.

J.B. Gegeyo
J.B. GEGEYO
District Commissioner.

Encl.

PATROL REPORT

Station: MADANG
Subdistrict: MADANG
District: MADANG
Report No: MADANG 18 OF 1973/74
Conducted by: M.A. STODDART
Designation: ASSTANT DISTRICT OFFICER
Duration: 17.12.73 - 19.12.73
No. of Days: 3
Census Division: BOGADJIM/KABENAU

Population:
Council Area: ASTROLABE BAY
House of Assembly Electorate: RAI COAST
Map Reference:
Last Patrol: NOVEMBER 1973
Reports of Patrol: COUNCIL/ADMINISTRATION
Personnel
Accompanying: T.L.G.O. PUL NABOG

The District Commissioner,
District,

MADANG

In respect of this patrol, I attach

Field Officers Journal Folio 26 ~~XX~~ ,

(X)

Patrol Instructions,

(N/A)

The Report and my comments,

(✓)

Area study,

(N/A)

Updating of area study

(N/A)

Situation Reports Nos 1— ,

(N/A)

Patrol map,

(N/A)

DATE: 24 12/19 73

Assistant District Commissioner

The Secretary,
Department of the Chief Minister and Development Administration,
KONEDOBU, Papua New Guinea.

In respect of this patrol, I attach

Area study,

(—)

Updating of area study,

(—)

Situation Reports Nos 1— ,

(—)

()

()

District Headquarters assessment of
Patrol & Report.....

Above average

✓ Average

Below average

DATE: 15/13 1974.

District Commissioner



DEPARTMENT OF THE CHIEF MINISTER & DEVELOPMENT ADMINISTRATION

P.O. Box 2396

KONEDOBU


Ref.: 67-7-52

Date: 16/4/74.

The District Commissioner
Madang District.....
P.O. Box 184.....
MADANG.....

RE:.....MADANG.....PATROL NO.....18.....OF.....1973/74.....
CONDUCTED BY MR.....M.A. STODDART.....
TO.....BOGADJIM/KABENAU.....CENSUS DIVISIONE.

I acknowledge with thanks receipt of Patrol Report Jacket.


W.P. RYAN
a/Secretary

DDA 67-7-52

PAPUA NEW GUINEA
DEPARTMENT OF THE CHIEF MINISTER AND DEVELOPMENT ADMINISTRATION.

District Office,
MADANG.

Ref: 67-2.1

Assistant District Commissioner,
MADANG Sub-District,
MADANG DISTRICT.

MADANG.....PATROL NO...18.....of 1973/ 74 .
BOGADJIN/TABEVAU.....CENSUS DIVISION.

Receipt is acknowledged of a report of the above mentioned patrol, together with your covering comments.

My observations are:

No comment appears necessary for this routine short visit,

J.B. Gegeyo
J.B. GEGEYO
District Commissioner.

→ c.c. Secretary,
Department of the Chief Minister and Development
Administration,
KONEDOBU.

Copy of report and attachments forwarded for your
information and records, please.

J.B. GEGEYO
District Commissioner.

Encl.

PATROL REPORT

Report number: Madang 19 of 73/74 Objects of patrol: Murder Investigation
 District: Madang Station: Madang
 Patrol conducted by: B.J. KELLY Subdistrict: Madang
 Area patrolled: Wanama & Bunabun C/D's Designation: A.D.O.
 Duration of patrol: 15-12-73 to 20-12-73 Personnel accompanying: 1 Member RP&NGC.
 Last D.D.A. patrol: 1973 Number of days: 6
 Last O.L.G. patrol: N/A Total population of area: N/A
 Map reference: Council area: N/A
 House of Assembly Electorate: Sumkar

The District Commissioner,

District,

Madang

In respect of this patrol, I attach

Field Officers Journal Folios 30 To

(✓)

Patrol Instructions,

(N/A)

The Report and my comments,

(✓)

Area study,

(N/A)

Updating of area study,

(N/A)

Situation Reports No's 1—

(✓)

Patrol map,

(N/A)

DATE: 21/1/1974

[Signature]
Assistant District Commissioner

The Secretary,
Department of the Administrator,
Division of District Administration,
KONEDOBU, Papua New Guinea.

In respect of this patrol, I attach

Area study,

(—)

Updating of area study,

(—)

Situation Report No's 1—

(✓)

(—)

(—)

District Headquarters assessment of

Above average

Patrol & Report

✓ Average

Below average

Date: 15/3/1974

[Signature]
District Commissioner



DEPARTMENT OF THE CHIEF MINISTER & DEVELOPMENT ADMINISTRATION

Ref.: 67-7-54
Date: 16/4/74.

The District Commissioner
Madang District
P.O. Box 184
MADANG

RE: **MADANG** PATROL NO. **19** OF **1973/74.**
B.J. KELLY
 CONDUCTED BY MR.
INLAND BUNABUN
 TO CENSUS DIVISION(S) **X**

... I acknowledge with thanks receipt of:-

1

Situation Report Nos.....
together with assessments. These have been distributed
to appropriate Headquarters' Branches for information
and any action required.

Area Study amendments/recompilation

W. P. RYAN
a/Secretary

DDA 67-7-54

PAPUA NEW GUINEA
DEPARTMENT OF THE CHIEF MINISTER AND DEVELOPMENT ADMINISTRATION.



District Office,
MADANG.

Ref: 67-2-1

Assistant District Commissioner,
MADANG Sub-District,
MADANG DISTRICT.

MADANG.....PATROL NO...19.....of 1973 /74 .

VANUVA AND KUNAMUN.....CENSUS DIVISION.

Receipt is acknowledged of a report of the above mentioned patrol, together with your covering comments.

My observations are:

It is understood that the Lalual has not yet been apprehended. Now that Mr Burns is stationed at Vanuva, it may be possible to apprehend him, if he does not give himself up.

J.B. GEGEYO
District Commissioner.

→ c.c. Secretary,
Department of the Chief Minister and Development
Administration,
KONEDOBU.

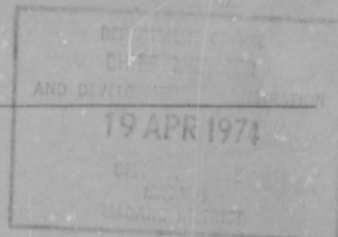
Copy of report and attachments forwarded for your information and records, please.

J.B. GEGEYO
District Commissioner.

Encl.

PATROL REPORT

Station: MADANG Population: 15374
 Subdistrict: MADANG Council Area: AMBENOB
 District: MADANG House of Assembly Electorate: MADANG
 Report No: MADANG 20-73/74 Map Reference: FOURMIL MADANG: MILINCH
 Conducted by: I.G. ORME Last Patrol: 3/12 - 8/12/73 (part) KRANKET
 Designation: ASSISTANT DISTRICT OFFICER Objects of Patrol: CENSUS REVISION
 Duration: 23/1/74 - 20/3/74 (interrupted) ROUTINE ADMINISTRATION
 No. of Days: 43 (interrupted)
 Census Division: AMBENOB



The District Commissioner,

District

MADANG

In respect of this patrol, I attach

Field Officers Journal Folios	To	(✓)
Patrol Instructions,		()
The Report and my comments,		(✓)
Area study,		()
Updating of area study		()
Situation Reports Nos 1-2,		(✓)
Patrol map,		()

DATE: 18/4/1974

Assistant District Commissioner

The Secretary,
 Department of the Chief Minister and Development Administration,
 Konedobu, Papua New Guinea.



In respect of this patrol, I attach

Area study,	()
Updating of area study,	()
Situation Reports Nos 1-2	(✓)
	()
	()

District Headquarters assessment of
 Patrol & Report.....

Above average
 Average
 Below average ✓

DATE: / /19

District Commissioner

25

POPULATION

Date of Census	Village	TOTALS (Excluding Absentees)				ABSENTEES (Resident outside Electorate)				Grand Total
		Under 18 years		18 years and over		Under 18 years		18 years and over		
		M	F	M	F	M	F	M	F	
25/2/74	ABAR	27	33	41	35			8		144
14/2/74	AGURU	68	62	66	56	1	5	12	4	274
15/2/74	AIHA	51	42	51	40		1	12	4	201
15/2/74	AIYAP	44	38	38	38		1	4		163
27/2/74	ALUAK	24	18	29	24	1	1	8	2	107
18/2/74	AMELE	40	49	47	36			4		176
23/2/74	BAFULU	36	43	52	33			4	1	169
11/3/74	BAGUPI	2	3	12	8					25
4/2/74	BAHOR	21	12	17	16	1	1	3	4	75
25/2/74	BAITETA	27	21	35	32	1	3	19	3	141
12/3/74	BALIMA	10	11	22	21			2		66
23/2/74	BEMAHAL	37	36	50	30			6		159
14/2/74	BANUP	72	63	96	70			12	2	315
6/3/74	BARAHAIM	60	53	62	52	5	2	15	5	254
23/2/74	BAU	42	30	30	34	4	4	2	1	147
21/2/74	BAUK	288	30	47	37			8		150
15/3/74	BILBIL	91	79	76	79	3	5	18	10	361
19/3/74	BILIAU	82	57	62	55	6	5	5	3	275
8/3/74	BIRIMAI	18	19	24	24			3	1	89
26/2/74	BUDIP	29	22	43	37	1	5	9	4	150
18/3/74	BUDUP	25	11	17	15			1		69
28/2/74	BUTELKUD	26	23	30	23		1	4	2	109
22/2/74	DALAM	83	75	69	58			3		288
12/3/74	DOGIA	13	11	19	18			1		62
22/2/74	DOLONG	25	24	37	31			2		119
20/2/74	EFU	82	89	94	80	2		12	1	360
23/1/74	FORAN	22	24	26	24	2	4	9	4	115
21/2/74	FULUMU	93	94	95	79	6	1	21	6	395
26/2/74	GARIGUT	29	26	47	42			8		152
27/2/74	GEGIRI	10	21	17	12	1	1	6	3	71
27/2/74	GUHUP	28	28	43	30			4	1	134
23/2/74	GUMAN	35	38	46	32			4		155
27/2/74	HAIDUREM	27	28	33	25		1	2	1	116
25/2/74	HAIMO	21	20	26	22		1	9	1	100
15/2/74	HAIYA	24	19	21	16			4		84
27/2/74	HAPURPI	29	23	31	27	3	1	12	5	131
19/3/74	HAVIN	26	25	28	27			4		110
24/1/74	HILU	38	42	47	37			7	3	174
25/2/74	HIPONDIK	27	34	35	23			2	1	122
30/1/74	H DINI	27	25	31	25			7	3	118
11/3/74	ITAPI	20	18	49	32			1		120
28/2/74	KAMBA	99	99	94	75	1	3	14	3	388
4/3/74	KAURIS	36	33	46	44			4	1	164
22/1/74	KESUP	50	51	41	42	2	1	8	1	196
7/3/74	KOROG 1	34	37	30	36			7	2	146
7/3/74	KOROG 2	27	29	26	24	1	2	5	2	116
20/3/74	KRANKET	168	163	184	164	13	6	22	12	732
26/2/74	LAPTING	37	32	49	49	4	4	13	4	192
14/3/74	MABANOB	51	43	62	42			5		203
12/3/74	MALAGA	35	33	38	28			2		136
13/3/74	MALAMAL	24	29	22	22	1	1	2	1	102


PATROL REPORT

67-2-1

Station: **MADANG**
 Subdistrict: **MADANG**
 District: **MADANG**
 Report No: **MADANG 20-73/74**
 Conducted by: **I.G. ORME**
 Designation: **ASSISTANT DISTRICT OFFICER**
 Duration: **23/1/74 - 20/3/74 (interrupted)**
 No. of Days: **43 (interrupted)**
 Census Division: **AMBENOB**

Population: **15374**
 Council Area: **AMBENOB**
 House of Assembly Electorate: **MADANG**
 Map Reference: **FOURMIL MADANG: MILINCH KRANKET**
 Last Patrol: **3/12 - 8/12/73 (part)**
 Objects of Patrol: **CENSUS REVISION**
ROUTINE ADMINISTRATION

The District Commissioner,
 District,
MADANG



In respect of this patrol, I attach	
Field Officers Journal Folios To	(✓)
Patrol Instructions,	()
The Report and my comments,	(✓)
Area study,	()
Updating of area study	()
Situation Reports Nos 1-2,	(✓)
Patrol map,	()

DATE: **18 4 /1974**

Michael R. ...
 Assistant District Commissioner

The Secretary,
 Department of the Chief Minister and Development Administration,
 KONEDOBU, Papua New Guinea.

In respect of this patrol, I attach	
Area study,	()
Updating of area study,	()
Situation Reports Nos 1- ,	()
	()
	()

District Headquarters assessment of	Above average
Patrol & Report	Average
	Below average ✓

DATE: / /19

J. B. Gogey
 District Commissioner

POPULATION

Date of Census	Village	TOTALS (Excluding Absentees)				ABSENTEES (Resident outside Electorate)				Grand Total
		Under 18 years		18 years and over		Under 18 years		18 years and over		
		M	F	M	F	M	F	M	F	
25/2/74	ABAR	27	33	41	35			8		144
14/2/74	AGURU	68	62	66	56	1	5	12	4	274
15/2/74	AIHA	51	42	51	40		1	12	4	201
15/2/74	AIYAP	44	38	38	33			4		163
27/2/74	ALUAK	24	18	29	24	1	1	8	2	107
18/2/74	AMELE	40	49	47	36			4		176
23/2/74	BAFULU	36	43	52	33			4		169
11/3/74	BAGUPI	2	3	12	8				1	25
4/2/74	BAHOR	21	12	17	16	1	1	3	4	75
25/2/74	BAITETA	27	21	35	32	1	3	19	3	141
12/3/74	BALIMA	10	11	22	21			2		66
23/2/74	BEMAHAL	37	36	50	30			6		159
14/2/74	BANUP	72	63	96	70			12	2	315
6/3/74	BARAHAIM	60	53	62	52	5	2	15	5	254
23/2/74	BAU	42	30	30	34	4	4	2	1	147
21/2/74	BAUK	28	30	47	37			8		150
15/3/74	BILBIL	91	79	76	79	3	5	18	10	361
19/3/74	BILIAU	82	57	62	55	6	5	5	3	275
8/3/74	BIRIMAI	18	19	24	24			3	1	89
26/2/74	BUDIP	29	22	43	37	1	5	9	4	150
18/3/74	BUDUP	25	11	17	15			1		69
28/2/74	BUTELKUD	26	23	30	23		1	4	2	109
22/2/74	DALAM	83	75	69	58			3		288
12/3/74	DOGIA	13	11	19	18			1		62
22/2/74	DOLONU	25	24	37	31			2		119
20/2/74	EFU	82	89	94	80	2		12	1	360
23/1/74	FORAN	22	24	26	24	2	4	9	4	115
21/2/74	FULUMU	93	94	95	79	6	1	21	6	395
26/2/74	GARIGUT	29	26	47	42			8		152
27/2/74	GEGIRI	10	21	17	12	1	1	6	3	71
27/2/74	GUHUP	28	28	43	30			4	1	134
23/2/74	GUMAN	35	38	46	32			4		155
27/2/74	HAIIDUREM	27	28	33	25		1	2	1	116
26/2/74	HAIMO	24	20	26	22			9		100
17/2/74	HAIYA	24	19	21	16			4	1	84
17/2/74	HAPURPI	29	23	31	27	3	1	12	5	131
19/3/74	HAVEN	26	25	28	27			4		110
24/1/74	HILU	38	42	47	37			7	3	174
15/2/74	HIPONDIK	27	34	35	23			2	1	122
10/1/74	HUDINI	27	25	31	25			7	3	118
1/3/74	ITAPI	20	18	49	32			1		120
8/2/74	KAMBA	99	99	94	75	1	3	14	3	388
4/3/74	KAURIS	36	33	46	44			4	1	164
2/1/74	KESUP	50	51	41	42	2	1	8	1	196
7/3/74	KOROG 1	34	37	30	36			7	2	146
7/3/74	KOROG 2	127	29	26	24	1	2	5	2	116
0/3/74	KRANKET	168	163	184	164	13	6	22	12	732
6/2/74	LAPTING	37	32	49	49	4	4	13	4	192
4/3/74	MABANOB	51	43	62	42			5		203
2/3/74	MALAGA	35	33	38	28			2		136
3/3/74	MALAMAL	24	29	22	22	1	1	2	1	102

DEPARTMENT OF THE CHIEF MINISTER AND DEVELOPMENT ADMINISTRATION

P.O. Box 2396

KONEDOBU

Ref. : 67-7-71

Date : 30/5/74.

The District Commissioner

Madang District

P.O. Box 184

MADANG

RE : MADANG PATROL NO. 20 OF 1973/74.

CONDUCTED BY MR. I.G. ORME

TO : AMBENOB CENSUS DIVISION.

I acknowledge with thanks receipt of Patrol Report Jacket.

W.P. RYAN
s/Secretary

DEPARTMENT OF THE CHIEF MINISTER AND DEVELOPMENT ADMINISTRATION

P.O. Box 2396

KONEDOBU

Papua New Guinea

Ref. : 67-7-69

Date : 30/5/74

The District Commissioner

Madang District.....

P.O. Box 184.....

MADANG.....

RE :MADANG.....PATROL NO.20.....OF 1973/74.

CONDUCTED BY MR.....I.G. GRAY.....

TO :AMENUB.....CENSUS DIVISION.

I acknowledge with thanks receipt of:-

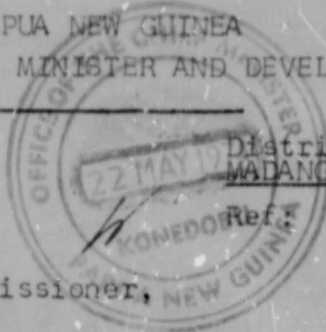
- Situation Report Nos.....1.2.....together with assessments. These have been distributed to appropriate Headquarters' Branches for information and any action required.

~~xxxxxxx Study comments/recommendations~~

W.P. RYAN
a/Secretary

DDA 67-7-69

PAPUA NEW GUINEA
DEPARTMENT OF THE CHIEF MINISTER AND DEVELOPMENT ADMINISTRATION.



District Office,
MADANG.

Ref 67-2-1

Assistant District Commissioner,
Sub-District,
MADANG DISTRICT.

MADANG

20

73 / 74

.....PATROL NO.....of

AMBENOB

.....CENSUS DIVISION.

Receipt is acknowledged of a report of the above mentioned patrol, together with your covering comments.

My observations are:

This is indeed a scrappy report and gives little indication of the degree of contact which 43 days in the field must have entailed. It is disappointing that there is not more documentation of the attitudes and feelings of the villagers from the very populous groups of Madang's immediate hinterland.

The report is rated as below average.

J.B. Gegeyo
J.B. GEGEYO
District Commissioner.

c.c. Secretary,
Department of the Chief Minister and Development
Administration,
KONEDOBU.

Copy of report and attachments forwarded for your information and records, please.

J.B. Gegeyo
J.B. GEGEYO
District Commissioner.

Encl.

POPULATION

Govt. Print.—6280/10,000.—5.73.

Date of Census	Village	TOTALS (Excluding Absentees)				ABSENTEES (Resident outside Electorate)				Grand Total
		Under 18 years		18 years and over		Under 18 years		18 years and over		
		M	F	M	F	M	F	M	F	
11/3/74	MANEP	8	6	7	7			1		29
18/3/74	MEBAT	42	43	39	41			5		170
18/2/74	MIRHANEK	25	31	25	20			4		105
5/3/74	MIN KUK	43	32	48	38		1	3	1	166
4/3/74	MIS	69	72	55	45	1	1	4	2	249
19/2/74	MOILSEHU	41	38	51	52			3		185
27/2/74	MURU	30	29	33	26			1		119
11/3/74	NAKE	14	9	18	11			1		53
15/3/74	NOBANOB	94	101	128	93	2	1	8	2	429
20/2/74	OHU	75	79	80	76		2	18	2	332
6/2/74	OHURU	46	51	54	47			3	1	202
19/2/74	OMURU	53	53	76	43	1		3		229
7/3/74	OPI	17	16	14	17			2		66
29/1/74	ORD	40	32	21	27			5	1	126
5/3/74	PAMIM	34	31	30	34	4	4	9	6	152
13/3/74	RIWO	202	202	175	166	1		9	3	758
19/2/74	SA	28	33	32	30			10	1	134
15/2/74	SALUKU	28	24	35	23			1		111
11/3/74	SARUGA	9	18	27	26			1		81
	SEIN	46	17	29	23					115
14/3/74	SEK	76	65	69	61		1	7	2	281
12/3/74	SIAR	164	131	123	112	12	11	41	22	616
	SILABOB	28	23	26	22			3	2	104
11/3/74	SILAHALA	10	11	23	21			1		66
31/1/74	SO	26	24	19	22	4	1	7	2	105
18/2/74	SUA	35	26	34	26			5		126
5/2/74	UMUIN	55	52	45	50	2	3	9	2	218
	UMUN	71	81	77	58	5	3	8	3	306
6/3/74	URUGAN	23	21	32	24	3		5	1	109
28/1/74	WAGUK	19	15	23	16	1	3	3	1	81
27/2/74	WANGAR	19	15	27	20	1		8	2	92
21/1/74	YABOB	83	31	72	81	2	3	14	3	339
23/1/74	YAHIL	14	7	10	7			1	1	40
25/1/74	YELSO	40	40	42	34			4		160
<hr/>										
		36.87	34.77	39.32	33.60	98	93	566	161	15374
		3687	3477	3932	3360	98	93	566	161	15374

POPULATION

Govt. Print.—6280/10,000.—8.73.

Date of Census	Village	TOTALS (Excluding Absentees)				ABSENTEES (Resident outside Electorate)				Grand Total
		Under 18 years		18 years and over		Under 18 years		18 years and over		
		M	F	M	F	M	F	M	F	
11/3/74	MANEP	8	6	7	7			1		29
18/3/74	MEBAT	42	43	39	41			5		170
18/2/74	MIRHANEK	25	31	25	20			4		105
5/3/74	MIRKUK	43	32	48	38		1	3	1	166
4/3/74	MIS	69	72	55	45	1	1	4	2	249
19/2/74	MOILSEHU	41	38	51	52			3		185
27/2/74	MUKURU	30	29	33	26			1		119
11/3/74	NAKE	14	9	18	11			1		53
15/3/74	NOBANOB	94	101	128	93	2	1	8	2	429
20/2/74	OHU	75	79	80	76		2	18	2	332
6/2/74	OHURU	46	51	54	47			3	1	202
19/2/74	OHURU	53	53	76	43	1		3		229
7/3/74	OPI	17	16	14	17			2		66
29/1/74	ORD	40	32	21	27			5	1	126
5/3/74	PANIM	34	31	30	34	4	4	9	6	152
13/3/74	RITWO	202	202	175	166	1		9	3	758
19/2/74	SA	28	33	32	30			10	1	134
15/2/74	SALUKU	28	24	35	23			1		111
11/3/74	SATUGA	9	18	27	26			1		81
22/1	SEIN	46	17	29	23					115
14/3/74	SEK	76	65	69	61		1	7	2	281
12/3/74	SIAR	164	131	123	112	12	11	41	22	616
	SILABOB	28	23	26	22			3	2	104
11/3/74	SILAHALA	10	11	23	21			1		66
31/1/74	SO	26	24	19	22	4	1	7	2	105
18/2/74	SUA	35	26	34	26			5		126
5/2/74	UMUIN	55	52	45	50	2	3	9	2	218
	UMUN	71	81	77	58	5	3	8	3	306
6/3/74	URUGAN	23	21	32	24	3		5	1	109
28/1/74	WAGUK	19	15	23	16	1	3	3	1	81
27/2/74	WANGAR	19	15	27	20	1		8	2	92
21/1/74	YABOB	83	81	72	81	2	3	14	3	339
23/1/74	YAHIL	14	7	10	7			1	1	40
25/1/74	YELSO	40	40	42	34			4		160
		36.87	34.77	39.32	33.60	98	93	566	161	15374
		3687	3477	3932	3360	98	93	566	161	15374

PATROL REPORT

Report number: 21 of 1973/74

District: Madang

Patrol conducted by: M.A. STODDART

Area patrolled: SAKER-GARU, SEK REMPI

Duration of patrol: 29/1/74 - 7/2/74

Last D.D.A. patrol: 23 - 72/73

Last O.L.G. patrol: -

Map reference:

Objects of patrol: General Elections,
Sumgilbar Local Govt. Council

Station: Madang

Subdistrict: Madang

Designation: Assistant District Officer

Personnel accompanying: TPO's PUL NABOG
PETER KAIMO

Number of days: 9

Total population of area: 6386

Council area: Sumgilbar

House of Assembly Electorate: Sumkar

The District Commissioner,

District,

Madang

In respect of this patrol, I attach

Field Officers Journal Folios 34 To 35,

Patrol Instructions,

The Report and my comments,

Area study,

Updating of area study,

Situation Reports No's 1—

Patrol map,

(✓)

(✓)

(✓)

(N/A)

(N/A)

(N/A)

(N/A)

DATE: 20/2 1974.

[Signature]
Assistant District Commissioner

The Secretary,
Department of the Administrator,
Division of District Administration,
KONEDOBU, Papua New Guinea.

In respect of this patrol, I attach

Area study,

Updating of area study,

Situation Report No's. 1—

(-)

(-)

(-)

(-)

(-)

District Headquarters assessment of

Patrol & Report.....

✓ Above average

Average

Below average

Date: 15/3/1974.

[Signature]
District Commissioner

DEPARTMENT OF THE CHIEF MINISTER & DEVELOPMENT ADMINISTRATION

P.O. Box 2396

KONEDOBU

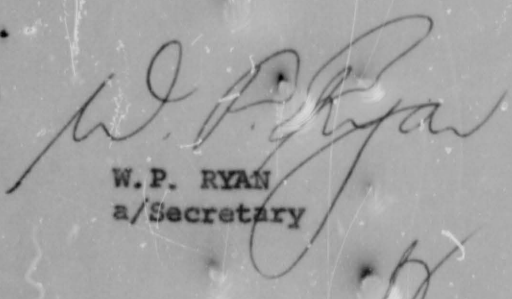
Ref.: 67-7-55

Date: 16/4/74.

The District Commissioner
Madang District
P.O. Box 184
MADANG

RE:.....MADANG.....PATROL NO. 21.....OF 1973/74.
CONDUCTED BY MR. M.A. STODDART
TO.....SAKER - GARU, SEK REMPI.....CENSUS DIVISION.

I acknowledge with thanks receipt of Patrol Report Jacket.


W.P. RYAN
a/Secretary

DDA 67-7-55

PAPUA NEW GUINEA
DEPARTMENT OF THE CHIEF MINISTER AND DEVELOPMENT ADMINISTRATION.



District Office,
MADANG.

Ref: 67-2-1

15. 3. 74

Assistant District Commissioner,
Sub-District,
MADANG DISTRICT.

.....PATROL NO...21.....of 1973/74 .
.....CENSUS DIVISION.

Receipt is acknowledged of a report of the above mentioned patrol, together with your covering comments.

My observations are:

The excellent report by Mr Stoddart of Bungilbar Council elections indicate that these proceeded smoothly, no doubt a tribute both to their organisation and the prevailing sane political attitudes of this community.

I am inclined to agree with Mr Stoddart view expressed in his reports final paragraph, in regard to settling land tenure for Balobak, Bende and Barbara settlers on Banap land.

J.B. GEGEYO
District Commissioner.

c.c. Secretary,
Department of the Chief Minister and Development
Administration,
KONEDOBU.

Copy of report and attachments forwarded for your information and records, please.

J.B. Gegeyo
District Commissioner.

Encl.

DDA 67-7-86 Sec 20cm ADA

PATROL REPORT

Station: S.D.O. MADANG

Population: 10,444

Subdistrict: MADANG

Council Area: SUMGILBAR

District: MADANG

House of Assembly Electorate: SUMKAR

Report No: 22 of 1973-74

Map Reference: fourmil karkar & bogat

Conducted by: L.B. JOHNSON

Last Patrol: NO. 5 of 1973-74

Designation: A.D.O.

Objects of Patrol: L.G.C. general elections.

Duration: ~~XXXXXX~~ 29/1/74 to 11/2/74

No. of Days: 13 days

Census Division: INLAND BUNABUN, BUNABUN, MEGIAR.

The District Commissioner,

District,

Madang

In respect of this patrol, I attach

Field Officers Journal Folios 25 To 26,

(✓)

Patrol Instructions,

(✓)

The Report and my comments,

(✓)

Area study,

(N/A)

Updating of area study

(N/A)

Situation Reports Nos 1—

(✓)

Patrol map,

(N/A)

DATE: 19/3/1974.

[Signature]
Assistant District Commissioner

The Secretary,

Department of the Chief Minister and Development Administration,
KONEDOBU, Papua New Guinea.

In respect of this patrol, I attach

Area study,

()

Updating of area study,

()

Situation Reports Nos 1—

()

()

()

District Headquarters assessment of
Patrol & Report.....

Above average

Average ✓

Below average

DATE: / /19

[Signature]
District Commissioner

DEPARTMENT OF THE CHIEF MINISTER AND DEVELOPMENT ADMINISTRATION

P.O. Box 2396

KONEDOBU

Ref. : 67-7-86

Date : 10/7/74.

The District Commissioner

Madang District

P.O. Box 184

MADANG

RE : MADANG PATROL NO. 22 OF 1973/74.
CONDUCTED BY MR. L.B. JOHNSON
TO : BUNAEUN CENSUS DIVISION.

I acknowledge with thanks receipt of Patrol Report Jacket.

P. BOURAGA
Secretary

PAPUA NEW GUINEA
DEPARTMENT OF THE CHIEF MINISTER AND DEVELOPMENT ADMINISTRATION.

District Office,
MADANG.

Ref: 67-2-1
24th May, 1974.

Assistant District Commissioner,
MADANG Sub-District,
MADANG DISTRICT.

.....MADANG.....PATROL NO. 22.....of 73 / 74 .
.....INLAND BUNABUN/BUNABUN/MEGIAR.....CENSUS DIVISION.

Receipt is acknowledged of a report of the above mentioned patrol, together with your covering comments.

My observations are:

The people's doubts about independence should be resolved by the planned programme of Political Education, which is to be mounted immediately. That is, there should be no doubts about the meaning of independence. The choice of the date is, of course, a matter for political decision.

The problem of pig damage to crops and gardens is principally one for the Local Govt. Council to deal with by legislation. I assume that the police declined to act as they considered that the victims were obliged to proceed civilly, to recover damages from the pig owners.

Another good patrol by Mr. Johnson.

J.B. Gegeyo
J.B. GEGEYO
District Commissioner.

c.c. Secretary,
Department of the Chief Minister and Development
Administration,
KONEDORU.

Copy of report and attachments forwarded for your information and records, please.

J.B. GEGEYO
District Commissioner.

Encl.

P TROL REPORT

Report number: 23 of 73/74
 District: MADA NG
 Patrol conducted by: M.A. STODDART
 Area patrolled: BOGADJIM
 Duration of patrol: 14/1-15/1/74
 Last D.D.A. patrol: December 1973
 Last O.L.J. patrol: December 1973
 Map reference:

Objects of patrol: Local Government
 Station: MADANG
 Subdistrict: MADANG
 Designation: Assistant District Officer
 Personnel accompanying: Nil
 Number of days: 2
 Total population of area: 4635
 Council area: Astrolabe Bay
 House of Assembly Electorate: Rai Coast

The District Commissioner,

District,

Madang

In respect of this patrol, I attach

Field Officers Journal Folios 30 To

Patrol Instructions,

The Report and my comments,

Area study,

Updating of area study,

Situation Reports No's 1—

Patrol map,

(✓)

(N/A)

(✓)

(N/A)

(N/A)

(N/A)

(N/A)

DATE: 20/2 1974.

RFB
 Assistant District Commissioner

The Secretary,
 Department of the Administrator,
 Division of District Administration,
 KONE DOBU, Papua New Guinea.

In respect of this patrol, I attach

Area study,

Updating of area study,

Situation Report No's. 1—

()

()

()

()

()

District Headquarters assessment of

Patrol & Report

Above average

/ Average

Below average

Date:


13 / 19 74

J. S. Geygo
 District Commissioner



DDA 67-7-56.

PAPUA NEW GUINEA
DEPARTMENT OF THE CHIEF-MINISTER AND DEVELOPMENT ADMINISTRATION.



District Office,
MADANG.

Ref: 67-2-1

Assistant District Commissioner,
Sub-District,
MADANG DISTRICT.

MADANG PATROL NO. 23 of 1973 / 74 .
BOGADJIN CENSUS DIVISION.

Receipt is acknowledged of a report of the above mentioned patrol, together with your covering comments.

My observations are:

It is assumed that the complaints about interference with crops reported have been investigated? Your comments otherwise cover this report

J.B. GEGEYO
District Commissioner.

→ c.c. Secretary,
Department of the Chief Minister and Development
Administration,
KONEDOBU.

Copy of report and attachments forwarded for your information and records, please.

J.B. GEGEYO *J.B. Gegeyo*
District Commissioner.

Encl.

PATROL REPORT

Report number: 24 of 73/74
 District: Madang
 Patrol conducted by: M.A. STODDART
 Area patrolled: Ambenob Census Division
 Duration of patrol: 23/1/74 - 25/1/74
 Last D.D.A. patrol: July 1973. 21 of 73/74
 Last O.L.G. patrol:
 Map reference:

Objects of patrol: Road Survey & Investigation
 Station: Madang
 Subdistrict: Madang
 Designation: Assistant District Officer
 Personnel accompanying: Council Staff
 TPO. Pul Nabog
 Number of days: 3
 Total population of area: -
 Council area: Ambenob
 House of Assembly Electorate: Madang Open

The District Commissioner,

District,

Madang

In respect of this patrol, I attach

Field Officers Journal Folios 32 To

(✓)

Patrol Instructions,

(N/A)

The Report and my comments,

(✓)

Area study,

(N/A)

Updating of area study,

(N/A)

Situation Reports No's 1—

(N/A)

Patrol map,

(N/A)

DATE: 20/2 1974.

[Signature]
 Assistant District Commissioner

The Secretary,
 Department of the Administrator,
 Division of District Administration,
 KONE DOBU, Papua New Guinea.

In respect of this patrol, I attach

Area study,

(—)

Updating of area study,

(—)

Situation Report No's. 1—

(✓)

(—)

(—)

District Headquarters assessment of

Above average

Patrol & Report

✓ Average

Below average

Date: 13/19 74

[Signature]
 District Commissioner

DDA 67-7-5B

PAPUA NEW GUINEA
DEPARTMENT OF THE CHIEF MINISTER AND DEVELOPMENT ADMINISTRATION.



District Office,
MADANG.

Ref: 67-2-1

Assistant District Commissioner,
Sub-District,
MADANG DISTRICT.

MADANG PATROL NO. 24 of 1973 / 74 .
ADMINISTRATOR CENSUS DIVISION.

Receipt is acknowledged of a report of the above mentioned patrol, together with your covering comments.

My observations are:

This appears to have been a most useful patrol, since it advances a valuable project towards commencement. It would seem essential that a qualified but low level survey of the road route be carried out before work is started. Has Council sought this?

J.B. GEGEYO
District Commissioner.

→ c.c. Secretary,
Department of the Chief Minister and Development
Administration,
KONEDOBU.

Copy of report and attachments forwarded for your information and records, please.

J.B. GEGEYO
District Commissioner.

Encl.

Sub-District Office,
P.O. Box 339,
MADANG.

District Commissioner,
MADANG.

20th February, 1974

M67-1-1
R.C. BROWNE/bk
A.D.C.

MADANG PATROL REPORT NO. 24 - 73/74.


- ... Please find attached three copies of the above mentioned report submitted by Mr. M.A. Stoddart Assistant District Officer.

The main object of the patrol was to carry out a road investigation report as a preliminary to a proper road survey.

The road will eventually form a loop road through the Gal - Utu Census Division joining up with the Korog/Opi road.

There is little economic development in the area and it is hoped that the start on the road will be an incentive for the people.

- ... Mr. Stoddart's camping allowance claim for Madang P/R's Nos. 21, 23 & 24 is attached as is Mr. Nabog's claim for Madang P/R's Nos. 23 & 24.


R.C. BROWNE.
Assistant District Commissioner.

DA 67-7-75

PATROL REPORT

Report number: MADANG P/R No. 25 - 73/74
District: MADANG
Patrol conducted by: R.C. BROWNE
Area patrolled: PARTS OF BOGADJIM, AMBENOB AND TRANSGOGOL C/DS
Duration of patrol: 21/2/74 TO 27/2/74
Last D.D.A. patrol: DECEMBER 73
Last O.L.G. patrol:
Map reference:

1. COURT CASES - ILEG
2. PUBLICITY - PROSPECTING
3. AUTHORITY
GENERAL ADMINISTRATION
APPLICATION.
Station: MADANG S.D.O.
Subdistrict: MADANG
Designation: ASST. DISTRICT COMMISSIONER
Personnel accompanying: NO. 4810 CONST MATIUNGA
Number of days: 7
Total population of area: 3,000 APPROX.
Council area: ASTROLABE BAY AND AMBENOB
House of Assembly Electorate: RAI COAST AND MADANG

The District Commissioner,
District,
MADANG

In respect of this patrol, I attach

Field Officers Journal Folios 41 To 42, (✓)

Patrol Instructions, (N/A)

The Report and ~~any correspondence~~ (✓)

Area study, (N/A)

Updating of area study, (N/A)

Situation Reports No's 1-2, (✓)

Patrol map, (N/A)

DATE: 22/3/1974.

R.C. BROWNE.

Assistant District Commissioner

The Secretary,
Department of the Administrator,
Division of District Administration,
KONEDOBU, Papua New Guinea.



In respect of this patrol, I attach

Area study, ()

Updating of area study, ()

Situation Report No's. 1-2 (✓)

District Headquarters assessment of
Patrol & Report.....

Above average

Average (✓)

Below average

J. B. Gegeyo

District Commissioner

Date: 25/3/1974.

DEPARTMENT OF THE CHIEF MINISTER AND DEVELOPMENT ADMINISTRATION

P.O. Box 2396

KONEDOBU

Papua New Guinea

Ref. : 67-7-75

Date : 28/5/74

The District Commissioner

Madang District

P.O. Box 184

MADANG

RE : MADANG PATROL NO. 25 OF .. 1973/74

CONDUCTED BY MR R.C. BROOME

TO PARTS OF BOGADIMA, AMBENIA & TRANSGOGOL CENSUS DIVISION.

I acknowledge with thanks receipt of:-

- Situation Report Nos. 1-2 together with assessments. These have been distributed to appropriate Headquarters' Branches for information and any action required.

~~RECEIVED Study documents/recommendations~~

W. P. RYAN
a/Secretary

PATROL REPORT

Station: MADANG
 Subdistrict: MADANG
 District: MADANG
 Report No: 26 of 1973/74
 Conducted by: M.A. STODDART
 Designation: ASSISTANT DISTRICT OFFICER
 Duration: 15.2.74 - 23.2.74
 No. of Days: 6
 Census Division: BOGADJIM/KABENAU

Population: 5,182
 Council Area: ASTROLABE BAY
 House of Assembly Electorate: RAI COAST
 Map Reference: -
 Last Patrol: 23 OF 1973/74
 Objects of Patrol: Council Administration
 Police Investigation
 Land Dispute
 Publicity Prospecting
 Authority

21 MAR 1974
 DISTRICT OFFICE
 MADANG
 MADANG DISTRICT

The District Commissioner,
 District,



In respect of this patrol, I attach
 Field Officers Journal Folios 38 To
 Patrol Instructions,
 The Report and my comments,
 Area study,
 Updating of area study,
 Situation Reports Nos 1-
 Patrol map,

(✓)
 (N/A)
 (✓)
 (N/A)
 (N/A)
 (N/A)
 (N/A)

DATE: 19/3/1974.

Assistant District Commissioner

The Secretary,
 Department of the Chief Minister and Development Administration,
 KONEDOBUI, Papua New Guinea.



In respect of this patrol, I attach
 Area study,
 Updating of area study,
 Situation Reports Nos 1-
 District Headquarters assessment of
 Patrol & Report

()
 ()
 ()
 ()
 ()
 Above average
 Average ✓
 Below average

DATE: 23/5/1974.

District Commissioner

DEPARTMENT OF THE CHIEF MINISTER AND DEVELOPMENT ADMINISTRATION

P.O. Box 2396

KONEDOBU

Papua New Guinea

Ref. . 67-7-78

Date : 14/6/74.

The District Commissioner
Madang District

O. 194

MADANG

RE: MADANG PATROL NO. 23 1973/74.
CONDUCTED BY MR. M.A. STODDART
TO: BOGADJIM/KARENAU CENSUS DIVISION(S).

I acknowledge with thanks receipt of Patrol Report Jacket and
Patrol Report.

W.P. RYAN
a/Secretary

PATROL REPORT

Report number: MADANG P/R No. 28-73/74
 District: MADANG
 Patrol conducted by: R.C. BROWNE
 Area patrolled: PART INLAND BUNABUN AND WANUMA, KOSILANTU C/DS
 Duration of patrol: 4/3/74 to 13/3/74
 Last D.D.A. patrol: OCTOBER 1973.
 Last O.L.G. patrol:
 Map reference:

Supp: 1. Familiarization patrol P.O.
 2. Apprehend Murderer - Mesekr Village.
 3. Select Wanuma Base Camp Site.
 4. General Administration.
 Station: MADANG SUB DISTRICT OFFICE
 Subdistrict: MADANG
 Designation: ASSISTANT DISTRICT COMMISSIONER
 Personnel accompanying: A. BURNS P.O.
 Number of days: 15 No. 5048 Const Hogade
 Total population of area: 3,000 approx.
 Council area: NON COUNCIL
 House of Assembly Electorate: SUMKAR OPEN

The District Commissioner,
 District,
 MADANG

In respect of this patrol, I attach
 Field Officers Journal Folios 44 To 47,
 Patrol Instructions,
 The Report and my comments
 Area study,
 Updating of area study,
 Situation Reports No's 1—
 Patrol map,

(✓)
 (N/A)
 (✓)
 (N/A)
 (N/A)
 (✓)
 (N/A)

DATE: 27/3 1974.

R.C. Browne
 R.C. BROWNE
 Assistant District Commissioner

The Secretary,
 Department of the Administrator,
 Division of District Administration,
 KONE DOBU, Papua New Guinea.



In respect of this patrol, I attach
 Area study,
 Updating of area study,
 Situation Report No's. 1—

()
 ()
 ()
 ()
 ()

District Headquarters assessment of
 Patrol & Report

Above average
 Average
 Below average

J.B. C
 J.B. C
 District Commissioner

Date: 28/3/1974.

DEPARTMENT OF THE CHIEF MINISTER AND DEVELOPMENT ADMINISTRATION

P.O. Box 2336

KONEDOBU

Papua New Guinea

Ref. : 67-7-76

Date : 28/5/74

The District Commissioner

~~Madang District~~

P.O. Box 134

MADANG

RE : ~~MADANG~~ PATROL NO. 28 OF 1973/74 ..


CONDUCTED BY MR. ~~A. C. BROOME~~

TO ~~PART ISLAND BUNAHU, MANUA, KOSIATU~~ CENSUS DIVISION ..

I acknowledge with thanks receipt of:-

- Situation Report Nos. ~~I~~ together with assessments. These have been distributed to appropriate Headquarters' Branches for information and any action required.

~~Enclosed are the assessments/recommendations~~


W.P. RYAN
a/Secretary

DDA67-7-76



DEPARTMENT OF THE CHIEF MINISTER AND DEVELOPMENT ADMINISTRATION.

District Office,
MADANG.

Ref: 67-2-1
16th May, 1974.

Assistant District Commissioner,
Sub-District,
MADANG DISTRICT.

.....MADANG.....PATROL NO. 28.....of 73 / 74 ..
.....INLAND HINABIN & WANIMA.....CENSUS DIVISION.

Receipt is acknowledged of a report of the above mentioned patrol, together with your covering comments.

My observations are:

A routine patrol, centred around the establishment of the WANUMA Base Camp.

The alleged murderer from MESIKOR village remains at large.

The correct channel for requests for the establishment of new schools - such as the one proposed for HINIHON, is through the District Education Board.

Any airstrip proposals must be accompanied by the appropriate pro-forma made out as per Dept. of Transport Circular DT 68/186 of 21-3-74.

J. B. Gegeyo
J. B. GEGEYO
District Commissioner.

c.c. Secretary,
Department of the Chief Minister and Development
Administration,
KONE DOBU.

Copy of report and attachments forwarded for your information and records, please.

J. B. Gegeyo
J. B. GEGEYO
District Commissioner.

Encl.

PATROL REPORT

Station: MADANG

Subdistrict: MADANG

District: MADANG

Report No 29 of 1973/74

Conducted by: L.B. JOHNSON

Designation: A.D.O.

Duration: 6/3/74-10/3/74, 18/3/74-21/3/74.

No. of Days: 8 DAYS

Census Division: MEGIAR

Population: _____

Council Area: SUMGILBAR

House of Assembly Electorate: ~~SUMGILBAR~~ SUMKIR

Map Reference:

Last Patrol:

Objects of Patrol: GENERAL ADMINISTRATION

The District Commissioner,

District,

Madang

In respect of this patrol, I attach

Field Officers Journal Folios 29 To 31,

(✓)

Patrol Instructions,

(✓)

The Report and my comments,

(✓)

Area study,

(N/A)

Updating of area study

(N/A)

Situation Reports Nos 1—

(✓)

Patrol map,

(N/A)

DATE: 28/3/1974.

[Signature]
Assistant District Commissioner

The Secretary,

Department of the Chief Minister and Development Administration,
KONEDOBU, Papua New Guinea.

In respect of this patrol, I attach

Area study,

()

Updating of area study,

()

Situation Reports Nos 1—

(✓)

()

()

District Headquarters assessment of

Above average

Patrol & Report

Average ✓

Below average

DATE: 13/5/1974.

[Signature]
District Commissioner

DEPARTMENT OF THE CHIEF MINISTER AND DEVELOPMENT ADMINISTRATION

P.O. Box 2396

KONEDOBU

Papua New Guinea

Ref. : 67-7-77

Date : 28/5/74

The District Commissioner

Madang District

P.O. Box 184

MADANG

RE : ~~MADANG~~ PATROL NO. 29 OF 1973/74 ..

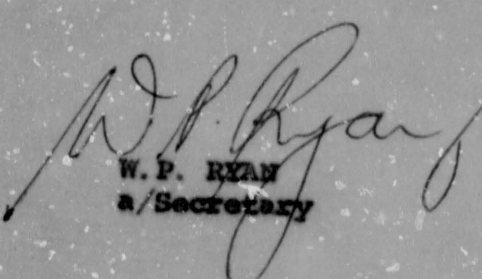
CONDUCTED BY MR. L.B. JOHNSON

TO : ~~MEGAR~~ CENSUS DIVISION.

I acknowledge with thanks receipt of:-

- Situation Report Nos. I together with assessments. These have been distributed to appropriate Headquarters Branches for information and any action required.

~~XX~~


W. P. RYAN
a/Secretary

DA67-7-77

PAPUA NEW GUINIA
DEPARTMENT OF THE CHIEF MINISTER AND DEVELOPMENT ADMINISTRATION.

District Office,
MADANG.

Ref:

Assistant District Commissioner,
Sub-District,
MADANG DISTRICT.

.....MADANG.....PATROL NC.....29.....of 73/74
.....Part MEGLAR.....CENSUS DIVISION.

Receipt is acknowledged of a report of the above mentioned patrol, together with your covering comments.

My observations are:

A straight forward report indicating that Mr. Johnson has capably followed the Patrol Instructions issued.

J.B. Gegeyo
J.B. GEGEYO
District Commissioner.

c.c. Secretary,
Department of the Chief Minister and Development
Administration,
KONEDOBU.

Copy of report and attachments forwarded for your information and records, please.

J.B. Gegeyo
J.B. GEGEYO
District Commissioner.

Encl.

DDA 67-7-100

PATROL REPORT

Station: MADANG

Subdistrict: MADANG

District: MADANG

Report No: 31 OF 73/74

Conducted by: D.M. GOLDTHORP

Designation: A.D.O.

Duration: 11/6/74 TO 5/7/74

No. of Days: 14

Census Division: KABENAU AND BOGADJIM

Population:

Council Area:

House of Assembly Electorate: RAI COAST

Map Reference:

Last Patrol: APRIL 1974

Objects of Patrol: ROAD SURVEY

POLITICAL EDUCATION

LAND MATTERS.

The District Commissioner,

District,

MADANG

In respect of this patrol, I attach

Field Officers Journal Folios 21 To 23

Patrol Instructions,

The Report and my comments,

Area study,

Updating of area study,

Situation Reports Nos 1— ,

Patrol map,

DATE: 31/ 7 1974

Assistant District Commissioner

Division of District Administration,
KONEDOBU, Papua New Guinea.



In respect of this patrol, I attach

Area study,

Updating of area study,

Situation Reports Nos 1— ,

District Headquarters assessment of

Patrol & Report

Above average

Average

Below average

Date: 16/ 8 /19 74

Govt. Print.—4452/10,000.—2.75.

District Commissioner

PAPUA NEW GUINEA
DEPARTMENT OF THE CHIEF MINISTER AND DEVELOPMENT ADMINISTRATION.

District Office,
MADANG.

Ref: 67-2-1
Date: 16th August, 1974.
J. KOIBO/PM

Assistant District Commissioner,
MADANG Sub-District,
MADANG DISTRICT.

.....MADANG.....PATROL NO.....31.....of 73/ 74
.....KABENAU AND BOGADJIM.....CENSUS DIVISION

Receipt is acknowledged of a report of the above mentioned patrol, together with your covering comments.

My observations are:

Thank you for your comments on the above patrol. I have no comments, the patrol is of a specific nature and is interesting as the items referred to were tackled separately under relevant files.

J.B. GEGEYO
District Commissioner.

→ c.c. Secretary,
Department of the Chief Minister and
Development Administration,
KOIMODOBU.

Copy of report and attachments forwarded
and records, please.

J.F. GEGEYO
District Commissioner.

Encl.

PATROL REPORT

Station: **MADANG**

Subdistrict: **MADANG**

District: **MADANG**

Report No: **34 of 1973/74**

Conducted by: **M.A. STODDART**

Designation: **a/ASSISTANT DISTRICT**

Duration: **22/4 - 30/4/74**

No. of Days: **9**

Census Division: **KABENAU, BOGADJIM**

Population: **6,305**

Council Area: **ASTROLABE BAY**

House of Assembly Electorate: **RAI COAST**

Map Reference: **-**

Last Patrol: **24 of 73/74**

Objects of Patrol: **General Election Council
Census Devision
Update Area Study
Training Assistant Patrol
Officers.**

The District Commissioner,

District,

MADANG

In respect of this patrol, I attach

Field Officers Journal Folios To

Patrol Instructions,

The Report and my comments,

Area study,

Updating of area study

Situation Reports Nos 1—

Patrol map,

(✓)

(✓)

(✓)

(✓)

(✓)

(✓)

(✓)

DATE: **7 / 5 / 1974**

Michael Stoddart
Assistant District Commissioner

The Secretary,

Department of the Chief Minister and Development Administration,
KONEDOBU, Papua New Guinea.

In respect of this patrol, I attach

Area study,

Updating of area study,

Situation Reports Nos 1—

()

(2)

()

()

()

District Headquarters assessment of

Patrol & Report

Above average

Average

Below average

DATE: / / 19

District Commissioner



POPULATION
BOGADJIM CENSUS DIVISION

Date of Census	Village	TOTALS (Excluding Absentees)				ABSENTYES (Resident outside Electorate)				Grand Total
		Under 18 years		18 year and over		Under 18 years		18 years and over		
		M	F	M	F	M	F	M	F	
25/4/74	AIYAU	40	49	37	39	2	-	20	-	187
23/4/74	ALIBU	44	45	41	34	-	-	5	1	170
24/4/74	ASUI	10	14	15	15	4	2	4	1	62
22/4/74	ATO	29	26	30	25	-	-	1	-	111
26/4/74	BAIPA	16	7	37	25	2	3	7	3	100
25/4/74	BALATA	28	23	15	19	-	-	6	-	91
24/4/74	BAUAK	65	62	73	47	-	-	6	-	253
26/4/74	BOIMEI	7	13	11	14	-	-	-	-	45
24/4/74	BOM	96	107	95	101	94	1	33	-	437
26/4/74	BONGU	117	95	90	77	11	8	25	9	432
24/4/74	BUI	62	44	61	60	3	-	16	-	246
26/4/74	BURAM	29	35	29	25	-	-	5	-	123
24/4/74	DAUMONIA	4	6	15	14	2	1	3	1	46
22/4/74	DUDUELA	28	35	41	36	-	-	1	-	141
23/4/74	ERIMA	66	58	49	50	3	-	11	-	237
24/4/74	JAMUAN	32	34	25	27	-	-	4	-	122
27/4/74	JILIM	47	45	39	43	-	-	3	-	177
26/4/74	KALIKU	24	33	16	23	2	1	7	-	103
24/4/74	KULEL	24	21	19	22	-	-	3	-	89
26/4/74	KWATO	36	39	31	32	1	1	14	1	155
22/4/74	LALOK	84	86	69	65	8	11	31	11	365
24/4/74	MABELUKU	14	12	24	18	-	3	4	1	76
22/4/74	MALE	43	45	38	38	3	3	7	5	182
24/4/74	PULUBU	18	11	9	15	-	3	11	12	69
22/4/74	RERAU	41	53	38	26	-	-	13	1	182
26/4/74	SAIPA	27	25	45	34	7	9	21	9	177
24/4/74	TUMBU	25	19	13	19	4	2	10	1	93
23/4/74	WENGE	17	26	14	16	-	-	4	-	77
23/4/74	WUIA	30	31	26	22	-	-	1	-	110
26/4/74	YABIE	17	9	13	6	-	-	2	-	47
26/4/74	YAULA	27	36	27	34	2	2	16	8	152
26/4/74	YOKOPI	5	5	9	10	1	2	5	1	38
		1149	1149	1094	1041	53	52	299	55	4895

Checked Correct

DEPARTMENT OF THE CHIEF MINISTER AND DEVELOPMENT ADMINISTRATION

P.O. Box 2396

KONEDOBU

Papua New Guinea

Ref. : 67-7-64

Date : 30/5/74

The District Commissioner

Madang District.....

P.O. Box 184.....

MADANG.....

RE :.....~~MADANG~~.....PATROL NO.....34.....OF..1973/74

CONDUCTED BY MR.....~~M.A. STODART~~.....

TO :.....~~K. BERAU & BOG. DJIM~~.....CENSUS DIVISIONS.

... I acknowledge with thanks receipt of:-

~~Situation Report Nos.~~
~~together with assessments. These have been distributed~~
~~to appropriate headquarters in Branches for information~~
~~and any action required.~~

Area Study ~~amendments/recompilation.~~

W. P. RYAN
s/Secretary

DDA 67-7-64

PAPUA NEW GUINEA
DEPARTMENT OF THE CHIEF MINISTER AND DEVELOPMENT ADMINISTRATION.

District Office
MADANG.

Ref:



Assistant District Commissioner,
Madang Sub-District,
MADANG DISTRICT.

.....MADANG.....PATROL NO...34.....of 73 /74 .
.....KABENAU & BOGADJIN.....CENSUS DIVISION.

Receipt is acknowledged of a report of the above mentioned patrol, together with your covering comments.

My observations are: A brief report covering the salient features of what was a valuable patrol, from both the field contact and training aspects.

The updated Area Study submissions are of interest.

J.B. Gegeyo
J.B. GEGEYO
District Commissioner.

c.c. Secretary,
Department of the Chief Minister and Development
Administration,
KONEDOBU.

Copy of report and attachments forwarded for your information and records, please.

J.B. GEGEYO
District Commissioner.

Encl.

PATROL REPORT No. 34 of 1973/74

Station MADANG Officer Compiling M.A. STODDART
District MADANG Subdistrict MADANG
Census Division KABENAU, BOGADJIM L.G. Council ASTROLABE BAY

(For recording of routine information not of a situation report nature, actionable at Subdistrict or District level, and of value to succeeding officers. No copy is required at Headquarters.)

Govt. Print.—1624/40000.—9.72.

(For further pages, use foolscap blanks.)

The objects of this patrol were to conduct the tri-annual General Elections of the Astrolabe Bay L.G. Council, in conjunction with the Assistant Patrol Officers Training Cell from Madang; and to census and area study update, with these trainees, the Kabenau and Bogadjim Census Divisions.

Three groups trainees, led by D.O. Peter Tatterson, A.D.O. *Peter Colling and myself patrolled the entire Council area* to this effect. Those teams led by Messers Tatterson and Colling patrolled part of the Bogadjim Census Division, while my group patrolled the Kabenau and coastal Bogadjim census divisions.

The elections for the eighteen Council wards were effected without incident, barring that of Ward. 4, where the newly elected Councillor AHOU of Songun, has given notice of his intended resignation from the Council, caused by his and the ward's concern over the defeat in that ward of the former Council President GAU-JABILE. An excellent interest and attendance was evident in all wards of the Council. A full report of the election is forwarded under separate cover.

The census and area study updating for the Kabenau division has been submitted by myself in consultation with the team of Assistant Patrol Officers accompanying.

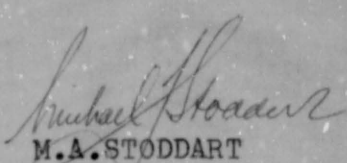
The statistics and report for the Bogadjim division has been compiled by myself after thorough consultation and liaison with the two other Bogadjim teams and their patrol leaders.

The overall objects of the patrol were achieved. All teams gave political education on projected independence as advised by the District Government Liaison Officer, Madang.

Despite the fact that the area has been censused and patrolled in the late stage of last year, the villages of the area showed a willingness and understanding of the repeated patrol procedure and expressed appreciation of the training purpose of the patrol.

The conduct and willingness to learn and work of the training group is to be commended.

Census statistics and area study updatings for both divisions are included in this patrol cover.


M.A. STODDART
a/A.D.C

2/5/74

DDA 67-7-89.

PATROL REPORT

Station: **MADANG FIELD TRAINING UNIT** Population:
Subdistrict: **MADANG** Council Area: **ASTROLABE BAY**
District: **MADANG** House of Assembly Electorate: **RAI COAST**
Report No: **35 of 1973/74** Map Reference:
Conducted by: **P. L. PATTERSON** Last Patrol: **NOVEMBER 1973**
Designation: **DISTRICT OFFICER** Objects of Patrol: **COUNCIL ELECTION CENSUS
REVISION UPDATE AREA STUDY TRAINING
POLITICAL EDUCATION, LAND INVESTIGA-
TION - MALE P. T. S.**
Duration: **22.4.74 to 30.4.74**
No. of Days: **9**
Census Division: **PART BOGADJIN**

The District Commissioner,

District,

MADANG

In respect of this patrol, I attach

Field Officers Journal Folios 1 To 8 ,

(✓)

Patrol Instructions,

(✓)

The Report and my comments,

(✓)

Area study,

()

Updating of area study

()

Situation Reports Nos 1— ,

(✓)

Patrol map,

()

DATE: 4 / 6 / 1974.

B. D. Ganeha
Assistant District Commissioner

The Secretary,

Department of the Chief Minister and Development Administration,
KONEDOBU, Papua New Guinea.

In respect of this patrol, I attach

Area study,

()

Updating of area study,

()

Situation Reports Nos 1— ,

()

()

()

District Headquarters assessment of

Above average

Patrol & Report

Average ✓

Below average

DATE: / / 19

J. B. Gageyo
District Commissioner

DEPARTMENT OF THE CHIEF MINISTER AND DEVELOPMENT ADMINISTRATION

P.O. Box 2396

KONEDOBU

Ref. : 67-7-89 / 67-26-1

Date : 25th June 1974

The District Commissioner

Jadang District

P.O. Box 124

JADANG

RE : ... JALANG PATROL NO. ... 35 OF 1973/74 ...

CONDUCTED BY MR. ... P.L. TATTERSON

TO : ... BOGANIM CENSUS DIVISION.

I acknowledge with thanks receipt of Patrol Report Jacket.

W.P. RYAN
a/Secretary

PAPUA NEW GUINEA
DEPARTMENT OF THE CHIEF MINISTER AND DEVELOPMENT ADMINISTRATION.

District Office,
MADANG.

Ref: 67-2-1
17th June, 1974.

Assistant District Commissioner,
MADANG Sub-District,
MADANG DISTRICT.

MADANG PATROL NO. 35 of 73 / 74
PAIT BOGADJEM CENSUS DIVISION.

Receipt is acknowledged of a report of the above mentioned patrol, together with your covering comments.

My observations are:

Obviously a well conducted Patrol, particularly valuable as a training exercise.

Do you concur with the proposal to amalgamate KWATO and YANLA?

Your comments are noted.

J. B. Gegayo
J. B. GEGEYO
District Commissioner.

→ c.c. Secretary,
Department of the Chief Minister and Development
Administration,
KONEDOBU.

Copy of report and attachments forwarded for your information and records, please.

J. B. Gegayo
J. B. GEGEYO
District Commissioner.

Encl.

SITUATION REPORT No. 1

Page 1.

Station. MADANG FIELD TRAINING UNIT Officer Compiling. P.L. TATTERSON

District. MADANG Subdistrict. MADANG

Census Division. PART BOGADJIM L.G. Council. ASTROLABE BAY

Subject: COUNCIL ELECTION CENSUS REVISION UPDATE AREA STUDY TRAINING
POLITICAL EDUCATION, LAND INVESTIGATION - MALE P. T. S.

Subdistrict Officer Assessment Assistant District Commissioner

Date Received

15/5/74

Attached please find the above mentioned report.

The patrol was a training exercise and appears to have been successful and well carried out.

Comments on the conduct of the patrol and covered by patrol number 24 of 1973/74 carried out by Mr. Stoddart a/ Assistant District Commissioner and my comments on patrol number 36 of 1973/74.

B.J. BATTERHAM
a/Assistant District Commissioner.

Action Taken:

Sgd. B.J. Batterham

Date. 4/6/74

District Office **MADANG**

Assessment District Commissioner

Date Received

14.6.74

No doubt further Political Education Patrols will be needed to fully acquaint the people with all the aspects of Independence. However a promising start has been made.

Action Taken:

N/A

Sgd. **J.B. Gegard**
J.B. GEGARD (District Commissioner)

Date **17th June, 1974.**

Headquarters Comment (if any)

Date Acknowledged

Further Action on File

DDA 67-7-90 672-1

PATROL REPORT

Station:	MADANG	Population:	
Subdistrict:	MADANG	Council Area:	ASTROLABE BAY
District:	MADANG	House of Assembly Electorate:	RAI COAST
Report No:	No. 36 of 73/74	Map Reference:	
Conducted by:	P. COLLING	Last Patrol:	Nov. 73
Designation:	ASST DISTRICT OFFICER	Objects of Patrol:	(1) L.G. CHECKS
Duration:	22-4-74 to 30-4-74		(2) UPDATE AREA STUDY
No. of Days:	9		(3) REVISE CENSUS
Census Division:	PART BOGADJIM		(4) POLITICAL EDUCATION
			(5) GENERAL ADMINISTRATION

The District Commissioner,

District,

MADANG.

In respect of this patrol, I attach

Field Officers Journal Folios 1 To 2

Patrol Instructions,

The Report and my comments,

Area study,

Updating of area study

Situation Reports Nos 1-2

Patrol map,

(✓)

()

(✓)

()

()

(✓)

()

DATE: 4 / 6 / 1974

B. Batten
Assistant District Commissioner

The Secretary,

Department of the Chief Minister and Development Administration,
KONEDOBU, Papua New Guinea.

In respect of this patrol, I attach

Area study,

Updating of area study,

Situation Reports Nos 1- ,

()

()

()

()

()

District Headquarters assessment of

Patrol & Report

Above average

Average

Below average

DATE: / / 19

J.B. Gegayo
District Commissioner

DEPARTMENT OF THE CHIEF MINISTER AND DEVELOPMENT ADMINISTRATION

P.O. Box 2396

KONEDOBU

Ref. : 67-7-90/67-26-1

Date : 25th June 1974

The District Commissioner

Madang District.....

P.O. Box 184.....

MADANG.....

RE :.....MADANG.....PATROL NO.....36.....OF...1973/74..

CONDUCTED BY MR.....P. COLLINS.....

TO :.....BOGADJIN.....CENSUS DIVISION.

I acknowledge with thanks receipt of Patrol Report Jacket.

W.P. RYAN
a/Secretary

Sub District Office

P.O. Box 339

MADANG

District Commissioner
District Office
MADANG

4/6/74

M57-1-1

B.J.BATTERHAM/bk

a/A.D.C.

PATROL REPORT 36 of 1973/74

... Attached please find Patrol Report No. of 1973/74 from MR. P. COLLING, Assistant District Officer.

As stated the patrol was, as far as MR. COLLING was concerned, a training patrol and, as such, it appears beneficial. I visited the patrol at Ileg and all the students seemed interested and in good spirits with their work.

Area Study, census figures are included in MR. STODDART's report on the same patrol.

Situation Report No.1 is interesting and it would seem that the attitude of these people is more or less the same for the Madang Sub District as manifested during the Chief Minister's recent fact - finding visit: Namely a certain amount of misunderstanding on the meaning of Independence but an acceptance of it if the Government feels fit to have 1st December, 1974 as Independence Day.

Situation Report No.2 is noted. I feel that the prognosis that "the cult could well die out in the near future" is not likely to eventuate. At the recent swearing in of councillors only four would take an oath on the Bible the rest (twelve) were affirmed. These twelve are followers of YALI and as such non-believers in Christianity. This proportion should give an indication to the extent of cult participation.

It should be also remember that at the moment the following of the cult has no detrimental effect on the development of the area. Paradoxically the cultist are more progressive than the others in their thinking on such matters as Independence, Localisation etc.

B. J. Butterham
B. J. BUTTERHAM
a/Assistant District Commissioner.

PAPUA NEW GUINEA
DEPARTMENT OF THE CHIEF MINISTER AND DEVELOPMENT ADMINISTRATION.

District Office,
MADANG.

Ref: 67-2-1
11th June, 1974

Assistant District Commissioner,
MADANG Sub-District,
MADANG DISTRICT.

MADANG PATROL NO. 36 of 73 / 74
PART BOGADJEN
CENSUS DIVISION.

Receipt is acknowledged of a report of the above mentioned patrol, together with your covering comments.

My observations are:

A very worthwhile patrol, indicative of the dual role which the Madang Field Training Unit can play in this District. Not only can these patrols contribute substantially as training exercises, they can also be utilized as effective patrols to assist in the Sub-District Administration.

I am sure all those involved benefited from this sortie.

J. B. Gegeyo
J. B. GEGEYO
District Commissioner.

c.c. Secretary,
Department of the Chief Minister and Development
Administration,
KONEDOBU.

Copy of report and attachments forwarded for your information and records, please.

J. B. Gegeyo
J. B. GEGEYO
District Commissioner.

Encl.