

NATIONAL ARCHIVES & PUBLIC RECORDS SERVICE
OF PAPUA NEW GUINEA

PATROL REPORTS

DISTRICT: CENTRAL

STATION: GUARI, 1972 - 1973

Original documents bound with reports
for: Tapini, volume 18.

Papua New Guinea Patrol Reports

Digitized version made available by



Copyright: Government of Papua New Guinea. This digital version made under a license granted by the National Archives and Public Records Services of Papua New Guinea.

Use: This digital copy of the work is intended to support research, teaching, and private study.

Constraints: This work is protected by the U.S. Copyright Law (Title 17, U.S.C.) and the laws of Papua New Guinea. Use of this work beyond that allowed by "fair use" requires written permission of the National Archives of Papua New Guinea. Responsibility for obtaining permissions and any use and distribution of this work rests exclusively with the user and not the UC San Diego Library.

Note on digitized version: A microfiche copy of these reports is held at the University of California, San Diego (Mandeville Special Collections Library, MSS 0215). The digitized version presented here reflects the quality and contents of the microfiche. Problems which have been identified include misfiled reports, out-of-order pages, illegible text; these problems have been rectified whenever possible. The original reports are in the National Archives of Papua New Guinea (Accession no. 496).

PATROL REPORT OF: TAPINI / WOTAPE / GUAKI
 ACCESSION No. 496
 VOL. No: 18: 1972-1973 NUMBER OF REPORTS: CONTINUE

REPORT NO:	FOLIO	OFFICER CONDUCTING PATROL	AREA PATROLLED	MAPS/ PHOTOS	PERIOD OF PATROL
[TAPINI]					
[1] 1/72-73	34	Fearman PA and Goggin P.C	Pilitu Census Division		8.7.72-26.7.72
[2] 2/72-73	3	Hopkins R RO			8.8.72-13.8.72
[3] 3/72-73	15	Tura J	Not Clear		28.8.72-27.9.72
[4] 4/72-73	17	Fearman PA	Auga and Kuni	1 Map	19.9.72-3.10.72
[5] 5/72-73	3	Tererembu N.G	Not Clear		3.10.72-17.11.72
[6] 6A/72-73	5	Wilson R.J RO	Aiwara and Kataipa Cen. Div.	1 Map	16.1.73-7.2.73
[7] 6B/72-73	5	Wilson R.J RO	Part- Aiwaru / Ivane	1 Map	20.11.72-28.11.72
[8] 6C/72-73	4	Wilson R.J RO	Aiwara, Kataipa, Loloipa		
[9] 7/72-73	5	Goggin P.C APC	Upper Aiwaru Census Division	1 Map	1.2.73-9.2.73
[10] 8/72-73	5	Fearman PA	Ivane and Aiwaru	1 Map	
[11] 9/72-73	11	Ridgway R.K	Ivane Census Division		27.2.73-6.3.73
[12] 10/72-73	8	Fearman PA	Kataipa / Loloipa		15.3.72-27.3.72
[13] 11/72-73	4	Briggs PA	Pilitu Census Division		26.3.73-30.3.73
[14] 12/72-73	4	Walton S.W APO	Pilitu Census Division		9.4.73-19.5.73
[]					
WOTAPE					
[15] 1/72-73	5	Eckett B APO	Auga Census Division	1 Map	
[16] 2/72-73	8	Wilson R.J	Vetapu Census Division		25.9.72-11.10.72
[17] 3/72-73	5	Hopkins R.L	Chirima Census Division		15.11.72-23.11.72
[18] 4/72-73	6	Tura J	Dilava Census Division	1 Map	21.11.72-28.11.72
[]					

PATROL REPORT OF: TAPIMI / WOTAPE / GUARI
 ACCESSION No. 496
 VOL. No: 18: 1972-1973 NUMBER OF REPORTS: 34

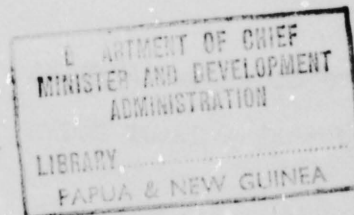
REPORT NO:	FOLIO	OFFICER CONDUCTING PATROL	AREA PATROLLED	MAPS/ PHOTOS	PERIOD OF PATROL
WOTAPE					
[19] 5/72-73	4	Browne P.C	Auga Census Division		
[20] 6/72-73	4	Browne P.C	Auga Census Division		
[21] 7/72-73	4	Hopkins R.L	Vetapu Census Division		16.1.73-31.1.73
[22] 8/72-73	4	Hopkins R.L	Ivane and Auga Census Division		27.2.73-11.3.73
[23] 9/72-73	4	Tura J	Vetapu Census Division		5.3.73-9.3.73
[24] 11/72-73	3	Wilson R.J	Chirima Census Division		15.11.72-23.11.72
[25] 12/72-73	3	Browne P.C and Ridgeway R.K	Dubey Trail		
GUARI					
[26] 1/72-73	4	Tererembo N.G	Karuama Census Division		
[27] 2/72-73	4	Hopkins R.L	Lower Kunimaipa		26.7.72-5.8.72
[28] 3/72-73	5	Tererembo N.G	Upper Kunimaipa Census Div.		
[29] 4/72-73	4	Hopkins R.L	Upper Kunimaipa		
[30] 6/72-73	4	Hopkins R and Browne P	Upper Kunimaipa		
[31] 6/72-73	4	Martin T. P.O.	Lower Kunimaipa		
[32] 7/72-73	4	Martin T P.O.	Karuama Census Division		14.2.73-26.2.73
[33] 8/72-73	4	Martin T. P.O.	Upper Kunimaipa		29.5.73-26.7.73
[34] 9/72-73	7	Martin T P.O.	Upper Kunimaipa		22.6.73-27.7.73
[]					
[]					
[]					

CENTRAL DISTRICT

PATROL REPORTS

1972 - 73

TAPINI



<u>REPORT NO.</u>	<u>OFFICER CONDUCTING PATROL</u>	<u>AREA PATROLLED</u>
1-72-73	A. FEARMAN P. C. GOGGIN	PILITU Census Divison
2-72-73	R. HOPKINS	TAPINI NO. 2 - jacket only.
3-72-73	JOHNSFORD TURA	NOT CLEAR
4-72-73	P. A. FEARMAN	AUGA Census Divison
5-72-73	N. G. TEREREMBO	Jacket only
6-72-73	R. J. WILSON	AIWARA & KATIPA Census Divison
6A-72-73	R. J. WILSON	Part AIWARA/IVANE - jacket
6B-72-73	R. J. WILSON	AIWARA, KATAIPA, IOLOIPA-jacket
7-72-73	P. C. GOGGIN	Upper AIWARA C.D. - jacket
8-72-73	P. A. FEARMAN	IVANE & AIWARA - jacket only
9-72-73	R. K. RIDGEWAY	IVANE Census Divison - jacket
10-72-73	P. A. FEARMAN	KATAIPA/LOLOIPA - jacket
11-72-73	P. A. BRIGGS	PILITU C/D - jacket only
12-72-73	S. W. WALTON	PILITU Census Divison - jacket

WOITAPE

1-72-73	P. BARTON-ECKETT	AUGA Census Divison
2-72-73	R. J. WILSON	VETAPU C.D.
3-72-73	R. L. HOPKINS	CHIRIMA Census Divison
4-72-73	J. TURA	DILAVA Census Divison-jacket
5-72-73	PHILIP C. BROWNE	AUGA Census Divison-jacket
6-72-73	PHILIP C. BROWNE	AUGA Census Divison-jacket
7-72-73	R. L. HOPKINS	VETAPU Census Divison - jacket
8-72-73	R. L. HOPKINS	IVANE & AUGA C.D. - jacket
9-72-73	JOHNSFORD TURA	VETAPU Census Divison - jacket
10-72-73	Missing	

(2)

11-72-73

R. J. WILSON

CHIRIMA C.D. - jacket only

12-72-73

PHILIP C. BROWNE
R. K. RIDGEWAY

DUBEY Trail - jacket only

GUARI

1-72-73

N. G. TEREREMBO

KARUAMA C.D.

2-72-73

R. L. HOPKINS

Lower KUNIMAIPA

3-72-73

N. G. TEREREMBO

Upper KUNIMAIPA - jacket

4-72-73

R. J. HOPKINS

Upper KUNIMAIPA - jacket

5-72-73

R. L. HOPKINS
F. C. BROWNE

Upper KUNIMAIPA - jacket

6-72-73

T. MARTIN

Lower KUNIMAIPA - jacket

7-72-73

T. MARTIN

KARUAMA Census Divison - jacket

8-72-73

T. MARTIN

Upper KUNIMAIPA - jacket

9-72-73

T. MARTIN

Upper KUNIMAIPA - jacket

PATROL REPORT

Report number: GUARI -1-72/73	Objects of patrol: General Administration
District: Central	Station: Annual Census Polit Bauc
Patrol conducted by: P.G. TAPANGBO	Subdistrict: GUARI
Area patrolled: Maruama C/D	Designation: GOILALA
Duration of patrol: 9 days	Personnel accompanying: A.P.O.
Last D.D.A. patrol:	Personnel accompanying: 2 Police
Last O.L.G. patrol: N/a	Number of days: 9
Map reference: Adamsoms Map Goilala sketch map attached.	Total population of area: 1114
	Council area: N/a
	House of Assembly Electorate: Goilala Open

The District Commissioner,
Central District,
Port Moresby

In respect of this patrol, I attach	
Field Officers Journal Folios 1 To 1 ,	(✓)
Patrol Instructions,	(✓)
The Report and my comments,	(✓)
Area study,	(-)
Updating of area study,	(-)
Situation Reports No's 1— ,	(-)
Patrol map,	(✓)

DATE: 4 / 10 1972 .

P. A. B. ...
Assistant District Commissioner

The Secretary,
Department of the Administrator,
Division of District Administration,
KONEDOBU, Papua New Guinea.

In respect of this patrol, I attach	
Area study,	()
Updating of area study,	()
Situation Report No's. 1—	()
.....	()
.....	()
District Headquarters assessment of	Above average
Patrol & Report.....	Average

Date: / / 19 .

Below average
K. P. ...
District Commissioner

NK:LM

P.O. Box 2396
KONEDOBU

67-1-10

23rd January, 1973

The District Commissioner
Central District
P.O. Box 776
PORT MORESBY

GUARI PATROL NO.1 OF 1972/73

Reference your 67-2-6 of 23rd November, 1972.

I acknowledge with thanks receipt of your notification of the above patrol of KARUAMA Census Division, together with the appropriate assessment, as submitted by Mr. H.G. TEREREMBO, Assistant Patrol Officer.

SJ Pearsall

S.J. PEARSALL
a/Secretary



DEPARTMENT OF THE ADMINISTRATOR

Telegrams
Telephone
Our Reference.....
If calling ask for
Mr.....

In Reply
Please Quote
No. 67-2-6

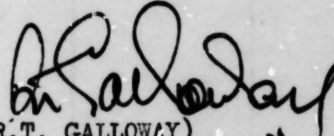
District Office
P.O. Box 776
PORT MORESBY.

23rd November, 1972.

The Secretary
Department of the Administrator
Division of District Administration
P.O. Box 2396
KONEDOBU.

PATROL REPORT - 1/72/73 - GUARI

1. Attached for your records, Patrol Report, first of the above Patrol Reports.
2. First patrol by the Assistant Patrol Officer and quite a satisfactory effort.


(R.T. GALLOWAY)
District Commissioner, C.D.

Attachment

PATROL REPORT

Report number: 2 - 72/73	Objects of patrol: General Administration
District: Central	Station: Guari
Patrol conducted by: R.L.Hopkins.	Subdistrict: Goilala
Area patrolled: Lower Kunimaipa	Designation: Patrol Officer
Duration of patrol: 26/7 - 5/8/72	Personnel accompanying: 2 R.P.N.G.C.
Last D.D.A. patrol:	1 Interpreter.
Last O.L.G. patrol: -	Number of days: 10 days.
Map reference: Malarial Services	Total population of area: 1437
H of A member: Louis Mona.	Council area: Guari L.G.C.
	House of Assembly Electorate: Goilala Open.

The District Commissioner,

Central District,

PORT MORESBY

In respect of this patrol, I attach

Field Officers Journal Folios 5 To 8, (✓)

Patrol Instructions, (—)

The Report and my comments, (✓)

Area study, (—)

Updating of area study, (—)

Situation Reports No's 1-4, (✓)

Patrol map, (✓)

DATE: 10 / 10 19

P.A. Bury

Assistant District Commissioner

The Secretary,
Department of the Administrator,
Division of District Administration,
KONEDOBU, Papua New Guinea.

In respect of this patrol, I attach

Area study, ()

Updating of area study, ()

Situation Report No's. 1— ()

()

()

District Headquarters assessment of

Patrol & Report.....

Above average

Average +

Below average

R. A. Bury

District Commissioner

Date: / /19

POPULATION

[illegible]

JAW:SU

P.O. Box 2396
KONEDOBU

67-1-12

30th January, 1973

The District Commissioner
Central District
P.O. Box 776
PORT MORESBY

GUARI PATROL NO. 2 - 72/73.

Reference your 67-2-6 of the 23rd November, 1972.

I acknowledge with thanks receipt of Situation Report 1 arising out of the above patrol of the Lower Kunimaipa Census Division, together with the appropriate assessments, as submitted by Mr. R.L. Hopkins, Patrol Officer.

The Situation Report of activity in the GUARI area is interesting. The policy on increasing patrol activity throughout the area appears to be sound and the correct response.

S.J. PEARSALL
a/Secretary


00967-1-12

(5)



DEPARTMENT OF THE ADMINISTRATOR

Telegrams
Telephone
Our Reference.....
If calling ask for
Mr.....



In Reply
Please Quote

No. 67-2-6

District Office
P.O. Box No. 776
PORT MORESBY.

23rd November, 1972.

The Secretary
Department of the Administrator
Division of District Administration
P.O. Box 2396
KONEDOBU.

PATROL REPORT - 2/72/73 - GUARI

1. Attached please find Patrol Report Jacket and Situation Report No. 1 of the above Patrol.

(R.T. GALLOWAY)
District Commissioner, C.D.

Attachment.

PATROL REPORT

Report number: 3-72/73-GUARI	Objects of patrol: GENERAL ADMINISTRATION.
District: CENTRAL	Station: GUARI P/P
Patrol conducted by: H.G. THIRREDDO	Subdistrict: GOILALA
Area patrolled: UPPER KUNIMALEPA C. D.	Designation: TRAINEE PATROL OFFICER
Duration of patrol: 14 DAYS	Personnel accompanying: CPL. LAUNDA, L/CPL. LAMPU.
Last D.D.A. patrol:	Number of days: 14
Last O.L.G. patrol:	Total population of area:
Map reference:	Council area: GUARI L.G.C.
	House of Assembly Electorate: GOILALA OPP.

The District Commissioner,
District,

In respect of this patrol, I attach

Field Officers Journal Folios	To	()
Patrol Instructions,		()
The Report and my comments,		()
Area study,		()
Updating of area study,		()
Situation Reports No's 1—		()
Patrol map,		()

DATE: / 19 .

Assistant District Commissioner

The Secretary,
Department of the Administrator,
Division of District Administration,
KONEDOBU, Papua New Guinea.

In respect of this patrol, I attach

Area study,	()
Updating of area study,	()
Situation Report No's. 1—	()
<i>Population Register</i>	(✓)
	()

District Headquarters assessment of	Above average
Patrol & Report.....	Average ✓
	Below average

Date: **19/1/1973**

R. T. Hallway
District Commissioner

Total

2791 Total

NOTE
Annual Census of Guari (1) and Guari (2) was done
by Mr. R.L.Hopkins.

JWK:SU

P.O. Box 2396
KONEDOBU

67-1-30

1st February, 1973

The District Commissioner
District Office
P.O. Box 776
PORT MORESBY

GUARI PATROL NO. 3 of 1972/73.

Reference your 67-2-6 of 19th January, 1973.

I acknowledge with thanks receipt of Patrol Report Jacket arising out of the above patrol of the Upper Kunimaipa Census Division, undertaken by Mr. H.G. TENEREMBO, Trainee Patrol Officer.

GUARI PATROL NO. 3 of 1972/73

A copy of the Patrol Report Jacket is attached for your records.

C.G. LITTLER
a/Secretary

C.G. Littler
C.G. LITTLER
District Commissioner, P.M.




DEPARTMENT OF THE ADMINISTRATOR

Telegrams
Telephone
Our Reference... **67-2-6**
If calling ask for **PJR:PAG**
Mr.....

In Reply
Please Quote

No.



Department of the Administrator,
District Office,
P.O. Box 776,
PORT MORESBY.

19th January, 1973.

The Secretary,
Department of the Administrator,
Division of District Administration,
P.O. Box 2396,
KONEDOBU.

GUARI PATROL REPORT NUMBER 3 OF 1972/73

A copy of the Patrol Report Jacket is attached for your
records.

R.T. Galloway
R.T. GALLOWAY
District Commissioner. C.D.

PATROL REPORT

Report number: 4 - 72/73
 District: GENERAL
 Patrol conducted by: R.L. HOPKINS
 Area patrolled: UPPER KUNIMAIPA
 Duration of patrol: 10 days (self 7)
 Last D.D.A. patrol: August 1972
 Last O.L.G. patrol: May 1972
 Map reference:
 Member: LOUIS MONA.

Objects of patrol: Council tax, Gen. Admin.
 Station: GUARI
 Subdistrict: GOILALA.
 Designation: PATROL OFFICER
 Personnel accompanying: P.C. Browne APO 2 members
 R. Tozer DASF RPNGC.
 Number of days: 10 J. Cliff DASF
 Total population of area:
 Council area: GUARI
 House of Assembly Electorate: GOILALA OPEN

The District Commissioner,
 CENTRAL District,
 PORT MORESBY

In respect of this patrol, I attach

Field Officers Journal Folios 21 To 22,	(✓)
Patrol Instructions,	(-)
The Report and my comments,	(✓)
Area study,	(-)
Updating of area study,	(-)
Situation Reports No's 1—	(✓)
Patrol map,	(--)

DATE: 17 / 11 1972 .

[Signature]
 Assistant District Commissioner

The Secretary,
 Department of the Administrator,
 Division of District Administration,
 KONE DOBU, Papua New Guinea.

In respect of this patrol, I attach

Area study,	()
Updating of area study,	()
Situation Report No's. 1—	()
	(✓)
	()

District Headquarters assessment of
 Patrol & Report. 4/7-1

Above average

Average

Below average

[Signature]
 District Commissioner

Date: / / 19

JAW:LM

P.O. Box 2306
KONEDOBU

67-1-15

26th January, 1973

The District Commissioner
Central District
P.O. Box 776
PORT MORESBY

GUARI PATROL NO.4 - 72/73

Reference your 67-2-6 of the 6th December, 1972.

I acknowledge with thanks receipt of Situation Report 1 arising out of the above patrol of the UPPER KUNIMAIPA Census Division, together with the appropriate assessments, as submitted by Mr. R.L. HOPKINS, Patrol Officer.

Situation Reports should be submitted in duplicate.

S.J. PEARSALL
a/Secretary

DDP 67-1-15

3



DEPARTMENT OF THE ADMINISTRATOR

Telegrams
Telephone
Our Reference.....
if calling ask for
Mr.....

In Reply
Please Quote

No. 67-2-6

District Office
P.O. Box 776
PORT MORESBY.

6th December, 1972.

The Secretary
Department of the Administrator
Division of District Administration
P.O. Box 2396
KONEDOBU.

PATROL REPORT NO.4 OF 1972/73-GUARI

1. Attached please find Patrol Report jacket and Situation Report No. 1 in connection with the above mentioned Patrol Report.

(R.T. GALLOWAY)
District Commissioner, C.D.

Attachment

PATROL REPORT

Report number: **Guari 6 of 72/73**

District: **Central**

Patrol conducted by: **Mr. R. Hopkins
Mr. P. Browne**

Area patrolled: **Upper Kunimaipa**

Duration of patrol: **Ten days**

Last D.D.A. patrol: **August**

Last O.L.G. patrol: **May**

Map reference:

Objects of patrol: **Council Rax and General Administration**

Station: **Guari**

Subdistrict: **Goilala**

Designation: **Patrol Officer**

Assis. Patrol Officer

Personnel accompanying: **2 Members R.P.N.G.C.
2 Officers D.A.S.F.**

Number of days: **Eight**

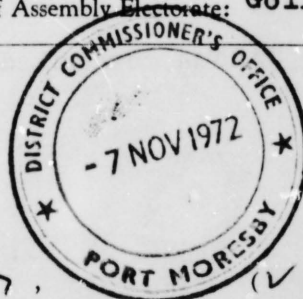
Total population of area:

Council area: **Guari**

House of Assembly Electorate: **Goilala Open**

The District Commissioner,
Port Moresby District,

Central



In respect of this patrol, I attach

Field Officers Journal Folios To 7 ,

Patrol Instructions,

The Report and my comments,

Area study,

Updating of area study,

Situation Reports No's 1— ,

Patrol map,

(✓)

(✓)

(✓)

(—)

(—)

(—)

(✓)

DATE: / 19 .

[Signature]

Assistant District Commissioner

The Secretary,
Department of the Administrator,
Division of District Administration,
KONEDOB, Papua New Guinea.

In respect of this patrol, I attach

Area study,

Updating of area study,

Situation Report No's. 1—

()

()

()

()

()

District Headquarters assessment of

Patrol & Report **5/72-3**

~~Above average~~

Average

~~Below average~~

[Signature]

District Commissioner

Date: / /19 .

774

NK:RW

P.O. Box 2396
KONEDOBU

67-1-16

22nd January, 1973

The District Commissioner
Central District
P.O. Box 776
PORT MORESBY

GUARI PATROL NO.5 of 1972/73.

Reference your 67-2-6 of 6th December, 1972.

I acknowledge with thanks receipt of your notification of the above patrol of UPPER KUNDMAIPA Census Division, together with the appropriate assessment, as submitted by Mr. R. Hopkins, Patrol Officer.

S. J. PEARSALL
a/Secretary

SJ Pearsall



DEPARTMENT OF THE ADMINISTRATOR

Tel:grams
Telephone
Our Reference.....
If calling ask for
Mr.....

In Reply
Please Quote
No. 67-2-6


District Office
P.O. Box 776
PORT MORESBY.

6th December, 1972.

The Secretary
Department of the Administrator
Division of District Administration
P.O. Box 2396
KONEDOBU.

PATROL REPORT NO.5 OF 1972/73-GUARI

1. Attached please find jacket of the above mentioned Patrol Report for your information and records.


(R.T. GALLOWAY)
District Commissioner, C.D.

Attachment

67-2-8

PATROL REPORT

Report number: 6-72/73

District: CENTRAL

Patrol conducted by: T. MARTIN P.O.

Area patrolled: LOWER KUNIMAIPA

Duration of patrol: 8 DAYS

Last D.D.A. patrol: 16/9/72

Last O.L.G. patrol: NIL.

Map reference:

Objects of patrol: TAX COLLECTION. GEN. ADMIN.

Station: GUARI

Subdistrict: GOILALA

Designation: P.O.

Personnel accompanying: Const. Sawait 1805

Const. Lampu 1242

Number of days: Jamoro Laiam PHD.

Total population of area: Francis Koitoi Pres 1437

Council area: Guari Council.

House of Assembly Electorate: Goilala Open

The District Commissioner,

CENTRAL District,

PORT MORESBY

In respect of this patrol, I attach

Field Officers Journal Folios 4 To 5,

(X)

Patrol Instructions,

(-)

The Report and my comments,

(X)

Area study,

(-)

Updating of area study,

(-)

Situation Reports No's 1—

(2)

Patrol map,

(X)

DATE: 20/ 12/1972 .

[Signature]
a/ Assistant District Commissioner

The Secretary,
Department of the Administrator,
Division of District Administration,
KONEDOBU, Papua New Guinea.

In respect of this patrol, I attach

Area study,

()

Updating of area study,

()

Situation Report No's. 1—

()

()

()

District Headquarters assessment of

Above average

Patrol & Report.....

Average

Below average

Date: 9/1/1973.

[Signature]
District Commissioner

JJT:SU

DEPARTMENT OF THE ADMINISTRATOR

P.O. Box 2396
KONEDOBU

67-1-23

23rd January, 1973

The District Commissioner
Central District
P.O. Box 776
PORT MORESBY

GUARI PATROL NO. 6 of 1972/73.

Reference your 67-2-6 of 10th January, 1973.

I acknowledge with thanks receipt of Patrol Report Jacket of the
above patrol of LOWER KUNIMAIPA Census Division, as submitted
by Mr. T. Martin, Patrol Officer.

S.J. PEARSALL
a/Secretary



67-1.23

①

DEPARTMENT OF THE ADMINISTRATOR

Telegrams
Telephone
Our Reference.....
If calling ask for
Mr.....

In Reply
Please Quote

No. 67-2-6

District Office
P.O. Box 776
PORT MORESBY.

10th January, 1973.

The Secretary
Department of the Administrator
Division of District Administration
P.O. Box 2396
KONEDOBU.

GUARI PATROL REPORT NO. 6 - 1972-73

1. Attached herewith for your records please find Patrol Report Jacket pertinent to the above numbered Patrol.

R. T. Galloway
(R.T. GALLOWAY)
District Commissioner, C.D.

Attachment

PATROL REPORT

Report number: 7 - 72/73	Objects of patrol: Tax Collection & General Administration
District: Central.	Station: Suari.
Patrol conducted by: L. Martin. P.O.	Subdistrict: Goilala.
Area patrolled: Maruama Census Division	Designation: Patrol Officer.
Duration of patrol: 14/2/73 - 26/2/73.	Personnel accompanying: Constable Sawiat. 1805.
Last D.D.A. patrol: 19/1/72.	Number of days: 13.
Last O.L.G. patrol:	Total population of area: 1,172.
Map reference:	Council area: Suari.
	House of Assembly Electorate: Goilala Open.

The District Commissioner,
Central District,

In respect of this patrol, I attach

Field Officers Journal Folios 2 To 3 ,	(✓)
Patrol Instructions,	(-)
The Report and my comments,	(✓)
Area study,	()
Updating of area study,	()
Situation Reports No's 1— ,	(✓)
Patrol map,	(✓)

DATE: 6 / 3 1973.

D. A. B. R. C.
Assistant District Commissioner

The Secretary,
Department of the Administrator,
Division of District Administration,
KONEDOBU, Papua New Guinea.

In respect of this patrol, I attach

Area study,	()
Updating of area study,	()
Situation Report No's. 1—	()
.....	()
.....	()

District Headquarters assessment of
Patrol & Report.....

~~Above average~~

Average

~~Below average~~

Date: 23 / 5 / 1973.

D. A. B. R. C.
District Commissioner

DEPARTMENT OF THE CHIEF MINISTER AND DEVELOPMENT ADMINISTRATION

TELEGRAMS: DISTRICT
TELEPHONE: 2244

PAPUA NEW GUINEA

The District Commissioner
Central District
P.O. Box 776
PORT MORESBY

29th June, 1973

67-1-45

R.G. Orwin

a/D.D.C.

GUARI PATROL NO. 7 - 1972/73

Reference your 92-1-1/67-2-6 of 21st May, 1973.

I acknowledge with thanks receipt of Patrol Report Jacket arising out of the above patrol of KARUAMA Census Division, as submitted by Mr. T. MARTIN, Patrol Officer.

Matters raised in your covering memorandum are being taken up under separate correspondence.

On 18th May, 1973, under reference 92-1-1 I made a lengthy submission supporting the retention of part of the V.C. system. The question of reintroduction of some kind of a V.C. system has been raised in the Hon. Mr. Ryan's speech, and I would seek guidance from your office.

W.P. Ryan
W.P. RYAN
a/Secretary

Part of an area such as the Guari Administrative area, the retention of the Village Constables will almost surely create that administrative vacuum and slow deterioration we have observed elsewhere. The D.D.C. already fills the position of Council Adviser as well as Council Clerk and the very nature of the area ensures the council will be very low key, financially.

It is suggested that consideration be given to the retention of at least some local guardians of the law, until final decision is made on the situation at national level.

R.G. Orwin
R.G. ORWIN,
District Commissioner,
Central District.



DM 67.1.4/5

①

DEPARTMENT OF THE CHIEF MINISTER AND DEVELOPMENT ADMINISTRATION

TELEGRAMS: Discom
TELEPHONE: 2891

PAPUA NEW GUINEA

The Director,
Department of the Chief Minister &
Development Administration,
KONEDOBU.

Date: 21st May, 1973.
Our Reference: 92-1-1/67-2-6
Action Officer: Asmussen/Pg
Designation: DO (Lands)

Your Reference:
Date:

GUARI PATROL NO. 7 OF 1972/73.

Attached please find Patrol Report Jacket covering the above.

The matter raised in the report which should be brought to your further notice concerns the situation of Village Constables.

The Village Constables refuse to be redundant and the O.I.C. is concerned over further uniform and equipment issues and pay entitlements.

On 10th May, 1971, under reference 92-1-1 I made a lengthy submission supporting the retention of part of the V.C. system. The question of reintroduction of some kind of a V.C. system has been raised in the House of Assembly, and I would seek guidance from your office.

Particularly in an area such as the Guari Administrative area, the retirement of the old Village Constables will almost surely create that administrative vacuum and slow deterioration we have observed elsewhere. The O.I.C. already fills the position of Council Adviser as well as Council Clerk and the very nature of the area ensures the council will be very low-key, financially.

It is submitted that consideration be given to the retention of at least some local guardians of the law, until final decision is made on the situation at national level.

R. Galloway
R.T. GALLOWAY,
District Commissioner,
Central District.

Return on file 92-1-0

NO 29/6

PATROL REPORT

Report number: No. 8/72-73.

District: CENTRAL.

Patrol conducted by: T. MARTIN.

Area patrolled: UPPER KUNIMAIPA.

Duration of patrol: 29/5/73 - 2/6/73

Last D.D.A. patrol: 10/72.

Last O.L.G. patrol: —

Map reference: Sketch map attached

Objects of patrol: ROAD INSPECTION - GUARI COUNCIL.

Station: GUARI.

Subdistrict: GOITATA.

Designation: PATROL OFFICER.

Personnel accompanying: CONSTABLE LAMPU.

Number of days: 5

Total population of area:

Council area: Guari

House of Assembly Electorate: Gailala

The District Commissioner,
CENTRAL District,

In respect of this patrol, I attach

Field Officers Journal Folios 6 To 7, (X)

Patrol Instructions, (—)

The Report and my comments, (X)

Area study, (—)

Updating of area study, (—)

Situation Reports No's 1—, (—)

Patrol map, (Y)

DATE: 15 / 6 / 1973.

P. A. B. May
Assistant District Commissioner

The Secretary,
Department of the Administrator,
Division of District Administration,
KONEDOBU, Papua New Guinea.

In respect of this patrol, I attach

Area study, ()

Updating of area study, ()

Situation Report No's. 1-- ()

()

()

District Headquarters assessment of ~~Above average~~

Patrol & Report..... Average

~~Below average~~

Date: 20 / 6 / 1973.

R. Galloway
District Commissioner

DEPARTMENT OF THE CHIEF MINISTER AND DEVELOPMENT ADMINISTRATION

TELEGRAMS
TELEPHONE

2871

P.O. Box 776
PORT MORESBY

PAPUA NEW GUINEA

The District Commissioner
Central District
P.O. Box 776
PORT MORESBY

Date: 31st July, 1973
The Receiver: 67-1-58
Attn: Officer: T. Downes
Endorsement: District Officer

Your Signature
Date

GUARI PATROL NO. 8 - 1972/73

Reference your 67-2-6 of 20th June, 1973.

I acknowledge with thanks receipt of Patrol Report Jacket arising out of the above patrol of Upper KUNIMAIPA Census Division, as submitted by Mr. T. MARTIN, Patrol Officer.

W.P. KUM
a/Secretary



DEPARTMENT OF THE CHIEF MINISTER AND DEVELOPMENT ADMINISTRATION

TELEGRAMS: Discom
TELEPHONE: 2891

P.O. Box 776,
PORT MORESBY.

PAPUA NEW GUINEA

The Secretary,
Department of the Chief Minister &
Development Administration,
KONEDOBU.

Date: 20th June, 1973
Our Reference: 67-2-6
Action Officer: Asmussen/Pg
Designation: DO (Lands)

Your Reference:
Date:

GUARI PATROL No. 8 of 1972/73

Attached please find Patrol Report jacket for the above patrol, forwarded for your records.

R.T. Galloway
R.T. GALLOWAY
District Commissioner,
Central District.

PATROL REPORT

Report number: 9/72-73

District: CENTRAL

Patrol conducted by: T. MARTIN

Area patrolled: UPPER KUNIMAIPA

Duration of patrol: 22/6 - 2/7/73

Last D.D.A. patrol: 10/72

Last O.L.G. patrol:

Map reference:

Objects of patrol: General Administration & Tax Collection.

Station: GUARI.

Subdistrict: GOILALA

Designation: PATROL OFFICER

Personnel accompanying: CONST. URINA & S/C. MOKO

Number of days: 10

Total population of area: 2500

Council area: GUARI L.G.C.

House of Assembly Electorate: GOILALA OPEN

The District Commissioner,

Carhart

District,

In respect of this patrol, I attach

Field Officers Journal Folios \ 509 ,

(✓)

Patrol Instructions,

(-)

The Report and my comments,

(✓)

Area study,

(-)

Updating of area study,

(-)

Situation Reports No's 1— ,

(-)

Patrol map,

(✓)

DATE: 6 / 7 1973

[Signature]
Assistant District Commissioner

The Secretary,
Department of the Administrator,
Division of District Administration,
KONEDOBU, Papua New Guinea.

In respect of this patrol, I attach

Area study,

()

Updating of area study,

()

Situation Report No's. 1—

()

()

()

District Headquarters assessment of

Above average

Patrol & Report.....

Average

Below average

Date: 14 / 7 / 1973

[Signature]
District Commissioner

Distroff.

Patrol Post,
GUARI.

Assistant District Commissioner,
The District Commissioner
Central District
P.O. Box 776
PORT MORESBY

20/7/73.

20th August, 1973
67-1-61
R.G. Orvin
s/D.D.C.

GUARI PATROL NO. 9/72-73.

GUARI PATROL NO. 9 - 1972/73

I enclose find 3 copies of the above report together with my
Reference your minute of 24th July, 1973.

I acknowledge with thanks receipt of Patrol Report Jacket and
documentation arising out of the above patrol of Upper Kunimaipa
Census Division, as submitted by Mr. T. Martin, Patrol Officer.

(1) I concur with your remarks and have treated the information
supplied concerning cult activities as a Situation Report for
Headquarters information and follow-up action as required.
(2) I think people are by all means move the cult, when nothing
happens, or they loose a few dollars, this surely be a more
effective means of education.

(3) The present Administration policy of sleeping down has not
proved successful in any instance that I can recall. It may be
successful on the surface but it does not totally
W.F. Ryan
s/Secretary
think of the people that they must have been
tired of obtaining big catches and in my opinion re-inforce
this sort of thinking.

(S. Martin)

Officer in Charge

PATROL REPORT No. 9/72-73.

Distroff.

Patrol Post,
GUARI.

Station GUARI

District GUARI

Sub-District GUARI

5th/7/73.

67-2-1

Assistant District Commissioner,
Sub - District Office, lone
TAPINI.

T.Martin(Tm/Blm).
O.I.C.

(For further pages, see folio page blanks.)

GUARI PATROL NO.9/72-73.


Attached find 3 copies of the above report together with my
camping allowance claim.

In regard to Cult Movement I seek your advice and comments on
the following,

- (1) Does the Administration achieve anything by clamping down on
these movements?
- (2) Why not just let them go - surely the only way to get through
to these people is to let them have the cult. When nothing
happens, or they loose a few dollars, this surely be a more
effective means of education.
- (3) The present Administration policy of clamping down has not
proved successful in any instance that I can recall. It may be
temporarily successful on the surface but it does not totally
eradicate the thinking of the people that they must have been
to the secret of obtaining big cargoes and in my opinion re-inforce
this sort of thinking.

At each village I attempted to foster some interest in topics such as:

- (a) The development of Self Government and its needs.
- (b) And the functions of the Provincial Assembly and its members.


(T. MARTIN)

Officer -In -Charge.

On the 1st/7/73 I was told by a local man that Self Govern-
ment would be given to Papua New Guinea in 1975. He said that
it was a good thing - a man told me that they did not know
enough about the things Europeans had to do. In addition there
was a definite worry that because Mr. Bougain was from New Guinea that
after Self Government all the money would be sent there.
Many people from Port Moresby, Milne Bay, and other parts of New Guinea
to have Self Government, but did not want Papua to have it.
Many of these have spent some time at the end of Bougain, and to them -
the Bougain is straight - Papua is not. If it came to a vote I have
no doubt the people of the Bougain Highlands would prefer that Papua
was separated from New Guinea - though they would not understand the
full implications.

PATROL REPORT No. 9/72-73.

Station **GUARI** Officer Compiling **T. MARTIN**
 District **CENTRAL** Subdistrict **SOILALA**
 Census Division **UPPER KUNINAIPA** L.G. Council

(For recording of routine information not of a situation report nature, actionable at Subdistrict or District level, and of value to succeeding officers. No copy is required at Headquarters.)

(For further pages, use foolscap blanks.)

Govt. Print.—1792/40,000.—5.72.

INTRODUCTION.

The patrol was mounted to;

- (1) Collect Local Govt. tax 73/74.
- (2) Pay remainder of road contracts.
- (3) Assess peoples attitude to the Council in its second year of operation.
- (4) Investigate reports of a Cargo Cult developing in the area.
- (5) And general routine administration.

In addition I was accompanied by John Kila P.H.D. Tapini who was getting triple antigen and B.C.G. injections.

POLITICAL.**CENTRAL GOVERNMENT.**

To the people of the Upper Kuninaipa, Central Government is an abstract term that they know very little about, apart from the fact that it "runs our Country".

At each village I attempted to foster some interest in topics such as;

- (a) The coming of Self Government and what it means.
- (b) And the functions of the House of Assembly and its members.

On the former not one person could or would tell me what Self Government meant to Papua New Guinea. When told most of them agreed that it was a good thing - only there was a feeling that they did not know enough about the things Europeans knew how to do. In addition there was a definite worry that because Mr Somare was from New Guinea that after Self Government all the money would be sent there. Many people from Teruro, Inau Gagave, Eli and Bica wanted New Guinea to have Self Government, but did not want Papua to have it. Many of those have spent some time at Wau and Bulalo, and to them - New Guinea is straight - Papua is not. If it came to a vote I have no doubts the people of the Upper Kuninaipa would prefer that Papua was separated from New Guinea - though they would not understand the full implications.

Regarding the House of Assembly - no-one knew how it worked - some vaguely remembered that Mr Somare was the Chief Minister, but most did not know what that meant.

When I explained to them how the House of Assembly worked and what its Members were supposed to do, many complained that they had not seen MR L. MONA for over 12 months and had never seen MISS ABAIJAH.

LOCAL GOVERNMENT.

The greatest problem this Council will face is the fact that these people cannot and will not think beyond their pockets and their own village. I went to great lengths to explain to them how their tax money was spent and combined with a gift from Central Government, i.e. R.D.F. Funds. But still, those villagers that had not received road contracts could not see that;

- (a) In the next 2 or 3 years they would all obtain road contracts and
- (b) Their tax was helping to achieve that aim.

Those villages above OMU on the Eastern side of the Kunimaipa valley and above ELI on the Western side - gave tax but with reservations. In all there were 18 defaulters. Last year a total of \$784 was collected, this year I collected \$678.

The decrease is mainly attributable to a rise in population drift to Port Moresby and Wau, which in some of the villages, Toruro and Ebanu Gagave reaches 54% of total male tax payers.

This financial year 73/74, a total of \$4500 R.D.F. has been allocated for the continuation of the Upper Kunimaipa Road.

In MR R. HOPKINS report - Guari Patrol No. 5/72-73 of the Upper Kunimaipa he states "In no way could it be said that Local Government was universally accepted yet". This is still true, but the majority do want it, and as the road progresses up the Valley I am sure more will accept it.

ECONOMIC.

Cattle would hold the brightest future economically in the Upper Kunimaipa. The land is more suitable for same, than in the Karuama or the Lower Kunimaipa Census Divisions, being flatter and more fertile. Areas around Zhake, Lapulo, Leubdon, Omu, Givena and Eli are most suitable. In all there are 15 cattle projects.

The cattle are in good condition, but seem to roam outside the paddocks and through the villages. The last thorough D.A.S.F. patrol was in October, 1972. I believe they should watch this area more closely, their excuse about having to walk is no longer justified as one could transverse the area without too much difficulty on a motorbike. The Karuama has received at least 4 visits this year alone.

3.

The Upper Kunimaipa has in my opinion the greatest vegetable potential in all of the Goilala. All types of vegetables grow in profusion, but this potential will not be realised until communications improved.

A total of \$3400 has now been paid on road projects in the Upper Kunimaipa - \$400 being the Council contribution. At present the road extends between Givena & Eli on one side, and almost to Loubdon on the other. The Loubdon side is much easier (less rocky and steep). And there is already a road 8 - 20ft wide existing between OMU No.2. and ZHAKE needing only about 5 contracts of \$50 each plus 2 small bridges to complete. However the greatest snag is the bridges over the Javiwaitais & Kunimaipa Rivers.

On the 18th November 1971 the Works Supervisor Civil Engineering did a full report on the erection of two Bailey type bridges, and copies were forwarded to the District Commissioner, and to the Assistant District Commissioner on 24/11/71. On 4/5/72 the Assistant District Commissioner, Tapini ref. 1-5-2 asked the District Commissioner if anything further had been done about them. I followed this up again on my R.D.F. submissions for 73/74, but to date there has been no reply received here. If at all possible I would like something definite on this one way or the other so that I can at least tell the people. Also if the bridges are not to be built, I will use some of the R.D.F. money to build the smaller bridge out of timber, suitable for a tractor and trailer.

Without exception, people at least every village asked me when I was going to let new contracts and when was work going to start on the bridges aforementioned. When advised that R.D.F. money had not been given to the Council they all asked that I write to the District Commissioner and request that funds be forwarded without further delay. Further they wished to make it known that if work began on the bridges, that they would all like to come down and work.

It is my belief that if a tractor and trailer could be seen by the people travelling to OMU or BIZOA from Guari, it would be the greatest thing that could happen both in morale as far as the people are concerned, and future Council - villager relations. They want this road very badly.

SOCIAL .

The general health of the people is good, the aidposts at Erau Gagave and Loubdon seem to be functioning - though as with all isolated aidposts and orderlies, the latter do not extend themselves. John Kila P.H.D. who administered triple Antigen & B.C.G injections also did aidpost inspections - his report should adequately cover the situation.