

NATIONAL ARCHIVES & PUBLIC RECORDS SERVICES
OF PAPUA NEW GUINEA

PATROL REPORTS

DISTRICT: CENTRAL
STATION: Tapini
VOLUME No: 19

ACCESSION No: 496..

1973 - 1974

Filmed by/for the National Archives of Papua New Guinea,
PORT MORESBY - 1989.

Sole Custodian: National Archives of Papua New Guinea.

Papua New Guinea Patrol Reports

Digitized version made available by



Copyright: Government of Papua New Guinea. This digital version made under a license granted by the National Archives and Public Records Services of Papua New Guinea.

Use: This digital copy of the work is intended to support research, teaching, and private study.

Constraints: This work is protected by the U.S. Copyright Law (Title 17, U.S.C.) and the laws of Papua New Guinea. Use of this work beyond that allowed by "fair use" requires written permission of the National Archives of Papua New Guinea. Responsibility for obtaining permissions and any use and distribution of this work rests exclusively with the user and not the UC San Diego Library.

Note on digitized version: A microfiche copy of these reports is held at the University of California, San Diego (Mandeville Special Collections Library, MSS 0215). The digitized version presented here reflects the quality and contents of the microfiche. Problems which have been identified include misfiled reports, out-of-order pages, illegible text; these problems have been rectified whenever possible. The original reports are in the National Archives of Papua New Guinea (Accession no. 496).

PATROL REPORT OF: TAPINI / KUNIKI
 ACCESSION No. 496
 VOL. No: 19: 1973-1974 NUMBER OF REPORTS: 19

REPORT NO:	FOLIO	OFFICER CONDUCTING PATROL	AREA PATROLLED	MAPS/PHOTOS	PERIOD OF PATROL
[TAPINI]					
[1] 1/73-74	3	Ridgway	Kataipa / Loloipa Census Division		9.7.73-25.7.73
[2] 2/73-74	2	Briggs, P.A.	ADC. Aiwara Census Division		6.8.73-15.8.73
[3] 5/74-75	2	Goggin P.C.	P.O.		29.74-79.74
[4] 3/73-74	4	Martin T.	Part Pilitu Census Division		
[5] 4/73-74	3	Tura J.	Ivane Census Division		
[6] 5/73-74	22	Martin T.	P.O. Pilitu Census Division		
[7] 2/74-75	TKT. only	Martin T.	P.O.		15.7.74-17.7.74
[8] 5A/73-74	3	Martin T.	Part Pilitu		
[9] 6/73-74	6	Hoad R.A.	D.O.		1.11.73-9.11.73
[10] 7/73-74	5	Hoad R.A.	D.O. Pilitu, Kuni, Vetapu, Ivane		15.11.78-25.12.73
[]			Aiwara and Kataipa		
[11] 8/73-74	4	Martin T.	Pilitu Census Division		
[12] 10/73-74	5	Goggin P.C.	P.O. Aiwara and Ivane		4.1.74-10.1.74
[13] 12/73-74	4	Bwaletō K.	P.O. Part Loloipa		21.2.74-1.3.74
[14] 13/73-74	4	Forster R.	P.O. Pilitu		21.5.74-25.5.74
[]					
[WOTAPE]					
[15] 1/73-74	3	Browne P.C.	Vetapu Census Division		
[16] 2/73-74	4	Wilson R.J.	P.O. Auga		2.8.73-22.8.73
[17] 3/73-74	3	Wilson R.J.	P.O. Chiriwa		5.9.73-16.9.73
[18] 4/73-74	7	Browne P.C.	P.O. Vetapu		
[19] 1/73-74	4	Travertz C.	P.O. Lower Kuniwaipa		

CENTRAL DISTRICT

PATROL REPORTS

1973 - 74

TAPINI

<u>REPORT NO.</u>	<u>OFFICER CONDUCTING PATROL</u>	<u>AREA PATROLLED</u>
1-73-74	R.K. RIDGWAY	KATAIPA/LOLOIPA C/D - jacket
2-73-74	P.A. BRIGGS	AIWARA C/D - jacket
3-73-74	T. MARTIN	PART PILITU C/D - jacket
4-73-74	J. TURA	IVANE C/D - jacket
5-73-74	T. MARTIN	PILITU C/D - Area Study
5a-73-74	T. MARTIN	PART PILITU - jacket
6-73-74	R.A. HOAD	KATAIPA/UPPER KUNIMAIPA C/D - jacket
7-73-74	R.A. HOAD	PILITU, KUNI, VETAPU, IVANE AIWARA, KATAIPA C/D - jacket
8-73-74	T. MARTIN	PILITU C/D - jacket
9-73-74		
10-73-74	P.C. GOGGIN	AIWARA/IVANE C/D - jacket
11-73-74		
12-73-74	KOBULE BWALETO	PART LOLOIPA C/D - jacket
13-73-74	R. FORSTER	PILITU C/D - jacket

WOITAPE

1-73-74	PHILIP C. BROWNE	VETAPU C/D - jacket
2-73-74	R.J. WILSON	AUGA C/D - jacket
3-73-74	R.J. WILSON	CHIRIMA C/D - jacket
4-73-74	PHILIP C. BROWNE	VETAPU C/D

GUARI

1-73-74	C. TRAVERTZ	LOWER KUNIMAIPA C/D - jacket
---------	-------------	---------------------------------

DDA 67.1.B.

67-2-5. cc.

PATROL REPORT

Report number: 1 of 73/74
 District: CENTRAL
 Patrol conducted by: R.K. Ridgway
 Area patrolled: KATAIPA/LOLOIPA C/D
 Duration of patrol: 9/7/73 to 25/7/73
 Last D.D.A. patrol: 10 of 72/73 March 73
 Last O.L.G. patrol: NIL 72/73
 Map reference: Attached

Objects of patrol: Magisterial & General Administration.
 Station: TAPINI
 Subdistrict: GOILALA
 Designation: ADO
 Personnel accompanying: 3 Police, Council Clerk, Executive Committee.
 Number of days: 16 days - 13 nights.
 Total population of area: 3,400
 Council area: TAPINI
 House of Assembly Electorate: GOILALA OPEN

The District Commissioner,
 CENTRAL District,
 PORT MORESBY



In respect of this patrol, I attach:

Field Officers Journal Folios 2 To 10,	(X)
Patrol Instructions,	(X)
The Report and my comments,	(X)
Area study,	()
Updating of area study,	()
Situation Reports No's 1—	()
Patrol map,	(X)

DATE: 21 / 8 1973.

[Signature]
 Assistant District Commissioner

The Secretary,
 Department of the Administrator,
 Division of District Administration,
 KONE DOBU, Papua New Guinea.

In respect of this patrol, I attach:

Area study,	()
Updating of area study,	()
Situation Report No's. 1—	()
.....	()
.....	()



District Headquarters assessment of
 Patrol & Report.....

Above average
 Average ✓
 Below average

Date: 20/11/1973

[Signature]
 District Commissioner

DEPARTMENT OF THE CHIEF MINISTER & DEVELOPMENT ADMINISTRATION

P.O. Box 2396

(1)

KONEDOBU

Ref.: 67-1-13

Date: 6th December, 1973

The District Commissioner

.R.O. No. 776.....

PORT MORISBY.....

Central District.....

RE: ...TAPINI.....PATROL NO.....1.....OF.....1973/74

CONDUCTED BY MR.R.E. BIDDAY.....

TO:K. TAPPA/LOL....CENSUS DIVISION.

I acknowledge with thanks receipt of Patrol Report Jacket. ~~XXXXXX~~ and your comments.

Sp. Secy
WP. R.
a/Secretary ✕

DDA 67-1.14.

PATROL REPORT

Report number: **2-73/74** Objects of patrol: **General Admin**
 District: **CENTRAL** Station: **TAPINI**
 Patrol conducted by: **P.A. BRIGGS A.D.C.** Subdistrict: **GOILALA**
 Area patrolled: **AIWARA CID!** Designation: **A.D.C.**
 Duration of patrol: **6/8 to 15/8/73** Personnel accompanying: **4 R.P.N.G.C**
 Last D.D.A. patrol: **1/73** Number of days: **9**
 Last O.L.G. patrol: **7/72 (Council Clerk)** Total population of area: **4300**
 Map reference: **Sketch Map attached** Council area: **TAPINI**
 House of Assembly Electorate: **GOILALA OPEN**

The District Commissioner,
Central District,

In respect of this patrol, I attach

Field Officers Journal Folios To ,	()
Patrol Instructions,	()
The Report and my comments,	()
Area study,	()
Updating of area study,	()
Situation Reports No's 1- ,	()
Patrol map,	(✓)

DATE: / 19 .

P.A. Briggs
 Assistant District Commissioner

The Secretary,
 Department of the Administrator,
 Division of District Administration,
 KONEDOBUN, Papua New Guinea.

In respect of this patrol, I attach

Area study,	()
Updating of area study,	()
Situation Report No's 1--	()
.....	()
.....	()
District Headquarters assessment of	Above average
Patrol & Report.....	Average ✓
	Below average

[Signature]
 District Commissioner

Date: *20/11/73*



DDA 67-1-7



DISCOM
2891

District Office
P.O. Box 776
PORT MORESBY

7th November, 1974
67-2-5
Davies/ds
a/DO(L)

The Secretary
Department of the Chief Minister and
Development Administration
KORHODOBU

TAPINI PATROL REPORTS NOS. 2, 5 AND 6

Attached please find Patrol Jackets covering these patrols.

Matters raised are of Local and District level, and have been handled as such.

I regret the delay in forwarding them to you.

For your records please.

D.J. CLANCY
District Commissioner
Central District

DATE:

The Secretary
Department of the Chief Minister and Development Administration
KORHODOBU, Papua New Guinea

In respect of the patrol, I attach

Area map

Underpin of area study

Situation Reports Nos. 1, 2, 3, 4, 5, 6, 7, 8, 9, 10, 11, 12, 13, 14, 15, 16, 17, 18, 19, 20, 21, 22, 23, 24, 25, 26, 27, 28, 29, 30, 31, 32, 33, 34, 35, 36, 37, 38, 39, 40, 41, 42, 43, 44, 45, 46, 47, 48, 49, 50, 51, 52, 53, 54, 55, 56, 57, 58, 59, 60, 61, 62, 63, 64, 65, 66, 67, 68, 69, 70, 71, 72, 73, 74, 75, 76, 77, 78, 79, 80, 81, 82, 83, 84, 85, 86, 87, 88, 89, 90, 91, 92, 93, 94, 95, 96, 97, 98, 99, 100

District Headquarters

Patrol & Report

HEADQUARTERS

PATROL REPORT

TAPINI No. 5-1974/75.

Station: TAPINI
 Subdistrict: GOTILALA
 District: CENTRAL
 Report No: 5 of 74/75
 Conducted by: P.C.GOGGIN
 Designation: P.O.
 Duration: 2/9/74 to 7/9/74
 No. of Days: 6 Days
 Census Division: LOLOIPA/GARAINA

Population:
 Council Area: TAPINI/WARIA
 House of Assembly Electorate: GOTILALA
 Map Reference:
 Last Patrol: nil
 Object of Patrol: Investigate the TAPINI - GARAINA Cattle Trail.

The District Commissioner,
 CENTRAL District,

In respect of this patrol, I attach

Field Officers Journal Folios To ,	()
Patrol Instructions,	()
The Report and my comments,	()
Area study,	()
Updating of area study	()
Situation Reports Nos 1— ,	()
Patrol map,	()

DATE: / /19 .

Assistant District Commissioner

The Secretary,
 Department of the Chief Minister and Development Administration,
 KONDORU, Papua New Guinea.



In respect of this patrol, I attach

Area study,	()
Updating of area study,	()
Situation Reports Nos 1— ,	()
.....	()
.....	()
District Headquarters assessment of Patrol & Report.....	Above average Average Below average

DATE: / /19 .

District Commissioner

DEPARTMENT OF THE CHIEF MINISTER & DEVELOPMENT ADMINISTRATION

P.O. Box 2396

KONEDOBU

①

Ref.: 67-1-14

Date: 5/12/74

The District Commissioner
Central District.....
P.O. Box 776.....
PORT MORESBY.....

RE:.....TAPINI.....PATROL NO.....2.....OF 1973/74.....
CONDUCTED BY MR.....P. A. BRIGGS.....
TO.....AIWARRA.....CENSUS DIVISION.

I acknowledge with thanks receipt of Patrol Report ~~XXXX~~.

W.P. Ryan
W.P. RYAN
a/Secretary *x*

PATROL REPORT

Report number: 373-71.	Objects of patrol: Tupini - Rose section of Coast road, roadwork there
District: Central	Station: Tupini
Patrol conducted by: S. MARTIN	Subdistrict: Gollele
Area patrolled: 10 Days	Designation: P.O.
Duration of patrol: 10 Days	Personnel accompanying: Nil
Last D.D.A. patrol: May 1973.	Number of days: 10
Last O.L.G. patrol:	Total population of area:
Map reference:	Council area: Non-Council Area
	House of Assembly Electorate: GOLLALA OPEN

The District Commissioner,
CENTRAL District,
PORT MORESBY

In respect of this patrol, I attach

Field Officers Journal Folios 4 to ,	(✓)
Patrol Instructions,	()
The Report and my comments,	()
Area study,	()
Updating of area study,	()
Situation Reports No's 1— ,	()
Patrol map,	()


DATE: **3 / 12 1973**

R. Hard
 Assistant District Commissioner

The Secretary,
 Department of the Administrator,
 Division of District Administration,
 KONEDOBUE, Papua New Guinea.

In respect of this patrol, I attach

Area study,	()
Updating of area study,	()
Situation Report No's. 1—	()
.....	()
.....	()



District Headquarters assessment of	Above average
Patrol & Report.....	Average
	Below average

Date: / / 19 .

.....
 District Commissioner

DEPARTMENT OF THE CHIEF MINISTER & DEVELOPMENT ADMINISTRATION

(2)

P.O. Box 2396

KONEDOBU

Ref.: 67-1-22

Date: 7-1-74

The District Commissioner
Central District
P.O. Box 776
PORT Moresby

RE: TAPINI PATROL NO. 3 OF 1973/74
T. MARTIN
CONDUCTED BY MR. PART PILITU
TO: CENSUS DIVISION.

I acknowledge with thanks receipt of Patrol Report Jacket.

P. BOURAGA
s/Secretary

DDA 67.1.22

①



Sub District Office,
TAPINI.


The District Commissioner,
District Office,
PORT MORESBY.

3/12/73
67-3-1
Martin

67-2-5
20/9/73

TAPINI PATROL Nos. 3 and 8- 73/74.

The above reports are attached for your perusal.
Please accept my apologies for the delay in re-submitting
report No. 3.


R. ROAD.
Assistant District Commissioner.

DDA 67. 1. 15.

PATROL REPORT

Report number: **4 of 1973/74**

Objects of patrol: **AS PER INSTRUCTION**

District: **GENERAL**

Station: **TAPINI**

Patrol conducted by: **J. TURA**

Subdistrict: **GOILALA**

Area patrolled: **IVANE CENSUS DIVISION**

Designation: **ASSISTANT DISTRICT OFFICER**

Duration of patrol: **3 DAYS**

Personnel accompanying: **3 POLICE, 1 INTERPRETER**

Last D.D.A. patrol: **9 of 72/73, FEB. 1973.**

Number of days: **5 days - 4 nights**

Last O.L.G. patrol:

Total population of area: **1,193**

Map reference: **ATTACHED**

Council area: **TAPINI**

House of Assembly Electorate: **GOILALA OPEN**

The District Commissioner,
District,

In respect of this patrol, I attach

Field Officers Journal Folios To , ()

Patrol Instructions, ()

The Report and my comments, ()

Area study, ()

Updating of area study, ()

Situation Reports No's 1— , ()

Patrol map, ()

DATE: *20/8 1973*

R.A. Briggs
Assistant District Commissioner

The Secretary,
Department of the Administrator,
Division of District Administration,
KONEDOBU, Papua New Guinea.

In respect of this patrol, I attach

Area study, ()

Updating of area study, ()

Situation Report No's. 1— ()

..... ()

..... ()

District Headquarters assessment of Above average

Patrol & Report..... Average ✓

Below average

Date: *20/11 1973.*

[Signature]
District Commissioner



DEPARTMENT OF THE CHIEF MINISTER & DEVELOPMENT ADMINISTRATION

P.O. Box 2396

①

KONEDOBU

Ref.: 67-1-15

Date: 5/12/73

The District Commissioner
Central District

P.O. Box 776
FORT MORESBY

RE:.....TAPINI.....PATROL NO.....OF.....1973/74
.....J. TURA.....
CONDUCTED BY MR.....
.....IVANE.....
TO.....CENSUS DIVISION.

I acknowledge with thanks receipt of Patrol Report ~~XXXXXX~~ and comments

W.P. RYAN
s/Secretary

DDA 67.1.17

PATROL REPORT

Report number: No. 5/73-74.	Objects of patrol: ANNUAL CENSUS + AREA STUDY
District: Central District.	Station: TAPINI
Patrol conducted by: T. Martin P.O.	Subdistrict: GOILALA
Area patrolled: Pilitu Census Division	Designation:
Duration of patrol: 7 Days.	Personnel accompanying: MR. C. TRAVERTZ P.O. 2 RPNGG.
Last D.D.A. patrol: 9-4-1973	Number of days: 7
Last O.L.G. patrol:	Total population of area: 1178
Map reference:	Council area: NO. 1 COUNCIL AREA.
	House of Assembly Electorate: GOILALA

The District Commissioner,
District,

In respect of this patrol, I attach

Field Officers Journal Folios To ,	(✓)
Patrol Instructions,	()
The Report and my comments,	(✓)
Area study,	()
Updating of area study,	(✓)
CAMPING ALLOWANCE CLAIM	(✓)
Situation Reports No's 1— ,	()
Patrol map,	(✓)

DATE: / 19 .

Assistant District Commissioner

The Secretary,
Department of the Administrator,
Division of District Administration,
KONEDOBU, Papua New Guinea.

In respect of this patrol, I attach

Area study,	(✓)
Updating of area study,	()
Situation Report No's. 1—	()
.....	()
.....	()



District Headquarters assessment of	Above average
Patrol & Report.....	Average
	Below average

K. H. Brown
District Commissioner

Date: 26/11/73


8AA67-1-6



DEPARTMENT OF THE CHIEF MINISTER AND DEVELOPMENT ADMINISTRATION

TELEGRAMS: DISCOM
TELEPHONE: 2891

District Office
P.O. Box 776
PORT MORESBY PAPUA NEW GUINEA



The Secretary
Department of the Chief Minister and
Development Administration
KONEDOBU

Date: 7th November, 1974
Our Reference: 67-2-5
Action Officer: Davies/ds
Designation: a/DO(L)

Your Reference:
Date:

TAPINI PATROL REPORTS NOS. 2, 5 AND 6

Attached please find Patrol Jackets covering those patrols.

Matters raised are of Local and District level, and have been handled as such.

I regret the delay in forwarding them to you.

For your records please.

D. J. Clancy

D.J. CLANCY
District Commissioner
Central District

The Secretary
Department of the Chief Minister and Development Administration
KONEDOBU, Papua New Guinea



DATE: 11/11/74

PATROL REPORT

Station: TAPINI
 Subdistrict: GOILALA
 District: CENTRAL
 Report No: 2-74/75
 Conducted by: T.MARTIN P.O.
 Designation: P.O.
 Duration: 15/7 to 17/7/74
 No. of Days: 3
 Census Division: AIWARA

Population: 4000
 Council Area: TAPINI L.G.C.
 House of Assembly Electorate: GOILALA OPEN
 Map Reference:
 Last Patrol: 10-1973/74
 Objects of Patrol: Investigation of sudden death of ANNA KAIRI EVURA of OPOPOTO.

The District Commissioner,
 CENTRAL District,
 PORT MORESBY

In respect of this patrol, I attach

Field Officers Journal Folios To ,	()
Patrol Instructions,	()
The Report and my comments,	()
Area study,	()
Updating of area study	()
Situation Reports Nos 1— ,	()
Patrol map,	()

DATE: 15/8/1974.

R. HOGOL
 Assistant District Commissioner

The Secretary,
 Department of the Chief Minister and Development Administration,
 KONEDOBUBU, Papua New Guinea.



In respect of this patrol, I attach

Area study,	()
Updating of area study,	()
Situation Reports Nos 1— ,	()
.....	()
.....	()

District Headquarters assessment of
 Patrol & Report.....
 Above average
 Average
 Below average

DATE: / /19

.....
 District Commissioner

DEPARTMENT OF THE CHIEF MINISTER & DEVELOPMENT ADMINISTRATION

P.O. Box 2396
KONEDOBU
Papua New Guinea

Ref.: 67-1-17
Date: 6/12/73

The District Commissioner
Central District
P.O. Box 776
PORT MOLESBY

RE:.....TAPINI.....PATROL NO.....5.....OF 1973/74..
CONDUCTED BY MR.....T. MARTIN.....
TO.....PILITU.....CENSUS DIVISION.

I acknowledge with thanks receipt of:-

- ~~Situation Reports Nos.....~~
- ~~together with assessments. These have been distributed~~
- ~~to appropriate Headquarters Branches for information~~
- ~~and any action required.~~
- Area Study amendments/~~recompletion.~~

W.P. Ryan
W.P. RYAN
a/Secretary

AREA STUDY

PILITU CENSUS DIVISION.

INTRODUCTION.

(a) No change.

(b) At present the Tapini Local Government Council is constructing a road to Bakioudu from Tapini. I would estimate that within 6 months, Kene will be connected by a vehicular road to Tapini, being of some 8 miles in length. Otherwise no change.

(c) No change.

(c) No change.

B. POPULATION TRENDS.

- (a) See attached Population Register. Note this does not include the villages of LARAMAITA, LAMANAIPA, MOROA and ZANYALAVAVA as these villages are part of the Tapini Council. The area patrolled was the Non Council Area of the Pilitu. There is a decrease of 44 in the overall population from 1972.
- (b) A surprising trend is the marked reduction in absentees from the area 27% in 1972 to approx 10½% in 1973. The Tapini - Bakioudu road is perhaps exerting some influence in this direction, but not all by far. It could be that many absentees just happened to be home at the time of the census and may move out at a later date. Other than that I can not offer a real explanation for this welcome change.
- (c) No change.

C. SOCIAL GROUPINGS.

D. LEADERSHIP.

(a) No change.

No change.

Attached see appendix A. Note at ABOVE the transfer of leadership from father to eldest son, and the proposed change soon at Kone - again to an eldest son.

(d)

(e)

D.

LEADERSHIP.

(a) No change.

(b) Attached see appendix A. Note at APORE the transfer of leadership from father to eldest son, and the proposed change soon at Kone - again to an eldest son.

(c) At Kone, J. Adams, have attempted to introduce Chile and Cardamon with little success, mainly due to lack of upkeep by the people. With the completion of the Kone-Tepini section of the coast road many of the people from Apora, Pomulavava, Basina and Lotuava indicated that they would begin growing produce for sale at Tepini. Otherwise no change.

LITERACY.

E. LAND TENURE AND USE.

(a) No change.

(b) No change.

(c) LAMINA At Kone D.A.S.P. have attempted to introduce Chile and Cardamon with little success, mainly due to lack of upkeep by the people. With the completion of the Kone-Tapini section of the coast road many of the people from Apore, Porulavava, Lamina and Lotuava indicated that they would begin growing produce for sale at Tapini. Otherwise no change.

APORE Asai Ugene - attended High School, name unknown; trainee doctor at 3 mile.

(d) No change.

(e) At Lamina there were 6 radios, and 4 at Porulavava. All other villages visited did not have a wireless. People with radios complained that they did not understand much of the language spoken. Music is popular.

F. LITERACY.

- (a) No change.
- (b) No change.

(c) Those who are presently attending high school and who have progressed further, are as follows:

<u>LAMINA</u>	Okawa Koma (f) Mana Moima (m)	Form 1 " 111	Catholic Mission School 6 Mile.
---------------	----------------------------------	-----------------	------------------------------------

<u>LOTUAVA</u>	Paul Kaita - attending ^{ed} Kila Kila High, spent 3 years in Australia. Clerk Commonwealth Bank.
----------------	--------------------------------------------------------------------------------------------------------------

<u>ZHAMORO</u>	Amai Ugene - attended High School, name unknown; trainee doctor at 3 Mile.
----------------	----------------------------------------------------------------------------

(d) No change.

(e) At Lamina there were 6 radios, and 4 at Porelavava. All other villages visited did not have a wireless. People with radios complained that they did not understand much of the language spoken. Music is popular.

LITERACY

No (a)
No (d)
who (c)

NAME

AGE

SEX

No (b)
No (e)

REL

EDUC

STANDARD OF LIVING.

No change.

--	--	--	--	--	--	--	--

12

H.

MISSIONS.

No change.

No change.

11

I.

NON-INDIGENE.

No change. No change, except that work is progressing on the
Lapini - Lome section of the road for vehicular traffic, and
should be completed in 6 months.

J.

COMMUNICATIONS.

No change, except that work is progressing on the Tapini - Kone section of the road for vehicular traffic, and should be completed in 6 months. one from Zhanaro who is a trainee doctor.

K. TECHNICAL AND CLERICAL SKILLS.

No change, except Amai Ugene from Zhamoro who is a trainee doctor.

THE ECONOMY OF THE AREA.

L. STAGE OF POLITICAL DEVELOPMENT.

No change, except its potential will be greater as the
Tapini - Bakioudu road progresses.

No change. Village bank books viewed mostly had \$60 - \$80
deposited.

M.

THE ECONOMY OF THE AREA.

No change, except its potential will be greater as the Tapini - Bakioudu road progresses. Village bank books viewed mostly had \$60 - \$80 deposited.

ATTITUDE TO LOCAL GOVERNMENT.
POSSIBILITIES OF EXPANDING THE AREA.

N.

The Pilitu, except for Laramaita, Zaniaslava, Moroa
Maipa is non-council.

No change.

At every village I attempted to gain an accurate
impression of the people's true feelings towards joining a
Council.

AMINA & FOHELAFAVA: a mixed reception to the idea -
some for and some against, but in both cases not really sure
why.

LOFUAVA: generally no to the Council, though a
minority group felt they should be part of the Government, and
if they weren't development would by-pass them.

ZHAMORO: this village was all for joining the Council,
though I fear this desire is accentuated by their mistaken
belief that it will bring sudden development to their area.

These people as do others see the Council as a means
of conveying their desires to the House of Assembly, complain-
ing that their member doesn't visit them.

However this village is fervently split down the centre
in their desire to join either the Tapini or Guari Local
Government Councils. As previously mentioned Father Merant,
without prior consultation, encouraged the Zhamoro people to
join the Guari Council. He has given 6 picks, 6 crowbars, and
12 spades to the people to work on a bridle path from Zhamoro
to join with the Tavivi-Sivisik road in the Karuama Census
Division, which in turn connects to the Guari-Maipa - Guari
road presently under construction. In May this year he was also
attempting to persuade the Guari Council to allocate \$200 for
road works, from the Karuama side towards Zhamoro - which to
date has not met with success.

LAMORO, WAPOTE, NIAIVE, OPORE & KONE: will join the
Tapini Council after the Council road is finished. They then feel
they will be able to market their produce and so be able to pay
their tax.

Again they feel they should join the Government by
joining the Council, or else they will be by-passed development
wise.

The people of this Census Division have no idea how
to evaluate the pros and cons of joining a Council. Most of
them just don't understand the basic principles of a Council,
and as such it is extremely difficult to obtain any real
meaningful indication from them.

For example, when I asked them what they expected to
come back for the 33 tax they gave the general reaction -

O. ATTITUDE TO LOCAL GOVERNMENT.

The Pilitu, except for Laramaita, Zaniyalava, Moroa and Lamanaipa is non-council.

At every village I attempted to gain an accurate impression of the people's true feelings towards joining a Council.

LAMINA & PORELAVAVA: a mixed reception to the idea - some for and some against, but in both cases not really sure why.

LOTUAVA: generally no to the Council, though a minority group felt they should be part of the Government, and if they weren't development would by-pass them.

ZHAMORO: this village was all for joining the Council, though I fear this desire is accentuated by their mistaken belief that it will bring sudden development to their area.

These people as do others see the Council as a means of conveying their desires to the House of Assembly, complaining that their member doesn't visit them.

However this village is fervently split down the centre in their desire to join either the Tapini or Guari Local Government Councils. As previously mentioned Father Morant, without prior consultation, encouraged the Zhamoro people to join the Guari Council. He has given 6 picks, 6 crowbars, and 12 spades to the people to work on a bridle path from Zhamoro to join with the Tavivi-Sivisik road in the Karuama Census Division, which in turn connects to the Guari-Maipa - Guari road presently under construction. In May this year he was also attempting to persuade the Guari Council to allocate \$200 for road works, from the Karuama side towards Zhamoro - which to date has not met with success.

LAMORO, WAPOTE, NIAIVE, OPORE & KONE: will join the Tapini Council after the Coast road is finished. They then feel they will be able to market their produce and so be able to pay their tax.

Again they feel they should join the Government by joining the Council, or else they will be by-passed development wise.

The people of this Census Division have no idea how to evaluate the pro's and con's of joining a Council. Most of them just don't understand the basic principles of a Council, and as such it is extremely difficult to obtain any real meaningful indication from them.

For example, when I asked them what they expected to come back for the \$8 tax they gave the general reaction -

(4)

ATTITUDE TOWARDS CENTRAL GOVERNMENT.

ATTITUDE TO LOCAL GOVERNMENT (cont).

No change.

blank stares all around. A few understood what I was getting at, but seemed didn't seem to worry about obtaining value for their money.

(3)

P. ATTITUDE TOWARDS CENTRAL GOVERNMENT.

ACCOMMODATION, SERVICES AND FACILITIES

No change.

No change.

Q. ACCOMODATION, SERVICES AND FACILITIES.

No change.

VILLAGE	TOTALS (Including In-stays)				ADULTS (Over 18 years old)				CHILDREN (Under 15 yrs)				GRAND TOTAL		
	Males		Females		Males		Females		Males		Females		Males	Females	Total
	N.	F.	N.	F.	N.	F.	N.	F.	N.	F.					
	23	25	28	30	2	2	4					29	29	58	
	24	40	35	35	1	1	2					26	42	68	
	35	26	41	32	3	1	4					38	27	65	
	22	18	15	19	2	1	3					24	19	43	
	35	15	17	22	3	1	4					38	16	54	
	7	12	13	10	2	1	3					9	14	23	
	25	29	40	35	2	3	5					27	32	59	
	18	15	21	15	1	1	2					20	17	37	
(Solely Males)	13	17	24	22	2	2	4					14	19	33	
	200	205	230	230	24	14	38					38	42	80	
	227	243	283	291	28	25	53					53	77	130	

Sumit
30/1/99

POPULATION

Govt. Print.—1946/20,000.—5.72.

Date of Census	Village	TOTALS (Including Absentees)		ABSENTEES (Resident outside Electorate)				Grand Total				
		TOTALS (Excluding Absentees)		ADULT		CHILD (Under 15 yrs)		ADULT		1971	1972	1973
Month/Year	VILLAGE	CHILD (Under 15 yrs)		ADULT		CHILD (Under 15 yrs)		ADULT				
		M.	F.	M.	F.	M.	F.	M.	F.			
28/8	Porelavava	17	23	28	32	2	1	7	4	106	116	114
28/8	Lamina	32	24	40	23	6	3	13	5	140	143	146
29/8	Lotuava	31	36	41	32	3	1	10	2	163	168	156
30/8	Zhamoro	47	44	55	47	-	-	3	-	204	202	196
31/8	Lamcro	32	43	47	29	5	1	13	6	188	193	176
1/9	Niaive	7	12	12	10	2	1	5	2	54	50	51
1/9	Wapote	25	29	40	36	2	5	11	4	151	155	152
2/9	Opore	18	15	21	18	1	-	2	1	79	84	76
3/9	Kone (Bolu-Bolu)	18	17	39	24	2	2	4	5	114	111	111
1972		200	203	266	240	44	43	161	64			
1973		227	243	323	251	23	14	58	28	1199	1222	1178

(1)

POPULATION.

DDA 67.1.18

PATROL REPORT

Report number: **5 (a) of 1973/74**
 District: **Central**
 Patrol conducted by: **T. Martin**
 Area patrolled: **Part Pilitu**
 Duration of patrol: **7 Days**
 Last D.D.A. patrol: **9 - 4 - 73**
 Last O.L.G. patrol: **AS above**
 Map reference:

Objects of patrol: **Annual Census & Area Study**
 Station: **Tapini**
 Subdistrict: **Geilala**
 Designation: **Patrol Officer**
 Personnel accompanying: **C. Travertz P.O. and 2 R.P.N.G.C.**
 Number of days: **7 Days**
 Total population of area: **1187**
 Council area: **Non Council Area**
 House of Assembly Electorate: **Geilala Open**

The District Commissioner,
 District,

In respect of this patrol, I attach

- Field Officers Journal Folios To , ()
- Patrol Instructions, ()
- The Report and my comments, ()
- Area study, ()
- Updating of area study, ()
- Situation Reports No's 1— , ()
- Patrol map, ()

DATE: / 19 .

Assistant District Commissioner

The Secretary,
 Department of the Administrator,
 Division of District Administration,
 KONE DOBU, Papua New Guinea.

In respect of this patrol, I attach

- Area study, ()
- Updating of area study, ()
- Situation Report No's. 1— ()
- ()
- ()

District Headquarters assessment of
 Patrol & Report.....
 Above average
 Average
 Below average



[Signature]
 District Commissioner

Date: 26/11/73

DEPARTMENT OF THE CHIEF MINISTER & DEVELOPMENT ADMINISTRATION

P.O. Box 2396

①

KONEDOBU

Ref.: 67-1-18

Date: 6th December, 1973

The District Commissioner

P.O. BOX 2396

Central District

.....

RE:.....TAPIN.....PATROL NO. 5A.....OF 1973/74

CONDUCTED BY MR. E. MARTIN.....

TO.....CAPT. P. LUTU.....CENSUS DIVISION.

I acknowledge with thanks receipt of Patrol Report Jacket.

W.P. Ryan
W.P. RYAN
a/Secretary

DDA 67.1-16.

H.Q.

PATROL REPORT

Station: TAPINI
 Subdistrict: GOILALA
 District: CENTRAL
 Report No: 6 - 73/74
 Conducted by: R. A. Hoad
 Designation: District Officer
 Duration: 1/11/73 - 9/11/73
 No. of Days: 9 days
 Census Division: BATAIPA / UPPER KUNIMAIPA
 K

Population: 3391
 Council Area: GUARI
 House of Assembly Electorate: GOILALA OPEN
 Map Reference: -
 Last Patrol: 1973
 Objects of Patrol: Administration

The District Commissioner,
 Central District,
 Port Moresby

In respect of this patrol, I attach

Field Officers Journal Folios 1 To 2,	(1)
Patrol Instructions,	()
The Report and my comments,	()
Area study,	()
Updating of area study	()
Situation Reports Nos 1— ,	()
Patrol map,	()

DATE: 12 / 11 / 73

R. Hoad
 Assistant District Commissioner

The Secretary,
 Department of the Chief Minister and Development Administration,
 KONEDOBUE, Papua New Guinea.

In respect of this patrol, I attach

Area study,	()
Updating of area study,	()
Situation Reports Nos 1— ,	()
.....	()
.....	()



District Headquarters assessment of
 Patrol & Report.....

Above average
 Average
 Below average

DATE: 20 / 11 / 73

[Signature]
 District Commissioner

DDA67-1-8

DISCOM
2591

District Office
P.O. Box 776
POH, HONIARA

The Secretary
Department of the Chief Minister and
Development Administration
KONEDOBU



November, 1974
67-2-5
Davies/ds
E/DO(L)

TAPINI PATROL REPORTS NOS. 2, 5 AND 6

Attached please find Patrol Jackets covering those patrols.

Matters raised are of Local and District level, and have been handled as such.

I regret the delay in forwarding them to you.

For your records please.

D. J. Clancy
D.J. CLANCY
District Commissioner
Central District

PATROL REPORT

Station: TAPINI
 Subdistrict: GOILALA
 District: CENTRAL
 Report No: TAPINI NO 6
 Conducted by: R. FORSTER
 Designation: P.O.
 Duration: 11-10-74 13-10-74
 No. of Days: 3 DAYS
 Census Division: U. KUNIMAIWA

Population: 2,120
 Council Area: GUARI L.G.C.
 House of Assembly Electorate: GOILALA
 Map Reference:
 Last Patrol: GUARI No 1.
 Objects of Patrol: INVESTIGATE SUDDEN DEATH OF BAUAI OF TONEMENA.

The District Commissioner,
 District,

In respect of this patrol, I attach

- Field Officers Journal Folios To , ()
- Patrol Instructions, ()
- The Report and my comments, ()
- Area study, ()
- Updating of area study ()
- Situation Reports Nos 1— , ()
- Patrol map, ()

DATE: / /19 .

Assistant District Commissioner

The Secretary,
 Department of the Chief Minister and Development Administration,
 KONEDOBUN, Papua New Guinea.



In respect of this patrol, I attach

- Area study, ()
- Updating of area study, ()
- Situation Reports Nos 1— , ()
- ()
- ()

District Headquarters assessment of
 Patrol & Report.....
 Above average
 Average
 Below average

DATE: / /19 .

District Commissioner

DEPARTMENT OF THE CHIEF MINISTER & DEVELOPMENT ADMINISTRATION

P.O. Box 2396

KONEDOBU

Ref.: 67-1-16

Date: 6th December, 1973

The District Commissioner
P.O. Box 776.....
PORT.....
Central District.....

RE:.....TAPANI.....PATROL NO...6.....OF..4973/74..
CONDUCTED BY MR....P. J. HEND.....
TO...~~SAK PA/APPET~~.....CENSUS DIVISION.

I acknowledge with thanks receipt of Patrol Report Jacket.

W.P. Ryan
W.P. RYAN
a/Secretary X

PATROL REPORT

N. O.

Station: **TAPINI**
 Subdistrict: **GOILALA**
 District: **CENTRAL**
 Report No: **7 - 73/74**
 Conducted by: **R. A. HOOD**
 Designation: **DISTRICT OFFICER**
 Duration: **15/11/73 - 25/12/73**
 No. of Days: **41**
 Census Division: **PIKITU, KUNI, VETAPU, IVANE, AIWARA, KATAIPA**
GOILALA SUB-DISTRICT

Population: **25,000**
 Council Area: **WOITAM + GOMALU**
 House of Assembly Electorate: **GOILALA**
 Map Reference: **CENTRAL DISTRICT**
 Last Patrol: **1973**
 Objects of Patrol: **ADMINISTRATION**
ROADS + VILLAGE INSPECTION
INVESTIGATE SUDDEN DEATH

The District Commissioner,
CENTRAL District,
PORT Moresby

In respect of this patrol, I attach

- Field Officers Journal Folios 3 To 11, (✓)
- Patrol Instructions, ()
- The Report and my comments, ()
- Area study, ()
- Updating of area study ()
- Situation Reports Nos 1-7, (✓)
- Patrol map, ()

DATE: **27/12/1973**

R Hood
 Assistant District Commissioner

The Secretary,
 Department of the Chief Minister and Development Administration,
 KONEDOBUBU, Papua New Guinea.

In respect of this patrol, I attach

- Area study, ()
- Updating of area study, ()
- Situation Reports Nos 1- , ()
- ()
- ()

District Headquarters assessment of
 Patrol & Report.....
 Above average
 Average
 Below average

DATE: / /19

District Commissioner



DEPARTMENT OF THE CHIEF MINISTER & DEVELOPMENT ADMINISTRATION

P.O. Box 2396
KONEDOBU
Papua New Guinea

Ref.: 67-20-5
Date: 1st February, 1974

The District Commissioner
Central District
P.O. Box 776
FORT MORESBY

RE: TAPINI PATROL NO. 7 OF 1973/74
CONDUCTED BY MR. R.A. HOAD
TO PILITU, KUNI, VETAPU, IVANE, AIWARA and KATAIPA CENSUS DIVISION(S).

... I acknowledge with thanks receipt of:-

- Situation Report No. 1 together with assessments. These have been distributed to appropriate Headquarters' Branches for information and any action required.

~~Area Development/assessment/assessment~~

Please ensure that all future Situation Reports are sent to this Headquarters with duplicate copies.

P. Bouraga
P. BOURAGA
a/Secretary

DDA 67. 1. 28

(1)



DEPARTMENT OF THE CHIEF MINISTER AND DEVELOPMENT ADMINISTRATION

TELEGRAMS: DISCOM
TELEPHONE: 2891

District Office
PO Box 776
PORT MORESBY

PAPUA NEW GUINEA

DEPARTMENT OF THE CHIEF MINISTER AND DEVELOPMENT ADMINISTRATION
29 JAN 1974
KONEDOBU

The Secretary
Department of The Chief Minister and
Development Administration
KONEDOBU

Date: 23rd January 1974
Our Reference: 67-2-5
Action Officer: ASMUSSEN/DG
Designation:
Your Reference:
Date:

TAPINI PATROL REPORT NO 7 of 1973-1974

Enclosed please find Patrol Jacket together with Situation Report as submitted by Mr R Hoad, ADC Tapini. Prime purpose of the Patrol was familiarisation with the area.

Copy of the Situation Report has also been forwarded to the District Local Government Office.

Handwritten initials

D R MARSH
District Commissioner
Central District

DISCOM
2891

District Office
PO Box 776
PORT MORESBY

23rd January 1974

The Secretary
Department of The Chief Minister and
Development Administration
KONEDOBU

67-2-5
ARAUSSER/DC

TAPIRI PATROL REPORT NO 7 of 1973-1974

Enclosed please find Patrol Jacket together with Situation Report
as submitted by Mr R Head, ADC Tapiri. Prime purpose of the Patrol
was familiarisation with the area.

Copy of the Situation Report has also been forwarded to the District
Local Government Office.

D R MARSH
District Commissioner
Central District

cc D.L.G.O.
PORT MORESBY

PATROL REPORT

Report number: **8-72/73.**
 District: **Central**
 Patrol conducted by: **T. MARTIN**
 Area patrolled: **PILITU C.D.**
 Duration of patrol: **2 Days**
 Last D.D.A. patrol: **8/73**
 Last O.L.G. patrol:
 Map reference:

Objects of patrol: **ROAD WORKS TAPINI-KONE SECTION OF COAST ROAD,**
 Station: **TAPINI**
 Subdistrict: **GOILALA**
 Designation: **P.O.**
 Personnel accompanying: **NIL**
 Number of days: **2**
 Total population of area:
 Council area: **NON.**
 House of Assembly Electorate: **GOILALA OPEN**

The District Commissioner,
CENTRAL District,
FORT MORESBY.....

In respect of this patrol, I attach

Field Officers Journal Folios 1080 ,	(✓)
Patrol Instructions,	()
The Report and my comments,	()
Area study,	()
Updating of area study,	()
Situation Reports No's 1— ,	()
Patrol map,	()

DATE: **3 / 12 1973**

R. Head
 Assistant District Commissioner

The Secretary,
 Department of the Administrator,
 Division of District Administration,
 Konedobu, Papua New Guinea.

In respect of this patrol, I attach

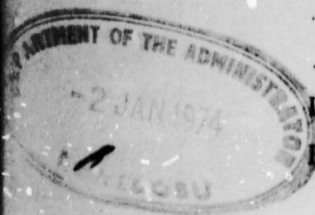
Area study,	()
Updating of area study,	()
Situation Report No's. 1—	()
.....	()
.....	()

District Headquarters assessment of
 Patrol & Report.....

Above average
 Average
 Below average

Date: / / 19

.....
 District Commissioner



DEPARTMENT OF THE CHIEF MINISTER & DEVELOPMENT ADMINISTRATION

2

P.O. Box 2396
KONEDOBU

Ref.: 67-1-23
Date: 7-1-74

Grand Tot

The District Commissioner
Central District
.....
P.O. Box 776
FORT MORESBY
.....

RE: TAPINI PATROL NO. 8 OF 1973/74
CONDUCTED BY MR. T. MARTIN
TO: FILITU CENSUS DIVISION.

I acknowledge with thanks receipt of Patrol Report Jacket.

[Handwritten Signature]
P. KOURIK
S/SECRETARY



DDA 67. 1. 23.

①

DEPARTMENT OF THE CHIEF MINISTER AND DEVELOPMENT ADMINISTRATION

TELEGRAMS: DISCOM
TELEPHONE: 2891



District Office
P.O. Box 776
PORT MORESBY

PAPUA NEW GUINEA

The Secretary
Department of the Chief Minister and
Development Administration
KONEDOBU

Date: 28th December, 1973

Our Reference: 67-2-5

Action Officer: Asmussen/Ds

Designation: D.O.(L)

Your Reference:

Date:

TAPINI PATROL REPORTS NOS. 3 and 8 of 1973/74

Patrol Jackets for the above two patrols are forwarded herewith for your records.

Both patrols were engaged in continuing work on the Tapini-Coast road.

D.R. Marsh
D.R. MARSH
District Commissioner
Central District

PATROL REPORT

Station: **TAPINI**
 Subdistrict: **GOILALA**
 District: **CENTRAL**
 Report No: **10 of 73/74**
 Conducted by: **P.C. GOGGIN**
 Designation: **PATROL OFFICER**
 Duration: **4/1/74 to 10/1/74**
 No. of Days: **7 days**
 Census Division: **ALWARA/IVANE**

Population: **3,500**
 Council Area: **TAPINI**
 House of Assembly Electorate: **GOILALA OPEN**
 Map Reference: **attached**
 Last Patrol: **No's 483 of 73/74 (August/Dec')**
 Objects of Patrol: **ROAD INSPECTION/SURVEY OF TAPINI - BOITAPE RD.**

The District Commissioner,
CENTRAL District,
Port Moresby

In respect of this patrol, I attach

- Field Officers Journal Folios 6 to 7, ()
- Patrol Instructions, (**x**)
- The Report and my comments, ()
- Area study, ()
- Updating of area study ()
- Situation Reports Nos 1—, ()
- Patrol map, (**x**)

DATE: **21 / 2/1974**

[Signature]
 Assistant District Commissioner

The Secretary,
 Department of the Chief Minister and Development Administration,
 KONEBOBU, Port Moresby, New Guinea.

In respect of this patrol, I attach

- Area study, ()
- Updating of area study, ()
- Situation Reports Nos 1—, ()
- ()
- ()

- District Headquarters assessment of Above average
- Patrol & Report..... Average
- Below average

DATE: **1 / 19**

.....
 District Commissioner



DEPARTMENT OF THE CHIEF MINISTER & DEVELOPMENT ADMINISTRATION

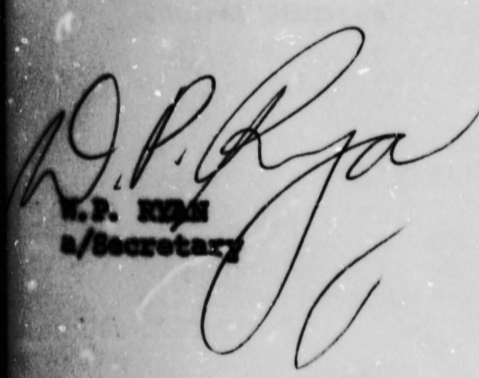
P.O. Box 2396
KONEDOBU

Ref.: 67-1-37
Date: 16/4/74.

The District Commissioner
Central District.....
P.O. Box 776.....
PORT MORESBY.....

RE:.....TAPINI.....PATROL NO.....10.....OF.....1973/74.....
CONDUCTED BY MR.....P.C. GOGGIN.....
TO.....AIWARA AND IVANE.....CENSUS DIVISIONS.

I acknowledge with thanks receipt of Patrol Report Jacket.


W.P. KINN
a/Secretary

DDA67.1.37



DEPARTMENT OF THE CHIEF MINISTER AND DEVELOPMENT ADMINISTRATION

TELEGRAMS: DISCOM
TELEPHONE: 2897

District Office
P.O. Box 776
PORT MORESBY

PAPUA NEW GUINEA




The Secretary
Department of the Chief Minister
and Development Administration
KORORORU

Date: 22nd March, 1974
Our Reference: 67-2-5/35-3-2(5)
Action Officer: Asmusen/Ds
Designation: D.O.(L)

Your Reference:
Date:

TAPINI PATROL REPORT No.10 of 1973/74

Attached please find patrol jacket pertaining to the above patrol. The patrol was on a route seeking mission, for a link between Woitape and Tapini primarily to be used in cattle project stocking, and later slaughter at Tapini.

h 
J.J. GLANCY
District Commissioner
Central District

To bring speed up to vehicular conditions require mainly marking and labour.

The report on to the point, and indicates only the project situation regarding the route to Woitape, but also Mr. Boggs's approval to the work.

Sub-District Office,
Tapini, C.D.

22nd February, 1974.

The District Commissioner,
Central District,
P.O. Box 776,
PORT MORESBY

67-1-1
JMVO
a/ADC

TAPINI REPORT NO 10 OF 73-74

As suggested in the second paragraph of A, an engineer's assessment should be obtained in regard to the routes described in this section of the report.


2. It would seem, from the evidence offered, that the SPEEDIES GAP route to WOITAPE would be better than that via the IVANE CENSUS DIVISION, at this stage.

3. As Mr Goggin points out, cattle are already being brought along the speedies Gap route, and the work required on this to upgrade it to a good track capable of being used by motor cycles is relatively minor.

4. The IVANE route is far from ready for use by cattle and to make it a vehicular road at some later time will require heavy machinery.

5. To bring speedies Gap up to vehicular conditions requires mainly blasting and labour.

The report is to the point, and indicates not only the present situation regarding the routes to Wsitape, but also Mr. Goggin's approach to his work.


(J.M. van Oosterwijk.)
a/Assistant District Commissioner.

PATROL REPORT

Station: **Tapini**
 Subdistrict: **Gailala**
 District: **Central**
 Report No: **12-73-74**
 Conducted by: **Kobule Bwaletu**
 Designation: **Patrol Officer**
 Duration: **21/2/74 to 1/3/74**
 No. of Days: **9**
 Census Division: **Part Loloipa**


Population: **1140**
 Council Area: **Tapini**
 House of Assembly Electorate: **Gailala**
 Map Reference:
 Last Patrol: **No. 8 of 7/74**
 Objects of Patrol: **road repairs**

The District Commissioner,
Central District,

In respect of this patrol, I attach

Field Officers Journal Folios 205 to 209	(x)
Patrol Instructions,	()
The Report and my comments,	()
Area study,	()
Updating of area study	()
Situation Reports Nos 1— ,	()
Patrol map,	()

DATE: **6/5/1974**


 Assistant District Commissioner

The Secretary,
 Department of the Chief Minister and Development Administration,
 KONEDOBUBU, Papua New Guinea.



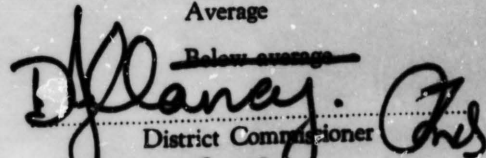
In respect of this patrol, I attach

Area study,	()
Updating of area study,	()
Situation Reports Nos 1—	()
Report Jacket	(*)
.....	()

District Headquarters assessment of
 Patrol & Report.....

~~Above average~~
 Average
~~Below average~~

DATE: **18/6/1974**


 District Commissioner
CENTRAL

DEPARTMENT OF THE CHIEF MINISTER AND DEVELOPMENT ADMINISTRATION

P.O. Box 2396

KONEDOBU

Papua New Guinea

Ref. : 67-1-41

Date : 15th July 1974

The District Commissioner

Central District.....

NO. 776.....

.....

RE: **SAVINE**.....PATROL NO. **11**.....OF **73/74**

CONDUCTED BY MR. **K. WALITO**.....

TO : **SAVINE**..... CENSUS DIVISION(S).

I acknowledge with thanks receipt of Patrol Report Jacket and Patrol report.

SAVINE
15/7/74

1-41



DEPARTMENT OF THE CHIEF MINISTER AND DEVELOPMENT ADMINISTRATION

TELEGRAMS: DISCOM
TELEPHONE: 2891

District Office
P.O. Box 776
PORT MORESBY

PAPUA NEW GUINEA

Secretary
Department of the Chief Minister and
Development Administration
KONEDOBU

Date: 19th June, 1974
Our Reference: 67-2-5
Action Officer: Kelliher/Ds
Designation: a/DO(SD)

Your Reference:
Date:

TAPINI PATROL NO. 12 - 1973/74

Forwarded herewith please find the jacket for the
above Patrol Report.

- 2. This was a routine road work supervision Patrol.

Clancy
D.J. CLANCY
District Commissioner
Central District

PATRIOL REPORT

Station: **Waipahoehoe** Population: **11978**
 Sub-District: **Waipahoehoe** Council Area: **1/A**
 District: **Waipahoehoe** House of Assembly Electorate: **Waipahoehoe**
 Report No: **115 1977/78** Map Reference:
 Conducted by: **R. J. [unclear]** Date of Patrol: **11 5 1977/78**
 Organization: **Waipahoehoe Community** Object of Patrol:
 Duration: **2 1/2 hours** **To investigate the death of**
 No. of Days: **5 days** **Miss. Hope of Waipahoehoe**
 Census Division: **Waipahoehoe**

The District Commissioner,
Waipahoehoe District,
Waipahoehoe **Waipahoehoe**

- In respect of this patrol, I attach
- Field Officers' Journal Folios // **Two** ()
- Patrol Instructions, ()
- This Report and my comments, ()
- Area study, ()
- Updating of area study ()
- Situation Reports Nos 1- , ()
- Patrol map, ()

DATE: **11 6 1977**

R. [unclear]
 Assistant District Commissioner

The Secretary,
 Department of the Chief Minister and Development Administration,
 P.O. Box 1111, Honiara, New Guinea.

- In respect of this patrol, I attach
- Area study, ()
- Updating of area study, ()
- Situation Reports Nos 1- , ()
- ()
- ()

District Headquarters assessment of
 Patrol & Report: Above average
 Average
 Below average

DATE: **11 7 1977**

D. J. [unclear]
 District Commissioner

DEPARTMENT OF THE CHIEF MINISTER AND DEVELOPMENT ADMINISTRATION

P.O. Box 2396

KONEDOBU

Ref. : 67-1-45

Date : 15th July 1974

The District Commissioner

Central District.....

P.O. Box 776.....

JOHN HOPKINS.....

RE :**SAFETY**.....PATROL NO.**13**.....OF**73/74**..

CONDUCTED BY MR.**R. FORSTER**.....

TO :**FILED**.....CENSUS DIVISION.

I acknowledge with thanks receipt of Patrol Report Jacket.

S. HUNTER
Secretary


DDA 67-1-45

DISCOM
2891

District Office
P.O. Box 776
PORT MORESBY

2nd July, 1974

Assistant District Commissioner
TAPINI



TAPINI PATROL No. 13 of 1973/74

Thank you for the above report.

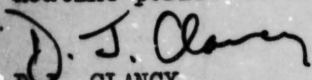
These investigations should be concluded as quickly as possible.

Please advise me if you anticipate any further delays.

D.J. CLANCY
District Commissioner
Central District

c.c. The Secretary
Dept. of the Chief Minister and
Development Administration
KONEDOBU

Routine police investigations only.


D.J. CLANCY
District Commissioner
Central District