

NATIONAL ARCHIVES & PUBLIC RECORDS SERVICES
OF PAPUA NEW GUINEA

PATROL REPORTS

DISTRICT: EAST SEPIK

STATION: WEWAK

VOLUME No: 11

ACCESSION No: 496.

1961. - 1962

Filmed by/for the National Archives of Papua New Guinea,
PORT MORESBY - 1989. 1990

Sole Custodian: National Archives of Papua New Guinea.

Papua New Guinea Patrol Reports

Digitized version made available by



Copyright: Government of Papua New Guinea. This digital version made under a license granted by the National Archives and Public Records Services of Papua New Guinea.

Use: This digital copy of the work is intended to support research, teaching, and private study.

Constraints: This work is protected by the U.S. Copyright Law (Title 17, U.S.C.) and the laws of Papua New Guinea. Use of this work beyond that allowed by "fair use" requires written permission of the National Archives of Papua New Guinea. Responsibility for obtaining permissions and any use and distribution of this work rests exclusively with the user and not the UC San Diego Library.

Note on digitized version: A microfiche copy of these reports is held at the University of California, San Diego (Mandeville Special Collections Library, MSS 0215). The digitized version presented here reflects the quality and contents of the microfiche. Problems which have been identified include misfiled reports, out-of-order pages, illegible text; these problems have been rectified whenever possible. The original reports are in the National Archives of Papua New Guinea (Accession no. 496).

PATROL REPORTS

WEST SEPIK PROVINCE

WEWAK 1961/62

1-1961/62. S.J. MURPHY. SOUTH WEST WAPET, S/WAPET C/O.



A. D. O.,
LUMI.

TERRITORY OF PAPUA AND NEW GUINEA

PATROL REPORT

District of..... Sepik Report No..... Lumi No. 1-61/62.....

Patrol Conducted by..... D. J. MURPHY, Patrol Officer Gr. 2

Area Patrolled..... South-West Wapei and South Wapei Census Divisions.

Patrol Accompanied by Europeans..... Nil.

Natives..... 6 - 4 Police, 1 Hospital Orderly,
1 Interpreter.

Duration—From..... 14 6 / 19 61 to..... 15 7 / 19 61

Number of Days..... 32

Did Medical Assistant Accompany?..... No

Last Patrol to Area by—District Services..... /..... 9 / 19 60

Medical /..... 7 / 19 59

Map Reference..... Fourmil Army strat series and patrol maps.

Objects of Patrol..... 1. Tax collection South-West Wapei. 2. Census revision
both areas. 3. Routine administration both areas.

Director of Native Affairs,

PORT MORESBY.

Forwarded, please.

/ /19


.....
District Commissioner

Amount Paid for War Damage Compensation £.....

Amount Paid from D.N.E. Trust Fund £.....

Amount paid from P.E.D.P. Trust Fund

.....
.....
.....



MEMORANDUM OF PATROL

Patrol No. **1-61/62** Subdistrict **Lumi** District **Sepik**
Officer Conducting Patrol **D. J. MURPHY, Patrol Officer Gr. 2.**
Census Division Patrolled **South-West Wapei and South Wapei.**
Objects of Patrol **1. Tax collection South-West Wapei.**
2. Census revision both areas.
3. Routine administration both areas.
Date Patrol Commenced **14/6/61** Date Completed **15/7/61**
Duration—days **32**

SUMMARY OF CORRESPONDENCE ARISING FROM PATROL

<u>Lumi File No.</u>	<u>Addressed.</u>	<u>Subject.</u>
21-1-1	Police Commissioner	Report on native police.
28-2-2	Taxation Commissioner	Head tax matters.
67-1-1	A. D. O., Lumi.	Thoughts on the Y. River area.
35-5-4	" "	Y. River Mission Lease.
45-1-1	" "	Yilui Aid Post.
28-2-2	" "	Reaction to head tax.
28-2-2	" "	Tax exemptions.
50-1-1	Fr. Denis, Lumi.	Catholic Mission Station - Yilui.

D. J. MURPHY,

D. J. Murphy
Patrolling Officer's Signature.

I certify that all necessary local administrative action has been or is being taken on matters arising out of this patrol and that the correspondence above indicated by a "tick" has been forwarded to the Headquarters, Department of Native Affairs, Port Moresby.

.....
District Officer.

Territory of Papua and New Guinea.

Diary:-

Wed., 14/6/61.

Day 1.

Patrol lead by writer and consisting of 4 Police, 1 Medical Orderly, 1 Interpreter and 50 carriers departed Lumi 9/45 A.M. Carriers recruited from Lumi, Otengi, Maui, Wabuf and Klelbuf. To Kamnum via Wabuf and Telbipi. Carriers changed at Telbipi and cargo taken over by Telbipi and Tauwitei. Route follows a series of ridges and gulleys over a fair track to Telbipi. Track slushy after previous night's rain. After leaving Telbipi, the patrol forded the Sibi River and traversed a series of steep gulleys to Kamnum village. Latter section of track quite good but some very steep pinches. Finalised purchase of Kamnum Mission lease - refer Lumi File 35-5-2. Cool, overcast day. Light rain during night.

Walking times:-	Lumi - Wabuf.	25 Mins.
	Wabuf-Telbipi.	100 "
	Telbipi - Kamnum.	85 "
		<hr/>
		3 1/2 Hrs.

Thurs., 15/6/61.

Day 2.

At Kamnum. Villages of Parisko, Wiup, Gutaiya and Kamnum lined. Census revised and tax collected. Kamnum and Wiup inspected. Wiup in good order. Kamnum neglected. Suitable instructions issued. Tultul of Kamnum resigned. Provisional appointment made. Village Officials good. Luluai of Kamnum excellent. Discussions on economic development held with Village Officials and leaders. Hot day.

Frid., 16/6/61.

Day 3.

Steady rain delayed the patrol's departure until 10 A.M. Carriers recruited from Kamnum, Parisko, Gutaiya and Wiup. To Galgatu via Gutaiya. Track follows a gradual descent to the Milapa Creek, a tributary of the Iuri Creek which flows into the Sibi River. This is forded and then the track gradually ascends to Gutaiya village. Easy walking over a good track. From Gutaiya, the track descends gradually to the Iuri Creek. This water course is followed for a short distance. The track then cuts across two mountains, the first of which is a steep climb. From there it is easy walking along a ridge to Galgatu. Track quite good. Gutaiya inspected enroute. In good state. Excellent Rest House and Police Barracks. Seems no need for them. Future patrols should consider deeply before advising subsequent replacement. Galgatu and Tubum lined. Census revised and tax collected. Galgatu inspected. Rest House and Police Barracks unsatisfactory. Requested replacement. Cool, overcast day. Small death adder killed on the track.

Walking times:-	Kamnum - Gutaiya.	3/4 Hr.
	Gutaiya - Galgatu	1 1/2 "
		<hr/>
		2 1/4 Hrs.

Sat., 17/6/61.

Day 4.

Departed from Galgatu. Carriers recruited from Galgatu, Tubum and Bulawa. Some carriers from Kamnum held over as those from Weteili failed to arrive. Proceeded to Wokien via Old Galgatu and Giliato. Track descends gradually and then sharply from Galgatu to the Kano Creek, a tributary of the Weni River. This is forded and the track ascends and follows a ridge for a number of miles and descends again to the Wamele Creek, another tributary of the Weni River. Its course is followed

for a short distance. Then the patrol moved over a small range into the Keteyuri Creek, a tributary of the Wamele Creek. The course of this stream is followed for some time when the patrol encountered the path leading into Giliato, which is a hamlet of Yukilo village. From there it is an easy walk to Wokien. The track is fairly good most of the way and the walking easy but tiring. Enroute an inspection was made of the site of old Galgatu as a possible new Rest House site. Factions from Tubum and Galgatu wish to build it there to save the long walk for the Tubum people and also provide an alternative and easier route for future patrols direct from Outaiya. Advised the people to discuss it. No objections to the suggestion. Next patrol should check. Most of the Wokien population in the bush carving up a wild pig for the patrol. Luluai greeted the patrol and assisted in settling everybody down for the night. Warmish day. Light rain during the night.

Walking times:-	Galgatu - Old Galgatu.	$\frac{3}{4}$ Hr.
	Old Galgatu - Giliato.	$3\frac{1}{4}$ "
	Giliato - Wokien	$\frac{3}{4}$ "
		<hr/>
		$4\frac{3}{4}$ Hrs.
		<hr/>

Sun., 18/6/61.

Day 5.

Wokien lined. Census revised and tax collected. Village inspected. In bad state. 18 convicted under Reg. 119 NAR's. 5 people instructed to proceed to Lumi Hospital. Part cargo sent off to Kami via Abrau. remainder to Yukilo with patrol. Track follows a ridge down to the Wovia River. This is forded and the track gradually ascends to Yukilo. Luluai reported that some people were attempting to evade the census. Police sent off to apprehend them. No luck. Census revised and tax collected. Census proved a mind-shattering task. Most of the people cannot remember which name they are registered under. A very wooden mob. List of census evaders placed on record in the Village Book. Village inspected. Window dressing only. Latrines not in use. Large amounts of faeces in evidence. "Kivung" convened at night. Population strongly criticised by writer and Village Officials. Latter not very impressive. Tultul of the hamlet of Giliato shows promise. Applied to have separate census register and line at Giliato. Approved. Census Register drawn up. Copy to be sent to Taxation Commissioner - refer Lumi File 28-2-2. Requested the Tultul to erect Rest House and Police Barracks in their hamlet. Future patrols could camp there and proceed on to Wokien the next day. Cool, overcast day. Mosquitoes a nuisance.

Walking times:-	Wokien - Yukilo.	$1\frac{3}{4}$ Hrs.
-----------------	------------------	---------------------

Mon., 19/6/61.

Day 6.

Departed for Kernam. Carriers held over from Wokien. Track very poor and a lot of walking in streams. Sibi River crossed and followed for some considerable distance. A tiring walk. Most of the population in the bush. Rest House nearly falling down. Police Barracks in disgusting condition. Temporary repairs made to Rest House and Police Barracks cleaned up. Grass freshly cut. People turned up at dusk.

Walking times:-	Yukilo - Kernam.	4 Hrs.
-----------------	------------------	--------

Tues., 20/6/61.

Day 7.

Kernam lined. Census revised and tax collected. Village inspected. Fair. Instructions noted in Village Book. Requested replacement of Rest House and Police Barracks. 1 dog destroyed and buried under supervision. 4 patients to Lumi Hospital. Proceeded to Maurom. Carriers held over from Yukilo. Track follows a series of undulating ridges. Easy walk over good track. Maurom people in the bush. Rest House nearly

falling down. Police Barracks a shambles. Temporary repairs made.

Walking times:- Kernam - Mauroom. 2 Hrs.

Wed., 21/6/61.

Day 8.

Mauroom lined. Census revised and tax collected. Village inspected. Fair. Requested replacement of Rest House and Police Barracks. Kernam carriers held over for journey to Yawari. Track drops steeply from Mauroom and follows along flat bush country, crossing the Gwenelif River to the start of the grass plains. The track meanders across the plains indispersed with patches of light bush and sago swamps adequately bridged. The hamlet of Marau is visited enroute. The Kaigu River is forded near Yawari. Conditions were dry and the weather was kind to us. Easy flat walking. A tiring walk, however. Arrived at Yawari just on dusk. People in the bush. To-day is my 28th birthday and the anniversary of my 7th year in the service. What a way to celebrate.

Walking times:- Mauroom - Yawari. 5 1/2 Hrs.

Thurs., 22/6/61.

Day 9.

Yawari lined. Census revised and Tax Census Register compiled. The hamlet of Manitopai which previously lined with this village will in future be censused separately. New Luluai provisionally appointed for Yawari. C.N.A. convened and a man and his wife convicted under Reg. 67A NAR's. 1 patient to Yellow River Mission Station. Village inspected. Fair. Warmish day.

Frid., 23/6/61.

Day 10.

To Manatopai. Easy walk over flat terrain through light bush. One small swamp adequately bridged. Manitopai lined and Tax Census Register compiled. 4 patients to Yellow River Mission Station. Village inspected. Fair. Flies bad. Hot, sultry day.

Walking times:- Yawari - Manitopai. 1 1/2 Hrs.

Sat., 24/6/61.

Day 11.

To Gwidami via Aiendami. Track proceeds from Manitopai down to the Kaigu River which was crossed by a large tree conveniently placed there by recent floods. The track then proceeds through light bush crossing a number of small streams to the grass plain. From there, the track traverses grass plain to patches of light bush and sago swamp to grass plain etc. all the way to Aiendami. Track through sections of bush very rough and boggy. Some swamps not adequately bridged. The Kaigu River is forded again on arrival at Gwidami. A monotonous, tiring walk. Once again the weather was kind to us. A cool, overcast day. On arrival at Gwidami, patrol found the Rest House, Police Barracks and attendant facilities in bad state. Village overgrown and dirty. Only small population present. These assisted to rectify the matter.

Walking times:- Manitopai - Aiendami. 4 1/2 Hrs.
Aiendami - Gwidami. 1/2 "

4 3/4 Hrs.

Sun., 25/6/61.

Day 12.

Gwidami and Aiendami lined and census revised. Tax Census Registers compiled. Discussions with Village Officials regarding village and track maintenance. Instructions given and noted in Village Book.

Mon., 26/6/61.

Day 13.

Proceeded to Iwani. Track follows through usual type of grassland country previously described. One swamp adequately bridged. Track through bush country nearing Iwani very boggy. Iwani is situated on a hill which is a significant feature in this vast wasteland. A sharp climb to get to it. Rest House and Police Barracks prepared for the first time this patrol. A few sharp showers at lunch time brought a very pleasant cool change. Fresh water collected and afforded the patrol a welcome change from black sago water. Census Revised and Tax Census Register compiled. A long, arduous process. People addressed regarding the recent death at Lumi of the Luluai of Iwani. Presents made to the Luluai's relatives. Everybody seemed pleased with this gesture. Luluai and Tultul provisionally appointed. 4 patients to Yellow River Mission. Dusk presented a fantastic picture of the surrounding scenery from our position on top of Iwani. The hills around Lumi shrouded in low cloud; the majestic mountains on the other side of the Sepik River, dark and foreboding, reaching up to a waning sky; the Border Mountains clearly silhouetted against the sunset; and the vast areas of wasteland all around us. A long, hard but very pleasant day. If consideration is given to establishing a post in this area, I suggest a thorough ground and aerial survey of this and adjacent areas - see Lumi File 67-1-1.

Walking times:- Gwidani - Iwani. 1½ Hrs.

Tues., 27/6/61.

Day 14.

To Pabei. Track descends from Iwani to a grassed ridge and then a further sharp descent to a boggy track through light bush and part swamp. Pabei lies just on the eastern side of a tributary of the Yellow River which was crossed by a recently constructed foot-bridge. Patrol facilities at Pabei very bad and situation immediately rectified with assistance of Pabei Village Officials and people. Census revised and Tax Census Register compiled. Village inspected. Reasonable. Instructions given for repairs to be made on track between Pabei and Iwani. To commence forthwith and patrol will check later in the week. 10 patients to proceed to Yellow River Mission. Cool, overcast day. A short, heavy burst of rain during afternoon.

Walking times:- Iwani - Pabei. 1 Hr.

Wed., 28/6/61.

Day 15.

To Ameni. Yellow River crossed by canoe. Track follows through light bush, crossing a number of small streams all adequately bridged. No swamp. Track fairly good. A bit boggy in sections. Ameni and Irimui lined and census revised. Both villages incorporated in the one Tax Census Register. Patrol facilities here quite good. Village not too bad. Flies and mosquitoes very bad. An extremely hot day.

Walking times:- Pabei - Ameni. 1½ Hrs.

Thurs., 29/6/61.

Day 16.

To Akwom. Track proceeds northwards through light bush. A few small streams adequately bridged. Track cut and logged. In good condition. Easy walking. Census revised and Tax Census Register compiled. Village inspected. Good. Village Officials good. Fine, clear day.

Walking times:- Ameni - Akwom. 2 Hrs.

Frid., 30/6/61.

Day 17.

To Naum. Track proceeds further northwards through light bush over good track. Census revised and Tax Census Register compiled. Village

inspected. Good. To Yegarapi. Yellow River crossed by canoe. Track traverses light bush, some swampy terrain and two grass patches. Latter very boggy. Visited Yellow River Mission Station and had radio conversation with A.D.O. - Lumi.

Walking times:-	Akwom - Naum.	1/2 Hr.
	Naum - Yegarapi.	2 "
		<hr/>
		2 1/2 Hrs.
		<hr/>

Sat., 1/7/61.

Day 18.

Alai, Norambalip and Yegarapi lined at Yegarapi. Census revised and Tax Census Registers compiled. Villages inspected and found in good condition.

Sun., 2/7/61.

Day 19.

Preliminary investigations into Yellow River Mission lease - refer Lumi file 35-5-4.

Mon., 3/7/61.

Day 20.

Patrol's departure delayed by steady, general rain. Patrol moved off at 10 A.M. in slight rain, which soon cleared. Track proceeds to Nami along back the track to Naum until after crossing the Yellow River, the track veers off to the east. Track follows through light bush country crossing a number of small streams. No swamp and no kunai. First part of track in bad condition. Latter sections wet but well maintained. Nami lined. Census revised and Tax Census Register compiled. These people have a good grasp of the principle of census taking and things progressed very smoothly. Village Officials good. Village and patrol facilities good. Cool, overcast day.

Walking times:-	Yegarapi - Nami.	3 1/2 Hrs.
-----------------	------------------	------------

Tues., 4/7/61.

Day 21.

To Warukori. Track proceeds southwards over very good, wide track. Warukori lined. Census Revised and Tax Census Register compiled. Good, healthy line. Village good. Rest House excellent. Fine, cool day.

Walking times:-	Nami - Warukori.	35 Mins.
-----------------	------------------	----------

Wed., 5/7/61.

Day 22.

To Magaleri. Route proceeds over fair track to the Weni River which was crossed by last year's improvised bridge which had collapsed into the river but provided adequate passage across it. From there, the track degenerates to a mere bush pad. In places, bush very heavy and track quite indiscernable. Tree roots and vines make walking tiring and exhausting. Very little evidence of maintenance. A long, hard walk. 9 1/2 Hrs. on the track. At Magaleri, patrol greeted by a female Luluai - the Luluai's wife wearing mother hubbard, g-string and Luluai's hat. Most of the population absent. Village overgrown and in shocking state. Patrol facilities very bad. Temporary arrangements made for the night.

Walking times:-	Warukori - Magaleri.	7 1/2 Hrs.
-----------------	----------------------	------------

Thurs., 6/7/61.

Day 23.

At Magaleri. Morning spent supervising cleaning village area and

track to Yawa. A big improvement made. Village Officials hopeless, except M.T.T. who is energetic. Census revised and Tax Census Register compiled. 3 patients instructed to proceed Lumi for treatment. A beautifully clear, fine day.

Frid., 7/7/61.

Day 24.

To Yawa. Another long day. 9 Hrs. on the track. For the first 3 hours, patrol proceeded through swamp inadequately bridged contrary to previous patrol's instructions. Patrol stumbled along slippery, narrow logs and up to knees in ooze. Track then follows a bush pad which forms a fairly good natural foot path. Little evidence of maintenance. At the Yawa village boundary, signs of recent maintenance were noted. The reason for this was encountered along the track when patrol greeted by Village Officials and men from Yawa making a hurried attempt at window dressing on the track. The track again degenerates through patches of swamp partially dry but unbridged and boggy. Yawa village presented a maize of old houses, decrepit with age and faulty construction. Many signs of hurried attempts to cut grass, sweep the village area and construct new houses. Luluai and men from Magaleri reprimanded for state of track and instructed to begin work immediately on maintenance of it.

Walking times:-

Magaleri - Yawa.

7½ Hrs.

Sat., 8/7/61.

Day 25.

At Yawa. Morning spent supervising cleaning of village area and track to Yilui. A considerable improvement made. Village quite well sited and with an effort could be an attractive spot. Quite an oasis in view of its surroundings. Village Officials reasonably good. Not a bad bunch of people. Housing of extremely poor construction. Census revised in afternoon and Tax Census Register compiled. 3 patients to proceed to Yilui Aid Post for observation. Another beautiful day.

Sun., 9/7/61.

Day 26.

Heavy rain overnight. Proceeded to Yilui over very good track. Sections flooded by previous night's rain but generally track was in first class condition.

Walking times:-

Yawa - Yilui.

6½ Hrs.

Mon., 10/7/61.

Day 27.

Yilui lined. Census revised and Tax Census Register compiled. Village very neat and clean. Pleasantly situated. A credit to the Village Officials who are very keen and progressive. Minor complaints settled. After lunch, proceeded to Yimin. Track follows a good, wide, dry course through light bush to a long patch of kunai where Yimin is situated. Census revised and Tax Census Register compiled. Village inspected. Very good. 10 patients to Lumi. Cool, overcast day.

Walking times:-

Yilui - Yimin.

1½ Hrs.

Tues., 11/7/61.

Day 28.

Returned to Yilui. Inspected Aid Post - refer Lumi file 49-1-1. Village Officials expressed a wish to invite the Catholic Mission to establish a post there - refer Lumi file 50-1-1. Advised them to contact Fr. Denis at Lumi.

Walking times:-

Yimin - Yilui.

1½ Hrs.

Wed., 12/7/61.

Day 29.

Proceeded to Yakeltim, crossing the Wanibe River and its tributaries. Track traverses light bush, kunai patches and sago swamps. Track dry and well maintained. Swamps adequately bridged. Sections of kunai badly flooded making walking difficult. A start has been made near Yakeltim to construct a raised track through the kunai. Village Officials commended and advised to report Lumi to obtain spades to continue this commendable effort. A long, monotonous walk. Weather was cool and overcast until mid-day when the sun came out with a vengeance. Yakeltim lined. Census revised and Tax Census Register compiled. Minor complaints settled. Village inspected. In good order. Village Officials good and patrol facilities excellent. 1 patient to Lumi.

Walking times:- Yilui - Yakeltim. 7 Hrs.

Thurs., 13/7/61. Day 30.

To Abrau crossing the Weni River in partial flood. Track proceeds through light bush, kunai stretches and small sago swamps. Track good but very boggy in patches. Steady rain for first part of journey. Overcast but glarey and sticky. Census revised and Tax Census Register compiled. Minor complaints settled. Village inspected. Good. Patrol facilities good. Discussions with Village Officials regarding track to Yakeltim. They suggest shifting Rest House etc. to the hamlet of Wilimil a short way to the north, thus affording a drier and better road link with Yakeltim. Advised them to go ahead. Completion of South Wapei census.

Walking times:- Yakeltim - Abrau. 2 $\frac{3}{4}$ Hrs.

Frid., 14/7/61. Day 31.

To Bulawa. Track ascends to the foothills of the Torricelli Ranges through a series of undulating kunai patches then along a series of ridges to the Wamele Creek, a tributary of the Weni River, which is crossed. Track then proceeds through a series of long kunai patches to the Weni River which is followed to the base of a ridge upon which Bulawa is sited. Bulawa lined. Census revised and tax collected. Village inspected. All in order and no complaints. Completion of census and tax collection for South-West Wapei.

Walking times:- Abrau - Bulawa. 5 $\frac{1}{2}$ Hrs.

Sat., 15/7/61. Day 32.

To Lumi. Route follows the course of the Weni River through to Telotei village where the patrol was met by motor transport from Lumi. Arrived at Lumi at 3 P.M., and reported to the A.D.O.

Walking times:- Bulawa - Telotei. 5 Hrs.

Finis.

ooooo

Territory of Papua and New Guinea.

Report on members of R.P. & N.G.C. accompanying D.M.A. patrol Lumi No. 1-51462 - South/West and South Wapoi Census Divisions.

8419 Const. I/C Kombu.

From the Talasea area. Carried out his duties as N.C.O. efficiently. Of above average intelligence and a smart dresser. Lacks confidence and has a poor voice for commands. Should mature.

6720 Const. Tabinum.

A local Lumi. Dependable. A good bushman. Tends to rule with an iron fist. Loses his temper easily and needs to be restrained.

8513 Const. Wambun.

A Wabag man. Solid and dependable. Backbone of the force. Slow thinker but excellent in the bush. Handles bush natives well. A strong walker.

9647 Const. Imas.

Hails from the Markham Valley area. Performed satisfactorily on this patrol. Immature and lacks stamina. Becomes over-excited in tense situations.

D. J. Murphy
D. J. MURPHY.
Patrol Officer.

Territory of Papua and New Guinea.

List of Absentees.

Patrol Report Lumi 1-61/62.

South-West Wapei.

<u>Village.</u>	<u>Census No.</u>	<u>Name.</u>	<u>Address.</u>
Kamnum	SL 40/4-124	Kawi/Meruwei	Trawa Pln., Buka.
	-132	Yeiper/Eribitei	" " "
	-236	Taregi/Wurwi	N.L.Com., Lorengau.
	-262	Meriei/Yauwibe	Korolai Pln., Buka.
Parisko.	SL 40/7-102	Teveiwa/Witun	Kekere Pln., Buka.
	-132	Wonalsi/Musu	Tokaiya, Baining Rabaul.
	-155	Wameni/Witu	Vunalana Pln., Bainings, Rabaul.
	-164	Yablo/Wolan	Kekere Pln., Buka.
	-199	Waso/Wiau	Kekere Pln., Buka.
Wiup	SL 40/9- 53	Andon/Mamboi	Kerevat via Rabaul.
Gutaiya	SL 40/3- 41	Nekei/Wakom	Kekere Pln., Buka.
	-111	Pnagabi/Murumo	New Massawa Pln. Rabaul.
	-157	Numei/Keman	Kekere Pln., Buka.
	-188	Leipab/Tabolum	Kekere Pln., Buka.
-216	Kalasaui/Yaibo	New Massawa Pln. Rabaul.	
Galgatu	SL 40/2- 67	Kuwai/Aiku	Kekere Pln., Buka.
	-82	Pia/Taiko	Kekere Pln., Buka.
	-97	Aivou/Rimau	Kekere Pln., Buka.
Tubum	SL 40/8-34	Neiyu/Yaulal	Bak Is., Manus.
	-61	Wana/Xonei	Bak Is., Manus.
	-126	Ouya/Kaclo	Kabira Pln., Kokopo (CPL).
Wokien	SL 40/10-132	Muku/Tilam	Patio Pln., Kavieng.
	-216	Wamil/Tiyo	Atmantin, Baining Rabaul.
Yukilo	SL 40/11- 15	Maiyau/Idaudwai	Gavit Pln., Baining Rabaul.
	-39	Yameilimo/Wulu	Gavit Pln., Baining Rabaul.
	-172	Kolu/Imeiyo	Pasuwani Pln., Manus Is.
	-199	Mynam/Alku	Gavit Baining Rabaul.
	-211	Tati/Alku	Pasuwani Pln., Manus Is.
	-253	Tobei/Pirin	Rasuwani Pln., Manus Is.
	-317	Yanalo/Yauwia	Kavieng.
	-336	Beni/Aragasis	Kavieng.
	-373	Wailo/Wulsi	Kavieng.
	-414	Kaiyu/Yakei	" " "
	-506	Waitapi/Mapu	" " "
	-549	Waiyewi/Auron	" " "
	-553	Tawi/Takalara	Police Manus.
	-582	Tuaki/Istmai	Kavieng.
-614	Arnei/Nauta	Manus Is.	
Bulawa	SL 40/1 - 19	Naruwio/Wudako	Nuwak Pln., Kokopo.
	- 59	Kiwa/Maioke	" " "
	-112	Yodi/Tanzwon	Patio Pln., Kavieng.
	-117	Karou/Kaibi	Nuwak Pln., Kokopo.
Kernam	SL 40/5 - 27	Kumburabi/Pagu	Kabira Pln., Rabaul.
	- 70	Warulo/Apai	" " "
	-109	Anim/Wibi	" " "
	-152	Owai/Giruwai	" " "
	-289	Kalpo/Auka	" " "

South-West Wapei.

<u>Village.</u>	<u>Census No.</u>	<u>Name.</u>	<u>Address.</u>	
Maurom	SL 40/6-60	Yuya/Yabiyamou	Kavieng.	
	-75	Nelyin/Yabiyamou	Patio Pln., Kavieng.	
	-170	Elwei/Yawagei	" " "	
	-189	Kibin/Pibi	New Masawa Pln. Bainings	
	-259	Yorigrei/Yambalo	" " Rabaul.	
	-270	Andei/Kokomo	Patio Pln. Kavieng.	
	-294	Yagulwi/Yuwul	Paulus Pln. Buka.	
	-323	Yau/Keinau	Tokua Pln., Kokopo.	
	<u>South Wapei</u>			
	Yawari	SL 39/17-	Minagivai/Imuwai	Mala Pln. Namatanai.
- 58		Warari/Wiyau	Bougainville.	
- 75		Ubinei/Aijano	Takua Pln., Kokopo.	
- 95		Aukvai/Wokia	Bougainville.	
-160		Wipe/Numaria	? ?	
-164		Lumaria/Uriagi	? ?	
-217		Karakau/Kokorai	Takua Pln. Kokopo.	
-255		Yendu/Midtiake	" " "	
-287		Yam/Pokago	Bougainville.	
2292		Mango/Biriagari	"	
-311		Sam/Teijuwau	"	
-316		Onokwa/Nuno	Kabira Pln., Rabaul.	
-321		Taiei/Namanogwai	Kavieng.	
-326		Kao/Idwenac	Kabira Pln. Rabaul.	
-331		Owai/Naro	? ?	
Manitopai (Formerly lined with Yawari)		SL 39/9 -	Inauwen/Kirirai	Bougainville.
	- 57	Inawan/Sagare	Tokua Pln., Kokopo.	
	- 73	Waibe/Ame	" " "	
	- 77	Meiau/Ame	" " "	
	- 81	Wagone/Ame	" " "	
	-163	Manida/Walajaga	" " "	
	-239	Maiei/Duwanea	Toboi Pln., Rabaul.	
	-251	Wai/Manija	Tokua Pln., Kokopo.	
	-256	Narabe/Daiwa	" " "	
	-268	Taiyei/Lineia	" " "	
	-306	Dan/Wako	Tobu Pln., Rabaul.	
	Gwidami	SL 39/6 -	Sumo/Ewei	Rabaul.
		- 52	Kaigo/Paijame	Gavit pln. Bainings
		-104	Dudwari/Abei	Rabaul.
-112		Aurumia/Yaube	"	
-141		Sanio/Arawowi	"	
-146		Amunagig/Arawowi	Bougainville.	
-170		Medau/Woba	Rabaul.	
-175		Duwan/Woba	Takua Pln., Kokopo.	
-194		Yelivo/Rolo	Takua Pln., Kokopo.	
-224		Kaguwei/Yaruwo	Rabaul Gavit Pln.,	
			Bainings.	
-211		Inugi/Yobe	Rabaul Gavit Pln., Bainings.	
-232		Inwanei/Soligorita	Dilup Pln., Madang.	
-250		Gilawo/Waruwe	Bougainville.	
-286		Wobu/Ruwana	Nukau Pln., Bainings	
			Rabaul.	
-321		Kwera/Warari	Gavit Pln., Bainings	
			Rabaul.	
-331		Tuwan/Warari	"	
-351		Merisawi/Neinauwi	Toboi Pln., Rabaul.	
-385	Poroma/Asiai	Gavit Pln., Bainings		
		Rabaul.		
-417	Moiak/Moi	Takua Pln., Kokopo.		
Aieniami.	SL 39/2 -	Komu/Ibai	Dilup Pln., Madang.	
	- 42	Winau/Amearu	Bougainville.	

South Wapei

<u>Village.</u>	<u>Census No.</u>	<u>Name.</u>	<u>Address.</u>	
Aiendami.	39/2- 91	Mebu/Budwabu	Larumba Pln., Kokopo.	
	-129	Agu/Komo	Bougainville.	
	-144	Kalimagwi/Komo	Bougainville.	
	-153	Sumei/Iliau	Rabaul.	
	-158	Wegalup/Sabau	"	
	-170	Leire/Weke	Girigire Pln., Kokopo.	
	-256	Mijiwai/Tabau	Rabaul.	
	-268	Purukan/Sru	Tokua Pln., Kokopo.	
	-301	Abulabu/Kwaikwai	" " "	
	-315	Bulagan/Direbia	Muschu Via Wewak.	
	Iwani.	SL 39/7- 43	Warito/Palai	Neil Pln., Namatanai.
		- 48	Meijo/Weba	Kavieng.
		- 61	Yanaban/Paieli	Girigire Pln., Kokopo.
- 77		Ariawagi/Nutchuai	Xavieng.	
- 92		Luwogora/Yabija	"	
- 96		Yagai/Locore	Neil Pln., Namatanai.	
-113		Ire/Bukau	" " "	
-117		Karoro/Miabo	" " "	
-127		Marano/Stama	Kavieng.	
-133		Tarowani/Divo	Girigiri Pln., Kokopo.	
-278		Neimi/Linamialu	" " "	
-159		Waliwein/Meigo	Kavieng.	
-299		Luwana/Deinyaro	Lalumba Pln., Kokopo.	
-309		Keivan/Paiare	New Massawa Pln., Bainings Rabaul.	
-318		Pugri/Amiabowa	Kulumbu Pln., Kavieng.	
-323		Pobo/Wanu	Kavieng.	
-344		Pouiani/Liwo	Kulumbu Pln., Kavieng.	
-348		Wami/Luru	Kavieng.	
-375		Salabi/Mareabu	Kulumbu Pln., Kavieng.	
-391		Mowar/Tujawe	Lalanda Pln., Kokopo.	
-396		Gwouian/Daruwar	Rabaul.	
-421		Monomearu/Yauwifo	Neil Pln., Namatanai.	
-425		Moras/Aragu	Neil Pln., Namatanai.	
-511		Didawo/Nabu	Kokopo.	
-533		Peilau/Paran	Rabaul.	
-537		Weia/Paran	Neil Pln., Namatanai.	
-541		Laworibe/Emgiauwi	New Massawa Pln., Bainings Rabaul.	
-568		Aire/Neiwa	Rabaul.	
-602		Utwagu/Demaria	Lakanae Pln., Kokopo.	
-618		Yaubei/Monita	Dilub Pln., Madang.	
-622		Weiratu/Mababu	Lakanae Pln., Kokopo.	
-626		Abli/Kabau	Malapau Pln., Kokopo.	
-638		Dwolo/Daragau	Dilup Pln., Madang.	
-651	Tabau/Tabau	Kulurwi Pln., Kavieng.		
-656	Punai/Tabau	" " "		
-666	Jamaratau/Kabau	Lakanae Pln., Kokopo.		
-670	Mowal/Sitauwi	" " "		
-688	Tamlitat/Warigrai	" " "		
-733	Kaigu/Waluweia	Kulurwi Pln., Kavieng.		
Pabei	SL 39/13-24	Umio/Eba	Dilup Pln., Madang.	
	- 62	Anagu/Kwena	Kabera Pln., Rabaul.	
	- 98	Wiliowi/Negreriurowo	Rabaul.	
	-102	Taijemia/Paiwari	Kokopo.	
	-107	Irawagigwoni/Warirau	Kulumbu Pln., Kavieng.	
	-121	Imit/Mamulu	Rabaul.	
	-133	Wagei/Mujwaio	"	
	-153	Eitiago/Waminamei	Kulumbu Pln., Kavieng.	
	-158	Inalir/Waminamei	" " "	
	-162	Dobokwula/Lugagono	Dilup Pln., Madang.	

South Wapei.

<u>Village.</u>	<u>Census No.</u>	<u>Name.</u>	<u>Address.</u>
Pabei	SL 39/13-205	Yaunabun/Murau	Kabera Pln., Rabaul
	-234	Kakwueli/Mamuru	Patlangat ", Kavieng.
	-248	Abiuwarei/Popjuani	? Rabaul.
	-306	Wabi/Teijuwau	? "
	-354	Ililia/Towarajo	? Kavieng.
	-365	Yaruba/Iwabo	? "
	-381	Taino/Yarawa	? "
Ameni (Tipas)	SL 39/5-16	Youpa/Gaian	Bainings, Rabaul.
	-23	Mikeli/Yeniau	" "
	-27	Pagvei/Ijuari	" "
	-58	Neipau/Aulia	" "
	-93	Auripa/Wariraru	Namatanai.
	-98	Wunibe/Miauwi	Bainings, Rabaul.
	-103	Ivoliei/Lumera	" "
	126	Labilan/Lowari	" "
	-199	Nagwani/Maijau	" "
	-214	Touja/Amnagi	" "
	-234	YAUNERI/Lijarowe	" "
	-238	Kwari/Logiabi	" "
	-264	Amniabowi/Nakwoni	" "
	-297	Nobira/Yawi	" "
	-316	Binya/Worijau	" "
	-339	Marijo/Yawi	" "
	-349	Pitjaki/Tabei	Lalumban, Kokopo.
	-376	Tameiwan/Weinu	Bainings, Rabaul.
	-381	Namaekwai/Aribamu	Lalumban, Kokopo.
	Akwom	SL 39/3-9	Awopu/Samai
-20		Wago/Magubari	Rabaul.
-40		Awai/Wagijowe	Ponis, Rabaul.
-61		Lidabia/Lurugwe	Kokopo.
-66		Paraki/Oei'aino	Ponis, Rabaul.
-80		Warugo/Taijerai	" "
-83		Maboro/Wabono	Kabera, Rabaul.
-91		Angwa/Yabu	Patio, Kavieng.
-162		Ilaru/Yaworu	Kokopo.
-185		Naugu/Kinagani	" "
-209		Namara/Maurijo	" "
-278		Taie/Aboro	" "
-295		Nu/Mijuai	Kabera, Rabaul.
-327		Mokani/Agau	Kokopo.
-355		Menau/Koborowai	" "
-379		Ukweb/Mubar	Kabera, Rabaul.
Naun		SL 39/11-23	Agau/Tamu
	-28	Momare/Ternuwe	Ponis, Rabaul.
	-38	Waribus/Mijera	Wongaramut, Rabaul.
	-53	Nawaris/Eba	Dylup, Madang.
	-117	Neiparagi/Igiogu	???
	-194	Wunakabi/Taworo	Rabaul.
	-214	Woke/Lumaiiei	Nusanuma, Buka.
	-273	Weino/Mairobe	Kariri, Namatanai.
	-292	Maiwan/Mairoge	Numanuma, Buka.
-311	Wenc Towijo	Dylup, Madang	
Norambalip	SL 39/12-50	Tibuai/Nubrara	Raenau, Kokopo.
	-80	Manu/Numaruwo	" "
	-84	Palei/Numaruwo	" "
	-127	Auroru/Poru	" "
	-144	Wians/Inau	" "
	-208	Wamai/Naienpa	" "
	-274	Woboi/Biagani	" "
	-309	Wairu/Kamno	" "
	-318	Akami/Worliwori	" "

South Wapsi.

<u>Village.</u>	<u>Census No.</u>	<u>Name.</u>	<u>Address.</u>	
Norambalip	SL 39/12-324	Pokono/Worliwori	Lalumban, Kokopo.	
	-333	Manei/Aruwei	Bo gainville.	
	-363	Iwei/Aruwani	Raenau, Kokopo.	
	-391	Nagreili/Taleiju	Kamaru, Kavieng.	
	-413	Yuwari/Yema	Bougainville.	
Alai	SL 39/4-1	Aline/Wawin	Tokua, Kokopo.	
	-55	Wokai/Kona	Namantua, Talasea.	
	-135	Porane/Mejuane	Tebara, Kokopo.	
	-156	Naure/Naije	Tokua, Kokopo.	
	-168	Worusa/Naije	" "	
	-177	Nabrauli/Nabijs	Kabera, Rabaul.	
Yegarapi	SL 39/18-31	Save/Ererita	Tokua, Kokopo.	
	-38	Karaiwo/Roro	Bougainville.	
	-51	Paiyei/Idemiari	"	
	-103	Kabaiyera/Yuwo	"	
	-108	Meino/Yuwo	"	
	-138	Woninaga/Aruwo	"	
	-234	Woku/Uwamia	"	
	-288	Nagagi/Amunage	Kamaru, Kavieng.	
	-349	Tarawowi/Auriari	Raenau, Kokopo.	
	Nani	SL 39/10-31	Warei/Taiyen	???
-88		Torei/Taiyen	???	
-186		Iribia/Nau	Dylup, Madang.	
-228		Kowi/Ke	???	
-232		Waino/Paure	???	
-236		Mai/Wari	Wongaramur, Kokopo.	
-241		Abikoi/Karkabo	Kavieng.	
-302		Yaro/Lumaie	Bougainville.	
-310		Namia/Lumaie	???	
-317		Manabowe/Tau	Maprik.	
-334		Aibowi/Luwaranao	Kabera, Rabaul.	
-354		Nagi/Paumijs	Matala, Kokopo.	
-358		Woraga/Mijuwai	" "	
-361		Lipawo/warpage	???	
-370		Mijuwai/Taugo	Kabera, Rabaul.	
-375		Mubrani/Tami	???	
-417		Idwari/Aiagra	Kabera, Rabaul.	
-426		Yalu/Tano	Kalili, Kavieng.	
-436		Worabagi/Leinaru	Kabera, Rabaul.	
-453		Leiba/Mare	Kulumba, Kavieng.	
-473		Nanida/Armaiwo	???	
-560		Taityo/Tamo	???	
-504		Mityen/Cherau	Wongaramut, Kokopo.	
-508		Wedmau/Poriei	" "	
-518		Mau/Cherau	" "	
-525		Pakpak/Pargi	" "	
-531		Kware/Pargi	" "	
-544		Nanabu/Orialusi	" "	
Warukori		SL 39/14-3	Abalagun/Paure	Matala, Kokopo.
		-17	Yemaje/Yagelei	" "
	-26	Plana/Wiaro	" "	
	-31	Auchau/Nanage	" "	
	-44	Prijabo/Iberia	" "	
	-56	Yanei/Auwarabcwe	" "	
	-68	Wani/Agairari	Samo, Namatanai.	
	-147	Nilaiwo/Tipia	Matala, Kokopo.	
	-158	Tijauwonet/Wanobe	Samo, Namatanai.	
	-193	Inu/Wanei	Wongaramut, Rabaul.	
	-290	Yunupan/Tiabu	???	
	-296	Igwan/Mowiau	Matala, Kokopo.	
	300	Yaga/Taradowi	" "	

South Wapei.

<u>Village.</u>	<u>Census No.</u>	<u>Name.</u>	<u>Address.</u>
Warukori	SL 39/14-340 -387	Weino/Wau Touworo/Ino	Matala, Kokopo. ???
Magaleri	SL 39/8-10	Pakiau/Pimal	Kulumba, Kavieng.
	-35	Wagu/Ou	Kabera, Rabaul.
	-76	Udou/Yabdu	Kiep, Rabaul.
	-85	Kau/Itip	Kulumbu, Kavieng.
	-96	Klei/Kalang	Kiep, Rabaul.
	-118	Youdei/Nangau	Kabera, Rabaul.
	-254	Ungwa/Elang	Kiep, Rabaul.
	-275	Wowat/Lali	" "
	-290	Kopiang/Namio	" "
	-309	Makar/Wilam	Kulumbu, Kavieng.
	-348	Meino/Yei	Kabera, Rabaul.
	-390	Yeinu/Wanai	???
	-400	Ayu/Youli	Patlangat, Kavieng.
	-409	Yuakou/Ahlai	Kiep, Rabaul.
	-418	Yundu/Dubau	???
	-443	Makau/Popgai	D.N.A., Lumi.
	-517	Meiwun/Wono	Patlangat, Kavieng.
	-535	Nukwolia/Minon	Kabera, Rabaul.
	-543	Woniou/Muai	???
	-583	Nongo/Eibat	Patlangat, Kavieng.
	-594	Pabwul/Wogia	???
	-611	Wabiri/Tapiau	Patlangat, Kavieng
Yawa	SL 39/16-31	Gwali/Waian	Gelagela, Kokopo.
	-84	Pakiau/Orbai	" "
	-164	Nines/Bipo	Klin Water, Baining.
	-172	Bapi/Borana	Gelagela, Kokopo.
	-285	Bisua/Anbum	Klin Water, Baining.
	303	Auwina/Yanauwien	Gelagela, Kokopo
	-338	Amkaru/Ausil	" "
	-391	Fomuni/Wulau	Raenau, Kokopo.
	-412	Kismai, Ten	Gelagela, Kokopo.
	-419	Iru/Alkon	" "
	-423	Yinawu/Auriap	Klin Water, Baining.
	-526	Owilokai/Muku	" " "
	-530	Darakal/Enyu	Salpum, Kokopo.
	-554	Akwai/Warapai	Gelagela, Kokopo.
	-558	Baklau/Tau	" "
	-562	Mar/Yagukai	" "
	-579	Autar/Nanwon	" "
	-583	Talwai/Wipan	" "
Yilui	SL 39/19-22	Walui/Mokwai	Wangowanga, Kokopo.
	-34	Wanpuru/Wonaiu	Kunanur, "
	-61	Wailu/Worin	Giringiri, "
	-97	Yawin/Yegtan	Musch Is., via Wewak.
	-112	Tuwainyo/Moruwaia	Stockholm, Baining.
	-120	Ougweisama/Yarabai	Giringiri, Kokopo.
	-181	Monkwai/Aliwusi	Karoola, Bougainville.
	-190	Wolsal/Yeidam	Giringiri, Kokopo.
	-230	Nolokai/Kalowie	Sitokom, Baining.
	-250	Tamaki/Pas	" "
	-372	Yanuwos/Poiyan	Karoola, Bougainville.
	-412	Ouyen/Wibru	Sitokom, Baining.
	-436	Weidama/Wolai	Kiep, Rabaul.
	-478	Leifa/Kwarkwo	Karoola, Bougainville.
	-586	Manyu/Ideriau	Sitokom, Baining.
	-590	Wokan/Ideriau	Namkung, "
	-593	Wowa/Silnau	" "
	-603	Waku/Merin	Karoola, Bougainville.
	-610	Wanaiu/Pariyan	Wangowanga, Kokopo.
	-631	Nakai/Paita	Nambun, Baining.

South Wapei.

<u>Village.</u>	<u>Census No.</u>	<u>Name.</u>	<u>Address.</u>
Yilui	SL 39/19-641	Yapilam/Yabin	Konanu, Kokopo.
	-659	Seiwom/Wokia	Nambun, Bainings.
	-677	Yapowul/Taunai	" "
	-702	Mabila/Yaula	Sitokom, Bainings.
	-711	Sabalmau/Yaula	" "
	-766	Abau/Olas	Musch Is., via Wewak.
	770	Kaiso/Noya	Nambun, Bainings.
Yimin	SL 39/20-18	Furanei/Ferafa	Karoola, Bougainville.
	-36	Masai/Lulu	" "
	-63	Tuwiri/Nagasu	Wuliviau, Kokopo.
	-142	Wanwi/Ufili	" "
	-157	Dukai/Ika	Karoola, Bougainville.
	-189	Yemukwai/Kalafu	" "
	-208	Nabulsu/Yeidu	" "
	-234	Maiwan/Waburi	Karoola, Bougainville.
	-253	Wimilau/Towul	Ban, Rabaul.
	-268	Fubei/Wanio	Wuliviau, Kokopo.
	-282	Yauku/Abiau	Taminagu, Bainings.
	-291	Musin/Masuwu	Kukul, Madang.
	-318	Afinigi/Akoweli	Gavit, Bainings.
	-406	Piarwi/Lilum	Wongaramut, Rabaul.
-424	Maitopo/Maiku	" "	
Yakeltim	SL 39/15-1	Aribau/Waiwa	Small Buka.
	-58	Ilei/Tengei	Liburuwa, Kavieng.
	-84	Ipalaga/Woiyau	" "
	-138	Weipai/Yaboi	" "
	-141	Aiwe/Yaboi	" "
	-179	Kalyen/Wulwulu	" "
	-195	Aliau/Tugulei	" "
	-201	Alawi/Tugulei	Small Buka.
	-211	Aimau/Wanmanio	" "
	-216	Waimo/Woiya	Liburuwa, Kavieng.
	-233	Likei/Nanian	Small Buka.
	-238	Yelpe/Neiwan	" "
	-278	Buani/Tuya	Liburuwa, Kavieng.
	-293	Wio/Aiyuwou	Small Buka.
	-296	Wobia/Kimul	" "
	-309	Weko/Wiwut	" "
	-358	Nalau/Pagaru	Liburuwa, Kavieng.
-365	Ilaien/Pagaru	" "	
Abrau	SL 39/1-18	Tepsep/Klauju	Lalaman, Bainings.
	-43	Itorli/Iwagijowi	Dylup, Madang.
	-51	Koliate/Yutu	Lalaman, Bainings.
	-108	Kiwa/Mukiau	" "
	-146	Koliera/Iwagijowi	" "
	-153	Waitai/Koti	" "
	-177	Elaun/Amberi	" "
	-192	Tobei/Tetu	" "
	-196	Kleiye/Tetu	" "
	-218	Yekia/Mirauwia	" "
	-231	Makau/Yanei	" "
	-241	Yabiwai/Mira	Patio, Kavieng.
	-245	Kowi/Lubiau	Dylup, Madang.
-261	Toi/Nawaiya	Patio, Kavieng.	
-338	Walko/Yarowa	" "	
-391	Idawari/Iwagajawi	Dylup, Madang.	

50-1-1.

Sub-District Office,
LUMI, Sepik District.

19th July, 1961.

Fr. Denis,
Franciscan Mission,
LUMI.

Dear Father,

Yilui Village.

During my recent patrol of the South Wapei, the Village Officials from Yilui village expressed their wish to invite your Mission to establish a post in their village. I have advised them to come into Lumi and discuss the matter with you.

The following information may be of interest to you:-

Yilui village is situated 3 days hard walk away in a south-easterly direction from Lumi. The population of Yilui is 391 and there is a further population of 700 people within a day's walk of Yilui. The village itself is a very pleasant spot and well maintained. The people are a friendly, healthy, happy lot and the Officials are above average. Yilui is served by an Administration Aid Post which is well supported. The people have done a commendable job in constructing it. I only had a brief look around the area, but I feel sure that there would be very little difficulty in locating a suitable strip site. The Yilui Officials claim that the nearby villages of Yimin, Yakeltin, Yawa and Magaleri are prepared to assist in the construction of an airfield. This represents a labour potential of about 400, one-third of whom are usually permanently absent at work in the islands.

Yours sincerely,

D. J. Murphy
D. J. MURPHY.
Patrol Officer.

21-1-1.

Sub-District Office,
LUNI, Sepik District.

19th July, 1961.

Commissioner of Police,
R.P. & N.G.C.,
PORT MORESBY.

Report on native police accompanying D.N.A. patrol.

Attached is a copy of a report on four members of the native constabulary who recently accompanied Mr. Patrol Officer D.J. Murphy on a patrol to the South-West and South Wapei Divisions of this sub-district.

B. A. McCabe,
Assistant District Officer.

28-2-2.

Sub-District Office,
LUMI, Sepik District.

19th July, 1961.

Taxation Commissioner,
Kone Doby.

Head Tax Matters,
South-West and South Wapei Divisions.

Arising out of a recent patrol to the abovementioned areas, I forwarded you the following paper work:-

- (a) Personal Tax Exemptions Nos. 217801-217878.
- (b) Two copies of Tax Census Adjustment Advices effecting adjustments for the South-West Census Sheets.
- (c) Two copies of a list of absentees from both areas.
- (d) The original copy of Tax Census Sheets for BL 40/12 - Oiliato village - . This village previously lined with Yukilo village and the Census Sheets for that village should be amended accordingly.

Tax Census Sheets for the South Wapei Division have been written up and as soon as these are typed a copy will be forwarded for your records.

B. A. McCabe.
Assistant District Officer.

28-2-2.

Sub-District Office,
LUMI, Sepik District.

19th July, 1961.

Assistant District Officer,
LUMI.

Reaction to head tax, South-West Wapei
Census Division. P/R No. 1-61/62.

No difficulty was experienced in the collection of head tax from the abovementioned area and the attitude of the population seems to be one of resignation to the fact that tax is here to stay. There were a few cases of surliness, usually from freshly repatriated workers. I attribute to a kind of larrikin or smart element, rather than to any real resentment.

Their main complaint is, of course, lack of economic development, and it would appear that most of the tax comes from the deferred wages of workers returning from employment in the Islands.

D. J. Murphy
D. J. MURPHY.
Patrol Officer.

28-2-2.

Sub-District Office,
LUMI, Sepik District.

19th July, 1961.

Assistant District Officer,
LUMI.

Taxation Exemptions.

In June, 1960, I put a case before the Suggestions Committee to the effect that time could be saved by the issue of PERMANENT tax exemptions to certain categories of natives who are exempted from paying tax year after year. The most common examples of this are Village Officials, aged people and people permanently unfit. The Committee advised me that the suggestion had previously been adopted and that the Director of Native Affairs had issued a circular to all officers to that effect.

I have not seen any circular from H.Q. on this matter, but in view of the fact that the procedure seems to have been adopted, I issued permanent exemptions on my recent patrol to the South-West Wapei Census Division. The procedure adopted was to write the word "Permanent" in the right hand corner of the Exemption Ticket and to note "P/E" before the ticket number in the Tax Census Register. This will preclude the future issue of exemptions to those people. I suggest that this procedure be adopted on all future patrols.

D. J. Murphy
D. J. MURPHY.
Patrol Officer.

67-1-1.

Sub-District Office,
LUMI, Sepik District.

19th July, 1961.

Assistant District Officer,
LUMI.

Thoughts on the Yellow River area.

This area was only first brought under effective administrative control by the initial census patrol of 1956. Prior to that, contact was sporadic. Since 1958, the area has been covered by an annual census patrol. Conditions have obviously improved and it can safely be said that the general position in the area is satisfactory.

It is very doubtful whether this area has any future in the field of economic development. However, if anything is to be done, closer and more consolidated administration is necessary. The solution to this is (a) the establishment of a post in the area or (b) more patrolling.

Consideration has previously been given to the former idea and a thorough ground and aerial survey is recommended of the area around Yegarapi, Iwani and Aiendami. The ultimate in the selection of a post is one accessible by air, road and water. Strip sites are no problem. One is at present in use near Yegarapi village - the present site of the Yellow River Mission Station - and a possible DC3 site has received favourable comments from previous officers - refer Lumi Patrol Reports 1-58/59 and 7-58/59. A road link with Lumi via Abrau is a definite feasibility as is a route down to the Sepik River. There are problems with the latter, however, with the bridging of the Yellow River and the floody nature of the terrain near the Sepik River. Such a road link would make the area accessible by ship from Wewak and the Sepik River ports. The Yellow River is not considered to be navigable for any considerable distance and the area close to the Sepik River is unsuitable for airstrip construction and living conditions would be quite unfavourable.

There are only 4,200 people in the whole of the South Wapei, perhaps not enough to warrant a post. Consideration should be given for the inclusion of a small population on the other side of the Sepik River near the hamlet of Panawai and perhaps also the adjacent Wagu Census Division. The first group probably only number 200-300. They are included in the Ambunti sub-district but have not as yet been censused - refer Lumi file 30/1-533 of 9/11/60. The latter group are also uncensused and come under the Green River area.

Patrolling is only practicable during the period June-October. Future patrols to the area could perhaps spend longer in each village and extend the duration of the patrol to about 10 weeks. An alternative would be to mount a dual patrol starting from either end of the route i.e. one through Kamnum, the other through Bulawa.

Apart from the normal aims of a patrol, this dual effort could concentrate on boosting the positions of Village Officials, improvement of village cleanliness and hygiene, locating any further census evaders (I do not think there are many more) and the establishment of a system of good connecting tracks throughout the area. After meeting half way and discussing the progress of the patrol, the officers could return over the tracks of each other checking on work under way and assessing the value and effects of the patrol. Such a patrol, would not necessarily take as long as a sole effort but would require two officers and at least 6 native police.

These few general remarks may assist you to get some small appreciation of this area.

D. J. Murphy
D. J. MURPHY.
Patrol Officer.

49-1-1.

Sub-District Office,
LMI, Sepik District.

19th July, 1961.

Assistant District Officer,
LMI.

Yilui Aid Post.

During my recent patrol of the South Wapei, I inspected the newly established Aid Post at Yilui. The establishment of this post was recommended by Mr. Patrol Officer J. Martyn and commenced operations during May of this year.

The village of Yilui is three hard days walk to the south-east of Lumi. It consists of 4 separate hamlets situated adjacent to each other with a total population of 391 people. The village is very clean and nicely situated. Well designed and sturdily constructed houses nestle amongst a large array of colourful shrubs and trees. It is a veritable oasis in a desert of sago and kumai.

The people are a clean, happy, healthy lot and the Village Officials are well above average. They have co-operated splendidly in the construction of the Aid Post which consists of a house for the orderly, three general wards, a delivery ward and a dispensary. All buildings are of native material and of a sturdy and attractive design. The post is being staffed by a relief system of Hospital Orderlies from Lumi.

A medical inspection of the Yilui people ^{was} carried out by this patrol and not one individual required medical attention. That, I feel, speaks for itself.

The post also serves a further population of 700 people who live within a day's walk of Yilui.

The Officials and people were highly commended for this notable effort.

D. J. Murphy
D. J. MURPHY,
Patrol Officer.

c.c. Medical Assistant,
LMI.

VILLAGE POPULATION REGISTER

YEAR.....1961.....

SL 40 - South/West Wapei Census Division.

P/R Lumi No. 1 - 61/62.

Govt. Print.-443.

VILLAGE	DATE OF CENSUS	BIRTHS		DEATHS												MIGRATIONS				ABSENT FROM VILLAGE								LABOUR POTENTIAL				FEMALES		Average Size of Family	TOTALS (exc.uding absentee)				GRAND TOTAL			
				0-1 Mth.	0-1 Year	1-4		5-8		9-13		Over 13		Females in Child Birth	IN		OUT		AT WORK				STUDENTS				MALES		FEMALES		Pregnant	No. Child bearing age	Child		Adults							
						M		F		M		F			M		F		M		F		M		F		M		F				M		F		M			F		
						M	F	M	F	M	F	M	F		M	F	M	F	M	F	M	F	M	F	M	F	M	F	M	F			M		F	M	F	M		F	M	F
Bulawa	14/7	1				1									1		4						4	12	1	16	3	16	2.5	9	12	10	18	53								
Galgatu	16/6		2														3						1	13	3	10	1	12	4.2	8	9	12	12	44								
Gutaiya	15/6	2												1	1			3					9	22	5	17	2	17	4.8	26	21	22	19	91								
Kannum	15/6	2	1								1						4						9	26	4	21	2	21	3.5	24	19	24	23	94								
Kernam	20/6	4	1														5						10	26	12	26	2	26	2.8	25	26	26	29	111								
Maurom	21/6	3	2											1			1						9	32	7	31	2	31	2.4	30	20	28	36	122								
Parisko	15/6	1	3															5					5	20	4	19	-	19	3.5	20	24	16	20	85								
Tubum	16/6		2															3					5	13	2	10	-	10	3.5	11	9	11	11	45								
Wiup	15/6	2																			1		5	13	1	13	2	13	3.8	14	8	15	14	52								
Wokien	18/6	1													1			3	2				6	23	1	20	1	20	2.0	16	11	28	24	81								
Yukilo	18/6	1	1			1									1			2	3	4	3		14	55	9	57	5	57	2.5	50	41	53	64	224								
Totals:-		17	12	-	-	1	-	1	-	-	-	1	1	2	4	-	-	6	8	5	6	-	-	77		49	20		3.2	200		270										
																							255	240	242	233		245					1002									

Lumi file
Appendix A

MEMORANDUM OF PATROL

Patrol No. Special-1-61/62 Subdistrict LUMI District SEPIK
Officer Conducting Patrol Cadet Patrol Officer P. D. LOCK
Census Division Patrolled Portion of AG West.
Objects of Patrol Establish a Primary T School in the NAKIL area.

Date Patrol Commenced 4/9/61 Date Completed 8/9/61
Duration—days 5

(i.c.m.) SUMMARY OF CORRESPONDENCE ARISING FROM PATROL

67-4-1 ADO to D.O. - Covering memorandum

[Signature]
Patrolling Officer's Signature.

I certify that all necessary local administrative action has been or is being taken on matters arising out of this patrol and that the correspondence above indicated by a "tick" has been forwarded to the Headquarters, Department of Native Affairs, Port Moresby.

.....
District Officer.

Report on Lumi Special Patrol No. 1-61/62INTRODUCTION

This patrol was conducted by myself with the object of establishing a Primary T School (Crash) in the vicinity of NAKIL Au Census Division Lumi Sub-District.

DIARYMonday 4 th September 1961

Departed Lumi by Landrover at 9915 hrs arrived at PINGIL Road Camp 1100hrs. Established camp. 1300 hrs addressed large group of people from , PINGIL, NAKIL, BIN, WARIN, LIPOAM, IAUITEI, on the establishing of a school in the NAKIL vicinity.

Tuesday 5th September 1961

Departed camp for proposed school site. Walking time 45 mins. Inspected ground accompanied by owners PEIKO and WETAN both of IAUITEI and carried out compass survey. Supervised the clearing of the site. Marked out site for native materials house.

Wednesday 6th September 1961

Supervised the clearance of school site and the erection of a native materials house. Marked out access road school rooms and site for SOG.

Thursday 7th September 1961.

Departed camp at 0815 for survey of school potential arriving PINGIL 0830. All children lined. Departed for NAKIL AT 0900 arrived at 0920. All children lined. Departed for LIPOAM at 1000 arrived 1030. Children from IAUITEI and LIPOAM counted. Departed LIPOAM for WITIKIN at 1100 arrived 1200. Departed WITIKIN at 1300 arriving at PUANG rest house at 1400. School children lined. Departed PUANG at 1430 arrived at school site at 1530. Returned to camp at 1600.

Friday 8th September 1961.

Supervised further clearing of school site and counted school children from BIN and WARIN at site. At 1145hrs the Landrover arrived carrying a note from the Assistant District Officer Lumi advising that work was to cease as the school would not be required to be completed this year.

All Lulusais and people addressed as to the contents of the note and people thanked for their co-operation.

Departed for Lumi at 1300 hrs arriving at 1530hrs.

End of Diary

LOCATION

The proposed school site is located on the main LUMI ANGUGANAK road, 45 minutes from the Pingil road camp and 1hr from PUANG rest house. It consists of an area of level ground approximately 5 acres in area. (See attached plans) This area was previously an old village site of the NAKIL people and has an adequate water supply close by the site. It is located on the top of a slight ridge 500 feet above the Yelbu river which is approximately 20 minutes walk away. The site was previously covered by a large stand of bamboo and secondary growth. Several large stands of coconuts and kabiak are located on the Eastern portion of the site.

OWNERSHIP

BAIRUP.

THE name of this land is "BAIRUP" and is owned Jointly by PEIKO and WETAN of IAUITRI. Both owners were readily agreeable to the sale of the land. The IAUITRI people have large tracts of land between the YELBU river and beyond the Pingil-Nakil range to the vicinity of Waria.

POPULATION of SCHOOL AGE

Village	Children		School Age	
	M	F	M	F
BIN	25	25	12	6
PINGIL	19	14	13	4
NAKIL	30	31	12	6
LIPQAM	48	43	11	10
PUANG	79	78	29	23
WARIN	32	24	6	
IAUITRI	Included in Nakil		17	14
WITIKIN	47	35	11	
	250	250	111	63

These figures were taken from the 1960 Census. The school age figures were from account of heads carried out by myself.

Walking times

PUANG-School site.	- 1 hour.
PINGIL-"	" - 45 mins.
NAKIL-"	" 6 30 "
LIPQAM-"	" 35 "
BIN -"	" - 1 hr 30 mins.
WITIKIN "	" - 1 hr 30 "
WARIN "	" - 2hrs.

Other Schools

In the vicinity of the proposed school site the Roman Catholic Order of Friars Minor have established schools at YILI, and YEMNU. These schools draw their pupils from YILI YEMNU, TUMEN TONIK.

The nearest Government School is at Miliom which caters for pupils in the vicinity of Lumi station. This school is 4 hours away from the proposed school site.

The Protestant Mission OMMML have an established school at Anguganak Mission station 4 hours walk away from Nakil which caters for the pupils close to their station. Large population within easy walking distance from the proposed site, this in my opinion would be an ideal


Conclusion

site for a Government school. The people are very willing to establish a school in this area as was evident by the large numbers who arrived to clear the land and erect the native


Page (3)

materials house. All the people expressed their desire for the establishment of the school and were greatly disappointed when told that work had to cease for the time being.

Locality sketch and survey attached.



P.D. LUCK CPO.



SCALE: 1 INCH = 200 LKS

"BAIRAP"

BEARINGS

A-B	360°	- 670 LKS
B-C	303°	- 840 LKS
C-D	170°	- 160 LKS
D-E	155°	- 310 LKS
E-F	190°	- 170 LKS
F-G	130°	- 190 LKS
G-H	150°	- 310 LKS
H-I	120°	- 110 LKS
I-J	170°	- 240 LKS
J-A	40°	- 270 LKS

1000 LKS = 66 ft = 1 chain
 $\frac{670}{1000} = \frac{16}{100} = 16\%$
 $\frac{840}{1000} = \frac{21}{100} = 21\%$
 $\frac{160}{1000} = \frac{4}{100} = 4\%$
 $\frac{310}{1000} = \frac{7.75}{100} = 7.75\%$
 $\frac{170}{1000} = \frac{4.25}{100} = 4.25\%$
 $\frac{190}{1000} = \frac{4.75}{100} = 4.75\%$
 $\frac{310}{1000} = \frac{7.75}{100} = 7.75\%$
 $\frac{110}{1000} = \frac{2.75}{100} = 2.75\%$
 $\frac{240}{1000} = \frac{6}{100} = 6\%$
 $\frac{270}{1000} = \frac{6.75}{100} = 6.75\%$