

NATIONAL ARCHIVES & PUBLIC RECORDS SERVICES  
OF PAPUA NEW GUINEA

# **PATROL REPORTS**

DISTRICT: MILNE BAY  
STATION: SEHULEA  
VOLUME No: 1

ACCESSION No: 496.

1968 - 1969

REF: 9980 - 910 - 28 - 3

Filed by/for the National Archives of Papua New Guinea,  
PORT MORESBY - 1991

File Custodian: National Archives of Papua New Guinea.

# Papua New Guinea Patrol Reports

Digitized version made available by



**Copyright:** Government of Papua New Guinea. This digital version made under a license granted by the National Archives and Public Records Services of Papua New Guinea.

**Use:** This digital copy of the work is intended to support research, teaching, and private study.

**Constraints:** This work is protected by the U.S. Copyright Law (Title 17, U.S.C.) and the laws of Papua New Guinea. Use of this work beyond that allowed by "fair use" requires written permission of the National Archives of Papua New Guinea. Responsibility for obtaining permissions and any use and distribution of this work rests exclusively with the user and not the UC San Diego Library.

**Note on digitized version:** A microfiche copy of these reports is held at the University of California, San Diego (Mandeville Special Collections Library, MSS 0215). The digitized version presented here reflects the quality and contents of the microfiche. Problems which have been identified include misfiled reports, out-of-order pages, illegible text; these problems have been rectified whenever possible. The original reports are in the National Archives of Papua New Guinea (Accession no. 496).



MILNE BAY DISTRICT PATROL REPORTS

1968-1969

SEHULEA & BOLUBOLU  
ESA'ALA

<u>Report no.</u>	<u>Officer conducting patrol</u>	<u>Area patrolled</u>
<u>Sehulea</u> 1-68-69	D. J. Young	Duan L.G.C. area South of Normanby C.D.
2-68-69	D. J. Young	South Normanby Island C.D.
3-68-69	D. J. Young	South Normanby C.D.
4-68-69	D. J. Young	South Normanby C.D. Duan L.G.C. area
<u>ESA'ALA</u>		
2-68-69	A.D. Stevens	Part only of Northern Normanby & S. Normanby Is. C.D. Part only of Dobu & Duan
<u>BOLUBOLU</u>		
1-68-69	L.W. Bragge	Goodenough Island
3-68-69	L.W. Bragge	Goodenough Island C. Area
4-68-69	R. F. Moore	Stationary Patrol Faiava-Goodenough Is. C.D.
5-68-69	L.W. Bragge	Island L.G. Council area/ Ferguson L.G. council area
6-68-69	K. J. Kaidadaya	Goodenough Island Council area
8-68-69	L.W. Bragge	Part Goodenough Is. L.G.C
9-68-69	R. F. Moore	West Ferguson Council area
10-68-69	L.W. Bragge	Goodenough Is. L.G.C. area



TERRITORY OF PAPUA AND NEW GUINEA

107

67.4.62

Telephone.....  
Telegrams..... DISCOM  
Our Reference..... 67-10-1  
If calling ask for.....  
Mr.....

Division of District Administration.

Department of the Administrator,  
District Headquarters,  
Milne Bay District,  
ALOTAU.

9th September, 1969.

The Secretary,  
Department of the Administrator,  
Division of District Administration,  
KONEDOBU.

SEHULEA PATROL REPORT 1 of 68/69

Further to my memorandum 67-10-1 of 4th August, 1969,  
which is attached.

2. I regret that this report was erroneously returned to Sehulea instead of being sent to you.
3. Mr. Young has added further comments as a result of our comments on the late submission.
4. Obviously from these comments Mr. Young has done a lot of work in the area, he is to be congratulated on his efforts, particularly his relationships with the local people.
5. Still, it must be impressed upon him that such reports over such a broken long period as this do lose a lot of their value.

*Mr. Young*

*(F.G. Driver)*  
District Commissioner

a

(106)

67-115-1

123/201

District Headquarters,  
Alotau,  
Milne Bay District.

4th August, 1969

The Assistant District Commissioner,  
RAKAPALA.

REHUSIA P/R 1 OF 68/69

1. This is another nine months old report, which had it arrived at the due time, would have been of interest and of use at this Headquarters.

2. It appears from the Diary that Mr. Young collected taxes, investigated cases of defaulters and then heard the cases as a Local Court Magistrate. Both you and he must know that Advisers to Councils have been advised not to sit as Magistrates on cases in which the Council is involved. Justice must be seen to be done.

3. There is no mention of a Census being conducted on this patrol and therefore the Director's instructions that census and area study would be completed simultaneously has not been adhered to. Indeed it would appear that no census has been conducted since 1965. Census is required to be conducted annually.

4. The area study is too brief and discussion is insufficiently developed. In the appendices for example, two villages, one shown to own a total of 21 cattle but there is no discussion of this in the narrative and we are left to wonder how the cattle are faring, are they increasing, are they individually or communally owned, are they forced, is there any merit in encouraging the increase of these herds and so on.

5. Some comment on Village Constables would have been welcomed. Are they fulfilling any useful function? Are they co-operating with the Councillors? Do they disseminate any Administration information? Are they a valuable source of information? Do they report offences and effect arrests when necessary?

6. In the Diary for the 12th September, 1968 mention is made of a land dispute but in the body of the report there is no indication of the land in dispute, no mention of the parties to the dispute, and no indication of what action was eventually taken. Was the dispute resolved, if so, in whose favour and if not was the dispute recorded and passed to the Lands Titles Commission?

7. Again on the 4th and 5th November, 1969 there is another land dispute, this time on land sought as an extension to Lival Plantation. No further details were given.

M

8. Mr. Young has given a great deal of information about his area in the Appendices. He did not however include the accommodation, Facilities, etc section of the report as required by the Director. He is also to be commended for the hard work put into council projects which has paid off dividends in the form of increased appreciation of council administration by the people.

*F. G. Driver*  
F. G. DRIVER,  
District Commissioner.

c.c. Officer in Charge, Schools

c.c. Minute.

The Director,  
Department of District Administration,  
KORORUA.

Two copies forwarded herewith.

*F. G. Driver*  
F. G. DRIVER, *ps*  
District Commissioner.

TERRITORY OF PAPUA AND NEW GUINEA

104

67-1-1

Schulea Patrol Post,  
Hua'ala Sub-District,  
Milne Bay District.

22 nd August 1969.

The District Commissioner,  
Department Of the Administrator,  
District Office,  
ALOZAU.  
Milne Bay District.

SCHULEA PATROL REPORT No. 4 of 1968/69.

Reference your letter 67-10-1 to the Assistant District Commissioner, Hua'ala dated 4th August 1969.

Please find enclosed the 2 original copies of the above Patrol Report which were accidentally forwarded to this office by mistake (Refer my urgent telegram No. 5343 dated 21/8/69). Please forward these on to our Director with copy of this letter.

In answer to your queries on the the Patrol Report. Yes the Patrol report was very late being submitted. The reasons for this were :-

a/ As you know the Duan Council has been without a clerk for the last 9 months. However the Council had its best ever year for Revenue and completion of projects. Why? The adviser myself took on duties of the clerk and kept the Council moving efficiently in all fields of its development (See President and Advisers reports with final financial statement)

b/ A total of 107 patrol days were made by myself during the Fiscal year and a further 140 field days. The writer was also absent for 3 weeks at Laeina (A/ADC); 2 weeks getting back from District (Council's Conference Jan 1969) and another 8 days absence at Hua'ala during the Vulean crisis. Schulea has only one expatriate Officer which is myself. The year has only 365 days, including approximately 52 Sundays all of which I worked up to 16 hours a day, 7 days a week. Reasons? My dedication to my job and my liking for this area where I am stationed (and its people). I am not trying to make myself sound like a hero; but am stating facts. I realize that I am not perfect but I'm at least trying my best; but the impossible I cannot do. The patrol report itself comprises of over 300 hours work and I dare say that a couple of hundred hours more could



have been spent attempting to make the report more perfect, but time was not available. The report is not really as ancient as dates indicate, but comprised of up to date studies up to the time of typing the report (June-July). Examples of this are the Situation and Area Study and also some of the appendix; especially "CC" Land Tenure problems, which was not commented on? I feel as I said in the conclusion of my Situation report that this is a major problem of this area; and I have no doubts in other Matrilineal areas in the Milne Bay District.

Reference your paragraph two. On the Patrol the Tax Review Committee saw all Tax defaulters. The Council Rules Inspector (who accompanied the patrol) conducted all investigations (pig rule breaches) and prosecuted all offenders. I only acted in my Magistrate capacity.

Reference your paragraph three. The reason no Census was conducted was that the Census books for the Duan area are out of date and I requested new Census forms well before the Patrol was due to begin. The first batch of new type Census forms were scraped by headquarters and I was advised that they would be reprinted at a later date. Thus no Census. A Census will be conducted during 1969/70 when relevant forms are received. In regards to the Area Study, the whole Bua'ala Sub-District staff began patrols in their respective areas on approximately July 13th 1968. Please note The Assistant District Commissioners patrol instructions which is Appendix "BD". You will note its similarity to An Area Study (28 appendices). The patrol set out thus without knowledge of the Directors instructions on Area Study; these I received on September 13th 1968 when I returned (Patrol / half completed) for station duties. On completion of the patrol an Area study and Situation report was constructed from information compiled (exception of Census) during patrol.

Reference your paragraph four. This was a paper error on my behalf. There are no Indigenous owned cattle in the Duan area. The cattle mentioned are owned by :-

- a/ J. Rae Plantation owner Lawada - 12 cattle.
- b/ United Church Mission Dwaruaia (Sipupa) - 9 cattle. The animal Census conducted includes all animals in the Duan area.

Reference your paragraph five. Another omission by myself.

Yes I think the village Constables in the Duan area are fulfilling a useful function and are necessary for the Development of the Duan area. The reason for saying this is that I feel it is not wise politically for Councillors to partake in maintaining Government laws in the areas. During the Fiscal year 1968/69 there were 364 convictions (made by myself in the Local Court) of which 275 were breaches of Council Rules and 89 Police Offences Ordinances and N.K.C offences.

(102)

There were many other preliminary hearings to courts where matters were settled with the help of Village Constables. Thus you can see the Village Constables are playing a major part in the social development of the Duma area. Another factor is that Councillors today have spent a great deal of time on Agriculture and road development. Duma area 1968/69 agriculture figures were :-

a/ Coconut new plantings	= 29,098.
b/ Coffee	" " = 16,275
c/ Cocoa	" " = 729.

In road work 13 miles of road were completed on the Duma to Sibawai (Bura Bay) road (also a tractor purchased by Council for this road system) see my patrol report No 2 of 1968/69 for further details. The Council in 1970/71 wishes to start on another road from Dumaraka to Sunnatai village to join up with road to Madaha Alimathiyana a road link to Ma'ala. The total estimated cost of this road is approximately \$10,000 and the Duma Local Government Council will be applying for Rural Development Works Funds. As all peoples in the Duma area will partake in this road work the Councillors will have no time for court work which could result in loss of some good Councillors at election time.

Reference your paragraph 6. On the patrol several land disputes were brought to the writer's attention. All of these were successfully resolved by Local Councillors, Village Constables with elders of the villages. No land dispute required Land Titles Commission notice. The writer acted as an observer in these minor disputes as per observation.

In reference your paragraph seven in reference to Tyaga plantation extension. Please refer to my letter 35-6-3 dated 16th November to you "Korwai Land Application - J. Wilkinson". I forgot to attach a copy of this letter to the patrol report. On relating this I forwarded copy's this to the Assistant District Commissioner Ma'ala for onward forwarding to yourself and Director (August 4th 1969).

I could possibly write a few more pages on this report, but this would virtually start another report; as you are aware that one gathers more information daily.

- In addition to the work mentioned above the Sentinel station has been improved during the fiscal year ended in the following ways:-
- a/ New Oval made with erlenet pitch
  - b/ Follots for staff (order by staff)
  - c/ New House Labourers (No costs)
  - d/ 4 more fumes for station gates and pigs (with house)
  - e/ Water improvements
  - f/ Beginning Sentinel wharf project (\$450).

All the above projects were completed by staff and prison labour.

101

I hope I have clarified the position in regards to the reports.

For your information and forward movement, please ?

8/11-7

.....

(D.J. YOUNG)

R. Q. L. S.

cc/ ABC, Xan'olab

100

TERRITORY OF PAPUA AND NEW GUINEA

PATROL REPORT

Report Number..... 1 OF 1968/69

Subdistrict..... ESA'ALU.

District..... MILNE BAY DISTRICT.

Type of Patrol..... AREA STUDY.

Patrol Conducted by..... D. J. YOUNG . PATROL OFFICER.

Area Patrolled ) DUAU L.G.C AREA OF SOUTHERN

(Council and/or ) NORMANBY CENSUS DIVISON

Census Division/s.) )

Personnel Accompanying Patrol..... 3 P.N.G. MEMBERS

One DDA INTERPRETER, COUNCIL CLERK & TAX REVIEW COMMITTEE

DUAU L.G.C.

.....

Duration of Patrol - From 15 /7 /68 To 21 /7 /68, 26/8/68 to 13/9/68;

No. of Days ..... 71 days & 61 Actually camped out. .... 16/9/68 to 10/10/68;

Last D.D.A. Patrol of Area..... DUAU L.G.C. GEN. ELECTIONS, ..... 19/10/68.

Date..... 17/4/68-2/5/68. ..... 17 days. + 4/11/68

Objects of Patrol (Briefly)..... SEE PATROL INSTRUCTIONS

APPENDIX DD. PLUS A/ SURVEY & TALK COUNCIL ROAD PROJECTS

.....

B / 7 LAND INVESTIGATIONS & 8 PRELIMINARY LAND INVESTIGATIONS FOR

DUAU L.G.C APPLICATION LEASES 7 AND POSTS & 1 SCHOOL.

.....

Total Population of Area Patrolled..... 7934

Director of District Administration,  
KONEDOBU.

Forwarded, please

/ /19

.....  
District Commissioner

INDEX.

PATROL DIARY :

SITUATION REPORT.

AREA STUDY.

APPENDIX A - POLICE.

- " B - DISTRIBUTION AND SURVEY OF RADIO RECEIVERS .
- " C - LANGUAGES SPOKEN.
- " D - VERMACULAR SPOKEN .
- " E - VILLAGE/HAMLETS/COUINCILLORS/VILLAGE CONSTABLES.
- " F - VILLAGE CONSTABLES DETAILS .
- " G - HANDICAPPED CHILDREN.
- " H - INDIGENOUS FIREARM PERMITS.
- " I - TRADING LICENCES.
- " J - OTHER LICENCES.
- " K - CHEQUE ACCOUNTS/SAVINGS ACCOUNTS.
- " L - ROADS MILEAGE/CONSTRUCTION.
- " M - DUAU LOCAL GOVERNMENT COUNCIL.
- " N - VILLAGE/STATION/OTHER BAKERIES.
- " O - CO-OPERATIVES SOCIETIES/RURAL PROGRESS SOCIETIES.
- " P - LIVESTOCK.
- " Q - ECONOMIC TREES.
- " R.- LAND MATTERS INVESTIGATED.
- " S - PLANTATIONS AND SAWMILLS.
- " T - MISSIONS.
- " U - FOREIGNERS.
- " V - SCHOOLS.
- " W - HOSPITALS.
- " X - SUMMARY OF DUAU L.G.C. TAX COLLECTED(ON PATROL).
- " Y - STORE OWNERS /Costs OF ITEMS.
- " Z - LOCATION OF TRANSCIVERS/ CRYSTALS USED.
- " AA- WOMENS CLUBS/OFFICE BEARERS.
- " BB. DETAILS OF DIEI RADIOS
- " CC- LAND TENURE PROBLEMS.
- " DD- PATROL INSTRUCTIONS.
- " EE- TECHNICAL AND CLERICAL SKILLS DUAU AREA.
- " FF- POLICE /INVESTIGATIONS/LOCAL COURTS.
- " GG- ANTHROPOLOGY.
- " HH- LABOUR EMPLOYERS(INDIGENOUS) DUAU AREA.
- " II- CO-OPERATIVE TUPABOBOLI SHIPPING PROBLINI.
- " JJ- VILLAGE POPULATION REGISTER.
- " KK- PATROL MAP.

Patrol Diary - Sehulea Patrol No 1/1968-69

98

15th July 1968

Departed Sehulea and proceeded to Council Chambers for tax collection for SIPUPU village. Compiled details for patrol report. Discussions with village people about Poisonous Substances Ordinance, heard several Local Court cases (breached of Council Rules) and some civil matters. Checked ticket books at end of tax collection. Returned Sehulea. Slept Sehulea.

16th July 1968

AM proceeded to BWARUADA United Church Mission Station and collected information for patrol report. Housing inspection conducted of all SIPUPU houses, and instructions issued. Inspected all pig fences (Council Rule 2/1964). PM discussed Duau Council proposed conversion to multi racial council and proposed donation to the Mission of \$850.00 towards the construction of a new outpatients and dispensary at Bwaruada, with the Missionary. Returned Sehulea. Slept Sehulea.

17th July 1968

Proceeded to Council chambers 0830hrs to meet assembled WEIOKO people. Discussions with people, and gathered information for the patrol report. Council Clerk and Tax Review Committee collected tax. Inspected Village houses and issued housing instructions. Returned to Council Chambers and worked on land investigations "WENASIA" and "BADILIA". Slept Sehulea.

18th July 1968

Sent Police to assist people locate a missing mentally darranged man. Man later found to have hanged himself. Self proceeded to village to investigate (SIPUPU). Found no evidence of violence, advised ADC by radio. Slept Sehulea.

19th July 1968

0930 departed Sehulea for MEUDANA arriving 1330hrs, after inspecting houses en route. 1430 commenced meeting with village people. Discussions and collected information for patrol report. Slept Meudana

20th July 1968

Clerk and tax review committee commenced tax collection. Police inspected all houses. Self conducted several Local Cases (Council rules and other matters) Slept Meudana.

21st July 1968

Sunday observed. One local court case heard. Slept Meudana.

22nd July 1968

0730 hrs departed <sup>for</sup> KEROROGEA arriving 1100hrs. Held meeting with people and gave talk, also took statistics for patrol report while clerk and TRC collected tax. Slept Kerorogea.

23rd July 1968

AM clerk and TRC continued with tax collection. Investigated an assault case. Heard several local court cases and conducted investigation into the Council Aid Post site (preliminary). Witnessed traditional custom of ascertaining information (See Appendix CC). General discussions with village people. Wrote down details for the report. Slept Kerorogea.

24th July 1968

Discussions with village people on sorcery. Witnessed the finding of an alleged sorceress. (See appendix CC) After the woman was found, investigated the case and advised the people that there was insufficient evidence to convict her. General discussions. Slept Kerorogea.

25th July 1968

0800hrs departed Kerorogea and arrived SAWATUPWA 0920. Discussions with assembled people while the Clerk and TRC collected tax. Met Mr A. Brownhill of DASF - discussion on Agriculture problems. Slept Sawatupwa.

- 26th July 1968 0800 hrs departed for Kerorogea to start on road work with seven Councillors. After a report of a severe attack of asma (Const TUVIRO) wrote a letter re same to Sister at Bwaruada. Surveyed road to Kerorogea, ~~Sixx~~ from Sawatupwa. Slept Sawatupwa.
- 27th July 1968 In company with councillors (7) surveyed road to the Mwatebu boundary, returned Sawatupwa 1530hrs. Discussions re road. Settled one minor dispute over adultery. Slept Sawatupwa.
- 28th July 1968 Sunday observed. Slept Sawatupwa.
- 29th July 1968 0700hrs departed Sawatupwa and surveyed road en route arriving Mwatebu 1200hrs. Discussions with people included Poisonous substances ordinance information. Clerk and TRC collected tax. Gathered details for Patrol report. Slept Mwatebu.
- 30th July 1968 Surveyed road as far as Sawataitai in company with Councillors (0730hrs to 1400hrs. Returned Mwatebu 1500hrs. Heard one complaint. Discussions with Mission teacher and woman's club. Slept Mwatebu.
- 31st July 1968 0730 departed Mwatebu arrived Sehulea 1215, carrier in car 400hrs. Read inwards mail and heard one local Court case (assault). Office duties. Slept Sehulea.
- 1st August 1968 One local court case (assault) heard. Worked on connecting polythene pipe to water supply dam, and linking with proposed washing facilities room. Closed Office 1700hrs. Slept Sehulea.
- 2nd August 1968 Office duties - checked council tax collected to date, heard one Local Court case. Closed office 1730hrs. Slept Sehulea.
- 3rd August 1968 Proceeded to Bwaruada and had discussions with Missionary. Slept Sehulea.
- 4th August 1968 At Sehulea on office and station duties.
- to  
25th August 1968
- 26th August 1968 Sehulea for 0845hrs departed Kerorogea arriving at 1000hrs. Listened to details of a land dispute. Continued on to Mwatebu arriving 1600hrs. Slept Mwatebu.
- 27th August 1968 0830 hrs departed Mwatebu arriving Sawataitai 1220hrs. Discussions with village people and collected detail for report. Discussed road project. Slept Sawataitai.
- 28th August 1968 Clerk and TRC collected tax while self heard tax defaulter courts (2). Listened to minor disputes.
- 29th August 1968 0815 departed Sawataitai to arrive Genawe plantation 1045 and discussed Etabu point land investigation with the land owners. Arrived Etabu point 1215 and completed survey at 1345. Returned to Genawe ptn and met Manager Mr Mills. Compiled statistics for report. Departed Genawe 1615 and arrived Sawataitai 1845. Slept Sawataitai.
- 30th August 1968 0800 departed Sawataitai and arrived SAPLOA (Sewa Bay) 1240hrs. Discussions and compilation of statistics. Listened to minor disputes, one involving venereal disease. Discussions ceased 1930hrs Slept SAPLOA.

- 31st August 1968 Clerk and TRC collected tax. Four defaulters prosecuted. Preliminary survey of Aid Post site at Saploa. Counted cash crop trees. Slept SAPLOA
- 1st September 1968 Sunday observed Slept Saploa.
- 2nd September 1968 Investigated matters of alleged destruction of gardens by Sawmill personnel, and the YUYAI land dispute (Mr Wilkinson). 17:20 returned to Rest House to work on books in evening. Slept SAPLOA.
- 3rd September 1968 Obtained information for report at Mr Wilkinson's plantation and inspected store and liquor licence. Returned. Heard six Local Court cases concerning contravention of council rules. Completed land investigation of PWANAPWANA (M.O.M.). Slept SAPLOA.
- 4th September 1968 0730hrs departed SAPLOA per sailing cutter to arrive at ISUMAIAMAIU at noon. Met European nurse from Sideia who was conducting a clinic at Isumaiama. Discussions with people and gathered information for report. Assembled people also addressed by Aid Post Orderly and Agricultural Assistant. Slept ISUMAIAMAIU
- 5th September 1968 Clerk and TRC collected tax while self heard tax courts. Several minor disputes and several local court cases heard. Slept ISUMAIAMAIU
- 6th September 1968 Listened to details of a land dispute (land called GESIWE), and found the dispute had ceased to exist. Land investigation of Gesiwe. One sick woman sent to SDA aid post at Sewa Bay by canoe. Slept ISUMAIAMAIU
- 7th September 1968 0800hrs departed Isumaiama per cutter arriving at SIBONAI 1030. Walked to Saibolia sawmill to gather information for the report and clerk collected tax from Duau labourers at the mill. Three defaulters prosecuted. Slept Sibonai.
- 8th September 1968 Sunday observed. Slept Sibonai.
- 9th September 1968 Held meeting with people and gathered information for patrol report. Discussed proposed road construction with people. Agric Asst gave talks to the people. Heard courts and minor disputes. Slept SIBONAI.
- 10th September 1968 Clerk and TRC collected tax while self, discussed sorcery with the people and settled one dispute. Slept SIBONAI.
- 11th September 1968 0700hrs departed Sibonai and arrived WAKIAUNA 0830 gathered information from Mrs IZOD. 1030 departed Wakiuana and arrived Bwasiaiai 1300, surveying the road en route. Held meeting with people and gathered detail for the report, particularly on land tenure. General discussions until 1830hrs. Slept Bwasiaiai.
- 12th September 1968 Clerk and TRC collected tax. Heard defaulter courts and destroyed three diseased dogs. Listened to details of a land dispute. Met Agricultural Officer who gave a talk to the people. One other local court case. Slept BWASIAIAI.
- 13th September 1968 0730 departed Bwasiaiai and arrived KURADA 1000hrs. Held meeting with the assembled people. Arranged carriers for Mr Brownhill to proceed to Sawtupwa. 1300hrs self and Interpreter departed Kurada and arrived Sehulea 2020hrs Slept Sehulea Patrol Post.
- 14th September 1968 Checked inward mail. Slept Sehulea.



- 15th September 1968 Sunday observed. Slept Sehulea.
- 16th September 1968 1000hrs departed Sehulea after a court case (assault). Arrived Kurada 1900hrs after hearing three pig sale cases en route. Slept Kurada.
- 17th September 1968 Discussed land tenure and proposed roads with the people. Two Local Court cases heard. Inspected an area of disputed land which village people settled on the spot in discussion. Visited Father Mc Cormack in evening for discussions re Mission and Admin projects Slept KURADA.
- 18th September 1968 Discussions with Fr Mc Cormack and local people about location of proposed new Mission hospital building. 1300hrs departed Kurada to arrive Barabara 1545hrs. wrote up court papers pm. Slept BARABARA.
- 19th September 1968 Heavy rain prevented a formal meeting. Clerk and TRC collected tax while self heard disputes and complaints all day. Worked on bringing statistics up to date. Slept BARABARA.
- 20th September 1968 Held meeting with people and gathered information for the report. Preliminary investigation into land for aid post site. Processed licences etc until 2045hrs Slept Barabara.
- 21st September 1968 0800 departed Barabara and proceeded to Bunama arriving 0915hrs. Clerk and TRC on tax collection. Heard disputes, complaints and courts. Slept BUNAMA.
- 22nd September 1968 Sunday observed. Slept Bunama.
- 23rd September 1968 Discussions with people under shelter from heavy rain at Mission. Compiled statistics for report. Catholic and United church (M.O.M.) teachers gave talks on school attendance. Slept BUNAMA.
- 24th September 1968 0800hrs departed BUNAMA and arrived GUDUMULI 1000hrs. Discussions, tax collection, disputes and courts all day. Slept GUDUMULI
- 25th September 1968 Heavy rain. Discussed Poisonous substances Ordinance and discussed proposed road projects with people. Rain persisted, worked on statistics for report. Slept GUDUMULI.
- 26th September 1968 0745 departed GUDUMULI to arrive at KASIKASI at 0945. Discussions with village people. Heavy rain delayed preliminary survey of Aid Post site. Investigated case of native ALIPI trading without a licence. Slept KASIKASI.
- 27th September 1968 Heavy rain all day. Tax collection proceeded. Conducted preliminary survey of aid post site. Heard complaints against local storeman. One Local Court case. Slept KASIKASI.
- 28th September 1968 0800 departed KASIKASI and arrived KUMARAU at 0945. Meeting with people and gathered details for report. Tax collection conducted and courts for defaulters heard. Slept KUMARAU.
- 29th September 1968 Two local court cases heard. Rest of Sunday observed. Slept KUMARAU.
- 30th September 1968 0720 departed Kumarau to arrive Galeguleu at 0920. Tax collection. Thirty one local convictions for tax defaulting. General discussions with people.

In evening brought books and court papers up to date. Slept GULEGULEU.

- 1st October 1968 Tax collector continued. 15 people prosecuted for tax defaulting. 1130hrs proceeded by outboard to aid post sit and conducted preliminary survey. Returned Guleguleu and conducted preliminary investigation into PTS land, finishing at 1615 hrs. Further local court action on defaulters late pm. Slept GULEGULEU.
- 2nd October 1968 Local court cases on assault charge and council rules offences. Discussed land tenure, road work and general information for the report. Worked on statistics for report. Slept Guleguleu.
- 3rd October 1968 0745 departed Guleguleu and arrived BIAUA 0945hrs. Tax collection and defaulter courts (10). Housing inspection conducted. Slept Biaua.
- 4th October 1968 Meeting with village people and general discussions. Departed Biaua 1245 and arrived SOMWADINA 1245hrs. Tax collection and nine defaulter courts conducted. Slept SOMWADINA.
- 5th October 1968 Further discussions with people on various subjects including women's clubs, land tenure, patrol statistics etc. Listened to details of a land dispute. Slept SOMWADINA.
- 6th October 1968 Sunday Observed. Slept SOMWADINA.
- 7th October 1968 0800hrs departed Somwadina and arrived MWALUKWASIA 0930hrs. Conducted preliminary survey of aid post site while tax collection under way. Settled minor disputes and heard one local court case. Slept MWALUKWASIA.
- 8th October 1968 Investigated land called MWALUKWASIA (Mr Bird). Meeting with people and collected details for the report. 1500hrs departed Mwalukwasia and arrived KWANAULA village 1630hrs. Slept KWANAULA.
- 9th October 1968 Meeting and discussions with village people. One minor dispute settled, followed later by others. Land tenure discussion took most of the day. Slept KWANAULA.
- 10th October 1968 Tax collection, tax defaulter courts. Heard several complaints and settled them. Slept KWANAULA.
- 11th October 1968 0730hrs departed KWANAULA and arrived LOBADA 0930hrs. Tax collection, defaulter courts, minor disputes and collection of details for the report took up the full day to 1800hrs when patrol departed for Sehulea, arriving at 2105 hrs. Slept Sehulea.
- 12th October 1968 At Sehulea in office. Slept Sehulea.
- 13th October 1968 Sunday Observed. Slept/Sehulea, at 1500(arr. Dawada 1800)  
DAWADA after leaving
- 14th October 1968 0630 departed DAWADA per MV DUAU arriving LOBADA 0645hrs. Heard 22 Pig rule court cases, also settled three minor disputes. 1100hrs departed Lobada and arrived SIAUSI village at 1300hrs. Tax collection and one defaulter court conducted. Slept Siausii.
- 15th October 1968 Meeting with village people and general discussions. Paid people for Siausii gold. Departed Siausii 1300 and arrived Dawada 1430hrs.

93

REPORT NO. SEHULEA PATROL POST NO. 1 of 1968/69  
Tax collection and two tax defaulter courts conducted.  
Slept Dawada.

- 16th October 1968 Preliminary survey of Aid Post site. Meeting and discussions with village people. Discussed an idea of moving the village inland. Evening proceeded to DAWADA Plantation and gathered further details for the report. Slept DAWADA.
- 17th October 1968 0800hrs departed Dawada in heavy rain and arrived SIGASIGA 1000hrs. Tax collection and defaulter courts conducted. Slept SIGASIGA.
- 18th October 1968 Meeting and discussions with village people, discussed boat fund, land tenure etc. Court work during the day as the clerk and TRC collected tax, until 1345 when patrol departed to arrive at LOLITAWA 1615hrs. Slept Lomitawa.
- 19th October 1968 Clerk and TRC continued with tax collection commenced late pm yesterday. General discussions and court work until 1345 when patrol departed for Sehulea to arrive there at 1745. Patrol stood down. Slept Sehulea.

END OF PATROL DIARY.

- 4th November 1968. Departed Sehulea at 11-45 am per vessel Mv. Duau (by Mr. J. Rae Dawada Plantation) to Sawataitai Pt arriving at 1-15 pm. Then walked to Saplea village arriving 4-45 pm. Talked with owners land in dispute (Application lease -extention Yuyai Pltn. J. Wilkinson) in evening until 10-30 pm. Overnight Saplea village.
- 5th November 1968. Went with people concerned in land dispute in Morning to Yuyai Pltn. Walked with Surveyer (On contract with Government) Mr. Carrol part of the plantations boundaries. Explained law to people concerning surveyers work (and pegging) - No Complaints. Then attempted to arbitrate land dispute between disputing parties. Departed Yuyai at 2pm and walked to Sehulea Patrol Post arriving at 10-30 pm.

In the Duau Council ...  
House Assembly ...  
that his job is to try and get aid from the government for  
development of his area and to help with the people problems of  
his electorate.

REPORT NO. SEHULEA PATROL POST NO.+1 of 1968/69 .

92

AREA PATROLLED ; SOUTH NORMANBY IS. CENSUS DIVISION(DUAU L.G.C AREA ).

SITUATION REPORT:

A. POLITICAL

The area patrolled was in the Duau Local Government Council area.(Established in 1963) . In past years the Council has not done enough in the eyes of its members with projects lying uncompleted and promises not being kept (especially in 1967/68 when no projects of significance were completed ).

This financial year has started off well with \$7672 in Tax being collected to date;\$939 in Back Tax and court Fines ~~XXXX~~ \$189(235 convictions Council Rules). These figures are very favourable with Estimates (with only 5 months of Financial year 68/69 completed) with exception of Council Tax ;where it was found that an unreal Tax estimate had been made in the past.(See Appendices X and FF for more details ) . Also this financial year has had a good start in its projects which had been lying idle in past years being completed ;and concrete action taken in regards to promises made by the Council for the people (see Area study) thus getting them back on side with the Council

In the past most Councillors of Duau Council have not been effective in their work ;that is in reporting to their members of events taken place in the Council Meeting, and of the work that the Council is doing. This was mainly due to the fact that the Councillors relied too much on the Administrative Adviser. For example most Councillors came to a meeting said their piece and left the work to the Adviser and Council Clerk ;(the financial year 1967/68 was a good example of this when the Council was without an Adviser for the first few months (Tax collection did not start until November 1968) then two Cadet Patrol Officers took over the Administrative Advisers position for a combined several months .Thus not being "Au Fait" with Council work and having their hands full with Government Work no projects were started .) .The writer has attempted to improve this situation by Educating Councillors on their duties and of functions of the Council ~~XXXX~~ so that <sup>people</sup> at village level will have greater understanding of their Council . Early in 1969 the Council will be having Multi-Racial By-Elections and it is hoped that the inclusion of a few elected non-indigenous members will help in the advancement of the Council and stimulation dormant villages and their members .

In regard to the House Of Assembly ; the majority of people in the Duau Council area know little of the functions of the House ASsembly except the fact that when their member is ;and that his job is to try and get aid from the government for development of his area and to help with the people problems of his Electorate .

Situation Report cont.....Political ....

The House of Assembly member for Esa'ala Sub-District is Mr. N. Evennett. Mr. Evennett is well known and liked by the people of the Duau area. Mr. Evennett has recently attended a meeting of the Duau Local Government Council; where he explained his work to the Councillors and ask them to convey his talk to their members.

The Council has purchased last financial year radios for each of the Wards of the Council area (with exception of villages with D.I.E.S radios (4)) so that village people can listen to radio Milne Bay and keep in touch with the current Political Situation and what is happening in the District (see Appendix "B"). Also regular items of interest from the Duau Council area and of the Council's activity's are forwarded by the writer to Radio Milne Bay (D.I.E.S.); Samarai for broadcasting.

### B. C.

The main Cash crops in the Duau Council area are :-

1. Coconuts (Copra)
2. Coffee.

Two new crops are pepper (One man at Sawataitai - Niwala the Councillor received \$24-00 for his pepper produce of about 120 lbs (20c a lb.) another man - Maurice Bagitae has planted a number of Pepper Trees) and Cecea. At Sawatupwa village 31 people have started recently a project to plant 500 trees of Cecea each. The Department Of Agriculture, ~~XXX~~ Stock and Fisheries have sent an Agriculture Assistant to Sawatupwa to help the people complete the project successfully.

In 1968/69 it was estimated that 200 tons of Copra would be produced by indigenous persons and forwarded to the Copra Marketing Board with a further estimate of 170 Tons sold to European Traders in the Duau Area. Also an estimated 4 tons of Coffee would be produced during 1968/69 (Agriculture).

A substantial part of the economy is received from the Labour force (see area study).

The Co-Operatives Kurada and Tuperboboli (See Appendix O) both have been successful to date. Both unfortunately have poor anchorages. Kurada Co-Operative will be in a better position when the proposed road between Bunama and Kurada (Under Construction) is completed; as there is all weather anchorages at Bunama and the Co-Operatives goods and Copra can be transported by Council Tractor to Bunama (and later on to Sewa Bay when that Section of road is Completed). Tuperboboli Co-Operative unfortunately to bad selection of site (also open to South East Wind season - rough seas for several months of the year) will have problems with transporting of Copra and goods, (see Appendix II) in the future.

Marketing of Copra in Duau area is as follows :-

SITUATION REPORT

(90)

ECONOMIC CONTINUED .....

1. Traders - Local and European.
2. Through Trading vessels Burns Philip and S. Shippers to Copra Marketing Board.
3. There are 5 Cutters, Indigenous owned and new cutter being constructed (man named Mwasolei of Barabara) for use of transporting Copra to Samarai to Copra Marketing Board. Out of the 5 cutters only one is a going concern at the moment (the "Nigeadebona" from Sibonai Sewa Bay) whilst the other cutters are under repair.

Non Indigenous development in the Duau area is as follows:-

- (a) Sawataitai Plantation - Owner Mr. C. I. D. Wilson - Plantation getting old and production on decrease (Copra).
- (b) Yuyai Plantation and Uladidia Plantation - Owner Mr. J. Wilkinson - Yuyai - mainly Cocoa now coming into full production; with Coconuts also maturing within next couple of years. The Uladidia Plantation of Coconuts also will mature within the next few years.
- (c) Wakaiuna Plantation - Owner Mrs. C. Izod - overgrown grass owner getting a little old - there is some talk that R. Catholic Mission may purchase the Plantation rejuvenating the 78 acres of Mature Coconuts and build a Primary-T-School.
- (d) Dawada Plantation - Owner J. Rae. Best plantation in Duau area, with highest production per acre of Copra in the Milne Bay District. Mr. Rae has also a number of Cattle, pigs chickens and Turkeys which could be sold commercially.
- (e) Saribolia Sawmill. Owners - Pederson and Catford. Large Sawmill which supplies Government and Private concerns. Over £30,000 was reputed to have been paid to Employees last financial year. (See Appendix for more details - "S").

The percapita income per annum for economic units has been calculated at Paragraph 73 of the Area Study as at \$49.23. This figure may be a little high as the latest Census figures are October, 1965; thus a figure in the low forties would be more exact.

SOCIAL. All villages in the Duau area are under Mission school influence (United Church, R. Catholic and Seventh Day Adventists Missions). There are 5 Primary-T-Schools (recognized by the Education Department); they are:-

1. Guleguleu (Government)
2. Bwaruada (United Church)
3. Bunama ( " " )
4. Kerorogea (R. Catholic )
5. Kureda ( " " )

The majority of other schools are staffed by unqualified teachers thus do not have Education Department recognition.

SITUATION REPORT.SOCIAL CONT .....

Two schools however may shortly become recognized They are :-

1. Barabara (R. Catholic)
2. Ipulai (SDA Sewa Bay)

Most of the village schools are United Church Mission and Preps, Standard 1 and 2 are taught after which if the child wishes to continue schooling he or she may go to either Bwaruada or Bunama for rest of Primary Education ; then on to Salame for Secondary Education (For R. Catholic to Sideia ); (see Appendix V).

The Health of the people in Duau area is fairly good . The following amenities are available for the people :-

Hospitals

1. Bwaruada (United Church).
2. Bunama (United Church).

Aid Posts. There are seven Council Aid Posts and one SDA Aid Post . (See Appendix W)

Health Education is definitely required as the people still leave the sick in the villages for too long relying on local magic to much for cures and in many cases people have died from sicknesses which could have been cured by quick medical Aid from an Aid Post or Hospital . There have been no P.H.D. patrols through the Duau area recently.

The Duau people are a fairly law abiding group . There have been no serious offences in recent years; the main offences are adultery and simple assaults (See appendix FF) .

The services provided the Government are :-

1. Patrol Post at Schulea .
2. Commonwealth Savings Bank agency.
3. Post and Telegraph services .
4. Police and Magisterial Services.
5. Adviser (Administrative) to the Duau Council.

The services provided by the Duau Local Government Council:-

1. Ferryman Service (6).
2. Aid Posts(7).
3. School Guleguleu .
4. Nurse Mwalukwasia .
5. Tractor for Bunama to Sibonai roads .
6. Welfare Officer .

There are three missions , Roman Catholic, United Church (largest following) and Seventh Day Adventist. There have been minor clashes between SDA and United Church but nothing outstanding to date .

Most villages have Womens clubs. The writer found that in most cases in the Duau area these clubs were not functioning correctly and the term "business Club" would have been more appropriate . Steps were taken on the patrol to right this .

There are no youth activities or courses in the Duau area.

SITUATION REPORT.MISCELLANEOUS

In the writers opinion the majority of the people in the Duau Area are beginning to realize the benefits of increase planting of cash crops and the rewards of hard work . Their is still a great proportion of people however who are sticking to the old Customs . For example -only working as hard as to earn sufficient money for neecessities (otherwise relatives will make claims on any extra money earned ); over indulgence in traditional feasting and the old custom of sitting down for long periods chewing Bettlenut and talking ;all of which hamper development . These customs are slowing dying out withthe main participants being the older people . Another problem hampering development is the land problem . Many people in the Lusu area (Post War) have mixed up their Materineal Land system (See appendix CC). It is hoped that the present attitudes toward Economic Development continues among the groups of ge head villggers to an extent that relatively dermit people and villagexx areas see their gains and hence follow suite.

*D. J. Young*

.....  
(D.J. YOUNG)

Patrol Officer.



A. INTRODUCTION

(a) 1. Geographically the Duau Local Government Council area comprises the Southern half of Normanby Island. Fertile coastal plains exist from Sawataitai to Kerorogea and from Bumana to Sewa Bay. These plains are about two miles wide on the average and are reasonably free of swamp country. A strip of low mountain country separates these two strips of coastal plain. The tallest point on this mountain country is Mt DOBWESA (approx 3,000'ASL). South of this area is the 'foot' of Normanby. This area is featured by narrow coastal planes and a system of five ridges which run parallel to each other, in roughly a north east direction. They rise to about three thousand feet. The south east coast from MWALUKWASIA to BUNAMA is rugged with steep mountain slopes falling away into deep water. This area is inaccessible to sea transport in the South East season (May to December)

2. No climate records are kept at Sehulea. The climate is characterised by hot days from December to April (ie North West season) which is the area's dry season, and noticeably cooler during the wet South east season. Temperature variations throughout the year would be between the mid seventies and mid nineties. The writer feels that rainfall would be approximately seventy inches per annum (i.e. wetter than Bolubolu).

3. Between SAWATAITAI and MWATEBU there are considerable areas of grassy plains. The natural vegetation for the remaining area of Southern Normanby is lowland to mid mountain forest depending upon altitude. In areas of habitation considerable areas of secondary growth exist, being the result of old garden areas. The exception to this is Mt BOBWESA which is of volcanic origin and supports only sparse growth of eucalyptus trees. The quality of the forest in the Sewa bay area has resulted in a large milling complex being established at Saribolia.

(b) 4. Sehulea Patrol Post (i.e. the centre of the Duau area) is the following distances from main centres etc

ESA'ALA SUB DISTRICT HQ	29mils	3½hrs	trawler	time
VIVIGANI AIRFIELD	74miles	1½hrs	"	"
AWARAI BAY PROPOSED AIRSTRIP	15Miles	2hrs	"	"
ALOTAU DISTRICT HQ	57miles	12hrs	"	"
SAMARAI TOWN (COMMERCIAL CENTRE)	57miles	12hrs	"	"
SAWATAITAI PLANTATION(Major Copra Prod)	9miles	1¼hrs	"	"
SEWA BAY SAW MILL	13miles	5½hrs	"	"

5. Access to the area is either by ship (times above) or by air in through Vivigani aerodrome. One trip per fortnight is made by trawler calling at all Administration stations in the Sub District after collecting passengers freight etc from the Thursday flight. In actual fact there is one DCS flight ex Pt Moresby to Vivigani each Thursday, and two Aztec flights ex Alotau to Vivigani, but these seldom affect Sehulea as shipping seldom meets any but the fortnight flight mentioned. The development of Awarai bay aerodrome will improve air access to the area greatly (see distances and trawler times above).

6. Roads are of little importance in Duau area as yet (See heading J

The major shipping points in the area are:  
 SEHULEA Patrol Post Administrative centre - No wharf  
 SAWATAITAI and DAWADA Plantations Copra production - Sawataitai has a wharf  
 SEWA BAY Timber production - ~~SEWA~~ SARIBOLIA and YUYAI Ptn wharves.  
 KASIKASI - (TUBOBOL.I) APS Indigenous copra outlet - No wharf.  
 KURADA -Co-operative -Poor shipping point in South east season - No wharf.

(a) 7. Sehulea patrol post was opened in 1948 by Mr C. Fleay and closed in about 1950 to be re-opened in 1963 by Mr P.O. Graham and has remained opened ever since. During the interim period the area was administered from Esa'ala. Duration of Administration contact has been since the turn of the century.

8. Administration influence appears to be strong in the Duau area. Major crime in the area is all but unknown. All minor and serious problems are brought to the Office at Sehulea for arbitration of court action, and seldom is any step taken to settle such matters outside the knowledge of the OIC Sehulea.

9. There are no known cults in the area. The predominant characteristics of the people are: a/ A highly developed belief in sorcery (see appendix CC)

b/ A strong desire to contribute funds on a communal basis for obscure projects e.g. Village accounts, unofficial co-operatives, boat funds etc.

c/ Adultery is strongly regarded as an extremely serious offence, and traditionally resulted in a penalty of death.

10. The lives of most of the people are centred around traditional feasting (i.e. SAGALI and BUBWALI etc). The people are generally happy and co-operative and easy going.

(B) POPULATION-DISTRIBUTION AND TRENDS

(a) 11. In the light of para (i) of Appendix DD (Patrol Instructions) the Writer decided it was pointless to do a census on this patrol. A copy of the latest VPRs is included as <sup>Appendix IX</sup> II. There is no record of a Neo-Natal Mortality rate ever being calculated at Sehulea. (It was intended to submit a formal patrol report, not an area study, but upon receipt of circular 64-A-0 of 21st June 1968 towards the end of the patrol, it was found that the formal report had been done away with. It was unfortunately too late at this time to commence census as is required under the new circular to accompany an area study report.)

(b) 12. For details of villages linked by roads, and tracts please refer to the patrol map and to heading J below.

(c) 13. No accurate figures are available on absenteeism as no census revision was conducted on this patrol. However the tendency for D'Entrecasteaux labour to leave the Islands in large numbers is less severely felt in the Duau area than in Bobu, Goodenough and West Fergusson.

(8) SOCIAL GROUPINGS

(a) 14. There appear to be sixteen separate dominant social groups, based upon dialect variations in the local language. These further

divide into twenty seven geographical areas (census units/council wards). These are apparently less significant as social groupings than are the sixteen dialect groups.

15. With regard to gardening, house construction, fishing and similar tasks the extended family appears to be the operational or functional social group. The rules of reciprocity play an important part in larger tasks such as the initial clearing of timber from garden areas, in which case more distant relatives are called upon for assistance

(c) 16. Appendix C gives details of numbers of people who speak English Pidgin Motuan and Dobu n. Appendix D sets out the dialects spoken through out the Duau L.G.C. area. The Language of Duau is closely related to Dobu, to the extent that all Duau adults can make themselves clearly understood in Dobu n.

17. Meudena Wecko Sipupu and Luatava have a special language which only ~~men~~<sup>women</sup> use. This allegedly originated at Meudena. Examples of this language as compared with local dialect are set out below

<u>English</u>	<u>Duau dialect</u>	<u>woman's language</u>
FRIEND	KIAGU	KIPAGAPSGUIS
YOU COME	UM NAUMA	UPSNAPS/PSEMPS

18. This language is traditional and goes back as far as human memory. The name of this language is "ENABU".

(d) 19. Intermarriages between the various groups in the past have tied the component social groups into a larger single group called Duau, which is infact the Council area. The effect of this intermarriage is that people from all groups visit regularly with relatives in all other Duau groups. Individual minor disputes between groups seem to be overridden by these affinal ties.

(e) 20. All villages from Sewa Bay and the coast to Mwalukwasia trade regularly with people from the Engineer group and East Cape. Some of the Sewa Bay people are affiliated with the people of Northern Normanby through intermarriage. Kwanaula around the coast to Sawataitai have affinal ties with people in villages in the Dobu and Eastern Fergusson (Dwaioa area) and Sanarou Island.

(D) LEADERSHIP

(a) 21. MAKIDONIA/KLEGO of KUPADA is Vice President of the Council. This man is regarded as the leader of the people of the south west coast. His word is respected at Kurada and from SWASIAJAI to GUDUMULI. He is in his fifties approx. His leadership appears to be acquired.

22. AKEPI/DELAILA of GLEGULEU Aged approx 30yrs, ex co-operatives storeman at Gabagabuna, Milne Bay. This man is the spokesman for his village on most matters. The people of Guleguleu clearly are prepared to listen to him and accept his judgement. He is not a Councillor.

23 JOHN/NEMIA of MWALUKWASIA, Aged 35yrs, Council President, ex Methodist Mission teacher at Buama. He is prepared to say his piece, and is often outspoken, but is invariably correct in what he says, and for this reason the people respect him. His influence extends beyond his own village.

24. LASAM/KEDADOIYA of SIPUPU aged 25yrs. ex Methodist Mission teacher. Energetic man who has attained his position of Councillor and leader through his hard work for his village. His father was a man of standing as a local Missionary. With more maturity and experience this man could be a very influential leader in the future.

(b) 25. With the exception of MAKIDONIA the leaders listed above have education standards of grade six or form 1. Makidonia has one known conviction (one conviction for playing cards 1937). Alepi was fined for trading without a licence. He was also dismissed from the Co-operative division for an alleged dishonesty. No known conviction for Lasam or John. All of these leaders are strongly pro administration except Alepi who seems to regard the Administration as more of an interference than an assistance for his personal activities. All four are pro-progress and development, particularly in the field of economic development.

(c) 26. The tendency is towards selection of the younger educated men as leaders. (Lasam is a case in point) The traditional leaders do not appear to have lost any prestige in traditional fields, however in new fields such as Local Government and economic development the younger men have found a foot hold.

(E) LAND TENURE AND USE

(a) 27. Inheritance of land in the Duau area is matrilineal. A man exercises usufructory rights over his mother's land and his wife's land during his life time, but he has no right to pass land on to his children. The children will inherit land from their mother only. With the current emphasis on cash crops and economic trees, dissatisfaction is felt with this system, as traditionally a man cannot leave his crops etc to his son. Some old men of standing now do leave stands of ~~land~~ etc to their sons (over the last 20 years). Whereas there is little noticeable ill feeling over this, problems will be encountered when a higher percentage of the total matrilineal held land is thus converted to a patrilineal system. It seems that the power or standing of the man passing the land on is an important factor in determining how much opposition can be anticipated. Appendix GG will deal further with this aspect.

(b) 28. Maurice /Bagitea of KEROROGEA (SOEIA Plantation) is a Baniara man holding some thirty acres. Allan Manahiri of Taapota near east cape holds land (20 acres approx) at ~~KURADA~~ Kurada where he is the Co-operatives storeman.

29. The local people show no real interest. They regard this as Administration land sold to these two outsiders. Tenure conversion is not known in the Duau area.

(c) 30. Mr Vivian in the 1920s encouraged every village to plant a communal coconut plantation. This always happened on the land of an individual clan(s), and not communal land. Some villages are continuing this planting on a communal basis today on the land of individuals. These new plantations are mostly extensions of the old communal plantations.

(F) 31. LITERACY

- (a) See appendix V for lists of schools standards etc.
- (b) 32. See appendix C for lists of adults semi literate in English Pidgin, Motuan and Dobuan. Approx 30 to 40% of these are literate in these languages.
- (c) 33. There are no known persons with higher education in the Duau area.
- (d) 34. There are no known persons of the Duau area absent from the area receiving higher education.
- (e) 35. See appendix B for a survey of native owned radio receivers, and listening habits. Although South Pacific post and native publications are acquired by the Council and distributed to the people, there is no significant interest in news papers.

(G) STANDARD OF LIVING

- (a) 36. In coastal villages about 60% of women wear European type clothes. The percentage in inland villages is far less than this. All men (very few exceptions) have disregarded native dress in favour of European clothes.
37. European artefacts eg knives cups spoons plates etc are found in all homes in Duau. Outside tools such as axes bushknives etc are also in the possession of nearly everyone.
- (b) 38. Yams are the staple crop. Yams have a strong traditional importance in feasting etc as well. Sweet potato taro and bananas are supplementary to the staple diet. In the average family introduced food crops are used to some extent, particularly pumpkin. The average family would eat tinned meat or fish as a luxury for a special occasion.
- (c) 39. There are no community centres in the area and no organisations such as scouts or guides or red cross. Sport is not played on a regular basis Soccer is popular with men who play it on occasions on village basis. Basket ball is sometimes played by women, but again this is not a regular feature.

(H) 40. MISSIONS

- (a) The United Church has a Pastor in every village in the Duau area, and must be regarded as the strongest Mission influence in the area. The Roman Catholic Mission influence in Kerorogea, Barabara and Bwasiaiai and Kurada and Isumaiumalu/Sibonai. The SDA Mission moved into Sewa Bay and settled at SIBONAI in 1963. They also have influence at Sawataitei.
- ( ) 41. There has <sup>been</sup> conflict between the United Church and the SDA Mission as Sibonai was mainly United Church orientated prior to the arrival of the SDA Mission. There is no apparent conflict between the Catholic Mission and the other two. The SDA Mission does not hold land, but is squatting on the land of their converts. In 1963 the people complained about this, but apparently no move has yet been made to obtain title to the land.
- (b) 42. See appendix T for Missions and personal. The services provided are set out below.

S.D.A. - AIRPOST and SCHOOL (See Appendix V and W for details)

CATHOLIC- Three Primary T schools (See appendix V)

UNITED CHURCH - Two hospitals with associated monthly clinic circuits of the whole area except the Sawataitai/SewaBay area. Two Primary T schools (Bwaruafa and Bunama) Theological college at Bwaruafa. (Appendix V and W)

(c) 43. The United church mission is by far the most influential mission in the Duau area. The Catholic Mission is the next most influential and the SDA Mission is least influential. The degree to which the local people are affected by the Missions is brought out in that the people will not even fish for pleasure on Sundays. Nothing moves for any reason in the Duau area on the sabbath it seems.

(I) NON -- INDIGENIES

(a&t) 44. SAWATAITAI		Owner	No Indigenious employed
		C. Wilson	Appendix BE H.H
DAWADA	Plantation	J. Rae	" "
Y USAI	Plantation	J. Wilkinson	" "
ULADIDIAI	Plantation	J. Wilkinson	" "
WEKAIUNA	Plantation	Mrs Izod	" "
BUNAMA	Trade Store	L. Wilkinson	" "
MWALUKWASIA	Trade Store	J. Bird	" "
SARIBOLIA	Saw Mill	PEDERSON/CATFORD	" "
WUIOKO	Trade store	J. Rae	" "
KEROROGEA	Trade Store	J. Rae	" "

(c) 45. All plantations and trade stores purchase copra from the native people. Non indigenious traders are not prepared to supply details of amounts purchased etc from Local people. The amount actually purchased and the potential amount is are very different. Much copra is eaten or used in cooking and some falls to the ground and grows or rots. Not all nuts are processed into copra. All purchase points are on the sea shore. Roads will be discussed under heading J

(d) 46. No further comment.

(J) COMMUNICATIONS

(a) ROADS

47. Appendix L for roads.

48. The present extent of road development in Schuler Administrative area amount to major and feeder roads connected to Saribolia sawmill, on the West Coast of Normanby. The Council has a 135 Ferguson on order for this area. The nature of the road makes it suitable for landrover type traffic. The road currently links Saribolia with Yuya and proceeds towards Miadeba.

49. The Council decided the need for roads was evident in two areas, the first was between Bunama and Sewa Bay to join up with the Saribolia road (reason being that the Kurada co-operative is isolated to sea traffic for seven months of the year in the south east season - Sewa Bay and Bunama are the only anchorages on the whole of this coast. The road provides access to these areas.), the second was between Bwaruafa and SAWATAITAI, to link up with the Miadeba/Awarai Bay road from Esa'ala.

This road will open up a land link with Schulea from the Sub District headquarters, and allow for the land movement of copra to shipping points along the way.

50. The Bunama/Sawabay and Bwaruada/Sawataitai roads were surveyed by the Writer during this patrol. Three rock sections on the first mentioned road will require blasting, and application will be made by the Council for assistance from AD. The second road has rock sections and large rivers. This project will require RDW aid and a proper survey prior to it's commencement. Application will be made by the Council.

(b) 51. SEA Anchorages in the area are as follows:

BWARUADA anchorage but no wharf site, subject to big swells

SEHULEA Wharf site and good anchorage.

DAWADA Good South east season anchorage but bad in the North West

KAUMAI BAY - Serves Lababa village same anchorage type as Dawada

MVALUKWANIA marginal in either season

KASIKASI wharf site suitable for all seasons

BUNAMA possibility of wharf site but sometimes subject to S.E. Good anchorage

SEWA BAY - Wharves at Yuyai, Sotbolia. Excellent sheltered harbour

SAWATAITAI- Reef ridden bay but excellent anchorage with a shaly wharf .

KERU - Good all weather anchorage

KURABA - OPEN to all weathers, nopeless in heavy seas.

SAWATAITAI Bay - Most areas good in South east, but marginal in NW.

(c) AIR

52. There are no airfields in the Schulea Administrative area. There are apparent airstrip sites in the Schulea area, but there is no pressure to develop these while Awarai Bay airfield is being developed, near by up the coast.

(K) Technical and Clerical Skills

53. See appendix EE for details.

(L) 54. THE STAGE OF POLITICAL DEVELOPMENT

The Duau Local Government Council was established in 1963. In early 1969 the Council will become a Multi racial council. At present the council functions quietly without being a sounding board or vocal outlet for any factions . In the multi racial council this state of affairs could well change is some of the non indigenous population becomes elected.

55. The Duau people know their House of Assembly member Mr Evernett. They seem to understand that he is working for the improvement of their area in the House of Assembly in Port Moresby. However the writer has formed the impression from his discussions with native peoples in the area that generally they have little or no knowledge of the functions, meaning or importance of the House of Assembly. Whereas limited numbers of individuals express an overt interest in the House, the general population seem to have little or no interest.

56. There appears to be no single strong or potentially strong political problem in the area which could quickly unify the people of Duau. Minor land disputes exist at Savataitai and Yuyai but these do not

(8)

affect a significant percentage of the population. Similarly the small degree of mission interdenomination conflict is largely limited to small numbers of individuals in selected areas. The one aspect of Duau society which may be significant in fast political development is the unity of the Duau people and the rapid inter group communications that are possible within the area. It is quite possible that if a significant cause of discontent developed in one area of Duau, the close knit nature of the society would result in the matter being felt in other areas of Duau in a short time.

57. Political attitudes towards the Administration, Christian Missions and private Europeans in the area are at present friendly, healthy and co-operative.

58. No Duau person is known to have attended a sitting of the South Pacific Commission or a Co-operatives conference, or to have visited Australia. The Council President and Councillor Lasam have attended District Council conferences at Alotau and Samarai. They were not noticeably vocal in the meeting.

(M) THE ECONOMY OF THE AREA

(a) 59. For records of economic trees village by village see appendix C.

(b) 60. In conjunction with the Agricultural Officer at Eaa'ala it has been calculated that indigenous production of copra from the Duau area in 1968/69 would be 200 tons (1967/68 was calculated as 163 tons) (this figure includes only what is acquired through native held CEB Noa) In addition to this it is calculated that 170 tons is sold over the counter to European traders at 4c per lb.

200 tons x \$180.00 per ton	=	\$36,000
170 tons x 4c per lb	=	\$17,232
<u>TOTAL COPRA</u>		<u>\$53,232</u>

61. Coffee It has been calculated with the Agricultural Officer at Eaa'ala that in 1968/69 four tons of coffee will be produced (1967/68 was two tons but there has been a noticeable increase in tempo in the local coffee industry over the last few months which justify this estimate) 4 tons of coffee sold to DASF at 17c per lb = \$1,523.20

62. Pepper Total income (Sawataitai) \$24.00

(c) 63. The total potential production of existing trees is as follows

Copra	100,000 trees	at 10 lb per tree	=	\$ 80,355.40	at \$180.00 per ton
Coffee	10,000 trees	at 2 lb per tree	=	\$ 3,400.	at \$0-17 -lb.
Pepper	?	lb ?	=	\$ 24-00	* only one man known to be producing.
			TOTAL	<u>\$83,779.40.</u>	

(d) 64. Market gardening estimated sales are set out below:

Sales outside Duau (ie Samarai etc)	\$ 800.00
Schulea Station inc Council and OIC	\$ 500.00
J. Rae	\$ 300.00
Saribolia Sawmill	\$2200.00
Total P.A.	<u>\$3500.00</u>



(e) 65. Calculations of wage labour are as follows:

(i) HUAW LOCAL GOVERNMENT COUNCIL

President	\$ 34.00
Vice President	\$ 60.00
Councillors	\$936.00
Village committees	\$378.00
Tax Review Committee	\$ 35.00
Executive Committee / Finance Committee	\$ 40.00
Welfare	\$231.00
Nurse	\$ 36.00
Messenger	\$151.00
Labour	\$154.00
Inspector	\$191.00
Ferryman	\$361.00
Agric Assistants	\$400.00
Tractor Driver	\$ 72.00
Works Manager	\$ 96.00
Labour paid on "C"Projects 3 Aid posts	\$ 72.00
Cutting grass at station	\$ 45.00
Stevedoring	\$ 30.00
Contract for house building	\$180.00
Making bricks labour	\$200.00
<b>TOTAL for 1968/69</b>	<b>\$1,260.00</b>

(ii) SEHULEA PATROL POST

Two labourers	\$104.00
3 domestics	\$500.00
Patrol expenscs carriers etc all depts	\$510.00
Building materials	\$ 60.00
Casual labour	\$236.00
Village Constables 27 x \$6.00	\$162.00
<b>TOTAL</b>	<b>\$1,572.00</b>

ALDPOST ORDERLY PAYS

(iii) 2 Orderlies at \$10.35 per fortnight \$538.20

(iv) DOWADA PLANTATION

6 labour at \$16.00 per month	\$1152.00
Grass cutting contracts	\$ 490.00
Domestic	\$ 208.00
<b>TOTAL</b>	<b>\$1850.00</b>

(v) MWALUKWASIA TRADE STORE

2 men at \$12.00/20 <sup>00</sup> per Month	\$ 384.00
Casuals	\$ 300.00
<b>TOTAL</b>	<b>\$ 684.00</b>

(vi)	<u>BUNAMA TRADE STORE</u>	
	2 store men	\$560.00
	3 casuals at 4.00	\$144.00
		\$724.00
(vii)	<u>WAKIUNA PLANTATION</u>	
	Labourers (2)	\$480.00
	Casual Labourers	\$300.00
		\$780.00
(viii)	<u>SARIBOLIA SAWMILL</u>	
	10 labourers at \$7.00 per fortnight	\$1820.00
	Timber purchases from locals	\$2000.00* estimated
		\$3820.00
(ix)	<u>YUYAI PLANTATION</u>	
	10 labourers at \$7.00 per fortnight	\$1820.00 \$ estimated
(x)	<u>SWATAITAI PLANTATION</u>	
	Outsiders mainly but 8 on average locals	\$180.00
(xi)	<u>SOEIA PLANTATION</u>	
	3 labourers @ \$4.00 PM	\$144.00
(xii)	<u>ALLAN MANAHARI</u>	
	1 l. hour at \$4.00 pm	\$ 48.00
(xiii)	<u>Indigenous traders</u>	
	See appendix EE 12 employers employ	
	30 men on the average at \$4.00	\$1440.00
(xiv)	<u>S.D.A. MISSION</u>	
	Teacher	\$ 100.00
(xv)	<u>CATHOLIC MISSION</u>	
	2 teachers	\$ 480.00
(xvi)	<u>UNITEL CHURCH MISSION</u>	
	34 Pastors at \$40.00 PA approx	\$1360.00
	4 Nurses at \$11.00 pm	\$ 528.00
	1 teacher @ \$20.00	\$ 240.00
	3 domestics at \$3.00 pm	\$ 108.00
		\$2236.00
(xvii)	<u>INDIGENOUS TRADE STORE PROFITS</u>	
	Estimate only as some traders missing	\$2,900.00
(xviii)	<u>PROSTITUTION</u>	
	Boats crews and Scribolia Sawmill allegedly	\$ 500.00
	support a number of prostitutes at times although	
	this is not proven in court to date, the money is spent.	
(xix)	<u>DIVIDENDS FROM CO-OPS</u>	
	KURADA	\$ 594.00 (Bonus)
	TUPABOLI	\$ 625.00 (rebate div and Bonus)
		\$1,219.00

(f) 66. Co-operatives have been established in the area and are still successfully operating See para 65 (xix) above and see appendix 0 for full details. The people are very pro-co-operative and are happy with the work of co-operatives and the profit that comes back to them. If every village could have it's way they would all have a co-operative of their own.

(g) 67. See appendix EE for lists of entrepreneurs and their labour employment figures. Outstanding entrepreneurs are:

LUTAU / BAKILA of SIPUPU - Aged 50 years approx, ex Kwiaro Agric trainee over 1,000 coconut trees and over 3,000 coffee trees and a Trade store Paid \$11.50 income tax for 1967/68. Purchases locally produced copra. He has his own copra marketing board number.

ALIPI / BELAILA of GULEGULEU - The most outstanding entrepreneur in the Dusu area - a. His activities are mainly trading, but he has just planted six hundred coconut trees. His annual income is over \$1,000 and his income tax is between \$20 and \$30 pa.

K. TOGINETU of GUDUMULI - two trade store in partnership with his father has over five hundred coconut trees. He has standard 6 education and is about thirty years of age. He is not well liked by the people His trading interests extend from Gudumuli to Barabara.

MWASOLEI / ? of BARABARA From the profits of his store he has a 26ft cutter being built at Barabara by a Wari Island man. The cutter will be used in coastal trade and to take copra and market goods to Samarai. Single man aged about 40 years.

MISAKE / SUDAN of BUNAMA Planter/trader who has planted 1,100 coconut trees in the last two years on his wife's land at Gudumuli. He has a smaller plantation of his own at Bunama. He is a young man with standard six education.

(h) 67a. For lists of pass books and balances see appendix K The total balance in these books is \$13,921.23.

(i) 68. The 1968/69 tax for the Dusu Council was collected on this patrol. It was found that all coastal groups had no difficulty in paying their tax. Some difficulty was found in inland groups, but this was through lack of seeking work, which was offering at Dawada plantation.

(j) 69. Between Kasikasi and Sewa Bay the people are richer than the people from Kumarau around the coast to Sawataitai. The inland people form the third and poorest group. Per capita income calculations are set out below:

Para 60	\$53,232.00
Para 61	\$ 1,523.20
Para 62	\$ 24.00
Para 64	\$ 3,500.00
Para 65(i)	\$ 4,260.00
Para 65(ii)	\$ 1,572.00

	Para 65(iii)	\$ 538.20
	Para 65(iv)	\$ 1,850.00
	Para 65(v)	\$ 684.00
	Para 65(vi)	\$ 724.00
	para 65(vii)	\$ 780.00
(d) 70.	Para 65(viii)	\$ 3,820.00
	Para 65(ix)	\$ 1,820.00
	Para 65(x)	\$ 180.00
(e) 71.	Para 65(xi)	\$ 144.00
	Para 65(xii)	\$ 48.00
	Para 65(xiii)	\$ 1,440.00
	para 65(xiv)	\$ 100.00
	Para 65(xv)	\$ 480.00
(d) 72.	Para 65(xvi)	\$ 2,236.00
	Para 65(xvii)	\$ 2,000.00
	Para 65(xviii)	\$ 500.00
	Para 65(xix)	\$ 1,219.00
(e) 73.	Total Income	\$ 82,774.40

79. Per Capita Income calculations:  
 7,934)82,774.40 = \$10.44c

This figure is based upon total population and is not a true indication in that women and children are included and are economic units.

71. Per capita income calculation based upon the fit adult male population who are in fact the economic units of the area.

72. 1871 )82,774.40 = \$ 44.24

This figure although more accurate includes 200 absentee labourers whose wages earned outside the area have not been included in these calculations. Excluding these men the actual income earned was earned by men in the village as calculated below

1671 )82,274.40\* = \$49.23c

73. Percapita income for the economic unit (ie the fit adult male working at home in his village) is therefore \$49.23 per annum.

NB. The figure would be below this as the census figures used were of 1965 whereas the income figures used were for 1968.69.

\* excludes the Prostitution figure.

(k) 74. Marketing facilities are provided by: All traders listed, indigenous, non indigenous and co-operatives and all plantations. Also see appendix EE for lists of traders, and appendix S for plantations.

(N) POSSIBILITIES OF EXPANDING THE ECONOMY

(a) 75. Abundant land is available for expanded copra plantings exists between Sawataitai, Mwatebu to Sawatupwa. The area available is in the thousands of acres of similar type country to that Sawataitai plantation occupies. Hundreds of acres of copra land at Dawada are available. All

groups have sufficient arable land to extend their existing copra plantings. Extension of coffee plantings is not encouraged but land is available if this extension took place. In fact SIPUPU Sewa Bay (ISUMAIAMAIU) MEUDANA Lomitawa and SIGASIGA are increasing their plantings.

(d) 76. Surplus food is always available for sale. Present market outlets are exhausted, but when the Council purchases a boat it is hoped to sell more food (particularly from inland villages) in Samarai and Alotau.

(e) 77. Under present conditions local employment cannot be increased. Skilled outside labour is employed, but there is no likely hood of this situation being altered (NB Saribolia sawmill). To the writers observation all man power left in the villages at present is required to exploit local primary production potential.

(d) 78. New activities for the area include cocoa plantings at Sawatupwa. Clearing of land by thirty one people who will each plant five hundred trees has commenced. Cocoa is being grown in conjunction with copra at Yuyai, Dawada and Sawataitai at present.

(e) 79. The probably reaction of the people to a programme of increased cash earnings, after they realise that hard work and change are involved, would be that most of the people would want to stay with the old ways, but a significant minority of the type of the Entrepreneurs listed above would successfully exploit the situation. Over a period of time the success of these men would probably encourage others to follow their example.

(0) ATTITUDE TOWARDS LOCAL GOVERNMENT

80. The overall attitude of the people over recent years has been relatively unfavourable towards Local Government. This came about because promises made by the Council did not come true quickly enough. eg

- (i) Purchase of a boat to help transport cash crops to markets
- (ii) Purchase of a tractor and trailer for Dunama coast people's cash crops movement in the south east season when boats cannot call there.
- (iii) Non completion of projects - three aluminium prefabricated aid posts stayed in a shed at Serulica from early 1966 to late 1968 when they were finished.

(iv) The stop start basis and lack of supervision and aid on the Dunama/Sewa Bay road. Added to this was the fact that the Councillors were not explaining fully (or in some cases at all) what went on in meetings created a state of ignorance which was shown when a group of people were heard saying words to the effect of "The Councillors collect all the tax and spend it on things for themselves."

82. In the light of this attitude the Writer as Council adviser has made an attempt through the year and the patrol to have these old promises kept, and to educate the Councillors and people in the work of local government. Success is claimed in that the following old promises have been followed up as far as possible:

- 1. The tractor has been ordered and was delivered in January 1969.
  - 2. Road construction at Sunana was supervised by the writer and tools etc supplied. The writer worked on the road with the people on three occasions and surveyed the route to Sewa Bay. The improvement in the attitude of the people towards the project was seen in that 13 miles of road have now been completed and the work done on a voluntary basis is static at about seventy men per day.
  - 3. Continued contribution to the boat fund has been made as a promise by the President, and a minimum of a thousand dollars will be subscribed annually. The people are aware that \$1,000 has been put into the draft estimates.
  - 4. The three aid posts are completed up to the stage that only water tanks have to be constructed.
  - 5. The Finance Committee has been tutored to the extent that they handle their job with little reference to the Adviser. There are obvious signs that the people as a whole are taking more interest in meetings, and the Council generally. The writer is happy that the people at large are now far better informed about Council affairs.
- Local Govt. 83. As a result a favorable change in attitude towards has resulted, and it is anticipated that this will last exactly as long as an interested Adviser remains at Schudea.

(P) MEDICAL AND HEALTH

- 84. See appendix for ... and Hospitals
- 85. Eight dogs were ... by the writer during the patrol as they were considered to be a health hazard in the villages. Each animal was infected with venereal disease.
- 86. All houses in the Duan area were inspected by the writer of Police during the patrol. It was found that a high standard of housing was used between Sewa Bay and Kasikasi, and at Sipupu Lebada and Kwanaula, but that the remaining villages had a poorer standard of housing. 212 houses were found to require repair and orders were given. A further 77 new houses were ordered to be built.
- 87. Eighteen illegitimate children were sighted during the patrol, all are under ten years. They are equally spread throughout the area.
- 88. There was a report of eighteen deaths at Gulegulen in July. Dr Powell was advised, and sent a ~~trawler~~ trawler. He advised that the deaths were due to pneumonia and malaria. No further outbreak of deaths has been reported since.
- 89. Two cases of ~~gonorrhoea~~ gonorrhoea were discovered in two women. Investigations were made to locate further cases, but failed. Treatment was ordered for the two women. Both were from Sewa Bay.

- (Q) ANTHROPOLOGY Notes made during the patrol are included in Appendix CC & GG
- (R) LICENCES AND PERMITS See Appendix I and J and H.

(R) Livestock See appendix P

(S) LAW AND JUSTICE See appendix FF for Law and Justice work carried out during the patrol.

(T) Village Police Effective and

90. All Village Police were paid during the patrol see appendix FF for particulars of individuals. Payments made were for periods of up to four years back.

(U) WOMEN'S CLUBS

91. Women's clubs had a tendency towards being 'Business Clubs' with big pass book accounts accumulated, men were even attempting to join the clubs. The Writer attempted to clear up these problems and tried to set the clubs into avenues of woman's club functions such as making mats, child care, cooking dress making etc. See appendix AA for a list of clubs and office bearers etc. The women were advised that if they wanted to enter the business field they should consult the co-operatives Officer at Esa'ala. They were advised that if they wanted to save towards a set project eg a Village sewing machine this was acceptable and they could undertake money raising activities to achieve their aim, but business for the sake of business was not a woman's club function.



D.J. Young  
Patrol Officer

Appendix A

R.P.&N.G.C. MEMBERS ACCOMPANYING THE PATROL

<u>NUMBER/RANK/NUMBER</u>	<u>DETAILS OF PERFORMANCE</u>
Const 1448 PUIYU	Good bush policeman. Effective and Reliable.
Const 2001 WARIVETALI	Excellent young policeman. Keen eager to do his best. Effective in his work.

D.J.Young  
Patrol Officer.



AREA PATROLLED: DUAU L.G.C. AREA.  
PATROL REPORT: SEHULEA NO.1 68-69.  
EVALUATION OF QUESTIONNAIRES: INDIGENOUS OWNED RADIOS2 APPENDIX B.

1. In the Duau area there are 68 radios owned by village people. There are also 24 Council (Duau) radios (one for each village Ward (2 Guleguleu as 2 Councillors) except those villages where there are D.I.E.S radios (4). Education Department have two radios at Guleguleu and Bunama Schools. There is one Rural Progress Society Radio at Kasikasi.

2. A Radio listening survey was compiled on the Patrol and completed forms forwarded to D.I.E.S (Radio Milne Bay.). The following have been taken from this survey and figures, facts shown are summarization (average) of all villages from other parts of the Territory.

3. An average of 10 people daily listen (in each village: 27) to radio in the Duau L.G.C. area. All radios pick up Radio Milne Bay which is the most popular station. Other stations listened to (in order of preference) are:-  
1. Port Moresby 9 PA .  
2. Daru.  
3. Rabaul.  
4. Kerema, Wewak and Kieta.

There are 83 sets with outside aerials and 16 with inside or no aerials.

4. Listening Times . People mainly listen between 6 A.M - 8 am and 5-30pm to 10 pm, to the radio. The time which is listened to most is meal time (evening), which varies from group to group and Day to Day. Many people Listen to Radio Milne Bay programme "Shipping news" at 7-16 pm nightly for news of vessels coming to their area bringing trade goods and picking up copra.

5. Hours Listened most Day . No accurate figure could be obtained as peoples activities vary from day to day . An approximate estimate of times listened would be say one hour in the morning and two or more hours in the evening (very few people listen during the day).

6. What Reasons Make People Stop Listening.  
a/ Poor reception (Especially in case of Radio Milne Bay).  
b/ Difficult Language.  
c/ Bad Programmes.  
d/ Conservation of batteries.

7. What Languages are preferred (Understood) (In order of preference).  
a/ Vernacular (Dobu)  
b/ Motu.  
c/ English.  
d/ Pidgen.

8. Use of English. The people think that English should be used on radio as school children are listening . But also that Dobu language be used equally (in regards to news and items of importance) so <sup>all</sup> village people can hear.

AREA PATROLLED :DUAU L.G.C. AREA.

PATROL REPORT:SEHULEA NO. 1 1968/69.

EVALUATION OF QUESTIONNAIRES:INDIGENOUS OWNED RADIOS :APPENDIX.B. PAGE 2.

9. <sup>E</sup>PROGRAMME PREFERENCES.( in order of preference)

News

- 1. Local and Territory (equally preferred).
- 2. Overseas news.

Music

- 1. Traditional(Local )and local string band music .
- 2. Western
- 3. South Seas.
- 4. European Music.
- 5. Tradition music from other parts of the Territory.

Special Programmes.(In order of preference)

- a/ Religion.
- b/ Agriculture.
- c/ Health.
- d/ Stories Local
- e/Stories other parts territory.

10. Radio Milne Bay. People said that present programmes were quite satisfactory; although <sup>if</sup> reception could be improved by Radio Milne Bay having its power increased to a standard similar to Radio Daru, many people could listen more often to Their Station in Milne Bay District Radio Milne Bay.

.....  
(D.J. YOUNG) Patrol Officer.

APPENDIX C

AREA PATROLLED: DUAAU L.G.C. Area

Patrol Report : SEHULEA No 1/68-9

LANGUAGES SPOKEN: Number of people who claim fifty percent or more fluency in following languages (Children under 14yrs not included.)

VILLAGE	Adult people present		ENGLISH		DOBUAN		MOTUAN		PIDGIN	
	M	F	M	F	M	F	M	F	M	F
SIPUPU	76	72	11	11	76	72	53	6	6	7
WEIOKO	33	31	7	2	33	31	24	2	6	-
MEUDANA	83	93	10	9	83	93	38	4	4	1
KEROROGEA	178	78	17	9	78	78	39	1	10	1
Sawatupwa	67	64	15	4	67	64	59	20	10	2
MWATEBU	35	27	7	2	35	27	25	3	-	-
SAWATAITAI	42	34	10	2	42	34	7	3	-	-
SAPLOA	41	46	11	4	41	46	20	7	14	-
ISUMAIAMAU	60	64	13	10	60	64	60	5	11	-
SIBONAI	53	61	33	10	53	61	53	14	37	4
BWASTAI	37	47	30	14	37	47	35	8	12	2
KURADA	60	68	34	20	60	68	60	22	55	8
BARABARA	52	30	16	6	52	30	41	19	7	2
BUNAMA	64	49	20	23	64	49	63	7	12	3
GUDUMULI	80	66	16	11	80	66	77	2	4	-
KASIKASI	92	79	31	10	92	79	77	7	11	1
KUMARAU	30	26	13	4	30	26	30	-	7	-
GULEGULEU	125	128	25	5	125	128	116	2	13	-
BIAUA	60	55	15	1	60	55	58	-	5	-
SOMWADINA	51	35	11	5	51	35	51	3	4	2
MWALUKWASIA	35	32	13	7	35	32	30	5	1	-
KWANAU	61	61	27	15	61	61	60	20	31	13
LOBADA	68	68	28	30	68	68	66	6	6	5
SIAUSI	46	34	21	10	46	34	41	5	6	-
DAWADA	28	36	13	4	28	36	27	20	9	-
SIGASIGA	64	51	12	9	64	51	62	25	4	-
LOMITAWA	76	41	36	3	76	41	76	3	9	-
TOTALS	1597	1476	498	240	1597	1476	1348	219	294	51

NB The above figures represent the people in each village actually tested during the patrol and should be regarded as a representative sample of the population of each village .

*D.J. Young*  
D.J. Young  
Patrol Officer

Area Patrolled: Daeu L.G.C. Area.  
Patrol Report; Sehulea No.1/68-9

APPENDIX D

VERNACULAR SPOKEN

VILLAGE	POPULATION		VERNACULAR NAME
	MALE	FEMALE	
SIPUPU	181	169	KENAWEIOKO.
WEIOKO	66	58	KENAWEIOKO.
MEUDANA	245	197	ENABUNAMA.
KEROROGEA	201	190	ENAELOLOGEA .
SAWATUPWA	158	153	ENASAWATUPWA.
MWATEBU	72	66	ENAMWATEBU.
SAWATAITAI	96	77	ENAUWAMA.
SAPLOA	79	86	ENASEWA.
ISUMALAMAU	152	147	ENASEWA.
SIBONAT	131	115	ENASEWA.
BWASIAIAT	101	87	ENAUWAMA.
KURADA	136	160	ENAUWAMA.
BARABARA	157	122	ENABUNAMA
BUNAMA	206	174	ENABUNAMA
GUDUMULI	215	181	ENABUNAMA GUDUMULI
KASIKASI	265	218	ENAGUDUMULI
KUMARAU	62	64	ENAGUDUMULI
GULEGULEU	376	375	ENAGULEGULEU
BIAUA	205	183	ENASOMWADINA
SOMWADINA	124	110	ENASOMWADINA
MWALUKWASIA	75	68	ENASOMWADINA
KWANAU	112	102	KENADUUAU
LOBADA	151	140	KENADUUAU
SIAUSI	124	101	KENASIAUSI
DAWADA	70	58	KENADAWADA
SIGASIGA	224	197	KENASIGASIGA
LOMITAWA	169	141	KENASIGASIGA
	4195	3739	

D.J.Young  
Patrol Officer

AREA PATROLLED : DUAN I.G.C. AREA  
 PATROL REPORT : SUPRA 1/1908-69

APPENDIX E

VILLAGES/HAMLETS/COUNCILLOPS/VILLAGE CONSTABLES Please ensure correct spelling as per R/S or Form 9

Village (Name as per 1968 Directory listed) Hamlets Population if available Councilor opposite appropriate Hamlet Village Constable (opposite appropriate Hamlet)

SIPUPU 1. DOMAKINIA 350 LASAM/KELODOLAI TAKELIAHI/NOKEAMA

- 2. MEXEHA
- 3. DULIHA
- 4. KESERREKU
- 5. BUREWAI INAKAITOA
- 6. SALEWA
- 7. MUADUBU
- 8. LIASULU
- 9. MEYLAHA
- 10. KANCISU
- 11. KITAKITAMASALA
- 12. DAGWELIYA
- 13. KALEHA

MESIKO 124 MESIGUDI/DALEMTU As above - same policeman.

- 1. MENABIA
- 2. BUNUKAI
- 3. DIDIHA
- 4. BABACAKIENA
- 5. GWALAHUMI
- 6. WENUAIYA
- 7. MAHALA

AREA PATROLLED : DUAU I.G.C. AREA

APPENDIX E Page 2

PATROL REPORT : SEHULEA 1/1968-69

VILLAGES/HAMLETS/COV/CILLORS/VILLAGES CONSTABLES

Village	Hamlet	Population	Councillor	Village Constable
	8. LEKWA A-KWANA			
	9. BADILAYIA			
MEUDANA	1. MWATAULA	442	KELEFI/NEIAWOLELE	SEDUHEIA/NANI'LEU
	2. MWAUALA			
	3. MULUHAN			
	4. ASA'OYA			
	5. TANOISU			
	6. AHA'AHAI			
	7. TOMADAMA			
	8. HADABAWA			
	9. OMOAMOWA			
	10. LABELABIA			
	11. ASAYOWANA			
	12. LUHAI			
	13. WEDONA			
	14. UGWADIBU			
	15. E'ELUWAIA			
	16. DIBULAMNA			
	17. WETUWETUTU			
	18. LLAHANE			
	19. GADONAO			
	20. TEWALAI			

VILLAGE	HAMLET	POPULATION	COUNCILLOR	VILLAGE CONST.
	21. DIGABWAWU			
	22. YALITUNA			
KEROROGEA	1. BWADA	391	SUBWETA/SUBWETA	AMOULE/ ↓ NEBOUEE
	2. LIMWALUMA			
	3. NZUGOLOBU			
	4. GEMAHA			
	5. BUDOBUDOYA			
	6. CWAGWEWAHANA			
	7. WAZIYALI			
	8. DOTUNA			
	9. LIMOHURINA			
	10. LASIYANA			
	11. SAIBOBWAGA			
	12. AGALAOINA			
	13. AIWALIO			
	14. GANIBWALA			
	15. DIDINEGULA			
	16. AIO A'OLAHUNA			
	17. SAHOSHOU			
	18. MWASIYA			
	19. AWAE'E			
	20. MUMUNUYA			
	21. SOEA			
	22. BIYOMANA			
	23. TWEDONA			
	24. TANOLE			
	25. PESUPESU			
	26. WALALUBA			
	27. MABWAIYU			
	28. SAGUSAJUHOLA			
	29. USALASULA			
	30. NEGIEGIGULA			
	31. ESEHESI LAE			
	32. OALOGIGULI			
	33. MWAHUYA'ALENA			
	34. ASAHAWA			
	35. SAI'I			
	36.			
SAWATUPWA	1. TALAWAGA	311	TIMOTHY/LEIDIMO	KELLEESI/TANGISOPI ↓
	2. PANANOSI			
	3. ATUHANEHANE			
	4. UTUDI			
	5. DEUYAUYA			
	6. HANUADEBWA			
	7. AHNONO			

VILLAGE	HAMLET	POPULATION	COUNCILLOR	VILLAGE CONST.
	8. gogomutana			
	9. LAMAINA			
	10. SAMATUPWA			
	11. BOLATAU			
	12. UTU'UTU			
	13. DAWEWHE			
	14. MANUBADA			
	15. ASAGALA			
	16. GELEWA			
	17. DAEMA'SIPUFU			
	18. DOHUYOSA			
	19. TOUJ			
	20. WATUEWA			
	21. BWEBWAIYA			
	22. IPALAE			
	23. DUMODUMO			
	24. EYAGA			
	25. BWADIYA			
	26. DEEAWEYANA			
MWATEBU	1. MWASISLA	138	KOIBI/KERISIANI	
	2. SAMAHEYALA			TOMOKWEDI
	3. DIGOLA			
	4. GULEGATUGATU			
	5. GULUSAEEO			
	6. INWAUNA			
	7. BULESI			
	8. KWANEORNEOA			
	9. NATUIWA			
SIRMAI	10. WEGAWA	246		
	11. BWADOANA			
MWATAITAI	1. NIUGOLOBU	173	NIWALA/BWATOIDI	
	2. IBWALABWALA			JUMBO
	3. NABWAUNA			
	4. IKUKUJINA			
	5. MWKOLUI			
	6. ESISILEPA			
	7. GALILI			
	8. DAWASARA			
SAPLOA	1. EEWAGULE	165		
	2. PWANAPWANA		NIYENA/MANUGUIGUI	POKIRI/TOMWEIANI
	3. ASINEBWALU			
	4. LEIWOA			



Village	Hamlet	Population	Councillor	Village Const.
	5. TAUMIDEMIDI			
	6. MWIENEWALA			
	7. SAIDOAI			
	8. TOTOBWAI			
	9. MOHOSI			
	10. IBWAIBWAI			
	11. EUWE			
ISUMAIAMATU	1. BWAERADIEBEDAIO	299	DIKUYA/LOKU	SALJALAI
	2. AUMAPAMAPA			
	3. MWADAW			
	4. TUTUWAIISUNA			
	5. ISE			
	6. MAGETUA			
	7. WARE-COINAEBEORA			
	8. MWAIUYAWA			
	9. IMUCNA			
	10. IOLORI			
	11. GISEWE			
	12. DUWEYARA			
	13. SEMAMA			
	14. DUWOYA			
	15. MWEMWEYAI			
	16. ASAWEMALIMALI			
	17. MIAIWA			
	18. AISEWA			
	19. MAGEWA			
	20. GANMAU			
SIPONAI	1. PWAJAI	246		
	2. DOJAFU			TOKANIUTU/KWAULAUDO
	3. DAULI		OMENI/SELUSELU	
	4. WALAMUWA			
	5. BIAWILLO			
	6. EKOYA			
	7. DOLESE			
	8. KASADEI			
	9. SIPONAI			
	10. BWATUPWANA			
	11. APOJAI			
	12. DIDIU			
	13. BINOWA			
	14. MUMHWA			

VILLAGE	HAMLET	POPULATION	COUNCILLOR	VILLAGE CONST	
BWSIATAI	1. GOGOSI'I	188		MOWEA	
	2. MWAYOMGINA				
	3. WA'AIUNA				
	4. YATYARA				
	5. SIGEPA				
	6. TUPABISEBOSE				
	7. SIEWIYAUNA				
	8. MODEWA				ADIWASI/MILIO
	9. AMAROLAI				
	10. DIDIWACA				
	11. FAUWALAI				
	12. TUPWANIYAVA				
	13. BILUBILA				
	14. AULIGALA				
	15. HIWALA				
	16. BADI LAI				
	17. GINTBAUNA				
	18. DAWATAI				
KURADA	1. GOGOWALEGEHA	338		SICETE	
	2. SAWALIELIE				
	3. BABAGAI				
	4. BWEATUMENAM				
	5. HAPETOMWALATNA				
	6. LALATALAI				
	7. UNAHOWASI				
	8. ALOCAWA				
	9. HADAMUWUNA				
	10. MWADEWADAWA				
	11. ELIAWA				
	12. TUWAUNA				
	13. GOGOELOLO				
	14. GOGOSU				
	15. GOGOWADEHELA				MAKIDONIA/KALEGO
	16. ATOATOHII				
	17. GOGOSULUWA				
	18. NAWABU				
	19. TALIWABU				
	20. TUPAGEDU				
	21. TUPABELOLELO				
	22. HABELOUNA				
	23. BWAHIGGIGOI				

VILLAGE	NAME	POPULATION	COUNSELLOR	VILLAGE CONST.
BARABARA	1. MUKUNUA	279		
	2. SAILOLAMUNA			TOBWAYOULO/DAMUYELA
	3. LAUVA			
	4. GWA'OGWAK			
	5. GADOGADOWA			
	6. SESEBAI			
	7. ECHIALA			
	8. MAUINELAWELA			
	9. LA'APAPPELU			
	10. TUTUDOA			
	11. META-ALA			
	12. SUWANAYA			
	13. GOGCUWA			
	14. MHAHADIA			
	15. LABIA			BIRI/TOANIMTU
	16. MWERALIMUWA			
	17. TAGOLEWA			
	18. MWATAE WANA			
	19. GOCOTRUESA			
	20. SIGOA			
	21. KWANESAUPALA			
	22. BAHISUHE			
	23. BONIDOMIUNA			
	24. ELABWATA			
	25. ISULCHA			
BUNAMA	1. MEGELU		YANA/WALAUU	
	2. SINTUBE			81pwa
	3. SINDOCAGALOTLOI			
	4. SYARUKARUNA			
	5. GAWAIA			
	6. NO'ONO'OWA			
	7. MWASIDDI			
	8. DALOUNA			
	9. SIDALONA			
	10. EPCESA			
	11. FTOPIC			
	12. PILOP'AWA			
	13. TEMATEBA			
	14. WAWAPAPALINA			
	15. GOGO'ILA'ILA			
	16. EGELWAI			
	17. MAGEIAT			
	18. ANA'WAI			



VILLAGE	HAMLET	POPULATION	COUNCILOR	VILLAGE CONSTABLE
	19. GUYAUSASALA			
	20. RUGECEKLI			
	21. BEHENALA			
	22. LALAHUNNA			
	23. TUPWASEMASEMA			
	24. BOLOIDEMA			
	25. POKOSIA			
	26. ULALABWAI			
	27. YONAIKESADO			
GUDUMILI	1. KURADWA	396	KALIEDI/AMAGOLOBUNA	
	2. LAILAGA			LAKEDI/NAKETA
	3. EhoLotube			
	4. TAPULU			
	5. SEMAI			
	6. DEGAI			
	7. KEPEGUIAU			
	8. MWAWAKI			
	9. GUYEUWA			
	10. KAHUNEHWALA			
	1. SIDUDU			
	2. SADALAHUNA			
	13. TOMASHINA			
	14. TOMEKU			
	15. BUBUKOLA			
	16. WAILAPAPALINA			
	17. KARANGIA			
	18. SALAKUNA			
	19. MURANA			
	20. KUTANATAWA			
	21. MWAINJIA			
	22. LAVADI	751		
	23. TUBUNAI			
	24. DANIAI			
	25. TUPWAKALEPA			
KASIKASI	1. MWALABIA	483	KESOLI/SIMULETA	
	2. KALOTAI			DIPWAIMLO/ICKULU
	3. BWASIGGIGOTA			
	4. GABESERA			
	5. PUPWAI			
	6. BEBENAI			
	7. GAGALUBOI			
	8. GEGOMHUNA			
	9. TEMARAI			

VILLAGE	HAMLET	POPULATION	COUNCILYOR	VILLAGE POLICEMAN
	10. BWASIROMA			
	11. KWAROCIGILI			
	12. JADUBU			
	13. NIYAI			
	14. KATWAC			
	15. LABILABI			
	16. SAWAHULEHULE			
	17. BOSILOSIA			
	18. HUYOHOYOSAI			
	19. MOKI MOKIA			
	20. BWASIGETURAI			
	21. KUPETHEBUDA			
	22. PILOPILOWA			
	23. KWADWARAI			
	24. CATUGABUNA			
	25. KAROGAMA			
	26. KEGULAWEDI			
	27. KOIGEWARA			

VILLAGE	HAMLET	POPULATION	COUNCILYOR	VILLAGE POLICEMAN
KUMARAU	1. ANSIA	136	SALIOSI/DOLOHECU	SUPRI/RAMALGA TAUGUIAGUIA
	2. LIKOETKOWA			
	3. LOSINA			
	4. GADOWA			
	5. L. . . . .			
	6. SUNG. SUNGAWENA			
	7. KOTOMAI			
	8. TOMADATWA			
	9. Sinobadcu			

VILLAGE	HAMLET	POPULATION	COUNCILYOR	VILLAGE POLICEMAN
GULEGILEU	1. TETE WADANA	751	TABEROI/WALAOLEI	HEKIA/IBULNUA
	2. JOGOWALE		LADINA/DASMANI	
	3. GULHELI			
	4. KUNESA			
	5. LABIAI			
	6. SADABWADENAI			
	7. KEMASAGA			
	8. NWAIREIA			
	9. WALARWALASIA			
	10. BUGIAI			
	11. KEDUKELA			
	12. DELINA			
	13. BWASIDIDI			
	14. TOBAUWAI			
	15. HEMMADEFWA			
	16. DAHAI			

60

VILLAGE	HAMLET	POPULATION	COUNCILOR	Village Constable
KAWAENA	17. KEKEMAWAI			
	18. KWAMPDUDUE			
	19. EWAOSULU			
	20. TOMOGOICWA			
	21. SILIDUWA			
	22. GIDUWA			
	23. DOWAGA			
	24. TUNAGABA			
	25. SALEWAI			
	26. KELAKELAI			
	27. HIHIOYA			
	28. SEWAI			
	29. MWANIBITA			
30. METABANA				
31. BWALETIHI				
32. INOWA				
33. KEBESA KALI				
BIAUA	1. LOG LOGU	388	JERICCO/KAIODEMA	
	2. LOHONA			SOPENI/KANANCGA
	3. EWADIDI			
	4. BWAHLAGA			
	5. DALAMALULU			
	6. HINENEHA			
	7. NANAUME			
	8. BUDAGALA			
	9. DIMITIALA			
	10. WENIHAI			
	11. WAIKAKAENAI			
	12. KEPOTEFOA			
KAWAENA	13. KASAGALA	214	TANSEKAI/SABWALETA	
	14. DAGADALAI			
	15. KALAPAILA			
	16. BUIELANUNUN			
	17. DALAGABUIA			
	18. WENASIA			
	19. MATAMENI			
	20. SEWAI			
	21. GOGONAKAWAM			
	22. KETAGILAI			
	23. KAIWELBU			
	24. KAKAMOI			

VILLAGE	HAMLET	POPULATION	COUNCILOR	VILLAGE CONSTABLE
SOMWADINA	1. EWAUSURU	232	TORE/PASUYO	Iobolebomai/KAIYAI'I
	2. KAIWISU			
	3. FANINAI			
	4. DALABWAKENAI			
	5. LEIBO			
	6. MWADIANA			
	7. KAIWAO			
	8. GEMAGEMAI			
	9. SALESALEWAI			
	10. GOUGOU			
	11. PAULAI			
	12. TA'ALANA			
	13. WAKATSAMAI			
	14. WAIUNAMO			
	15. DEYADEYAI			
	16. SWARUBWARUA			
	17. NEDUNEDUA			
MWALUKWASIA	1. MALUKWASIA	173	JOHN/NIEMIA	IAMALE
	2. SAICAILUKUNAI			
	3. LIHISA			
	4. SAUKEA			
	5. WAPAIA			
	6. NARUPAE			
	7. WAKOYA			
	8. KUBWATEI			
	9. LOHAGAI			
	10. BUDUAWAGULA			
DIAPSI	11. KUBULAGELAGEGE	229	PAREHAI/WELINDIA	WAIHAI/UMANA'OLEMI
	12. NABUNABUATA			
	13. KEARUA			
KWANAULA	1. KULAEI	214	TAUSEALU/SABWALETA	PUTITALA
	2. DOBUWALA			
	3. BIENUKWATA			
	4. DIBUWA			
	5. GUITABWANA			
	6. QUIKEBENO			
	7. DIBEBEA			
	8. SINABOBO			
	9. MAGUMAGUNA			
	10. WESISI			
	11. KUBULAI			
	12. IWAEDUA			
	13. MAIBIBEA			

VILLAGE	HAMLET	POPULATION	COUNCILLOR	VILLAGE CONSTABLE
	14. WEEBERUKWA			
	15. BOWAI			
	16. KEEWALI			
	17. SUYALAI			
LOBADA	1. BAITARUHUMA	291	MESIBIBI/TAUKMAELC	
	2. BAGAYOWANA			DEBOLI/RASIWIAT
	3. KAPWAKAPWAI			
	4. BEBECWASIYA			
	5. KASAWAIGALI			
	6. KEDIPIHAI			
	7. SILITAU			
	8. LOGLIYA			
	9. WEEBERUKWA			
	10. WAITEMANI			
	11. YAHUWAI			
	12. SUMWANA			
	13. SAWABILUBILU			
	14. UPAPOI			
	15. TYNALAI			
	16. BULAKUYA			
	17. DELINA			
	18. GILIYA			
	19. LIYAHAU			
	20. GUILATAI			
	21. WEGAL			
3IAUSI	1. KATGODUWA	225	PANENAI/WELIDOLA	
	2. TAIKOWESIWESI			Wasina/WALAKOEDI
	3. KAITAFELA			
	4. BIBILAKWA			
	5. SIMALAME			
	6. WAILAKELI			
	7. BAGUBACUWA			
	8. MANAUBEYA			
	9. TALANA			
	10. WAELEBOLLE			
	11. KISALORITA			
	12. BUDOWA			
	13. LUKAGAI			
	14. PANAKAI			
	15. KAILAMILAMIYA			



VILLAGE	HAMLET	POPULATION	COUNCILOR	VILLAGE CONSTABLE
DAWADA	1. KLEBWARUMAI	128	GADOMALE/YOUYCU	LOBEMBEI/KWALAIWA
	2. Madawai			
	3. SIALA			
	4. MWANOWA			
	5. SEUWENAI			
	6. WAIUDI'IA			
IOMTWA	7. KASARATA			
	8. BUTULADA			
	9. KWAKWAMOWA			
	10. SAWARETAL			
	11. GWARACWARAETAI			
	12. KWAREHI'IA			
	13. GUTKEBENO			
	14. KWAKWARASI'IA			
	15. GIBAST'ia			
	16. KEINOWA			
	17. KEKUTAI			
	18. HAGUMEI			
SIGASIGA	1. DEKWAWAI	421	ROBERT/MULINA	DALEMEGU/NIPONIBO
	2. KAITASORA			
	3. Wadali			
	4. KATUPAIA			
	5. WALLESI			
	6. LEBUDOWA			
	7. GAGAI			
	8. MEKAYA			
	9. BEDOWA			
	10. KWALOHUWA			
	11. KEWAHINA			
	12. BUDAGALA			
	13. KOYADOI			
	14. UDI UDALEYA			
	15. KAITAMAYAC			
	16. MEDOEDOE			
	17. SIYAEBYA			
	18. DANDARIYA			
	19. DUYETAHUHUNAI			
	20. MEMUGAWA			
	21. HADABAWEYA			
	22. LIYAHENE			
	23. LOGIGILA			
	24. GADOGADOWA			
	25. MATKWASA			



Appendix F

AREA PATROLMAN DAN L. C. O. AREA  
 PATROL REPORT : Serials No 1/50-59  
 Villages Constables

Village (Name as per 1968 Village Directory)	Village Constable	Position Number	Last Paid to	Remarks (Including Uniform requirements and value)
SIPU & WILIGO	TRABELIAHI/MULANA	N. I. 22	30/6/58	Requires full uniform replaced
METANA	SEWNEIA/NINI'ILEU	N. I. 28	"	"
ZEROROGA	A'OFIE/NEROUPE	N. I. 20	"	"
SAWATIPUA	HELE'ESI/TAGUISOPI	N. I. 10	"	"
AMATEDE	TOMOI'WEDI	N. I. 8	"	"
KAWATAITAI	JOMBO	N. I. 12	"	"
SAYLOA	FOKIRI/TOMIZIANI	N. I. 9	"	"
ISUTAI'AMAU	SALUBALAI	N. I. 4A	"	"
SIBONAI	TOKANU'UTU/KWAULAUDO	N. I. 4	"	"
HWASIAIAI	MOWLA	N. I. 33	"	"
KORASA	SIGECE	N. I. 13	"	"
BABAPANA	TOHWAYAU'LO/DALUYALA	N. I. 24	"	"
BURAMA	SIPWA	N. I. 7	"	"
GUDOMULI	LAIKEDI/HAKWELA	N. I. 6	"	"
KASIKASI	DIHWAI'EDU/MOKULU	N. I. 14	"	"
KUMAUU	TAUGUIAGUIA	N. I. 26	"	"
ORLEGULU	HUKIA/MULNUA	N. I. S. 21	"	"
BI'AU	SOPENI/KAMMOCA	N. I. S. 29	"	"
SUMWADINA	LEHOL'OMAI/KAIYAI'I	N. I. S. 17	"	"
HWALUKWASIA	ISALE	N. I. S. 25	"	"

AREA PATROLLED : DUAU L.G.C. AREA

PATROL REPORT : SEHULEA No 1/68-9

Village Constables

Village	Village Constable	Position Number	Paid	Remarks
KWANAULA	PUTITALA	N.IS. 5	30/6/68	Full uniform replacement required
LOBADA	DEBOLI/KASIWIAI	N.IS. 30	"	" " " "
SIAUSI	WASINA/MWANA'ODEDI	N.IS. 31	"	" " " "
DAWADA	LOBEIBEL/KWALAIWA	N.IS. 23	"	" " " "
SIGASIGA	DALEMEGU/NIBONIBO	N.IS. 32	"	" " " "
LOMITAWA	TAHENONA	N.IS. 12	"	" " " "

D.W. Young  
Patrol Officer

54

AREA PATROLLED ; DJAU L.G.C. AREA  
 PATROL REPORT ; SEULEA No 1/1968-69  
Handicapped Children:

Village	Name	Sex	Nature of Disability
SIPUPU	-	-	Nil
WEEOKO	-	-	Nil
MEUDANA	SINALEIA/Tandelo F (18 months)	F	Deformed legs, - unable to walk.
KEROROGEA	-	-	Nil
SAWATUPWA	-	-	Nil
MWATEBU	-	-	Nil
SAWATAITAI	-	-	Nil
SAPLOA	-	-	Nil
ISUMAIAMAU	SINEBOIFA/Taulada F	F	Right leg deformed at ankle.
SIBONAI	-	-	Nil
BWASIAIAI	-	-	Nil
KURADA	NEBOWESI/Taklosi M	M	Cleft Palate
BARABARA	-	-	Nil
BUNAMA	-	-	Nil
GUDUMULI	-	-	Nil
KASIKASI	-	-	Nil
KUMARAU	-	-	Nil
GULEGULEGULEU	-	-	Nil
BIAUA	-	-	Nil
SOMWADINA	-	-	Nil
MWALUKWASIA	-	-	Nil
KWANLA	-	-	Nil
LOBADA	-	-	Nil
SIANSI	-	-	Nil
DAWADA	-	-	Nil
SIGASTIGA	MWALELEIA/WALESA M	M	Legs and hands deformed.
LOMITAWA	-	-	Nil

D. J. Young  
 Patrol Officer

COLLECTED ; DUAAU L.G.C. AREA

APPENDIX H

REPORT : SEMULEA No 1/1968-69

Permits

Location	Population	Name	Firearm	Li cence No	Expiry date	Fee	Remarks
SIPUPU	350			NIL			
WEIOKO	124	GIBSON/WETANI	SHOTGUN	19665	29/6/69	\$2.00	
SEMULEA Patrol Post		JAMES PURITALE	"	19670	26/6/69	\$2-00	
" " "		KILA ARJGAI	"	19668	26/6/69	\$2-00	
" " "		D. J. Young	.22 rifle				licence sent for renewal.
MEUDENA	442			NIL			
KEROROGEA	391			NIL			
SAWATUPWA	311	BOBBY KEREJI	SHOTGUN	7459	22/5/68	\$2.00	away for repairs
HWATEBU	138			NIL			
SAWATAITAI	173	KANADOIEGA/LEMORA	SHOTGUN	19660	3/9/68	\$2.00	renewed 19672
"		BRUCE MEDUWEDUWE	"	19662	30/6/68	\$2.00	" 19673
"		GINIOLE MELEKO	"	19668	29/6/68	\$2.00	" 19674
"		WELIIDI/BAITAKIKI	"	19664	15/1/68	\$2.00	" 19674
SAWATAITAI	165			NIL			
IRANIMATU	299			NIL			
SEKUPU	246	MAUWETIO/TOIAWETA	"	19675	6/9/69	"	X -
"		Raymond Edward Catford	"	19576	18/7/69	"	-
"		J. Wilkinson	.22 Pistol	8933	12/6/59	\$4-00	-
BWASIAIAI	188	Balanko Bobi	Shotgun	19677	5/7/69	\$2-00	-
KURADA	336	Allan Manahiri.	"	19678	6/11/58	\$2-00	-
"		Fr. E. Mc Cormack	.22 Rifle	1454	August 1968.	\$4-00	Paid gun inspecte

Ok.

AREA PATROLLED: DWAI L.G.O. AREA.

PATROL REPORT : SERIALS NO. 1 / 1958-69

FIREARMS PERMITTED.

APPENDIX H PAGE 2.

VILLAGE OR LOCATION.	POPULATION	NAME	FIREARM	LICENCE NO.	EXPIRY DATE.	FEE.	REMARKS.
BARABARA.	279	Mwawawais	Shotgun	19652	18/1/68	\$2-00.	H/S sent for Repair.
"	"	Doiaiani.	"	46418	7/10/66	\$4-00	Ditto above.
<del>BARABARA</del>							
BUNAWA	380	Fred Tosiainutu	Shotgun	?	?	?	Absent.
"	"	Misake Sudan	"	19666	2/5/69.	\$2-00	Nil.
"	"	Lance H. Wilkinson	"	3129	17/7/69	\$2-00	"
"	"	"	.303 Rifle	1281	17/8/69	\$4-00	Nil.
"	"	"	.22 Rifle	?	?	?	Unable Locate
GUBUNULT	396	Abraham Konai	Shotgun	19679	24/9/69	\$2-00	Nil.
MASIKASI	483				Nil		
KOMARAJ.	426				Nil		
OLEGULEU	751				Nil		
BIAUA	388	Eliesa -Tawana	Shotgun	19680	18/8/59	\$4-00	Mission (Muarata)
SOMWAPINA	234				Nil		
MALUKWASIA	143	J. Fird	"	19681	5/4/69	\$2-00	Nil.
"	"	"	.22 Repeter	1240	6/4/69	\$4-00	To be repaired
"	"	"	.22 Angle	1239	"	"	"
KWANAUUA	214	Oneaimo Andrew	Shotgun	19654	25/1/69	\$2-00	"
"	"	Essa Blauni	"	19671	14/7/69	\$2-00	Nil.
Lobada	291				Nil		





## APPENDIX I

AREA PATROLLED: DUAB L.G.C. AREA.

PATROL REPORT. SERIAL NO. 1 1968/69.

TRADING LICENCES.

LOCATION	POPULATION	NAME	LICENCE NO.	EXPIRY DATE.	FEE PAYABLE.	REMARKS.
SIPUPJ.	350	Lutau Bakila	6674	30/6/68	\$6-00	\$6 paid licence A.19792 issued EXP30/6/69
"	"	PAKAIWA GOMADOGA	19760	30/6/69	"	Up to date.
Weioko	124	J.Rae	A 6818	"	"	"
Meudana	442	-----	Nil	-----	-----	-----
KEROROGEA	391	Maurice Bagitea	A19757	"	"	"
"	"	Edmund Nebouee	A19759	"	"	"
"	"	J.Rae	A.6817	"	"	"
"	"	SUBWETA Subweta	?	30/6/68	\$6-00	store Closed.
SAWATUPWA	311	Nil	-----	-----	-----	-----
Mwatebu	138	Nil	-----	-----	-----	-----
SAWATAITAI	173	C.Wilson	A19778	30/6/69	\$6-00	Up to Date.
SAPLOA	165	Nil	-----	-----	-----	-----
ISUMAIAMAU	292	Roman Catholic Miss.	A6723	"	"	"
SIBONAI	246	J.Wilkinson	19582	"	"	Yuyai Store.
"	"	"	19533	"	"	Vessel MV Saloni.
BWASIAIAI	188	TINO Mosuwelina.	A6708	30/6/68	\$6-00	\$6 paid for renewal.
"	"	Mrs.N.F.Izod	49330	30/6/66	\$12-00	Store closed 66/67/68. \$6 paid 68/69.
KURADA	338	Co-Operative	?	30/6/69	\$6-00	Letter shown that payment made. OK.
"	"	Allan Manuhiri	A6891	30/6/68	\$6-00	\$6 paid for renewal.
BARABARA	279	AIKI Toboiala	A19586	30/6/69	\$6-00	Up to Date.

(49)

APPENDIX I PAGE 2.

AREA PATROLLED : DUAU. LG. C. AREA

PATROL REPORT. SEMULEA NO. 1 of 1968/69.

TRADING LICENCES .

LOCATION	POPULATION	NAME	LICENCE NO.	EXPIRY DATE.	FEE PAYABLE .	REMARKS
BUNAMA .	380	Fred Toginiutu	?	?	?	Absent.
"	"	Misake Sudan	A19756	30/6/69	\$6	Up to date.
"	"	L.H. Wilkinson	?	"	"	Has been paid in Samarai.
"	"	United Church	?	"	"	Allegedly Paid Lic. held East Cpe.
GUDUJILI	396	Abraham Konai	A. 6692	30/6/68	\$6	Money paid for renewal.
"	"	Tome Nesirc	A. 6631	30/6/66	\$12	Money Paid for renewal.
KASTIKASI	483	L. Wilkinson	?	30/6/69	\$6	Allegedly paid in Samarai.
KUMARAU	126	Nil				
GULEGULEU	751	Alipi Delaila	A. 6693	30/6/59	\$6	Up to date.
BIAUA	388	Nil				
SOMWADINA	234	Nil				
MWALUKWASIA.	143	J. Bird	A19706	30/6/69	\$6	Up to Date.
WANAULA	214	Onesimo Andrew	A. 30558	30/6/69	"	"
LOBADA	291	Diçilobo	A 19758	"	"	"
"	"	Temari-Ianipo	A6710	30/6/68	"	Fee paid for renewal.
SIAUSI	225	Nil				
DAWADA	128	J. RAE	A. 6820	30/6/69	\$6	Up to Date.
SIGASIGA	421	Nil				
LOMITAWA	310	Nil				

*D. J. Young*  
D.J. YOUNG PATROL OFFICER.

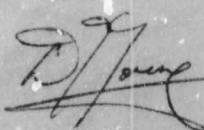
(28)

APPENDIX J

Area Patrolled; DUAU L.G.C. AREA.  
 Patrol Report. SIMULEA NO. 1 1968/69.  
 OTHER LICENCES.

(47)

LOCALITY	NAME	TYPE OF LIC.	EXPIRY DATE	FEE	REMARKS
SIPUHU.	NIL				NIL.
WELOKO	D.J. YOUNG	Motor Bike Driv.	May 1969.		NIL.
MEUDANA	NIL				
KEROROGEA	"				
SAWATUPWA	"				
Mwatebu.	"				
SAWATAITAI	"				
SAPLOA	"				
ISUNAIAMAU	"				
SIBONAI	J. Wilkinson.	Miners Right	23/6/69	No. 649.	Up to date.
"	"	Drivers Lic.	12.6.69	D. 94447	" " "
"	"	Radio Lic.	30/6/69		Letter shown of receipt.
BWASIAITAI	NIL				
KURADA	NIL				
BARABARA	NIL				
Bunama	Wesly Pati	Employ. Arms Perm.	30/6/69-	No. 37110	Up to date
GUDUMULI	NIL				
KASIKASI	NIL				
KUMARAU.	NIL.				
GULEGULEU	NIL.				
BIAUA	NIL.				
SOMWADINA	NIL.				
MWALUKWASIA.	NIL				
KWANAUUA.	NIL				
LOBADA	NIL				
SIAUSI.	NIL.				
DAWADA.	NIL.				
SIGASIGA	NIL.				
LOMITAWA.	NIL.				

  
 D.J. YOUNG  
 PATROL OFFICER.

46

VILLAGE	NAME	TYPE	NUMBER	BANK	PLACE	BALANCE
SIPUPU	PAKAIWA/GOMADOGA	SAV.	007601	NSW	SAMARAI	\$ 14.73
"	SETAPANO/DOYABEI	"	002738	"	"	\$116.14
"	ANANIA	"	006543	"	"	\$ 9.33
"	AKARIPA/TABUALO	"	005304	"	"	\$ 32.91
"	PAULO/SANADOIA	"	002828	"	"	\$ 50.05
"	SIPUPU Vill Acc	"	000341	"	"	\$191.75
"	DUAU WOMEN'S CLUB	"	004900	"	"	\$115.75
"	SIPUPU Vill Acc	"	S 642	CSB	Pt Moresby	\$255.00
"	LUTAU/BAKILA	"	026053	"	"	\$177.42
"	PAIKAIWA/GOMADOGA	"	42297	"	"	\$ 18.75
WEIOKO	Weioke Vill Acc	"	S 643	"	"	\$110.20
"	MESIGUDI/MATLAI	"	008325	NSW	SAMARAI	\$ 75.89
MEUDANA	NEWELANI	"	026054	CSB	Pt Moresby	\$ 62.00
"	NEIWLENI	"	0013330	"	"	\$ 24.20
"	TOMINISIOA	"	?	NSW	SAMARAI	\$100.00
"	DOGASAI (F)	"	?	"	"	\$ 12.00
"	MEUDANA VILL ACC	"	S 554	CSB	Pt Moresby	\$100.49
"	EDWARD JAMES	"	?	NSW	SAMARAI	\$ 6.00
KEROROGEA	BRIAN BENOMA	"	006669	"	"	\$144.62
"	JUSTIN SIPILIANI	"	37053	"	"	\$860.50
"	DONALD BAGITEA	"	001821	"	"	\$ 9.68
"	EDMUND ELEKONI	"	007778	"	"	\$201.89
"	KEROROGEA Vill acc	"	S 628	CSB	Pt Moresby	\$141.08
"	GENEVIVE/EDALASI	"	0013997	NSW	SAMARAI	\$ 24.00
"	SUBWETA/SUBWETA	"	?	"	"	\$ 20.00
"	SINEDIALO	"	?	"	"	\$ 10.00
"	EDMUND/ELAKONI	Cheq. Account	"	"	"	\$ 41.65
"	JUSTIN SIPILIANI	"	"	CYB	Pt Moresby	\$100.60
SAWATUPWA	LEWASI	SAV.	006338	NSW	SAMARAI	\$ .10
"	ALEPI/LARENZO	"	06193	CSB	Pt Moresby	\$ 1.93
"	SAWATUPWA Vill Ac	"	S 1031	"	"	\$ 92.38
"	N LIONI	"	07558	"	"	\$ 12.63
"	LOTA/TOENOHADANA	"	006334	NSW	SAMARAI	\$ 8.20
MWATEBU	MWATEBU Vill Acc	"	S 474	CSB	Pt Moresby	\$ 86.13
"	HERY(GAI)LAINI'AS"	"	05967	"	"	\$ 10.55
SAWATAITAI	LESELI/LELEKI	"	004291	NSW	SAMARAI	\$ 4.00
"	TALEMO	"	4900-10005	ANZ	Pt Moresby	\$ 10.77
"	TAKWAYAPA/BODI	"	010100	C.SB	"	\$ 31.37
"	MWAKUYORU/BAITAKIKI	"	20902	NSW	SAMARAI	\$ 5.00
"	MANUGEDO/TOMOKETO	"	4900-10271	ANZ	Pt Moresby	\$ 21.00
"	METALAI'IA	"	4900-10237	"	"	\$ 2.80
"	SAWATAITAI Vill acc	"	S 492	CSB	"	\$122.30

CHEQUE ACCOUNTS/SAVINGS ACCOUNTS/VILLAGE LEVEL

AREA	NAME	SAV	004948	NSW	SAMARAI	AMOUNT
BWASIAI						\$ 33.22
"	FRANCISCO	"	002261	"	"	\$ 34.22
"	AUGUSTINE LUKE	"	015041	"	"	\$ 30.16
"	AIDANKEVIN LUKE	"	0015048	"	"	\$ 26.00
"	MARIA DICK	"	0013708	"	"	\$ 3.00
"	BAURULAU	"	002233	"	"	\$122.11
"	BENNY/TOMIMISE	"	008092	"	"	\$ 1.17
KURADA	ALLEN/MANUHIRI	"	09252	CSB	PT MORESBY	\$ 11.43
"	BERNADETTE/MANUTOGEO	"	0012502	NSW	SAMARAI	\$ 1.00
"	MAMOA Vill Acc.	"	S 410	CSB	PT MORESBY	\$373.49
"	SAMSON SINEMAIMALE	"	06399	"	"	\$ 0.10
"	IVAN	"	006975	NSW	SAMARAI	\$ 2.26
"	BEIAN	"	006974	"	"	\$ .30
"	MARY NIDO	"	0012501	"	"	\$ 1.00
"	MAKEDONIA	"	17923	CSB	<del>SAMARAI</del> Pt Moresby	\$ 36.65
"	EUDA/BETA	"	13050	"	Pt Moresby	\$ 32.50
"	SIMILIANI/LEOIBO	"	17643	"	"	\$ 44.41
BARABARA	MAWAWABOLANA	"	05950	CSB	"	\$ 32.61
"	TOBINOLA/NAEMAI	"	18278	"	"	\$156.84
"	Sigimelei/TEDI	"	0014088	NSW	SAMARAI	\$ 3.00
"	BARABARA VILLACC.	"	006267	"	"	\$524.21
"	TOBOIARA/LAIDIA	"	002303	"	"	\$ 16.78
"	MASOLAI	"	002180	"	"	\$ 7.38
"	NEGOMINA/ILATI'IA	"	014811	"	"	\$ 24.00
BUNAMA	SINPLEI	"	002470	"	"	\$ 42.00
"	SAILOLOIA/NEKEIULA	"	014602	CSB	Pt Moresby	\$ 44.92
"	BONSU/PATI	"	0014131	NSW	SAMARAI	\$ 10.00
"	SIO'GI/ANAMEUIC	"	001382	"	"	\$ 68.05
"	BWASIMAHULU Vill Acc	"	002054	"	"	\$ 52.04
"	PIOPIO CLUB VILL Acc	"	S 715	"	"	\$ 44.23
"	SAKALIA MASA	"	000324	NSW	SAMARAI	\$172.89
GUDUMULI	SENA/MCAFE	"	37513	"	Pt Moresby	\$100.60
"	TOMEMSILO/GUDUMULI	"	016558	CSB	"	\$ 26.20
"	ABRAHAM/NAIKO	"	0012215	NSW	SAMARAI	\$ 46.00
"	TOMEMSILO/IOMALO	"	002407	"	"	\$ 1.00
"	GUDUMULI VILL ACC	"	S 523	CSB	Pt Moresby	\$330.19
"	SAUBARA VILL ACC	"	S 373	"	"	\$414.90
KACIKASI	KACIKASI DISTRICT ACC	"	S 382	"	"	\$874.89
"	BENEI/GWAWIRA	"	051423	NSW	SAMARAI	\$ 40.00
"	KESOLY	"	010145	"	"	\$ 10.00
"	TUPAKIBOLOLI W.Club	"	00011491	"	"	\$ 93.63
"	LEBI	"	008415	"	"	\$ 13.00
"	KASAIWAU	"	008414	"	"	\$ 3.00

PATROL REPORT : SEHULEA No 1/68-69

CHEQUE ACCOUNTS/SAVINGS ACCOUNTS/VILLAGE LEVEL

	ELENIGO & ESELA	SAV 004664	NSW	SAMARAI	\$ 20.21
	TAUSUWELI/SALEMawi	" 0013250	"	"	\$ 52.00
KUMARAU	NADIUCIONI/PAGULAGUIA	Sav 6446	NSW	SAMARAI	\$ .20
"	MAIMAIRAI	" 0013790	"	"	\$ 2.00
"	DAGWATUIA	" 011153	"	"	\$ 3.00
"	KUMARAU Village	" S 438	CSB	Pt Moresby	70.86
"	NARWALEGA/SINEMEIWU	" 07720	"	"	\$ .55
GULEGULEU	ALIPI	" ?	NSW	SAMARAI	\$564.00
"	IBA/TOLOWAISI	" 005458	"	"	\$ 54.94
"	YONDA/DIENI	" 003537	"	"	\$ 9.77
"	PONDO	" 009264	"	"	\$ 34.00
"	KO'ALI	" 07595	CSB	Pt Moresby	\$ 12.93
"	TEMAN/LIPONEDI	" 006284	NSW	SAMARAI	\$ 67.43
"	OLEIA/BEDOLO	" 015402	"	"	\$ 3.00
"	GULEGULEU Vill. Acc.	" 008464	"	"	\$128.08
"	ALIPA & IBA	" 007246	"	"	\$ 9.81
"	BENDO/NEIKILE	" 0011450	"	"	\$ 22.95
"	KARANKO	" 006033	"	"	\$ 6.00
"	MINESI	" 015091	"	"	\$ .97
BIAUA	RISONI/SAIDEI	" 0012510	"	"	\$ 25.47
"	EIAUA VILL ACC	" <del>0012510?</del>	"	"	\$ ?
"	KAMBO	" 008417	"	"	\$ 27.00
"	ISRAEL	" ?	"	"	?
"	BEHEIA	" ?	"	"	\$ 22.00
"	MAURICE	" ?	"	"	?
"	WAILIBO	" ?	"	"	\$1000.00
SOMWADINE	YAUKOKA	" 009356	"	"	\$ 72.18
"	LOBAKU	" ?	"	"	\$300.00
"	KAMAKAMASIA	" S 451	CSB	Pt Moresby	\$116.78
"	INOKI	" ?	NSW	SAMARAI	\$ 80.00
MWALUKWASIA	BOGEIA	" ?	"	"	\$ 70.00
"	MWALUKWASIA Vill acc	" S 452	CSB	Pt Moresby	\$ 46.89
KWANAU	TOKWALEANI	" 003872	NSW	SAMARAI	\$ 32.57
"	ANITONIO/J	" 002493	"	"	\$ .66
"	LEIDIMO/DOKETA	" 0012816	"	"	\$ 51.06
"	KWANAU/Vill acc	" 0012817	"	"	\$356.88
"	ESA'ALA KULIGAGA	Savi Mgs and Loan Soc No 70	Pt M.		\$ 53.73
"	MAINAKI/TALIA	SAV 07550	CSB	Pt Moresby	\$ 6.09
"	FOIAMAI	" ?	NSW	Samarai	\$ 30.00
LOBADAKI	WILLBER	" 014381	CSB	Pt Moresby	\$ 26.00
"	DEBOLI	" 002491	NSW	SAMARAI	\$ 51.74
"	MULINA	" ?	NSW	"	\$ 4.00
"	TOLACONA	" ?	NSW	"	\$ ?
"	SIDTULI/WAILIA	" 010291	NSW	"	\$ 1.30

CHEQUE ACCOUNTS/SAVINGS ACCOUNTS/VILLAGE LEVEL

SAWATAITAI	BUDU/SANADOYEGA	SAV	4900-10067	ANZ	Pt Moresby	\$ 49.91
SAPHOA	TANIDINI	"	001874	NSW	SAMARAI	\$ 24.22
"	BWODELI	"	008704	"	"	\$ 19.00
"	TOIAMINA/WADIMOGENA	"	005011	"	"	\$ 13.76
"	SIMWELINAI	"	010357	"	"	\$ 12.00
"	YAWALANIKO	"	001873	"	"	\$ 6.24
"	SAIDOWAI	Cheque Book		"	"	\$ 25.00
"	DOGELU/TAMAWADCU	SAV	005091	"	"	\$ 7.49
ISUMAIAMAIU	DIGALE/SEYWASA	"	003958	"	"	\$309.04
"	TAUDIDI/NAIDO	"	003875	"	"	\$ 8.84
"	LIBERTINO	"	011014	"	"	\$ 1.58
"	MADIU	"	009522	"	"	\$ .08
"	ALIUBA	"	001861	"	"	\$ 3.85
"	ANIYELI/NALOPEON	"	0012244	"	"	\$ 39.00
"	ISUMAIAMAIU W. CLUB	"	006570	"	"	\$240.71
"	BOEKAMAMI	"	001890	"	"	\$ 36.58
"	ISUMAIAMAIU V. ACC	"	005518	"	"	\$ 42.19
"	BONAKATA	"	009558	"	"	\$ 19.00
"	SAKALIYA/YALUIBO	"	013812 <del>003812</del>	"	"	\$ 10.00
"	TOSIBOIA	"	0013707	"	"	\$ 6000
SIBONAI	BIDILOIA	"	012630	"	"	\$ 16.00
"	TAGALONA	"	001858	"	"	\$ 21.00
"	SUGAWANI	"	001885	"	"	\$ 16.57
"	WAUNAMO	"	001877	"	"	\$ 12.37
"	TAUSEALO	"	007639	"	"	\$ 12.00
"	DOSI/BINOWAI	"	0011495	"	"	\$ 20.00
"	TOKANIUTU	"	007031	"	"	\$ 40.00
"	TADOUWA/NIENIEMA	"	011181	"	"	\$111.92
"	LONIGE	"	?	"	"	\$ 46.00
"	KADIWANUA/IAUNUA	"	001941	"	"	\$ 22.92
"	YALUDILO	"	0013289	"	"	\$ 20.00
"	FRIDAY	"	010777	"	"	\$ 41.10
"	KABIDEU	"	006710	"	"	\$ 96.44
"	WAILALUBWA	"	S 1097	CSB	Pt Moresby	\$ 25.00
"	<del>SIBONAI</del> VILL ACC	"	004411	NSW	SAMARAI	\$ 41.15
"	KEKENAI/TAUGAI	"	006844	"	"	\$ 5.00
"	LEILA/BAGIDO	"	0012320	"	"	\$106.00
"	KAIWESA/TAUNIGO	"	010105	"	"	\$ 6.00
"	KEKENAI	"		"	"	\$
"	NEPUNESI	"	002071	"	"	\$ 3.95
EWASIAIAI	JOHN MEDUWEDUE	"	0013289	"	"	\$ 20.00

(2)

RELIGIOUS ACCOUNTS/SAVINGS ACCOUNTS/VILLAGE LEVEL

LOBABA	TEMALI No 1	SAV	002833	NSW	SAMARAI	\$ 17.02
"	TEMALI No 2	"	006541	"	"	\$ 15.19
"	LOBABA Women's Comm	"	002489	"	"	\$ 65.70
"	TAMAGUIOU	"	006107	"	"	\$220.37
"	BONAGABENA	"	002835	"	"	\$ .50
"	MERIBETI	"	008416	"	"	\$ 12.00
"	KUTANIGU/MIOANAIGULI	"	018186	CSB	Pt Moresby	\$ 41.79
"	TOIALELE	"	007321	NSW	SAMARAI	\$ 62.37
"	DAGELA	"	006816	"	"	\$ 9.75
"	LIWINAI	"	007898	"	"	\$ 4.00
"	GEEMEDI/MWAKFALALANI	"	002492	"	"	.35
"	GIBSON/LAGARUS	"	19945	CSB	Pt Moresby	\$ 4.02
"	TAMAGWALE	"	?	?	"	?
"	TOILOILO	"	007873	NSW	SAMARAI	\$ 3.40
"	SINELUNAI	"	?	?	"	?
"	TOWALADEIA	"	010917	NSW	"	\$ 48.80
"	TAUPONIA	"	?	?	"	?
"	LESONI	"	010731	NSW	"	\$ 1.22
"	TAMAGWALI	"	0012511	"	"	\$ 22.00
SIAUSI	KOMEA/BOILELE	"	006852	"	"	\$ 10.63
"	BOIMANI	"	006851	"	"	\$ 13.50
"	KAKUKALUWANA	"	007207	"	"	\$ 19.09
"	KUWADEGU	"	007209	"	"	\$ 17.76
"	SIAUSI WOMEN'S Club	"	010146	"	"	\$126.15
"	MWADOLETA	"	007549	"	"	\$ 20.78
"	MAINANI	"	0013329	"	"	\$ 4.00
"	SIAUSI Vill Acc	"	S 411	CSB	Pt Moresby	\$33.14
"	KEN SIMON	"	0012219	NSW	SAMARAI	\$ 20.00
"	PANWTANI/DAODAO	"	007281	"	"	\$ 1.41
"	KAMDA	"	?	"	"	?
DAWADA	PAITELI/BUDIALA	"	002821	"	"	\$ .65
"	HALANI/LADUSI	"	002826	"	"	\$ 7.21
"	DAWADA VILLAGE ACC.	"	?	"	"	\$ 26.50
"	BOBWATAI	"	?	"	"	?
"	MENELEHI	"	002827	"	"	\$ 3.00
"	DEPENI	"	015044	"	"	\$ 16.00
"	NEKMEILO	"	?	"	"	\$ 8.00
"	LEIANIBWASI	"	002495	"	"	\$ .75
"	NUTOLI	"	?	"	"	\$ 9.00
SIGASIGA	SIGASIGA VILL ACC	"	S 468	CSB	Pt Moresby	\$260.19
LOMITAWA	LOMITAWA " "	"	S 556	"	"	\$ 95.00

D.J. Young \$3,921.93

Patrol Officer



AREA PATROLLED: DUAU L.G.C. AREA

APPENDIX I

PATROL REPORT : SEMULEA No 1/68-69

Roads - Mileage/Construction

VILLAGE	TOTAL MILEAGE 4x4 STANDARD	MILEAGES COMPLETED Last 12 months	PAID OR VOLUNTARY Labour	REMARKS
SAPIOA	3	3	Paid	Timber access track
SIBONAI	12	12	Paid	" " "

*[Handwritten signature]*

D.J.Young  
Patrol Officer

ASST PATROL OFFICER, DUAU L.G.C. AREA,  
P.O. BOX 107, SEMULEA, 1/68-69.  
DUAU L.G.C. AREA, SEMULEA, 1/68-69.

1 of 1963.  
1 of 1964.  
2 of 1964.  
2 of 1964.  
1 of 1964.  
1 of 1965.  
1 of 1966.  
1 of 1967.  
1 of 1968.

AREA PATROLLED DUVAU L.S.C. AREA.  
PATROL REPORT - SEMULEA NO. 1 of 1968/69.  
DUVAU LOCAL GOVERNMENT COUNCIL

COUNCIL RULES

INSURANCE POLICIES

TYPE	NUMBER	PROSECUTIONS 1967/68.	TYPE	POLICY NUMBER	PREMIUM
TAX RULE 1963	1 of 1963.	NIL	NIL	NIL	NIL
TAX RULE 1964	1 of 1964.				
PIG RULE 1964	2 of 1964.				
HIGHWAY RULE 1964	3 of 1964.				
TAX RULE 1965.	1 of 1965.				
TAX RULE 1966/66	2 of 1965.				
TAX RULE 1966/67	1 of 1966.				
TAX RULE 1967/68	1 of 1967.				
TAX RULE 1968/69	1 of 1968.				

*D.J. Young*

D. J. YOUNG PATROL OFFICER.

AREA PATROLLED ; DUAN L.G.C.  
PATROL REPORT . SERIAL NO. 1 of 1968/69.  
VILLAGE/STATION/OTHER PLACES .

APPENDIX . . .

LOCALITY	NAME	WEIGHT OF LOAF	PRICE OF LOAF	FREQUENCY OF BAKING	NUMBER OF LOAVES MADE SOLD	DESCRIPTION OF EQUIP COVERING EQUIP ASPLDLS.
SIPUPU	PAKATVA GORADOGA	2 LB	40c	Every Day / depending 12 or 12 weeks	12	Bakery consists of 12 empty 1/2 gallon tins. These are kept inside a small native thatched house in which flour and other ingredients are also kept. Sanitation is of high standard.
BUNUA	L. WILKINSON	1 lb	20 cents	Very Day.	6	Crown Model No 7. Sanitation is of high standard.

D.J. YOUNG PATROL OFFICER

Report No. SEHULEA No. 1 1968/69. APPENDIX O

SOUTHERN HOLLAND - CO-OPERATIVES.

Two Co-operatives:- Kurada Co-operatives Ltd. - Registered No.264  
 - Tupaboboli Co-operatives Society- Unregistered.

<u>KURADA CO-OPERATIVE LTD.</u>	<u>1967/68.</u>	<u>1968/69.</u>
<u>TURNOVER</u>	£	£
- Store	4685	4667
- Copra	3679	3625
<u>SHARE CAPITAL.</u>	4230	4834
<u>RESERVE/PROVISION.</u>		
- Statutory Reserve	1144	1412
- Depreciation Reserve	630	635
<u>INVESTMENTS</u>		
- Reserve Invest.	940	1037
- Depreciation Invest.	504	621
- Asset Replacement Reserve	40	40
<u>FIXED ASSETS.</u>	772	746
<u>DISTRIBUTIONS.</u>		
- Bonus	182	594
- Rebates	405	-
- Dividend	237	-
Honoraria	30	-
<u>NET SURPLUS.</u>	1020	1340
<u>COPRA ADJUSTMENTS</u>	466	819
<u>MEMBERSHIP.</u>	106	107

TUPABOBOLI CO-OPERATIVE SOCIETY.

<u>TURNOVER.</u>		
- Store	-	1386
- Copra	3991	1087
- Shell	217	-
<u>SHARE CAPITAL</u>	1787	2060
<u>RESERVE/PROVISION.</u>		
- Statutory Reserve	267	486
- Depreciation Reserve	28	31
<u>FIXED ASSETS.</u>	31	214
<u>DISTRIBUTIONS.</u>		
- Rebates	-	498
- Dividend	-	77
- Honoraria	-	50
<u>NET SURPLUS</u>	355	1094
<u>COPRA ADJUSTMENT</u>	172	340
<u>MEMBERSHIP</u>	164	180

37

KURADA CO-OPERATIVE LTD.

APPENDIX 0

P.2

VILLAGE.	POPULATION.	MEMBERS BY VILLAGE.	SHARE CAPITAL.	PRODUCE - COPRA TONS	COPRA VALUE
Bulowolo		9	508.31 )		
Saidouna		1	44.58 )		
Taubweda		2	106.52 )		
Tupwagtu		1	39.90 )		
Talioahu		4	180.92 )		
Magitube		2	113.83 )		
Nawabu		5	224.15 )		
Nigwanigwai		2	97.48 )		
Gagosulua		2	103.97 )		
Atoatovai		2	146.78 )		
Gogowadae		5	278.43 )		
Gogoelolo		1	60.40 )		
Tuvauna		2	142.25 )		
Mwademwade		2	104.57 )		
Gonwa		2	101.01 )		
Alogawa		5	240.08 )		
Sewaliolie		7	386.63 )		
Goawana		6	336.26 )		
Yalayali		2	121.92 )		
Aiwamamalili		2	119.55 )		
Pabagai		1	52.27 )		
Ewasiai'iai		15	324.16 )		
Mwanonoina		2	91.17 )		
Lauvahalai		2	109.23 )		
Gomana		1	63.30 )		
Hapanwalaira		1	49.88 )		
Gogosi'i		1	56.69 )		
Mayetuva		1	51.91 )		
Tupagiau		1	59.31 )		
Eliwa		1	45.89 )		
Kurada		15	415.28 )		
Barabara		1	13.88 )		
Hahelomani		1	43.49 )		
		<u>107</u>	<u>54834.00</u>		
				58	87304.00
				Copra Adjustments of	<u>1285.00</u>
					<u>88589.00</u>

TUPABOBOLI CO-OPERATIVE SOCIETY.

APPENDIX O

VILLAGE.	POPULATION.	MEMBERS BY VILLAGE.	SHARE CAPITAL.	PRODUCE - COPRA TONS	VALUE
Tupaboboli		101	\$ 1278.00		
Kasi Kasi		21	210.00		
Makedakwadakwa		26	260.00		
Gudumuli		15	150.00		
Kilokilowa		11	110.00		
Kumarahau		4	40.00		
Katubuta		1	10.00		
Sawabwala		1	10.00		
		<u>180</u>	<u>\$ 4834.00</u>		
				Copra Adjust- ments of	\$5078.00 <u>512.00</u> <u>\$5590.00</u>

36

AREA PATROLLED: DUAU L.G.O.

PATROL REPORT: SERIAL NO. 1 of 1968/69.

LIVESTOCK.

APPENDIX P. PAGE 1.

VILLAGE	POPULATION	FOWLS	PIGS.	GOATS	CATTLE	DONKEYS	DOGS	TURKEYS	CATS	DUCKS.	REMARKS
SIPUPU	350	112	95	-	9	-	62	-	2	-	Cattle at Bwaruada.
WEJONG.	124	212	19	54	-	-	39	-	1	28	Goats&Ducks at Sehulek PP.
MEUDANA	442	24	63	-	-	-	51	-	4	-	
KEROROGEA	391	115	62	-	-	-	72	-	6	-	
SAMATUPWA	311	101	64	-	-	-	62	-	12	-	
Watebu	138	57	26	-	-	-	32	-	-	-	
SAWATAI	773	20	57	69	-	-	37	-	-	-	2 Goats at Sawatai Pltn.
SAPLOA	165	49	53	-	-	-	52	-	4	-	
ISUMATAMAU	299	48	66	-	-	-	72	-	6	-	
SIBONAI	246	119	51	-	-	-	49	2	9	-	5 Goat, Turkeys and Ducks at Yuyai Pltn.
BWASTATAI	183	63	21	-	-	-	47	-	8	-	
KURADA	338	152	24	-	-	-	77	-	8	-	
BARABARA	279	4	50	-	-	-	51	-	5	-	
BUNAMA	380	117	32	-	-	-	46	-	7	14	
GUGUMILI	396	110	7	-	-	-	53	-	4	-	
KASIKASI	483	114	12	-	-	-	77	-	6	4	
KUMARAU.	126	22	9	-	-	-	8	-	6	-	
GULEGULEU	751	52	91	-	-	-	35	-	5	-	
BIAUA	388	17	24	-	-	-	17	-	4	-	
SOMWADINA	234	19	34	-	-	-	15	-	-	-	
MWALUKWASIA	143	84	17	-	-	-	16	-	5	1	

34

AREA PATROLLED : DUAI L.G.C.

PATROL REPORT SEPULEA NO. 1 OF 1968/69.

LIVESTOCK.

APPENDIX P PAGE 2.

VILLAGE	POPULATION	FOWLS	PIGS	GOATS	CATTLE	DONKEYS	DOGS	TURKEY	CAT.	DUCKS	REMARKS
KWANAUUA	214	87	99	-	-	-	36	-	9	8	
LOBACA	291	111	63	-	-	-	31	-	7	1	
SIANSI	225	16	23	-	-	-	13	-	4	-	
DAWADA	128	81	77	<del>12</del>	42	-	9	14	14	41	Cattle, 60 pigs, 35 ducks at DAWADA. Pltn.
SIGASIGA	421	18	64	-	-	-	16	-	1	-	
LOMTAWA	310	21	29	-	-	-	13	-	-	-	
TOTALS	7934	1986	1242	123	21	-	1088	16	137	103	

D.J. YOUNG  
PATROL OFFICER



VILLAGE	.POPULATION .	COCONUTS		COFFEE	
		MATURE.	IMMATURE.	MATURE.	IMMATURE
SIPUPU	350	2910	4839	350	134
WEIOKO	124	1570	1922	-	-
MEJDANA	442	310	240	306	1132
KEROHOGMA	391	2560	3974	240	159
SAWATUPWA	311	2652	4952	144	110
MWATEBU	138	2418	2610	78	165
SAWATAITAI	173	705	1450	212	62
SAPLOA	165	2178	1480	310	72
ISUMAIAMAI	299	<del>2322</del>	<del>1020</del>	1631	-
SIBONAI	246	1850	2280	343	-
BWASIAIAI	188	3970	1720	25	-
KURADA	338	8420	2660	88	-
BARABARA	279	4684	4250	40	-
BUNAMA	380	2880	6078	152	-
GUDUMULI	396	4110	3206	418	100
KASIKASI	485	2850	1500	110	25
KUMARAU	126	1138	1217	56	-
GULEGULEU	751	3210	1480	42	78
BIAUA	388	2045	2842	56	42
SOMWADINA	234	1522	1697	38	22
MWALUKWASIA	143	1969	1218	-	-
KWANLAULA	214	2662	2650	-	58
LOBADA	291	3169	3258	480	540
SIAUSI	225	964	852	50	-
DAWADA	128	1838	1239	110	-
SIGASIGA	421	410	178	162	68
LOMITAWA	350	578	226	58	113
<b>TOTALS</b>	<b>7934</b>	<b>66,296</b>	<b>62,855</b>	<b>5499</b>	<b>2890</b>

The above figures are for Indigenous owned trees only and do not include European Plantation . Also these figures are the latest available from D.A.S.F approximately 1964 . Thus about 33% short approximately (Calculated from immature crops maturing over the five year period) for coconuts ie . Mature 100,000 & Immature 95,000 ; Coffee ; The following villages have gone ahead with coffee planting :- Meudana, Lomitawa, Sipupu and Isumaiamai; these villages are (Sigasiga should also be included) are also the main produces ie. Mature Coffee 10,000 Immature 5,000 \* Later figures made available herewith from Agriculture which substantiate the above are 1967/68 total figures (Village by village unavailable) Coconuts Total Plantings 178,479 Robusta Coffee 7840 (Easy 7000 planted inland villages 68/69).

AREA PATROLLED: DUAU L.G.C. AREA  
PATROL REPORT : SIMULEA No 1/63-69  
Land Matters Investigated

APPENDIX R.

Name of Land	Locality	Station file reference
BADILLA	SIMULEA	35-6-7
WENASIA	WEIOKO	35-6-14
ETABU POINT	GENAWE	35-6-12
PWANAPWANA	SAPLOA	35-6-11
GESIWA	ISUMATAIAIU	35-6-4
MWALUKWASIA	MWALUKWASIA	35-6-15
MWEWAI	SIBONAI	35-6-3

NB. Preliminary surveys of seven Council Aid Post sites and one school site were also done for the Ddau Council. Investigation reports will be submitted when the Council forwards their application forms for these properties.

D.J. Young  
Patrol Officer

31


AREA PATROLLED : DUAU L.G.C.

PATROL REPORT, SEMULEA NO.1 of 1968/69.

PLANTATIONS/SAWMILLS

APPENDIX S

NAME OF PLANTATION OR SAWMILL	SIZE	COUNCIL AREA	WARD NAME	OWNER, MANAGER	AV ERAGE WEEKLY (INDIGENOUS) INSIDE SUBDISTRICT	NUMBER OF EMPLOYEES FROM OUTSIDE SUBDISTRICT
SOEA Pltn.	30 Acres	DUAU	KEROCROGA	M. BAGITEA "	3	-
SAWATAITAI Plantation	1407 Acres	"	Sawataitai	.C. Wilson. D. Mills .	-	26
ULADIDIYAI PLTNS )	140 "	"	SAPLOA	J. Wilkinson "	18 )	- Work the two plantations.
YUYAI	110 "	"	SYBONAI	" "		
SARIBOLIA Sawmill.	22 "	"	"	Pederson & Catford "	44	20
WAKAIUNA Pltns.	178 "	"	BWASIALAI	Mrs. C. Izod "	2	-
DAWADA Pltn.	113 "	"	DAWADA	.J. RAE "	4	- & up to 70 casual labourers twice yearly

  
D.J. YOUNG  
PATROL OFFICER.

Missions

Locality	denomination	Staff	
		Expatriate	Indigenous
BWARUADA (SIPUPU)	United Church	3	10
WEIOKO	United Church	-	1
MEUDANA	United Church	-	2
"	Roman Catholic	-	1
KEROROGEA	Roman Catholic	-	3
"	United Church	-	2
SAWATUPWA	UNITED CHURCH	-	1
MWATEBU	United Church	-	2
SAVATAITAI	United Church	-	2
"	Seventh Day Adv.	-	1
SAPLOA	United Church	-	1
SUMALAMAIU	Roman Catholic	-	2
"	United Church (2 churches)	-	2
SIBONAI	Seventh Day Adv.	-	3
"	United Church	-	1
BWASTAI AI	Roman Catholic	-	- *
"	United Church	-	1
KURADA	Roman Catholic	1	6
"	United Church	-	1
BARABARA	United Church	-	1
"	Roman Catholic	-	2
BUNAMA	United Church	-	9
GUDUMULI	United Church	-	1
(SAWABOLA)	United Church	-	1
KASIKASI	United Church	-	1
(TUPABABOLE)	United Church	-	1
KUMARAU	United Church	-	1
GULEGULEU (SAPISAPIA)	United Church	-	1
2 (TETEMODAWA)	United Church	-	1
BIAUA	United Church	-	1
SOMWADINA	United Church	-	-
MWALUKWASIA	United Church	-	1
KWANLA	United Church	-	1
LOBADA	United Church	-	1
SIAUSI	United Church	-	2
DAWADA	United Church	-	2
SIGASIGA (BWAINALA)	United Church	-	1
" (HADABWABWEIA)	United Church	-	1
LOMITAWA	United Church	-	1

D.J. Young  
Patrol Officer.

AREA PATROLLED : DJAU L.G.O.

PATROL REPORT. SEHULEA NO. 1 of 1968/69.

FOREIGNERS

APPENDIX U

COUNCIL	WARD NAME	EUROPEAN		INDIGENOUS		REMARKS ON WHERE RESIDENCY AND PERMANENCY OF RESIDENCY.
		MALE	FEMALE	MALE	FEMALE	
DJAU	SIPUPU	1	3	20	22	Ewarunda United Mission 19 students (Theological) 2 or 3 year basis.
"	WELOKO.	1	-	15	15	Sehulea PP, 2-4 year basis of permanency.
"	Meudana	-----				Nil.
"	KEROROGEA	-	-	1	1	Married- Permanent.
"	SAWATUPWA	2	-	2	1	Aid P.O & Man & Wife Just visiting from Goodenough Is.
"	MWATEBU	-----				
"	SAWATAITAI	2	-	30	2	2 Europeans and 28 Indigenous persons & 2 Civs. Also 2 SPA Missionaries all semi-Permanent.
"	Saploa	-----				Nil.
"	Imaiamau	-	-	1	-	Married Here .
"	SIBONAI.	5	1	30	14	Yuyai & Saribolia Sawmill Pltn. All semi-Permanent.
"	BWASIAIAI	3	1	2	-	WAKATUNA pltn Mrs Wood permanent European. Two labourers married here.
"	KURADA	1	-	2	4	European Father , 3 Sisters 2 Male Teachers and 1 Female Teacher; all semi- permanent.
"	BARABARA	-	-	2	1	2 male Teachers & 1 Wife Catholic Mission School. Semi-Permanent.
"	BUNAMA	1	2	5	3	1 European Trader , Wife & Child. United Church Missionary and Teachers; all semi-permanent.
"	GUDUMULI	-----				Nil.
"	KASTIKASI	-	-	3	1	United Missionary & wife. APC & Man married here. first two semi-permanent.
"	KUMARAU.	2	-	1	-	Man married Kumarau.
"	Gureguleu	-	-	2	-	2 Administration Teachers; Semi-permanent.

AREA PATROLLED: DUAU EGG.  
PATROL REPORT: SIMULANA NO.1 68/69.  
FOREIGNERS

APPENDIX U PAGE 2.

COUNCIL	WARD NAME	EUROPEAN		INDIGENOUS		REMARKS ON WHERE RESIDENCY AND PERMANENCY OF RESIDENCY.
		MALE	FEMALE	MALE	FEMALE	
DUAU	BIAUA					Nil
"	SOMWADINA			1		Man married Somwadina
"	KWALUKWASIA	1				European Trader, Permanent.
"	KWANUALA			1		Man married Kwanuala.
"	Lobada			1		Man married Lobada.
"	DAWADA	1	1			European Trader & Wife, Permanent.
"	SIGASIGA					Nil
"	LOMITAWA					Nil

\* Semi-Permanent i.e. People who will probably stay in area from 1-4 years.  
Permanent 4 years or more.

*[Handwritten Signature]*

D.J. COBURN  
PATROL OFFICER.

AREA PATROLLED : DUAV I.G.O.  
 PATROL REPORT . SYRTEA NO.1 of 1968/69.  
 SCHOOLS .

LOCALITY TYPE

STAFF  
 MALE FEMALE  
 INDIGENOUS  
 MALE FEMALE

FORMS  
 STANDARDS

NUMBER OF  
 PUPILS  
 MALE FEMALE

ADMINISTRATION,  
 MISSION, COUNCIL.

REMARKS.

APPENDIX V .

LOCALITY	TYPE	STAFF MALE FEMALE	INDIGENOUS MALE FEMALE	FORMS STANDARDS	NUMBER OF PUPILS MALE FEMALE	ADMINISTRATION, MISSION, COUNCIL.	REMARKS.			
SIPUPU (BWARUADA	PRIMARY	-	1	4	2	1	17	16	United Church	
UNITEO	UNITEO	-	-	-	-	-	16	9		
UNITEO	UNITEO	-	-	-	-	-	7	10		
UNITEO	UNITEO	-	-	-	-	-	12	12		
UNITEO	UNITEO	-	-	-	-	-	13	13		
UNITEO	UNITEO	-	-	-	-	-	17	15		
UNITEO	UNITEO	-	-	-	-	-	18	17		
					100 - 94					
UNITEO	UNITEO	-	-	-	-	-	10	10	United Church	
UNITEO	UNITEO	-	-	-	-	-	4	4	"	
UNITEO	UNITEO	-	-	-	-	-	14	9	"	
UNITEO	UNITEO	-	-	-	-	-	5	3	"	
UNITEO	UNITEO	-	-	-	-	-	3	2	"	
					31		18			
UNITEO	UNITEO	-	-	-	-	-	19	14		
UNITEO	UNITEO	-	-	-	-	-	2	9		
UNITEO	UNITEO	-	-	-	-	-	3	11		
					39		24			

ROMAN CATHOLIC MISSION

AREA PATROLLED: DUAV D.G.C.  
PATROL REPORT. SEHULEA PP. 1 of 1968/69.  
SCHOOLS.

APPENDIX .V .PAGE 2

LOCALITY	TYPE	STAFF.				FORMS STANDARDS.	No. of ADMIN.		REMARKS..
		EUROPEAN M . F .	INDIGENOUS M . F .	M	F		PUPILS.	MISSION. COUNCIL.	
MEROROGEA	PRIMARY	-	-	1	-	Prep Stan.1.	5 9 4 3	United Church.	Nil
							<u>9 12</u>		
SAWATUPWA	"	-	-	1	-	Prep Stan.1	14 15 6 3	"	"
							<u>20 18</u>		
MWATEBU.	"	-	-	1	-	Stan.1 Stan.2	5.10 4 2	"	"
							<u>9 12</u>		
SAWATAITAI	"	-	-	1	1	Stan.1 Stand.2	8 3 - 9	United Church	Nil
							<u>8 12</u>		
SAPT CA	"	-	-	1	-	Prep. Stan.1	8 4 4 7	"	"
							<u>12 11</u>		
ISUMAIAMAIU	"	-	-	2	-	Prep to Stan 3	3 pupils Approx.	Roman Catholic.	Teacher Absent.
"	"	-	-	1	-	PREP.	3 4	United Church.	Nil
SIBONAI	"	-	-	1	-	Prep	6 3	"	"
"	"	-	-	1	-	Prep Stan.1	6 3 5 1	Seventh Day Adventist.	"



AREA PATROLLED: DUAU L.G.O.  
 PATROL REPORT: SEHULEA 1 OF 1968/69.  
 SCHOOLS.

APPENDIX V PAGE 3.

LOCALITY.	TYPE	STAFF		FORMS STANDARDS.	NO OF ADMIN.		REMARKS .
		EUROPEAN	INDIGENOUS		PC	MS	
		M	F . M . F .		M . F	COUNCIL	
SIBONAI	Primary			Stand 2	6	-	SDA School cont. Nil
	cont				17	4	
BWASIALAI	"	-	- 1 -	Prep	3	2	United Church
KWADA	"	-	- 1 -	"	4	7	" "
"	"	-	- 1 3	Prep	11	17	Roman Catholic.
				Stan.1	8	5	Stan.
				" 2	10	11	Three.
				" 4	28	8	
					57	41	
BARABARA	"	-	- 2 -	Stan.1	8	8	
				Stan.2	9	5	" " Nil
					17	13	
"	"	-	- 1 -	Prep	13	9	United Church
					2	2	
					15	11	
BUMAMA	"	-	- 3 1	Prep	3	16	" " "
				Stan.1	10	7	
				Stan.2	18	14	
				" 3	17	27	
					48	64	
GUDUMULI	"	-	- 1 -	Prep	14	12	" " "
" (Sawabola)	"	-	- 1 -	"	3	3	" " "
KASIKASI	"	-	- 1 -	Prep	15	13	" " "
" (Tupaboboli)	"	-	- 1 -	"	5	3	" " "
KUMARAU	"	-	- 1 -	"	10	10	" " "
GULEGULEU (Tetemodara)	"	-	- 1 -	Prep	11	13	" " "

AREA PATROLLED : DUAN L.C.C.

PATROL REPORT: SEHULEA 1-1968/69.

APPENDIX V PAGE 4.

LOCALITY	TYPE	STAFF		FORMS	NO OF		ADMIN MISSION COUNCIL.	REMARKS.
		EUROPEAN M . F	INDIGENOUS M . F		STANDARDS	PUPILS M . F		
GULEGULEU (Sapisapia)	PRIMARY	-	-	1	-	?	?	United Church Teacher Absent
GULEGULEU	"	-	-	2	-	Stand 2	7 14	Administration. Nil
						" 3	7 4	
						" 4	14 4	
							28 22	
BIAUA	"	-	-	1	-	Prep	14 12	United Church. "
SCHEADINA	NIL							
MWALUKWASIA	Primary	-	-	1	-	Prep	14 12	" " "
KWANAU	"	-	-	1	-	"	6 2	" " "
						Stand.1	6 -	
							12 2	
LOBADA	"	-	-	1	-	Prep	9 4	" " "
						Stan.1	3 3	
						Stan 2	1 2	
							13 9	
SIAUSI	"	-	-	2	-	Stan 1	2 2	" " "
						" 2	8 1	
						" 3	4 13	
							14 16	
DAWADA	"	-	-	1	-	Prep	8 4	" " "
							3 1	
							11 5	
SIGASIGA (Dwainala)	"	-	-	1	-	Prep & 1	28 27	Teacher Absent. "
SIGASIGA (Hadabwewa)	"	-	-	1	-	Prep & 1	29 -	" " "
LCMITAWA	"	-	-	1	-	Prep St.1	20 19	United Church "
						Stand.2	6 6	
							26 25	

*D. J. Young*  
D.J. YOUNG  
PATROL OFFICER.

APPENDIX W

AREA PATROLLED: DUMI L.G.C.

PATROL REPORT: SEMESTER 1 - 68/69.

AID POSTS & HOSPITALS.

APPENDIX W

LOCALITY	TYPE	STAFF		TOTAL	CAPACITY		DAILY AVERAGE 1967/68.		REMARKS	
		EUROP.	INDIG.		MALE	FEMALE	Male	Female		
SIPURU	EMERGENCY HOSPITAL	-	1	6	3			30	12	Dum L.G.C. in 1968/69 has allocated \$ 850 as a donation to Mission to build <del>EM</del> new ward for Patients.
UNITED CHURCH										
SAMARUPMA	Aid Post,	-	1	-	2			15	2	Government APO.
SAPIOA.	Aid Post,	-	1	-	2			20	2	" "
SIBONAT.	SDA Aid Post	-	1	-	-			20	-	SDA, APO.
BARABARA	Aid Post	-	1	-	-			4	-	Government APO
PUNAMA.										
	United Church Hospital	-	-	2	2			12	2	Mission Nurses.
KASIKASTI.	Aid Post	-	1	-	2			6	1	New Council Constructed; Government APO.
GULIGOLEU.	"	-	1	-	-			8	1	" " " " " "
KWAIUNWASTIA	"	-	1	-	2			4	-	" " " " " "
DAVADA.	"	-	1	-	2			3	-	Council Built; Government APO.

D. J. YOUNG PATROL OFFICER

AREA PATROLLED : DUAN L.G.C.

PATROL REPORT: SEMULEA NO.1 -68/69

APPENDIX X

SUMMARY OF TAX COLLECTED.

VILLAGE	TAX RATE	ELIGIBLE TAXPAYERS	TAXPAYERS TOTALLY EXEMPTED	ABSENTEES ELIGIBLE TO PAY TAX.	68/69 TAX COLL.	67/68 Tax COLL.	66/67 TAX COLL.	DEFAULTERS 1968/69	1968/1969 Tax owed.
SIPUFU *	5 *	83	6	11	254	NR.		19	76
WEIOKO	"	40	5	4	136	NR	222)	6	24
MEUDANA	"	99	10	13	332	328	280	23	92
KEROROGEA	"	95	11	7	308	264	83	13	72
SAWATUPWA	"	70	12	1	252	276	202	7	28
MWATEBU	"	38	7	5	132	130	56	5	20
SAWATAITAI	"	51	5	7	164	108	140	10	40
SAPLOA *	7 *	47	9	-	272	584)	130	1	6
ISUMAYAMATU	"	88	5	12	418		306	17	102
SIBONAI *	"	78	5	10	376	324	211	13	78
DWASIAIAI *	"	56	3	15	212	192	154	16	96
KURADA *	"	91	10	18	364	354	306	28	168
BARABARA *	"	93	10	14	368	268	208	21	126
BUNAMA *	"	82	8	7	390	280	200	16	96
GUDUHILI *	5 *	107	5	4	393	244	366	8	32
KASIKASI *	"	80	11	14	446	568)	508)	18	72
KUMARAU	"	38	3	5	132			5	20
GULEGULU *	"	148	23	24	582	384	384	44	176
BIAUA *	"	104	6	7	368	240	297	10	40
SOHWADINA *	"	64	7	3	214			9	35
MWALUKWASIA *	"	33	3	2	135	220)	234)	2	8
KWANAU *	"	65	10	4	224	224	202	5	20
LOBADA *	"	78	12	8	259	452)	377)	13	52
SIAUSI *	"	59	6	3	203			4	16
DAMADA *	"	40	4	4	136	NR	270)	5	20
SIGASIGA *	"	111	8	3	400	332		7	28
LOMETAWA *	"	66	10	9	202	NR	116	15	60
VARIOUS PEOPLE.	*					2187-60.1801-00-X			-
TOTALS	-	2010	214	222	7,672	7952-60.7103		345	1602

a/ \* These villages include Part Tax Exemptions.

b/ "NR" No record in Receipt book of Collection Taking place in these villages.

c/ "Various people" Tax Books 67/68 & 66/67 destroyed. Figures Taken from receipt book ; clerk used phrase "Various PEOPLE" FOR all Tax collected after the original collection patrol; This explains "b/".

d/ 1966/7 tax rate was \$4 for all villages. 1967/68 & 68/69 Tax Rates were \$7 & \$5 If the Tax Is Paid Before 31/10/67-or 68 there is a clause in the two Tax Rules stating that a \$1 rebate be paid to Tax Payer. After that date no rebate but full tax rate to be paid. As most people pay before 31/10/68 the amounts \$6 & \$4 have been used in the above calculations

D.J. Young P.S. *D.J. Young*

ITEM	UNIT	Cost per each store												
		1	2	3	4	5	6	7	8	9	10	11	12	13
RICE	1b	-	10c	10c	16c	10c	10c	16c	10c	12c	10c	10c	10c	10c
WHEATMEAL	1b	-	-	30c	-	15c	15c					10c	8c	
MARGARINE	8oz tin	-	-	25c	-	50c				25c				
MEAT	12oz tin	-	30c	50c	80c	50c		50c	50c	50c	40c	50c	45c	50c
SUGAR	1b	10c	10c	10c	15c	12c		15c	15c	10c	10c	10c	10c	
SALT	1b	-	10c	10c	-	24c			5c				5c	
TEA	$\frac{1}{4}$ lb	25c	-	25c	-	25c	22c	30c	30c	25c	20c	30c	20c	
SOAP	1b	-	10c	25c	20c	50	30c	30c	30c	10c	15c	30c	10c	20c
TOBACCO	stick	10c	10c	10c	12c	12c	10c	10c	10c	10c		10c	10c	10c
MATCHES	2box	5c	5c	5c	4c	4c		5c	5c	4c	4c	5c	5c	5c
FISH	12oz tin	-	25c	23c	-	25c		25c	25c	25c	20c	25c	25c	

Index to stores

1. MAURICE BAGITAE of SOEA KEROROGEA
  2. EDMUND of KEROROGEA
  3. J. RAE stores at SEHULEA, <sup>WEICKO</sup> DAGADA, KEROROGEA
  4. C. WILSON SAWATAITAI
  5. WILKINSON Yuiyai SAPLOA
  6. LUTAU/SIFUPU
  7. L. Wilkinson KASIKASI
  8. L. Wilkinson BURAMA
  9. J. Bird MWALUKVASIA
  10. UNITED CHURCH BURAMA
  11. ALEPI DEILALA GULEGULEU
  12. KURADA CO-OP
  13. TEMARI LOBADA
- NB No stores sell fresh vegetables.

D. J. Young  
 Patrol Officer

AREA PATROLLED : DUARU L.G.C. AREA  
PATROL REPORT : SEHULEA No 1/88-89  
Location of Transceivers

APPENDIX 2

20

Location	Type	Crystals held
BWA DADA (SIPUPU)	1. TELEGRAPHIC MODEL	4101
United Church	362 U.S.	
	2. HOME MADE	4101
SEHULEA Patrol Post	Crammond	5885 2600 6930 3312.5
KBOROGEA R.C. Mission	Crammond	4535 5885
SIDONAI J. WILKINSON	Crammond	5885 3312.5 6930
CATFOLO SARIKOLIA	Crammond	3312.5 5885
KURADA R.C. MISSION	Crammond	4535
ALLEN MANAHIRI KURADA	Crammond	3312.5 5885
L. WILKINSON BUNAMA	3BZ AWA	5885 3312.5 6930
J. RAE DAWADA	WESTON LMR	5885 3312.5 6930
J. BIRD MWALUKWASIA	T.R. II	5885 3312.5 6930

D.J. Young  
Patrol Officer

AREA PATROLLED ; DUAN L.G.C. AREA  
PATROL REPORT ; SERIAL No 1/63-19  
CLUBS

APPENDIX A

VILLAGE	POPULATION	NAME OF CLUB	OFFICE BEARERS	DETAILS OF BUILDINGS/ ACTIVITIES
SIPURU				
MEJOKO				
HEUPAKA	1337 total	DUAN WOMEN'S CLUB (meeting)	Pres TORA/PALMUT	1. buildings Nil 2. Meeting at Sekolah every two weeks on Thursdays
STASIGA			V.P. HARDE/CIAMAWANA	
KEMONGGA				
SAMUTPA				
SAMALITAI				
SAPLOA				
STROYAI				
DANADA & LONTAWA				
MAETBU	138	MAETBU WOMEN'S CLUB	Pres. WISIPA	One Native Material Building
ISPAIMATI	16 299	ISPAIMATI Women's club	Pres SINEDU/CIPIE	One Native material building
BWASITAI	138	BWASITAI Women's Club	Pres PAUDAYAU	One Native Material house
KURADA	338	KURADA Women's Club	Pres TONGGI	Very Good
ASERATI			Treas ASERATI	

NO CLUBS

(18)

AREA PATROLLED ; DUAU L.G.C

PATROL REPORT ; SEMULEA NO. 1 of 1968/69.

WOMENS CLUBS.

APPENDIX .AA. 1.2

VILLAGE	POPULATION	NAME OF CLUB	OFFICE BEARERS	DETAILS OF BUILDINGS AND ACTIVITIES
BARABARA	279	BARABARA	1. Bogidamaia (President) 2. Luca (Treas.)	Not Working
PUNAMA	380	WOMENS CLUB BUNAMA	1. Tenalos (President) 2. Iemonini (Treas.)	Active.
			3. Neileia (V.Pres.)	
GUDUMULI	396	Ditto	1. Lgbomaia (President) 2. Sinayoia (Treasurer).	New.
KASIKASI	483	Ditto	1. Bumaielo (President) 2. Sowame (Treasurer)	"
"		Tupaboboli	1. Bagidou (president) Womens Club. 2. Nagedeia (Treasurer)	Active.
"		Magidakwadakwa	1. Keilidoumu (President) 2. Wameia (Treasurer)	New.
KUMARAU.	126	Kimarau	1. Maledi (President) 2. Sinawena (Treasurer)	New
GOLEGULEU	751	Ditto	1. Tulapun (President)	"
BLUA	388	Ditto	1. Sinobegalo (president) 2. Susuduwawa (Treasurer)	"
SOMADINA	234	Ditto	1. Doialele (President) 2.	"



(17)

APPENDIX AA.

AREA PATROLLED: DEAU L.G.C.

PATROL REPORT: SEHULEA NO. 1 of 1968/69

CLUBS.

VILLAGE	POPULATION	NAME OF CLUB	OFFICE BEARERS	DETAILS OF BUILDINGS /ACTIVITIES .
MWALUKWASTA	143	MWAlukvasia Womens Club.	1. -----	New.
KWANLAULA	214	Kwanaula " "	1. Josephine (president) " 2. Kuwenai (V.President) 3. Tageala (Treasurer)	
LOBADA	291	Lobada Womens Club.	1. Temari No.2 (president) 2. <del>XXXXXXXX</del> Serimiri (Treasurer)	Club House & Active.
SIAUSI	225	Siausi " "	1. Helen (President) 2. Boiama (V.President) 3. Naomi (Treasurer).	New.

*D. J. Young*  
 .....  
 (D.J. YOUNG) PATROL OFFICER.

AREA PATROLLED: DUAU E.C.C

PATROL REPORT: SEMUEA NO. 1 1968/69.

DETAILS OF DIAL RADIOS OR ALLOCATION

APPENDIX BB

VILLAGE	TYPE	MODEL NO.	SERIAL NO.	COMMITTEE RESPONSIBLE	CONDITION AND USAGE
MEHDANA		B3K67/01L	PI 35828	Councillor Kalebe	Good, up to 25 persons nightly listen.
ISUMALAMATU	"	"	PI <del>35828</del> 35832	Councillor Diraaya	Good, Shared Between the three main hamlets of the Village.
WALUKUNGSIA	"	"	PI 35827	Councillor (President) John Wemie	Good, Listened by 8 or more people nightly.
BUNAMA	"	"	PI 35830	Councillor Iora	Good, Listened by 10 or more people nightly.

XXXXXXXXXXXXXXXXXXXXXXXXXXXX

.....  
(D.J. YOUNG) PATROL OFFICER.

PATROL REPORT : SEHULEA NO. 1 of 1968/69.  
Area Patrolled; Duau L.G.C. Area.

LAND TENURE PROBLEM

On the Patrol a study was made by the writer of the Land Tenure system of the Duau area . A talk was also given (for approximately two hours )in each village visited by the patrol with the following results .

The Duau area is of Matrilineal land Inheritance system. That is land is inherited from Mother to children . All land in the Duau area is named (Eg. Sehulea) and also comes under Clan(Bird)ownership (that bird totems-examples are Magisubu (eagle), Bwaiobwale (black crow), Gewarra (Red Parrot), Bunibuni (Pidgeon), Kanagara (Green parrot), and Binama (Hornbill). As a child is born he or she receives a bird totem-that of the Mothers (clan) and is entitled to the mothers land (Inherit on her death). An example of this would be a women of Magisubu clan living on land called "A" (which is Magisubu clan land) gives birth to a female child "B" . The Child "B" will be of Magisubu totem and will inherit the land "A" (If the women has more than one child they will share the Land "A" equally ;but only the female children will have the right to pass on the land to their children and male children will have use of land for their lifetime only. Many clans within the Duau area have the same totem but they are in no way related. Thus you could have two unrelated persons or groups in the same village areas who have the same clan totem and are living on different land . These people will have no rights on each others land. It is possible for land to have two or more different clans having ownership to it (that is land with one name) . This situation may arise due to the following ways :-

1. The female members of a clan have died out and the land automatically goes to the remaining members (Male) of the Clan. An example of this would be that a woman named "A" (Magisubu) was the last female of that clan living on a Land named "B" She married a man called "C" (of Bwaiobwale clan) and had two male children named "D" and "E" . When she died "D" and "E" inherited the land "B" . Now there are no females to continue the clan ownership of this land so the children of "D" and "E" will inherit the land "B" . That is if "D" married a women (Bunibuni clan) and "E" married a women named "G" (Gewarra

The land "B" would be divided into the two clans according to the children of "D" and "G" on the death of "D" . That is the land will be divided into the two clans of "Bunibuni" and "Gewarra"; and the females of those two clans will continue the lineage .

2. By the Custom of "BWABWALE" (mourning feast) . In this custom for example we have a man named "A" who is of Magisubu totem living on land "B" (His mothers-Magisubu) . He married a woman named "C" of Bunibuni clan totem (who comes from a distant village land named "D").

PATROL REPORT : SEHULEA PATROL POST NO. 1 of 1968/69.

AREA PATROLLED: DUAU L.G.C. AREA .

LAND TENURE PROBLEM cont.....

APPENDIX C3

They have a son named "E" (Bunibuni clan). Now "A"'s son "E" stays with mother and father "A" on the fathers land "B" for say until he is 25 years of age .He is of good character and helps his father(and relatives)in his plantation on the land "B" The father of "E" is getting old (near death) and he wishes to keep his son in the land "B"(Clan);instead of on his death the son going with his mother(Widow) back to his land "D" (Mothers land -Bunibuni) which is at a village a great distance away. The Father "A" then wishes to help his son; and give him some of the land "B"(where he had planted Cocenuts). He will go and ask his relatives if he can do this;if they agree when "A" dies his son "E" will make a feast to his fathers relatives(of the land "B") called "BWABWALE" (Within a few days of his death) . The fathers relatives will then offer him the piece of land on "B" which the father "A" had promised(Where he had planted his cocenuts). If "A" relatives do not wish "E" to stay on the land they will pay back the feast .

Today there is a growing problem in regards to the above (2) which in the past was not common (only cases where spouse came from a distant village like say Samarai Islands where Duau sometimes travel for their "KUIA" trading (Native money system). Apparently the cause of this was the importance of cocenuts campaign in the D'Entrecasteaux Islands (Where there is both Matrilineal and Patrilineal land tenure systems) in the late 1920's - 1930's. When the people of the Duau area were encouraged to plant cocenuts . That is the men were asked to plant cocenuts on their land(mothers) for their children , they followed this advice (many) . The person brought to mind by the people was a Patrol Officer Mr. Vivian who did tremendous work in regards to the planting of Cocenuts but unfortunately did not take into account the Land inheritance systems in The D'Entrecasteaux Islands . That is that he should have advised the Duau people to plant(the men) in their wives land for their children . But since then many men are making up their own land tenure Custom by declaring that their children(importance to sons) are heirs to the part of their land on which his cocenuts have been planted, and the over use of the "Bwabwale feast" is an attempt to cover up this self made Custom (as many men are attempting to give land to their children when the children's mothers land is close by) . In most villages in the Duau area this is happening (up to 20 persons were recorded by writer in some villages who were living on Fathers land after his death) but the people are still sticking to their Matrilineal system in that they are declaring that they have two lands- One land which they inherited from their father(with cocenuts) and another land of their mothers(Nat.).

PATROL REPORT : SEHULEA PATROL POST NO.1 1968/69.

AREA PATROLLED: DUAU L.G.C. AREA

LAND TENURE PROBLEM CONTINUED..... APPENDIX CC .

This system will lead to many land problems in the near future. Reasons for stating this are :-

1. When the proportion of land planted (Clan) with coconuts becomes higher . This is happening in some areas already as the writer was frented by people who were not planting new cash crops (coconuts) as their was t such argument over the land. That is when the went to plant on their mothers land (custom) some person would come along and tell them not to plant their as it was the person's fathers land and Visa versa.
2. Arguments would arise when some of the children who were alle-dgedly given land with coconuts planted by father on his land (no distinct boundary) try to extend plantings . Another reason supporting (1) above is that people in past did not worry so much about men giving a little land planted with coconuts to their childrer as the clans had plenty of land and that money was not so important then .
3. Future generations of the clan land could possibly make claims (when their land becomes insufficient) to these people who received land through "Bwabwale" on unknewa boundaries and state that the feasts paid were insufficient or were paid back by their clan -neither of which could be disproved or proved by either party except for the fact that the land was originally the clan's . Also as coconuts are new important for the peoples income and the fact that coconuts will not grow successfully on all land are further reasons why these old plantatiend will be argued over .
4. When population increases or a situation arises-example- We have a piece of land called "B" (Bunibuni). A man named "A" (Bunibuni) marries and has a child (male) named "C" (lets say is of Gewarra clan totem). "A" decides to leave a part of his land "B" to "C" (Where he has planted many coconuts and theres not very much land left which is suitable for coconut plantings). Now "A" dies and the portion of land mentioned above is used by "C" . "A" has a sister "D" who is also from the same clan Bunibuni and lives on the Land "B" . Let us say that "C" marries a woman named "E" (Magisubu clan Totem) and has 6 children (4 females) al of whom will be of Magisubu clan Totem. Now "D" also marries a man named "F" (Bwasiebwaie clan) and has 6 children (4 females) who will be of Bunibuni clan . Who will receive the land "B" or will "C"'s children (Magisubu) inherite the planted portien ("A"'s). This question was put to the Duau Local Government Council who were discussing the matter . The Councillers prior to these problems being explain-ed to them had been in favour of the twe land inheritance system (See last line of (2) ). On the above problem arising E the Council unanimously agreed that the Women "D"'s

PATROL REPORT: SEHULEA PATROL POST NO.1 1968/69.  
AREA PATROLLED :DUAU L.G.C. AREA.  
LAND TENURE PROBLEM Cont..... Apendix CC .

Children (Bunibuni) will receive the land "B" and that "C"  
children (Magisubu) will have to go to their mothers land.

In the Guleguleu-Biaua coast area another variation of this  
has arose in that a Man say "A" gives planted land(cocconuts) to  
his Son "B" who passes it onto his children "C" .Then the land  
(children)

go's back to the original clan and the children of "C" must go  
to their mothers land. The Council passed a resolution in its  
November 1968 Meeting asking all Councillors to go back to their  
areas and explain the benefits of the Matrilineal Land Tenure  
System and the above faults of the Self made Land Tenure System .  
Listed below were the benefits of the Matrilineal System:-

- a/ Man plants on his mothers land for his use(and his childrens)  
whilst he is alive; and for the benefit of his Sisters(children)  
and Clan who will receive the land on his death .
- b/Man plants and uses fathers land whilst father is alive -for  
benefit of his fathers sisters(children).
- c/ On His Wife's Land the man will plant cash crops for his use  
and for his children when he dies .
- d/ The Matrilineal system is also favourable in the Duau area in  
that there are many cases of Diverce(and illegitimate children)  
in the Duau area and the children resulting from this will have  
land inherited through their mothers ; As the Custom of Woman  
returning to her land with children when death or Diverce (spouse  
occurs is still used .

Other types of land problems in the Duau area are :-

1/ General Plantation -Introduced by government in 1920's(Mr.  
Vivian) to stimulate coconut plantings. These plantations were  
made in all villages in the Duau area so that the village  
people could use the produce for Copra sales and secondly the  
seedlings for individual plantings of new plantations . These  
plantations were planted on a Clan or clans land (Agreed upon  
by the village people at that time) lands . Today some of these  
Clans wish to get back their land .

2/ Also in the pre-War period many people from the Duau  
area were persuaded to come down from their villages in the  
Mountainous regions and live on the coast . The people on the  
coast were asked to give them some land which they did . Today  
some of these inland people's Clans have died out and there are  
some arguments over who(and boundaries) were the previous  
owners .

*D. J. Young*

.....  
(D.J.YOUNG)

Patrol Officer.

AREA PATROLLED ; DUAAU L.G.C. AREA  
PATROL REPORT ; SEHULEA No 1/68-69

APPENDIX DD

COPY  
67-2-1  
67-3-1

Department of District Administration  
ESA'ALA  
Milne Bay District.  
1st July, 1968.

Mr L.W. Bragge,  
Assistant District Officer,  
ROLUBOLU (Goodenough Island C.D.)

Mr P. J. Harrison  
Patrol Officer,  
ROLUBOLU (West and Inland Fergusson C.D.)

Mr D.J. Young,  
Patrol Officer  
SEHULEA (L.G.C. Area - Stn Normanby C.D.)

PATROLLING - 1st QUARTER 1968/69

Recent verbal discussions concerning the above matter are hereby confirmed.

Upon the completion of the following Station and Council duties:-

STATION:

- (1) Treasury Reimbursement;
- (2) Stocktake of attractive items (D.D.A.);
- (3) Stocktake of Housing (Treasury P.M.);
- (4) Stocktake of Housing (Treasury D.F.O. Samarai);
- (5) Stocktake of Housing (Police HQ);
- (6) Police Monthly Roll;
- (7) C.I.B. Monthly Returns;
- (8) D.D.A. Monthly Financial Returns;
- (9) P.W.D. Monthly Financial Returns;
- (10) C.I.B. Monthly Financial Returns;
- (11) Police Monthly Ammunition Return;
- (12) Stocktake Government Store;
- (13) Attendance to other routine; correspondence requiring immediate attention;
- (14) Labour Dept Returns Annual;
- (15) Sub District Annual Return by Esa'ala Staff;

COUNCIL:

- (16) Adviser's Report;
- (17) President's Report;
- (18) Final Financial Statement;
- (19) Return of Employees (Council);
- (20) LABOUR Dept Return;
- (21) Submission of Tax Deduction Reconciliation Cards and subsequent issue of group certificates for 1967-68;
- (22) Stocktake of items held against suspense ledger;
- (23) Rectification of unsatisfactory administrative matters disclosed by last audits;
- (24) Other Routine matters; and
- (25) A Council meeting.

--- patrols should be ready to move into the field on July 15th or thereabouts for the following purposes:-

- (1) Census As DDA. HQ. has not yet distributed supplies of the amended Forms 1 and 2 I leave this matter to the discretion of individual officers.
- (2) Council tax collection plus oversighting activities of Tax Review Committee. Tax Receipts should be covered by General Receipts at regular intervals (or on a village basis) to obviate mistakes in Council Clerk's accounting. In any case, all Advisers are required to audit tax tickets in November so the job may as well be done now;

- (3) Prosecution of all tax defaulters. A system appears to have developed whereby all people will pay tax when presented with a summons. It should be pointed out to all would be offenders that tax is payable by 31st July and that all eligible tax payers are subject to lawful Court action after that date despite the presentation of tax monies during court proceedings. As I have no intention of permitting the present situation devolve into one where the issue of hundreds of summons is required before tax is collected, I want all officers to pursue this point with extra-usual vigor;
- (4) Compilation of attached appendices which have been roneed to obtain uniform presentation over the Sub District. I realize that a considerable amount of work is involved here but the information is required to bring Sub District records up to date. As three of the patrolling officers are new to the area the information sought in the appendices will assist officers in covering as wide a field as is possible.
2. Formal patrol reports are to be submitted in accordance with Departmental Standing Instructions, Volume I. The District Commissioner's 67-3-1 of 14th June 1967 also makes mention of the necessity to include a section on Anthropology and plantings of economic trees.
3. Sites for proposed Council Projects (Refer Draft Estimates respective Councils) should be inspected and the village people informed of what is expected of them. If necessary, position sticks to mark the quantities of gravel and sand required.
4. There is no restriction on the length of reports providing the reports are factual, interesting and informative, and devoid of redundant expression. Intelligent reporting is a means of cultivating individual talents and is necessary in service training.
5. By far the most important work to be done during the patrols is the outstanding (three years or more) land investigations and survey work which previous staff have managed to avoid. We now have our backs to the wall and I will not consider any report complete unless all outstanding land work is completed. Addressees should consult Office files before departure to ensure that all outstanding land matters are pursued to finality in the field. This may result in patrols being in the field for six to eight weeks to the detriment of office work. Two considerations are essential here: these are the not more than two monthly intervals for Council meetings and the payment of fortnightly salaries. For Esa'ala and Sehulea this will be done by the Local Officer Clerk. A.D.O. Bolubolu will have to make arrangements as he sees fit.
6. Upon the completion of these patrols Officers will update Council work in preference to Station Office work. Materials should be ordered and forwarded to appropriate project sites with short follow up patrols to ensure that smooth progress is being made. If need be monthly returns should be submitted at quarterly intervals with three exceptions:
- (1) Treasury Reimbursements;
  - (2) D.D.A. Financial Return; and
  - (3) Monthly Intelligence Summary.
7. In this day and age D.D.A. staff are expected to be super-human. Provided we patrol as per duty statement and efficiently supervise Council work over which we ~~exercise~~ exercise control by virtue of duty statement or gazetted appointment, the remaining work should be done as time, opportunity and staff permits. Land work is of course included under patrol work.



8. It is realised at least by myself that recent arrivees in the Sub District have had to contend with a most unsatisfactory state of affairs which will require some further four months to straighten out. We have no option but to get the job over and done with, and I am sure that present staff have the capabilities to achieve that is the satisfaction of the District Commissioner.

9. Maps. As per District Commissioner's 67-3-1 of 14th June 1967, as para 5-

"The Direction concerning the map to accompany the report at paragraph 10, Page 23 of standing Instructions will be adhered to; ensure particularly that all locations mentioned in the report are shown. <sup>3e</sup> Copies prepared by a person other than the Officer preparing the report are NOT acceptable."

10. I wish you all enjoyable patrols and I look forward to receiving accurate and well written reports.

SGD

J.A.Edwards  
Assistant District Commissioner

c.c.  
J.A.Edwards,  
Assistant District Commissioner  
Dobu Local Government Council Area

AREA PATROLLED : DUAAU L.G.C.

8

PATROL REPORT. SEHULEA NO. 1 1968/69.  
LABOUR EMPLOYERS : EXPATRIATE AND INDIGENOUS.

APPENDIX BB.

NAME	VILLAGE OR PLANTATION.	NUMBER OF EMPLOYEES.	WAGES /REMARKS.
Mesigudi (Councillor)	Weiloko	1 or 2	casual basis \$4 month & rations
Mawice Bagitea	Soea Pltn. Kerorogea.	3	\$4 month & rations.
Babada	Sawatupwa	1 or 2	" " "
C. Wilson.	Sawataitai	23	employed on a twelve month basis 1st year = \$5 (of which \$3 month is <del>paid</del> held until men work one year then is paid \$24 backpay plus \$3 for that month. 2nd Year \$5-50 (still \$2 held) 3rd Year \$6-00 (\$2 held) 4th Year \$6 paid completely Monthly.
J. Wilkinson	Kuyai & Uladidiai Plantations (Saploa. & Sibonai)	18	\$7 fortnight No Rations.
Saribolia Sawmill	R. Catford (Sibonai, Sewa Bay )	64	approximately 20 men from outside Sub-District. Pays ranging from \$7 to \$40 a fortnight no rations. \$16 and \$24 monthly. Also occasional casual labour at \$4 month & rations. (No rations for \$16 & \$24)
Mrs. C. Izod	M. siuna Plantation. (wasiniiai)	2	\$16 and \$24 monthly. Also occasional casual labour at \$4 month & rations. (No rations for \$16 & \$24)
Acigwasi Councillor)	Bwasiaiai	1 or 2	\$4 & rations.
Allan Manahiri	Kurada	1	\$4 & rations.
Biri (Councillor)	Barabara	1 or 2	\$4 & rations.
Mwasolei	"	"	"
Misake	"	"	"
Sudan	Hunama	"	"
L. Wilkinson	"	2 Storemen & 3 workers	2 at \$20 mth no rations and 3 at \$4 mth & Rations. Also some casual at 70c per day.
Kei Tuginiutu (Tome Nesiro)	Gidumuli	2-6 workers	\$4 plus rations.
Abraham Konai.	"	1 or 2	" "

AREA PATROLLED : DUAU L.G.C. AREA  
PATROL REPORT : SEHULEA NO. 1 OF 1968/69  
LABOUR EMPLOYERS CONT.....

APPENDIX, EE, PAGE 2.

NAME	VILLAGE OR PLANTATION, EMPLOYERS	NUMBER OF EMPLOYEES	WAGES / REMARKS.
Alipi Delaila	GULECULEU	3	\$4 per month and rations.
Robert	Somwadina	1 or 2	\$4 month & rations .
J. Bird	Mvalukwasia	2 and Casual up to 6 workers	2 at \$12 and \$20 per month respectively. up to 6 casual on Contract basis.
Simali	Lobada	3 workers	at \$4 per month & rations
J. Rae	Davada	6 permanent up to 70 casual.	6 at \$ 16 month (2 storemen , 2 boat crew & Boss boy & Smoke house man.) Up to 10 men work when bagging copra and up to 70 men work on grass cutting days, all paid at rate of 64 cents per day no rations -ns.
Lutau Bakila	Upupu	3	\$4 per month plus rations .

XXXXXXXXXXXXXXXXXXXX

D.J. YOUNG  
Patrol Officer.

AREA PATROLLED: DUAU L.G.C.

PATROL REPORT : SEMULMA NO.1 1968/69.

LOCAL COURTS AND INVESTIGATIONS (POLICE) ON PATROL. APPENDIX FF.

1. LOCAL COURTS. On the Patrol 280 convictions were made in the Local Court. The Break up of these was as follows.

a/ 237 convictions on breaches of Council (Duau) Tax Rules and Pig Rule. Out of these convictions there ~~was~~ were 20 people jailed on breaches of Council Tax Rules and 2 jailed on breaches of Pig Rule (No.2 of 1964). The remainder were fined; total estimate of these fines is approximately \$425 with \$189=00 being collected to date (Tax Rules-90 people-\$99-25 and Pig Rule 37 cases-\$89-75)

b/ Four men were jailed on Adultery Convictions.

c/ 26 Men were jailed on Breaches against the Malaria Ordinance.

d/ Nine men were convicted and jailed on various other charges.

e/ Four men were convicted and fined a total of \$4 on various other charges under F.O.Ord.

2. POLICE INVESTIGATIONS.

On Thursday 18 th July 1968. An Investigation was held into the death of a man named DAGEIYANI -- TODIWETA who had hung himself on a large tree. The Investigation took place at Sipupu (at the place where he had hung himself) and it was found that his death was ~~suicidal~~ suicidal. There were no suspicious circumstances in regards to his death. A letter describing full details of investigation was forwarded to Assistant District Commissioner. Another main factor concerning his death was that he was mentally unstable.

D.J. YOUNG PATROL OFFICER.

TULA - System used to find missing items ;also find out guilty party where Crime has been committed .

On the patrol an incident occurred at Kereregea village on 23/7/68 where an old man named PAUIAMOLE Niguwana had apparently been stabbed in the head with some sort of Blunt instrument (this happened in the early hours of the morning) . The people said that someone had made magic on him . There are two types of magic in the Duau area .  
1. Walabana and Balau . Walabana is womans magic whilst Balau is the men magic.

The people then explained of their way of finding out who had done this to him was called "TULA" .

Two men/ Lasan (Counciller) and Setapane of Sipupu village were asked to come and conduct Tula .These two men came (had no knowledge of crime and its whereabouts ) to Kereregea . Firstly Lasan took out some leaves known as "Tapaleilei" and rubbed these vigorously in his hand .He then took a kind of ginger in which he chewed with salt water . A group of people then stood around him as he crouched down with his hand outstretched (Clucking the leaves). He intermittently spat on his hand the juice concocted from the ginger and salt water . Then one of the men/ told Lasan the story of the accident . The men then proceeded to "shout out" calling the names of all the known sorcerers in the nearby villages . As they called each persons name they cried "Tauna Tauna Utere Tauna Uadiei " which translated means "He's the one Stand up(the Hand) and point to him" . Lasan (who was silent) hand was quite visibly shaking (the leaves combined with spital apparently generated heat ) Lasan also was becoming very weary. Then Setepano took the Concoction from Lasan's hand ,taking his place and the calling of names continued . When Tauiamole Cousin Kuyenei (old woman) name was called out Setapano's hand shook vigorously . Immediately the men around him shouted more enthusiastically . Setapane (Who seemed to be in a trance) then stood up with hand still shaking vigorously. He then started to run in a direction of the house where the crime was committed. The crowd and self then ~~followed~~ persued him ,he stepped once on the road (still in trance) and the crowd of men repeated the woman's name accusing her etcetera . His hand shook vigorously again and he then ran to Tauiamole's house and started to pound with his hand (holding the mixture) a side of the house wall . The people then grabbed his hand(to stop him hurting himself) and poured cold water onto it ;he immediately became placid . It was found later that that particular place on the wall was the position where the incident occurred (where Tauiamole had been sleeping) and Setapane had no knowledge of the house and where its several occupants had slept .

Later another form of Tula was used (to confirm the above) using a slightly different process .

(4)

PATROL REPORT : SEHULEA PATROL POST NO. 1 1968/69.  
ANTHROPOLOGY CONT.....

A man named Hadiyawe of Sawatupwa said he would try and find out who committed the crime ,how and why it was committed . He tied a piece of string called "TASUNAMWAD)" to the index finger of his right hand . The process was repeated in calling out names (Also chewed some ginger and salt water ) . On the calling of the womans name his hand shook vigourously (he appeared to be in a trance as YKH Setapane had ) ;his arm also moved in a circular motion and he immediately ran towards Kuyonei (Who was seated under a house watching the ordeal) and had to be restrained by self and several people from striking her . Again when cold water was poured over his head he became placid . When fully recovered he explained that Kuyonei had got an ecl from the river to come to his house and strike Taufamole (as a warning) as he apparently had not been looking after her well and had been slow in making feasts for deceased relatives .

The above methods of Tula are believed throughout the Duau area and their have been numerous other occasions where it has been successful; One case of stolen money and the finding of a corpse of aman who had been missing from avillage (who ended up hanging himself :see appendix FF) in the last 6 months.

*D. J. Young*

.....  
(D.J. YOUNG)


Patrol Officer.

AREA PATROLLED: DUAV L.G.C.

SEHULEA NO 1.1968/69.

TECHNICAL AND CLERICAL SKILLS (Unemployed) IN VILLAGES. APPENDIX .HH

NAME	VILLAGE	TRADE AND REMARKS
Nappeen	Weioke	Carpenter -or Council works manager.
Olerd	Banama	Tractor Driver (Will be employed by Council on purchase of tractor in Jan. 1969.)
Nitaloki	"	Carpenter-Ex Mission.
Jack	"	Government Clerk Working Chimbu District (on leave)
Faiteli		
Budalen	Dawada	Carpenter -Ex United Church Mission.
Alipi		
Delailia	Guleguleu	Ex-Co-operative Storeman. Now runs own Trade business.
Gio'si	Dawada	These five men have been recently trained in how to make bricks . They will be used later this Financial year by the Council in the construction of two brick buildings.
Edward	Moudana	
Henry	Kerorogea	
Stonslas	"	
Henry	"	
Peter	West Ferguson Is.	Captain of Steamships Vessel Telemo (on leave)
	man married	
	Lobaia	



D.J. YOUNG Patrol Officer.

File 67-1-1.

Sehulea Patrol Report No.1 of 1968/69.

Appendix . II.

Sehulea Patrol Post,  
Esa'Ala Sub-District,  
Milne Bay District.

19th June 1969.

The Assistant District Commissioner,  
Sub-District Office,  
ESA'ALA,  
Milne Bay District.

TUPABOBORI RURAL PROGRESS SOCIETY (CO-OPERATIVE)

On patrol in September last year the above Society was visited by myself (ist before the Society was officially opened as an Co-Operative).

I spoke to a number of the members of the Society who advised me of the following. Firstly that the store and shed would be constructed at Tupabobori as the people of this area started the idea of the Co-Operative. The writer strongly recommended Kasikasi (1 to 2 miles away in the same village Ward) as a site because all year round anchorage and wharf site; as opposed to Tupabobori's poor anchorage (Nil in S.E. season which blows for up to 7 months of the year) and no wharf site. The people remained adamant in their original ideas and the Co-Operative has been established at TUPABOBORI.

This lack of foresight in planning could well mean the eventual failure of this Co-Operative through shipping difficulties. The people explained their solution to these problems as follows:-

a/ A double wharf will be built (by who?) to take the Copra in bags to a shed which is to be built at KASIKASI for Shipment (who is going to build the shed and shift the bags, copra?).

b/ A government boat can be sent to pick up the Copra.

3. Both of these solutions ignore the South East Season (how long will the Government tender wait for seas to calm down?) and show that the writer was correct but overriding political interests have one out for the time being.

4. For your information and action as you feel necessary.

.....  
(D.J. YOUNG)

Patrol Officer In Charge.



# PATROL REPORT

DOBU IS.

Report Number: *Sehulea Patrol NORTH 40.2*  
 Sub-district: *ESA'ALA*  
 District: *Mine Bay District*  
 Type of Patrol: \_\_\_\_\_  
 Patrol Conducted by: \_\_\_\_\_  
 Area Patrolled: **DOBU COUNCIL AREA**  
 (Council and/or \_\_\_\_\_)  
 Census Division/s.: **NORTHERN NORMANBY CENSUS DIVISION**  
 Personnel Accompanying Patrol: \_\_\_\_\_

Duration of Patrol: \_\_\_\_\_  
 No. of Days: \_\_\_\_\_  
 Last D.D.A. \_\_\_\_\_  
 Date: \_\_\_\_\_  
 Object of Patrol (Briefly): \_\_\_\_\_

## LEGEND

- TRACK
- ROUTE OF AREA PATROLLED
- 1. ROUTE USED ON RETURN SEHULEA 10/16/68  
Director of District Administration
- 2. ROUTE USED ON TRAVEL  
ETABU POINT LAND INVEST.
- 3. CUTTER USED SEWA BAY
- 4. --- ROUTE USED ON RETURN SEHULEA 10/20/68
- 5. \_\_\_\_\_  
PROPOSED COUNCIL ROADS
- 6. \_\_\_\_\_  
PERMANENT ROAD
- 7. SCALE 1" = 4 MILES
- 8. MAP TO ACCOMPANY PATROL REPORT SEHULEA NO. 68/69



*[Signature]*  
 D. J. YOUNG P.O.



TERRITORY OF PAPUA AND NEW GUINEA

# PATROL REPORT

Report Number..... *Schulea Patrol Post No. 2.*

Subdistrict..... *ESA'ALA*

District..... *Milne Bay District.*

Type of Patrol.....

Patrol Conducted by.....

Area Patrolled

(Council and/or

Census Division/s.)

Personnel Accompanying Patrol

Duration of Patrol—from...../...../..... To...../...../.....

No. of Days.....

Last D.D.A. Patrol to Area :.....

Date..... Duration.....

Objects of Patrol (Briefly).....

Total Population of Area Patrolled.....

Director of District Administration,  
KONEDOBU.

Forwarded, please.

/ /19

.....  
District Commissioner.

67-4-53

The District Commissioner,  
Milne Bay District,  
ALOTAU.

28th August, 1969.

PATROL NO. SEMULEA 2/1968-69.

Your reference 67-10-1 of 14th August, 1969.

I acknowledge with thanks receipt of Special Report by Mr. D.J. Young, Patrol Officer, to part South Normanby Census Division.

At this late stage there is no point in commenting on this report.

I am pleased to note that you have taken up the matter of the report's late submission with Mr. Young.

(T.W. ELLIS)

Secretary,

Department of the Administrator.

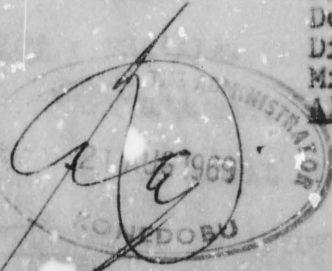
c.c.

Mr. D.J. Young,  
Patrol Officer,  
Patrol Post,  
SEMULEA.  
Milne Bay District.

Please note that political education must be a continuing process in all situations with the emphasis on the advantages of national unity.

DISCOM  
67-10-1

67.453.  
(4)  
Division XXXXXXXX  
Department of the Administrator,  
District Headquarters,  
Milne Bay District,  
ALOTAU.



7th August, 1969.

Assistant District Commissioner,  
Sub-District Office,  
ESA/ALL.

PATROL REPORT NO. SENULEA 2 - 1968/69  
MR. D.J. YOUNG, P.O.

Thank you for memorandum 67-3-1 of 18th July together with the above report.

2. As the report was completed on 28th February and finally reached my office in July, its contents is of little consequence five months after the event.
3. Patrol reports, and for that matter any form of report, serve a useful purpose only if they are compiled immediately after the event and forwarded promptly.
4. Furthermore, claims for allowances on this report should have been filed last financial year. This one, among many others from your Sub-District were not, thus they place an unreasonable burden on funds allocated this year.
5. In the general submission certain items are lacking and the jacket is not completed. I would refer you to Circular 67-1-0 of 31st June 1968 regarding Patrol Reports, also Volume 1 of Departmental Standing Instructions, Chapter 4.
6. In future I expect reports to be at this office no later than one month after completion of patrols, unless there is some exceptional reason why this cannot be done, and then I expect full reasons why the report is delayed.
7. Referring to the report itself. I am pleased to note the development in the area. One point I would make though is that Rural Development Funds are allocated on submissions by you through this office to the Department, not my M.R.A.'s representations to the House of Assembly (although I admit this helps). I note that \$1,000 was allocated to the South Normanby Roads in the 1969/70 programme. Shortly I propose to send out a Circular on Rural Development Funds which may be of general assistance to you.

*F.G. Driver*  
(F.G. Driver)  
District Commissioner

Minute to:

The Secretary,  
Department of the Administrator,  
Division of District Administration, KONEDOBU

The foregoing comments apply to quite a few reports received recently long after the event.

*F.G. Driver*  
(F.G. Driver)  
District Commissioner

3

REPORT NO. SEMULEA PATROL POST NO. 2 of 1968/69 .

SUB-DISTRICT : ESA'ALA.

DISTRICT. MILNE BAY.

COUNCIL DUAU LOCAL GOVERNMENT COUNCIL

PATROL CONDUCTED BY D.J.YOUNG : PATROL OFFICER.  
AND DESIGNATION.

AREA PATROLLED SOUTH NORMA BY ISLAND CENSUS DIVISION (DUAU COUNCIL AREA).

PATROL PERSONNEL : JAMES PURITALA INTERPRETER.

DATE AND DURATION OF PATROL : 14/1/69 to 15/1/69 and 11/2/69 to 12/2/69 and 25/2/69 to 28/2/69 . 8 Days patrol; 5 Days camped.

OBJECTS OF THE PATROL

1. SUPERVISION OF UNLOADING COUNCIL TRACTOR AND BUILDING OF ROAD BUNAMA TO SIBONAI (SEWA BAY) .

2 .Lead Investigations .

POPULATION OF AREA PATROLLED. 7934 people (1965 Census )

MAP REFERENCE. FOURMIL :SAMARAI AND MILINCH: VETEMENT .

VILLAGE POPULATION REGISTER . NOT ATTACHED .

---

(2)

Report NO . SEHULEA PATROL POST NO. 2/1968/69 .

DIARY.

TUESDAY.

14/1/69 Departed Sehulea at 7 am and went by Dinghy and outboard to Sawatupwa village and then walked overland to Bunama village arriving 6 pm . Overnight .

WEDNESDAY

15/1/69 Helped organize people with building of raft to offload Council Tractor . Held meetings at Barabara and Bunama in regards road work and offloading of tractor . Departed Barabara at 12-30 pm and walked to Sawatupwa and thence by outboard to Sehulea arriving 6 pm .

16/1/69 to 10/2/69 at Sehulea .

TUESDAY

11/2/69 Departed Sehulea at 2 am and went per Dinghy and outboard to Bunama arriving at 7 am . Worked and Supervised road work with people all Day . Overnight Bunama .

WEDNESDAY

12/2/69 Departed Bunama at 7-20 am and went by dinghy to Sehulea arriving 11 am.

13/2/69 to 24/2/69 at Sehulea /.

TUESDAY

25/2/69 Departed Sehulea at 6 am and went by outboard to Barabara arriving at 9-55 am . Worked and supervised road work with people all Day . Overnight at Barabara .

WEDNESDAY.

26/2/69 . Walked to Bunama village checking on road work to date . Sent order for tools, food etcetera on behalf of the Council -1 per radio at Trader Wilkinson 's Store . Checked over Council tractor and Discussed training of Driver with L. Wilkinson Trader (Experienced with tractors). Returned to Barrack at Bunama and checked through invoices (Council) of goods arrived for road work. Overnight Barabara.

THURSDAY.

27/2/69 Worked and supervised road work until 10-30 am then departed by outboard and dinghy to Kasikasi arriving at 12-30 pm very rough seas (leaving Barabara at 11-20 am). Waited for people in afternoon concerned with Barabara Aid Post Land . Overnight Kasikasi .

FRIDAY.

28/2/69 People concerned with aid post land came in morning and said they had decided against selling Aid Post Land . Some other people came for land dispute but all necessary person were not present thus problem was left for later patrol. Depart- KASIKASI by dinghy at 9am arrived SEHULEA at 11-30.

REPORT NO. SEHULEA NO. 2 1968/69

Conclusion.

The Duau Local Government Council in 1968 decided to construct two roads in the South Normanby area. These were the Bwaruada (Sehulea) to Sawataitai and Bunama to Sibonai (Sewa Bay) roads. The roads were to be built on a voluntary basis by the people (each village send 4 men to work for a fortnight); with food and tools etcetera being supplied by the Council (people in areas concerned were also to help with work and food). The Council also paid for damage of cash crops and food trees destroyed in the process of making the road. On the Bwaruada to Sawataitai road a number of field days were completed by the writer (Close to station) in working and supervising road work between 3/2 to 17/2/69 (approximately 4 miles of road partially completed) when the Council agreed with M.H.A Mr .N. Evenett leave this road work for the time being and wait for him to go to the next House Of Assembly meeting where he will ask the Government for the area to be surveyed thus being eligible for Rural Development Work Funds and Aid .

Work on the Bunama to Sibonai road went ahead as scheduled and approximately 13 miles of road was partially completed by the end of June 1969 at a cost of approximately \$2600 . The 13 miles of road will be completed when a rock point (Near Barabara village) is blasted and cleared by Saribolia Sawmill under contract from The Duau Council . The road from Bwaiaiai to Sibonai is going to be a major task and the Council has asked the Government for Aid in Rural Development Funds and advise and help from The Department of Public Works .

This road when completed will be of great benefit to the people of this area for several reasons:-

- a/ Movement of Copra and other cash crops by Tractor (Already purchased and working) to the all weather anchorages at Bunama and Sewa Bay (as the coast concerned is subject to The S.E. wind season which blows for several months of the year causing rough seas) for shipment .
- b/ Movement of Copra and goods to A Kurada Co-Operative which is situated in between Bunama and Sewa Bay and has a poor anchorage.
- c/ This road will eventually be a link to the proposed roads Esa'ala-Misdeba-Sewa Bay .
- d/ Opportunity for people to sell timber to Saribolia Sawmill.

*D. J. Young*

.....  
D. J. YOUNG

PATROL OFFICER.



TERRITORY OF PAPUA AND NEW GUINEA

# PATROL REPORT

Report Number..... *Schulea Patrol Post no 3*

Subdistrict..... *ESA'ALA*

District..... *Milne Bay District.*

Type of Patrol.....

Patrol Conducted by.....

Area Patrolled

(Council and/or

Census Division/s.)

Personnel Accompanying Patrol

.....  
.....  
.....

Duration of Patrol—from...../...../..... To...../...../.....

No. of Days.....

Last D.D.A. Patrol to Area :.....

Date..... Duration.....

Objects of Patrol (Briefly).....

.....  
.....  
.....

Total Population of Area Patrolled.....

Director of District Administration,  
KONEDOBU.

Forwarded, please.

/ /19

.....  
District Commissioner.



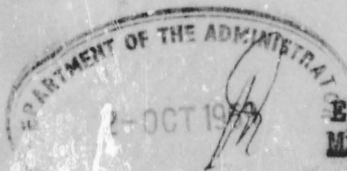
Date: 30/9/69  
File: 67-10-1

Minute to  
The Secretary, the Administrator,  
Department of District Administration,  
KONEDOBU

Forwarded please. Your 67-4-52 of 27/8/69 refers.

(F.G. DEAYE)  
District Commissioner

Distroff  
67-3-1



E SA'ALA,  
Milne Bay District.

16th September, 1969

AWA 67-4-52

6

The District Commissioner,  
Milne Bay District,  
ALOYAU

PATROL SEHULEA No. 3/68-69

Your 67-4-52 dated 27th August, 1969  
refers.

2. As a result of the extremely late submission of SEHULEA P/R No. 1/68-69 which contained information gleaned right up until the time that it was written in June/July, 1969, P.O.I.C. SEHULEA did not feel inclined to indulge in repetitive commentary because of the difficulties he was experiencing with Council work. It is unfortunate that discussion in P/R No. 1/68-69 was insufficiently developed. Mr. Young is a junior Officer who is rapidly developing the capability to analyse situations but has yet to fully develop the power of expression to record such in Reports. The supplementary Reports were submitted, I feel, to justify a claim for Camping Allowance.

3. It is realised that the submission of such meagre Reports is contrary to standing instructions and this has been brought to the notice of P.O.I.C. SEHULEA. In this particular case the physical limitations were realised and appreciated by myself. It is pointed out also that there is not likely to be very much change in this Sub-district over a period of twelve months unless change is forced by the influx of funds and aid from the central government and the allocation of additional shipping to promote social ventures and stimulate economic production.

4. For your information, please.

(J.A. EDWARDS)  
Assistant District Commissioner.

67-4-52  
The District Commissioner,  
Milne Bay District,  
SEHULEA.

27th August, 1969.

PATROL NO. SEHULEA 3/68-69.

Your reference 67-10-1 of 12th August, 1969.

I acknowledge with thanks receipt of Special Report by Mr. J.D. Young, Patrol Officer, to South Normanby Census Division.

This report, if it can be called such, is unacceptable. It consists simply of a diary with no attachments. Has some of it been misplaced?

I note your comments on this report. Mr. Young should study my circular 67-1-0 of 21st June, 1968, and ensure reports conform.

I did not receive a copy of memorandum 67-3-1 of 18th July, 1969, from the Assistant District Commissioner, Esa'ala, and would be pleased to receive same.

(T.W. COLLIS)  
Secretary,  
Department of the Administrator.

C.c.  
Mr. J.D. Young,  
Patrol Post,  
SEHULEA.  
Milne Bay District.

Please note that political education must be a continuing process in all situations with the emphasis on the advantages of national unity.

DISCOM  
67-10-1

67.452  
④  
Division ~~XXXXXX~~  
Department of the Administrator,  
District Headquarters,  
Milne Bay District,  
ALOTAU.

12th August, 1969.

Assistant District Commissioner,  
Sub-District Office,  
ESA'ALA.

PATROL REPORT NO. SEHULEA NO. 3 1968/69  
MR. J.O. YOUNG, P.O.

Thank you for memorandum 67-3-1 of 18th July, 1969 together with the above reports.

2. I have no comment to make on this report, other than to say it is not a satisfactory effort in the terms of requirements laid down under Circular 67-1-0 of 21st June, 1969, particularly in relation to Paragraph 5 of that circular which clearly states the requirements of reports.
3. The report is 1½ pages in length and barely covers the requirements of the report covering elections. It certainly does not give any indication of the feeling of the people towards Local Government, or any other matter.
4. The report does not give any reasons for the absenteeism, 39.33% for males and 42.46% for females.
5. During the first Council elections (1963) one village, KEREROGEA, refused to vote and refused to allow a nomination for the position of Councillor. Five other villages refused to vote, but did accept nominated representatives. At that time there was an actual anti local government feeling.
6. What is the present feeling of the people? Does the absentee rate indicate that the people are not interested, or are actually unavoidably absent? If we don't get this sort of information in patrol reports how do we get it?
7. I would suggest Mr. Young study the relevant circular and conform with same.
8. I again reiterate the necessity for prompt submissions of reports.

  
(W.J.G. Lambden)  
Assistant District Commissioner

COPY TO:

The Secretary,  
Department of the Administrator,  
Division of District Administration,  
KONEDOBU.

13

REPORT NUMBER : SEHULEA PATROL POST NO 3 OF 1968/69.

SUB-DISTRICT : ESA'ALA.

DISTRICT : MILNE BAY.

COUNCIL : DUAU LOCAL GOVERNMENT COUNCIL .

PATROL CONDUCTED

BY AND DESIGNATION: D.J.YOUNG: PATROL OFFICER .

AREA PATROLLED: SOUTH NORMANBY CENSUS DIVISION(DUAU L.G.C.AREA.)

PATROL PERSONEL : JAMES PURITALA = INTERPRETER.

PHILLIPUS TABU = STOREMAN (PRESIDING OFFICER)

CONSTABLE FIRST CLASS WARIVETALI NO.+ 2101 ,

From 6/5/69 to 16/5/69 .

CONSTABLE GUVI 2349 FROM 19/5/69 to 22/5/69 .

DATE AND  
DURATION OF  
PATROL

6/5/69 to 16/5/69 and 19/5/69 to 22/5/69.

14 days patrol and 12 days camped out .

OBJECTS OF  
THE PATROL

DUAU LOCAL GOVERNMENT COUNCIL BY-ELECTIONS.

POPULATION  
OF AREA  
PATROLLED

± 7934 people (1965 Census) .

MAP REFERENCE

FOURMIL :SAMARAI AND MILINCH:VETEMENT .

VILLAGE POPULATION

REGISTER

NOT ENCLOSED

---

(2)

REPORT NO. SEHULEA PATROL POST NO. 3 1958/69.

DIARY.

TUESDAY

6/5/69 Went to Bwaruada (United Church Mission) in Morning and Held elections for Sipupu Ward and Councillor Lasam was relected from two other candidates on the first Count .  
Returned to Sehulea Patrol Post in afternoon and held election for Weieko Ward . Councillor Mesigudi relected unanimously .  
Overnight Sehulea.

WEDNESDAY.

7/5/69. Departed Sehulea at 7 am and walked to Kererogea village arriving 9 am . Held election at Kererogea village Ward and man named Sigiole was elected as Councillor from two other candidates on the Second count of votes. Departed Kererogea at 2pm and walked to Mwatebu arriving 6pm . Overnight Mwatebu .

THURSDAY

8/5/69 . Departed Mwatebu at 6-30 am and walked to Sawataitai village arriving 10 am . Held election for Sawataitai Ward and Councillor Niwala relected on first Count from one other candidate Departed Sawataitai at 2-30 pm and walked to Saplea village arriving at 6 pm . Overnight at Saplea.

FRIDAY.

9/5/69 Held election for Saplea Ward and Mr. J.D.Wilkinson (European , Planter Trader) was elected) unanimously by the people. Departed Saplea by Hired vessel and sailed to Sibonai arriving at 5-30 pm . Overnight Sibonai .

SATURDAY & SUNDAY . Observed at Sibonai . On Sunday went by speedboat and foot to Barabara village with Manager Saribolia Sawmill to look at point to be blasted by ~~EXPLOSIVES~~ explosives for the Council Road .

MONDAY.

12/5/69. Held election for Sibonai Ward and Councillor Onwai relected from two other candidates (including European R. Catford Manager Saribolia Sawmill) on the First Count . Departed Sibonai at 2-50 pm and Walked to Bwasiaiai village arriving 6pm . Overnight at Bwasiaiai .

TUESDAY

13/5/69 . Held election at Bwasiaiai Ward and Councillor Adigwasi relected unanimously . Departed Bwasiaiai at 11am and walked to Kurada village arriving at 2pm .

WEDNESDAY.

14/5/69 . Held election at Kurada and Councillor Makidoni relected unanimously .

PATROL REPORT. SEHULEA NO. 3 1968/69.

DIARY CONT .....

WEDNESDAY cont ...

14/5/69 Departed Kurada at 11pm and walked to Barabara village arriving 2pm. Then went by tractor to Bunama (Council's) village. Overnight at Bunama.

THURSDAY

15/5/69. Held election at Bunama Ward. Councillor Iona relected unapposed. Departed Bunama at 1 pm and went by Tractor to Barabara village. Held meeting with people there discussing Council road work. Overnight at Barabara.

FRIDAY.

16/5/69 Departed Barabara at 7 am and walked to Sehulea Patrol Post arriving at 12-45 pm. Overnight Station.

SATURDAY & SUNDAY. Observed at Sehulea.

MONDAY.

19/5/69. Sent Interpreter, Police and carriers in morning to walk to Mwalukwasia whilst self completed some office work. At 1-30 pm departed Sehulea and walked to Dawada Plantation arriving 4pm. Overnight Dawada.

TUESDAY

20/5/69 Departed Dawada at 8 am per hired outboard and sailed to Mwalukwasia arriving 10-15 am. Held Election Mwalukwasia Ward and John Nemia relected as Councillor on First Count of votes. Departed Mwalukwasia at 2 pm and went back by dinghy to ~~Mwalukwasia~~ Dawada arriving 4 pm. Overnight.

WEDNESDAY.

21/5/69 Held election at Dawada Ward and Councillor Gaidomale relected from two other candidates (including European candidate J. RAN, Manager Dawada Plantation.) on first count of votes. Departed Dawada Plantation at 2 pm and walked to Sehulea arriving at 5 pm. End of Patrol.

REMARKS

Comments. See report 41-1-3 dated 24th May 1969 from Returning Officer for more details of Elections.

*D. J. Young*

(D. J. YOUNG)

Patrol Officer



TERRITORY OF PAPUA AND NEW GUINEA

# PATROL REPORT

Report Number..... *Schuka Patrol Post No. 4.*

Subdistrict..... *ESA'ALA*

District..... *Milne Bay District*

Type of Patrol.....

Patrol Conducted by.....

Area Patrolled.....

(Council and/or.....

Census Division/s.).....

Personnel Accompanying Patrol.....

.....

.....

Duration of Patrol—from...../...../..... To...../...../.....

No. of Days.....

Last D.D.A. Patrol to Area :.....

Date..... Duration.....

Objects of Patrol (Briefly).....

.....

.....

.....

Total Population of Area Patrolled.....

.....

Director of District Administration,  
KONEDOBU.

Forwarded, please.

/ /19

.....  
District Commissioner.

13

67-4-54

3rd September, 1969.

The District Commissioner,  
Milne Bay District,  
ALOTAU.

PATROL NO. SEMULEA 4/68-69.

Your reference 67-10-1 of 7th August, 1969.

I acknowledge with thanks receipt of Special Report by Mr. D.J. Young, Patrol Officer, to part SOUTH NOEMANBY Census Division.

I note your comments with interest.

I have the impression that Mr. Young is a capable officer, but his reports are far too brief, and they lack information. Would you please draw his attention to the contents of my circular 67-1-0 of 21st June, 1968, particularly as it relates to situation reports.

(T.W. ELLIS)

Secretary  
Department of the Administrator.

cc: Mr. D.J. Young,  
Patrol Officer,  
Patrol Post,  
SEMULEA. Milne Bay District.

Please note that political education must be a continuing process in all situations with the emphasis on the advantages of national unity.



DISCOM  
67-10-1

67. 7. 54 (12)

Division XXXXXXXX  
Department of the Administrator,  
District Headquarters,  
Milne Bay District,  
ALOTAU.

7th August, 1969.

Assistant District Commissioner,  
Sub-District Office,  
ESALALA.

PATROL REPORT TO SEMBLEA NO. 4 - 1968/69  
MR. J.D. YOUNG, P.O.

Thank you for memorandum 67-3-1 of 18th July, 1969 together with the above report.

2. Mr. Young made the best possible attempt he could under the circumstances to advise the people. Knowing the seas in the area, I fully appreciate his term "seas too rough".

3. It is a pity that there was not greater information in the Comments Section. The Situation Report is a most useful section of a report and is the only means whereby the opinions, attitudes etc. of the people can be transmitted to us at District Headquarters. Failure to supply this information promptly can and has led to misunderstandings which sometimes lead to bigger troubles.

4. I am sure Mr. Young has done an excellent job in the area. I believe these people were rather anti-Council, but now have changed. Please impress on him the need for prompt submissions of reports etc. - delays in submissions only multiply the usefulness of a report.

*F.G. Driver*  
(F.G. Driver)  
District Commissioner

Minute to:

The Secretary,  
Department of the Administrator,  
Division of District Administration,  
KONEDOBU.

Forwarded please, map and Patrol Instructions are included, but the Situation Report is rather sketchy and of little value.

*F.G. Driver*  
(F.G. Driver)  
District Commissioner

File: 67-10-1  
Date: 7/8/69

(11)

REPORT NUMBER : SEHULEA PATROL POST NO. 4. of 1968/69.

SUB-DISTRICT : ESA'ALA.

DISTRICT : MILNE BAY DISTRICT.

COUNCIL : DUAU LOCAL GOVERNMENT COUNCIL.

PATROL CONDUCTED BY : D.J. YOUNG. PATROL OFFICER.  
AND DESIGNATION.

AREA PATROLLED: SOUTH NORMA NBY CENSUS DIVISION.  
DUAU L.G.C. AREA.

PATROL PERSONNEL : JAMES PURITALA : INTERPRETER.

DATE AND DURATION OF PATROL : THURSDAY 26th June 1969 to  
Monday 30th June 1969. 5 Days.  
4 Days carried out .

DATE AND DURATION OF 6/5/69 to 21/5/69 . (Duau L.G.C.  
LAST DDA PATROL By-Elections)  
IN AREA . 14 Days (Break from 16/5 to 19/5)

OBJECTS OF PATROL. : 1. EXPLANATION TO INDIGENOUS PEOPLE OF  
DUAU COUNCIL AREA OF APPLICATION FOR  
PROSPECTING AUTHORITY . NO. 45.  
2. LAND MATTERS OUTSTANDING.  
3. GENERAL ADMINISTRATION.

POPULATION OF AREA  
PATROLLED. 7934 people (1965 Census).

MAP REFERENCE FOURMIL ..SAMARAI. AND MILINCH ..VETENENT.

VILLAGE POPULATION  
REGISTER NOT ENCLOSED.

10

PATROL REPORT NO 4 : SEHULEA PATROL POST 1968/69.

DIARY.MONDAY

23/6/69 . Returned to Sehulea per vessel "Erlo" from Esa'ala. On the Thursday evening 19/6 had returned from Bolubelu per Mv. "Erlo" after ~~XXX~~ Ten days stay trying to complete an outstanding Patrol Report . In evening typed out letter in local language to all Councillors in the Duau Local Government Council area (South Normanby Census Division) advising them of a Patrol by myself to various villages (Suitable anchorages for Vessel Mv. "Erlo" which would be taking the patrol around the South Normanby area) to which the Councillors and respective people would congregate for Meetings at which I would explain to them about the coming of the Mining Warden and the Application to Prospect by "PLANET MINING COMPANY PTY LIMITED" in Normanby and Goodenough Island areas. Also that talks would be given in regards to Mining legislation; and ~~XXXXXX~~ its procedure, benefits etcetra.

TUESDAY

24/6/69 . Sent two Government Police on patrol and messenger with letters for all Duau Councillors . Office and Station duties, also prepared for patrol . Made draft of talk to be given to people.

WEDNESDAY.

25/6/69. Office and station duties . Vessel M.v. "Erlo" arrived at 6pm.

THURSDAY.

26/6/69. Departed Sehulea at 8-15 am per vessel Mv. "ERLO" to Mwalukwasia village . Unable to reach Mwalukwasia as seas too rough so turned back to Kwanaula village and anchored there. Held meeting at Kwanaula (with people who had not reached Mwalukwasia for meeting there) with 60 adults present. Attempted the sea again but too rough so turned back to Sehulea and advised Assistant District Commissioner of position. Then went Dawada by vessel and stayed overnight Dawada, ready for early attempt to get to Mwalukwasia.

FRIDAY.

27/6/69. Departed ~~MWALUKWASIA~~ Dawada per "Erlo" at 7am. for Mwalukwasia and thence Guleguleu villages . Seas too rough again so proceeded on to Kasikasi village arriving 10 am . Held meeting at Kasikasi with 67 people present (Adult) . Departed Kasikasi at 11-30 am. and sailed to Bunama arriving at 12-35 pm. Held meeting at Bunama over 300 people present (Adults) . Departed Bunama at 1-35 pm for Kurada village arriving at 2-40 pm . Held a meeting at Kurada over 100 ~~XXX~~ people present . Departed Kurada at 3-30 pm and sailed for Sibonai Village arriving 5-07 pm. Overnight Sibonai.

(9)

Sehulea Patrol Post; Patrol Report No .4 1968/69.

Diary Cont .....

SATURDAY Observed . Went By vessel "Erlo" to Yuyai Pltn.  
28/6/69.  
Had conversation with manager J.D.Wilkinson in regards to  
Estate Mawepa Bacca (Deceased) . Returned Sibonai .Overnight.

SUNDAY  
29th/6/69. Observed overnight Sibonai.

MONDAY.

30/6/69. In Morning sent Erlo to Yuyai and Isumaiamau village  
to pick up people for meeting . Heard Court case and several  
matters prior to meeting which got under way at 11-30 am .  
Over 300 people present at Meeting . Finished meeting and  
collected signatories for two land Investigations . Departed  
Sewa Bay at 2pm ( after offloading passengers at Yuyai and  
Isumaiamau) for Wakaiuna Plantation arriving at 2-35 pm . Heard  
and arbitrated labour dispute successfully thence departed  
Wakaiuna at 3-30 pm per "Erlo" for Sehulea via Bunama (Stopped  
to pick up some Councillors for Council meeting) . Arrived  
Sehulea at 10-15 pm.(Too rough at Guleguleu and Mwalukwasia  
villages to attempt anchoring their overnight; thus meeting  
could have been attempted next morning) . Overnight Station  
Sehulea .

TUESDAY.

1/7/69 . Held meeting at Sehulea at 1pm for nearby villages;  
over 150 people present .

Wednesday

2/7/69 . Unable to held Council meeting as 10 Councillors  
absent (Mainly from Guleguleu, Mwalukwasia coast who apparently  
were still waiting at their respective points for the Patrol);  
thus not sufficient for Choram . Late in afternoon several of  
these Councillors arrived and myself repeated talk so these  
Councillors could bring the talk to their people .

THURSDAY 3/7/69 to SATURDAY 5/7/69 At Sehulea doing office and  
Station duties . On Saturday 12 noon departed Sehulea at per Mv  
"Erlo" and sailed to Esa'ala arriving 4 pm to attend Wardens  
meeting on Monday . Overnight Esa'ala .

SUNDAY

6/7/69. Observed at Esa'ala .

Monday.

7/7/69 Attended Wardens meeting at Esa'Ala with 6 Duau area  
representatives . Made sworn statement to Warden in regards to  
contacting people re Mining Wardens arrival and Application to  
Prospect by "Planet Mining Company"

Patrol Report: Sehulea No.4 1968/69

CONCLUSION

All the people in the Duau Area (Southern Normanby Is.) were advised of the arrival of the Warden and of the Application for prospecting made By "PLANET Mining Company Pty Limited" ; either through their Councillor (as in the Case with Villages Mwalukwasia and Guleguleu areas where the boat could not call due to rough seas) or by contact by the Patrol . Much interest was shown by the people in regards to the possibilities of Mining being carried out in their area. There were no objections put forward to the writer and all people expressed views of hopeful speculation in regards to the Company's success; as they seemed to understand the benefits to their areas and the Country (A number of people had worked in the mines at Misima during the pre-War period) if if workable minerals are found .

*D. J. Young*

.....  
(D.J.YOUNG)

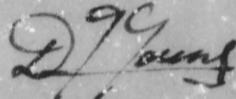
Patrol Officer.

⑨

Patrol Report: Schulea No.4 1968/69

CONCLUSION

All the people in the Duan Area (Southern Hornaby Is.) were advised of the arrival of the Warden and of the Application for prospecting made By "PLANET Mining Company Pty Limited" ; either through their Councillor (as in the Case with Villages Mwalukwasia and Guleguleu areas where the boat could not call due to rough seas) or by contact by the Patrol . Much interest was shown by the people in regards to the possibilities of Mining being carried out in their area. Their were no objections put forward to the writer and all people expressed views of hopeful speculation in regards to the Company's success; as they seemed to understand the benefits to their areas and the Country (A number of people had worked in the mines at Misima during the pre-War period) if if workable minerals are found .



.....

(D.J.YOUNG)

Patrol Officer.

Patrol Report: Sehulea No 4 1968/69.

APPENDIX : A

Plan Of Patrol.

<u>ANCHORAGE</u>	<u>VILLAGE TO ATTEND MEETING</u>	<u>REMARKS.</u>
MWALUKWASIA.	MWALUKWASIA Kwanaula. Sokwadina.	Seas too rough meeting Kwanaula.
Guleguleu	Guleguleu(2 Councillors) Kularau. Riaua.	Seas too rough.
Kasikasi	Kasikasi	Meeting Held Friday 27th June 1969 10-15 am.
Bunama	Bunama Barabara Guduni	Meeting Held 27/6/69 at 12-35 pm.
Kurada	Kurada Pwasiaiai	Meeting Held 27/6/69 2-40 pm
Sihonai	Sihonai Sapla Isumaiar Sawataitai Mwatebu	Meeting Held 28/6/69 11-30 am (Mwatebu village absent)
Sehulea	Sipupu Lawda Lobala Siatusix Siausi Lomitan Sivasiga Mardana Weioko Kercroga Sawatopwa	Meeting Held 1/7/69 1pm (Representatives of all villages present)
Sehulea	All villages concerned Mwalukwasia and Guleguleu; also Mwatebu village. Meeting held with appropriate Council- -lars for these villages 2/7/69 12 noon.	





DISTROFF.  
35-11-1

Sub-District Office,  
ESA'ALA.  
Milne Bay District

16th June 1969.

The Officer In Charge,  
Patrol Post,  
BOLUBOLU.

The Officer In Charge,  
Patrol Post,  
SEHULEA.

APPLICATION FOR  
PROSPECTING AUTHORITIES NO's 45 & 46.

Reference my 31-14 dated 6th June, 1969, and the District Commissioner's 35-8-2/38-8-0 dated 28th May, 1969.

Upon receipt of this memorandum you will prepare for a patrol of the Goodenough and Duau Council areas respectively as per paragraph 2 of the District Commissioner's memorandum.

It is realized that you have many pressing commitments, patrol reports to submit, land investigations to be finalized, council returns, financial returns and end of financial year reports to submit within the next few weeks; but all these matters will have to be put aside until His Honour the Administrator's instructions have been carried out.

Whilst on Patrol you will be able to contact copra producers as per the District Commissioner's minute 6-4-1 dated 6th May, 1969, and also obtain information as requested by the District Commissioner's 52-1-0 dated 24th April, 1969. Signatures required for land documents can also be obtained.

(J.A. Edwards)  
ASSISTANT DISTRICT COMMISSIONER.

cc. The District Commissioner,  
ALOTAU  
Milne Bay District.

Distroff.  
35-1-4

Sub-District Office,  
ESA'ALA.  
Milne Bay District.

6th June 1969.

Officer In Charge, Bolubolu  
Sehulea.

Applications For Prospecting Authorities No's 45 & 46

Planet Mining Company Pty. Limited.

Please find attached two copies of the Application made by the above mentioned company for Prospecting Authorities over Goodenough Is. and Normanby Island for Bolubolu and Sehulea respectively.

It has been suggested that adjourned hearings be held at Sehulea, Bolubolu and Esa'ala.

Please arrange for the widest publicity in respect of this application, and all officers concerned should make themselves aware of the contents of the circular "Notes on Mining Legislations and Prospecting Operations", which was distributed to all outstations in the first half of 1967.

Dates for the hearing are not yet settled but are tentatively arranged for the beginning of July. I will let you know as soon as I have word from the District Commissioner.

.....  
(J.A. EDWARDS)  
Assistant District Commissioner.

COPY.

(3)

TERRITORY OF PAPUA  
MINING ORDINANCE 1937 - 1966  
APPLICATION FOR PROSPECTING AUTHORITY

PLANET MINING COMPANY PTY. LTD., c/- Hancock, Woodward & Neill, Guthbertson Street, Port Moresby, hereby applies for a Prospecting Authority over an area of 400 square miles known as Normanby Island and more particularly described in this Schedule and sketch plan attached hereto for the purpose of prospecting for copper, gold, silver, lead, uranium, zinc, molybdenum, tungsten, tin, nickel, cobalt, iron, manganese, asbestos, platinoid metals, ilmenite, sulphur and phosphate.

DATED at Port Moresby this 8th day of May, 1969.

PLANET MINING COMPANY PTY. LTD.

By its registered Agent:

(Sgd.) J.P. Rawson

TO BE COMPLETED BY WARDEN

Lodged at KONE DOBU on 8th May, 1969.

Registered No. P.A. 45(P)

OBJECTIONS may be lodged with the Warden at KONE DOBU on or before the 20th day of June, 1969.

HEARING set down at KONE DOBU on the 27th day of June, 1969 at 10a.m.

(Sgd.) A. Stephens  
Warden

SCHEDULE

All the land above low water mark encompassed by the shores of Normanby Island lying between latitudes 09 degrees 42 minutes 40 seconds south and 10 degrees 12 minutes 05 seconds south and between longitudes 150 degrees 44 minutes 25 seconds east and 151 degrees 18 minutes 20 seconds east totalling 400 square miles.

(2)



Application for Prospecting Authority by  
PLANET MINING COMPANY PTY LTD.

