

NATIONAL ARCHIVES & PUBLIC RECORDS SERVICES  
OF PAPUA NEW GUINEA

# **PATROL REPORTS**

DISTRICT: Southern H/lands

STATION: PANGIA

VOLUME No: 12

ACCESSION No: 496.

1972 - 1973

ISBN: 9980 - 910 - 74 - 7

Filed by/for the National Archives of Papua New Guinea,  
PORT MORESBY - 1992

Sole Custodian: National Archives of Papua New Guinea.

# Papua New Guinea Patrol Reports

Digitized version made available by



**Copyright:** Government of Papua New Guinea. This digital version made under a license granted by the National Archives and Public Records Services of Papua New Guinea.

**Use:** This digital copy of the work is intended to support research, teaching, and private study.

**Constraints:** This work is protected by the U.S. Copyright Law (Title 17, U.S.C.) and the laws of Papua New Guinea. Use of this work beyond that allowed by "fair use" requires written permission of the National Archives of Papua New Guinea. Responsibility for obtaining permissions and any use and distribution of this work rests exclusively with the user and not the UC San Diego Library.

**Note on digitized version:** A microfiche copy of these reports is held at the University of California, San Diego (Mandeville Special Collections Library, MSS 0215). The digitized version presented here reflects the quality and contents of the microfiche. Problems which have been identified include misfiled reports, out-of-order pages, illegible text; these problems have been rectified whenever possible. The original reports are in the National Archives of Papua New Guinea (Accession no. 496).





67-15-47 H/P.

### PATROL REPORT

Report number: 1 of 1972/73  
 District: Southern Highlands  
 Patrol conducted by: Tony E. D'Neil  
 Area patrolled: Pangia Sub-District  
 Duration of patrol: 12/7/72-20-10-72  
 Last D.D.A. patrol: 14/3/72-3/6/72  
 Last O.L.G. patrol: 9/4/72-28/4/72  
 Map reference: Attached

Objects of patrol: Tax. R.D.F. Frost  
 Station: Pangia  
 Subdistrict: Pangia  
 Designation: Assistant Patrol Officer  
 Personnel accompanying: A.D.C. (part)  
 Clerk ("")  
 Number of days: 42  
 Total population of area: 18,874  
 Council area: Pangia  
 House of Assembly Electorate: Ialibu-Pangia

The District Commissioner,  
*S.H. MENVI*  
 District,

In respect of this patrol, I attach

Field Officers Journal Folios 2 To 4 & 80	(✓)
Patrol Instructions,	(✓)
The Report and my comments,	(✓)
Area study,	( )
Updating of area study,	( )
Situation Reports No's 1-2,	(✓)
Patrol map,	( )

DATE: 7/10/72

*[Signature]*  
 Assistant District Commissioner

The Secretary,  
 Department of the Administrator,  
 Division of District Administration,  
 KONEDOBUI, Papua New Guinea.

In respect of this patrol, I attach

Area study,	( )
Updating of area study,	( )
Situation Report No's. 1-2	(✓)
.....	( )
.....	( )
District Headquarters assessment of	Above average
Patrol & Report	Average
	Below average

Date: 7/7/73

*[Signature]*  
 District Commissioner



The District Commissioner  
Southern Highlands District  
MENDI

17th August, 1973.  
67-15-47  
W.G. Orwin  
a/D.D.C.

PANGIA PATROL NO. 1/1972-73.

Reference your 67-3-1 of 17th July, 1973.

I acknowledge with thanks receipt of Situation Reports 1 and 2 arising out of the above patrol of WIRU Census Division, together with the appropriate assessments as submitted by Mr. T.P. O'Neill, Assistant Patrol Officer.

*W.P. Ryan*  
W.P. RYAN  
a/Secretary



67-15-47

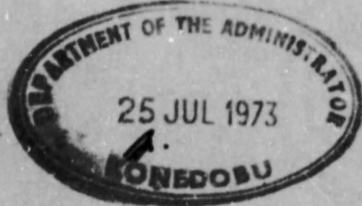


DEPARTMENT OF THE ADMINISTRATOR

Telegrams  
Telephones  
Our Reference  
If calling ask for  
No.

67-3-1

DE/PP



In Reply  
Please Quote

No.

Department of the Chief Minister and Development Administration,  
MENDI.

July 17, 1973.

Secretary,  
Department of the Chief Minister  
and Development Administration,  
KONEBOBU.

PATROL REPORTS.

... Forwarded herewith the following Patrol Reports.

Ialibu Patrol	No. 9.	of	1971/72
Pangia Patrol	No. 17.	of	1971/72
" "	" 18	"	"
" "	" 1	"	1972/73 ✓
" "	" 4	"	"
" "	" 9	"	"
Kagua	" 18	"	1971/72
" "	" 21	"	"
" "	" 23	"	"
" "	" 5	"	1972/73
" "	" 6	"	"
" "	" 9	"	"
" "	" 17	"	"

For your information, please.

*D. J. Clancy*  
D.J. CLANCY  
District Commissioner

## PATROL REPORT

Report number: PMA 2 of 1972/73	Objects of patrol: Economic Development; Political Ed.; Frost & Draught damage; Routine Ad.
District: SOUTHERN HIGHLANDS	Station: PANGIA
Patrol conducted by: R.C. HUNTER	Subdistrict: PANGIA
Area patrolled: WIRU (39) C.D.	Designation: A.D.C.
Duration of patrol: 13/7/72 to 26/10/72	Personnel accompanying: Mr. N. Houston, A.P.O. (part) 1 Member R.P. & N.G.C.
Last D.D.A. patrol: Concurrent	Number of days: 50 1 Interpreter (Patrol) Council President
Last O.L.G. patrol: Concurrent	Total population of area: 18,
Map reference: S.D. Map	Council area: PANGIA
	House of Assembly Electorate: IALIBU/PANGIA

The District Commissioner,  
Southern Highland District,  
MENDI.

In respect of this patrol, I attach

Field Officers Journal Folios To	( )
Patrol Instructions,	( )
The Report and my comments,	( ✓ )
Area study,	( )
Updating of area study,	( )
Situation Reports No's 1-5,	( ✓ )
Patrol map,	( )

DATE: 26 10 1972

*[Signature]*  
Assistant District Commissioner

The Secretary,  
Department of the Administrator,  
Division of District Administration,  
KONEDOBU, Papua New Guinea.

In respect of this patrol, I attach

Area study,	( )
Updating of area study,	( )
Situation Report No's. 1-5	( ✓ )
.....	( )
.....	( )

District Headquarters assessment of  
Patrol & Report

Above average  
Average  
Below average

Date: 20 11 1973

*[Signature]*  
District Commissioner





67-15-54

The District Commissioner  
Southern Highlands District  
MORUDI

27th August, 1973.

67-15-54

R.G. Orwin  
a/D.D.C.

67-3-1

23rd July, 1973.

TAMBA PATROL NO. 2/1972-73

I acknowledge with thanks receipt of Situation Reports 1 to 5 arising out of the above patrol of WOU Census Division, together with the appropriate assessments, as submitted by Mr. R.C. HUNTER, Assistant District Commissioner.

I have no further comments to make.

*W.P. Ryan*  
W.P. RYAN  
a/Secretary





Jacket Colour Blue

PATROL REPORT

REPORT NUMBER: 3 OF 1972-73  
 DISTRICT: SOUTHERN HIGHLANDS  
 PATROL CONDUCTED BY: M.K.K. VERU  
 AREA PATROLLED: ENTIRE WIRU (39)  
 DURATION OF PATROL: 21/7-6/9/72  
 LAST D.D.A. PATROL: 9/6/72  
 LAST O.L.G. PATROL: 7/7/72  
 MAP REFERENCE:

OBJECTIONS OF PATROL: AREA STUDY ETC.  
 STATION: PANGIA.  
 SUB-DISTRICT: PANGIA.  
 DESIGNATION: PATROL OFFICER.  
 PERSONNEL ACCOMPANYING: 1 AFO; 2 INTERNS; 1 PNG MEMBER.  
 NUMBER OF DAYS: 47 DAYS. 2 LEPROSY EXAMIN.  
 TOTAL POPULATION OF AREA: 18,874  
 COUNCIL AREA: PANGIA.  
 HOUSE OF ASSEMBLY ELECTORATE: IALIBU & PANGIA.

The District Commissioner,  
 District,  
 M E N D I.

In respect of this patrol, I attach

FIELD OFFICERS JOURNAL. FOLIOS	TO	(+)
PATROL INSTRUCTIONS,		(v)
THE REPORT AND MY COMMENTS,		(v)
AREA STUDY,		(v)
UPDATING OF AREA STUDY,		( )
SITUATION REPORTS NOS. 1-4,		(v)
PATROL MAP,		(v)
Village Population Register		(v)

DATE: 10/10/1972.

.....  
 Assistant District Commissioner

The Secretary,  
 Department of the Administrator,  
 Division of District Administration,  
 KONE DOBU Papua.

*Mr. S. S. S. S.*

In respect of this patrol I attach

AREA STUDY,	(v)
UPDATING OF AREA STUDY,	( )
SITUATION REPORTS NO'S 1 - 4	(v)
.....	( )
.....	( )

DISTRICT HEADQUARTERS ASSESSMENT OF  
 PATROL AND REPORT .....

ABOVE AVERAGE
AVERAGE
BELOW AVERAGE

*M. Blomfield (Senior)*

DATE: 10/7/1973

.....  
 District Commissioner

*Ala. cy.*





TERRITORY OF PAPUA AND NEW GUINEA

# PATROL REPORT

Report Number.....

Subdistrict.....

District.....

Type of Patrol.....

Patrol Conducted by.....

Area Patrolled  
(Council and/or  
Census Division/s.)

Personnel Accompanying Patrol.....

Duration of Patrol—from...../..... to...../...../.....

No. of Days.....

Last D.D.A. Patrol to Area:.....

Date..... Duration.....

Objects of Patrol (Briefly).....

Total Population of Area Patrolled.....

The Secretary,  
Department of the Administrator,  
KONEDOBU.

Forwarded, please.

/ /19

.....  
District Commissioner.



The District Commissioner  
Southern Highlands District  
MEROZI

24th August, 1973.

67-15-55  
R.C. Orwin  
a/D.D.C.

67-3-1  
23rd July, 1973.

FANGIA PATROL NO. 3/1972-73

I acknowledge with thanks receipt of Situation Reports 1 to 4 arising out of the above patrol of WIRU Census Division, together with the appropriate assessments and also the Area Study recompilation, as submitted by Mr. M.K.K. VERI, Patrol Officer.

The late submission of Report negates any purpose in commenting on Situation Reports.

Please advise Mr. VERI that, when compiling future Area Studies, to report each subject heading on a separate page or pages.

*W.F. Ryan*  
W.F. RYAN  
a/Secretary



67-15-55

DEPARTMENT OF THE CHIEF MINISTER AND DEVELOPMENT ADMINISTRATION.

Telegrams  
Telephone 67-3-1  
Our Reference  
If calling ask for  
Mr. PDT/bp



In Reply  
Please Quote  
No.

Department of the Chief Minister  
and Development Administration,  
District Office,  
MENDI.....S.H.D.

23rd July, 1973.

The Secretary,  
D.C.M.D.A.,  
P.O. Box 391,  
KONEDOBU.

PATROL REPORTS.

... Forwarded herewith are the following patrol reports:-

- PANGIA PATROL NO 2 OF 1972/73.
- PANGIA PATROL NO 3 OF 1972/73.
- PANGIA PATROL NO 7 OF 1972/73.

For your information please.

*D.J. Clancy*  
D.J. Clancy,  
District Commissioner.



PANGIA PATROL NO.3 OF 1972/73.

Area Study: Pangia.  
(Wiru Census Division No.39)

A. INTRODUCTION.

(a) Pangia is situated on the Foru Plateau, altitude 5,200'. The northern approach is dominated by Mt. Ialibu, 11,000'; while the eastern approach is undulating and also 5,200' and contains a population of 3,915. The western section gradually rises from the station to 5,800' as it nears the Pangia-Ialibu administrative border (the Andawi Creek) and this area is occupied by 3,301 people.

The majority of the population (10,589) live on the ridges to the southeast, south and southwest of Pangia. This area rises to 5,400' and drops away gradually to 5,000' at the Iaro River which is the boundry with Erave.

The total area is approximately 690 square miles but the large area towards our border with the Chimbu District (Mt. Karimui) is largely unpopulated while quite a large area along the Kaugel River (our boundry with W.H.D) is used only for hunting. Thus the population is largely contained in an area not much greater than 350 square miles and the longest walk from Pangia to the furthest village group is about five hours.

Large sections of timber have been cut out in the populated area leaving cane grass and kunai as the main cover with scattered belts of timber being the exception rather than the rule.

Normally the prevailing daylight wind is from the southeast while the night-time wind blows back from Mt. Giluwe, or the northwest. Heavy rainfall is counteracted by a pleasant temperature and much sunshine as most of the rain falls at night. The temperature extremes are 55° to 90° while the average variation is from 65° to 80°. It is noticeably warmer than Mendi or Mt.Hagen.

Rainfall figures:

1962	263
1963	277
1964	183
1965	145
1966	189
1967	183
1968	165
1969	193
1970	164
1971	199
1972	93

(b) Pangia has been created a separate Sub-District in 1969. It is 15 miles by road from Ialibu and 3 hours driving to Mt. Hagen via Ialibu. The reduction in time has been brought about by new Highlands Highway linking Southern Highlands. Pangia is 33 miles due south of Mt. Hagen by air. Pangia is 35 miles due east of Mendi. Pangia is 135 miles southwest of Madang.

Pangia aerodrome has been narrowed down from 3,800' x 300' to 3,800' x 150'. The strip is open to category 'B' aircrafts and is an all weather strip.



PANGIA PATROL REPORT NO.3 1972/73.

Area Study: Pangia. (contd.)

(c) The first brief contact with a Southern Highlands patrol was in 1952 and some villages were visited in 1955 while others were contacted in 1957. These were followed by 28 and 11 day patrols in 1958 and 1959 respectively. These were initial contact and extension patrols and the latter two or three were mainly to put down fighting.

Initial census and anti-yaws campaign were conducted during a 43 day patrol late in 1959; this was followed by a similar 31 day patrol in 1960. Then, on the 24th August, 1961 the task of establishing Pangia station was commenced.

The area was completely derestricted in June 1962.

Since then the area has been subjected to regular patrolling and it is certainly fair to say that the Administration has had, and continues to have, very considerable influence right from the start.

The people were fighters but have settled down considerably quickly and quietly, obviously appreciating relative peace, freedom, safety of movement and impartial settlement of disputes. They are avid for economic development and have proved themselves as willing workers both at home and on the coast where they are considered diligent and reliable. They thrive under a firm, nothing-for-nothing, constant and regular control and while self help is not an entirely agreeable form of development to them they have achieved a remarkable amount in ten years of basic self-help.

These people are typical highlanders, muscular and stocky with considerable endurance, a happy disposition and an earthy sense of humour. Their language, WIRU, is quite distinct from others in surrounding areas and they tend to keep within their boundaries and to themselves.

To date there have been no indication of cargo cult activity.

B. POPULATION-DISTRIBUTION & TRENDS:

(a) The latest census statistics are included as Appendix 'A'. Births number 449 (2.38%) while deaths number 97 (0.51%) giving a natural increase of 352 (1.87%). We should expect a natural increase of between 400-500 from now on as it seems that birth control is taking place in the area.

Censused population in 1959	10,541
1960	13,913
1961	14,765
1962	14,939
1963	15,418
1966	16,216
1968	17,314
1969	17,805
1970	18,071
1971	18,531
1972 is	18,874

(b) Ninety-four percent of the population is now linked in by road and this increase has been due to construction of the Ibei River bridge. Moro, Aria and Warababe have been linked and this leaves us with Waluboi-Paura, Poreio, Laue, Wembu and Koia, which would be included in the immediate future.



FANGIA PATROL REPORT NO.3 1972/73.

Area Study: Fangia. (contd.)

All the villages are linked by an excellent network of tracks, however, many of them have been abandoned because many people prefer to use vehicular roads.

(c) Currently over 1,573 males are absent from the area, either in Hagen or on the coast. This represents 26% of able bodied males, and slices out a very large portion of the workforce from this area. The Council projects and local tea estates do not seem to have any effect in bringing back these people to their own area. However, the number of younger men leaving the area seems to be increasing every year. It has been found that a large percentage of young married men leaving home for two or more years return to find their wives living with another man or suckling someone else's child. Sometimes the husbands are satisfied with an unknown child and accept it as his child but very often the resulting uproar usually involves much confusion over bride price.

C. SOCIAL GROUPINGS:

(a) There are 37 census units in the Wiru Census Division. These units comprise those people living in a certain area or the 'district' so grouped as to afford protection and unity in the face of common hostile groups and also due to blood ties. In the first instance the census units were drawn from scattered homesteads who preferred to attend a particular ceremonial group. Among these were several refugees from fighting who are at present continually sorting out themselves following negotiation to go back to their lines that they belong. This was noticed during the census.

The people have constructed houses around the ceremonial grounds and the rest houses. Several years ago it seemed that the hamlet type distance had been forsaken but it is now clear that many families use so called their 'village houses' only during visits and special occasions as they prefer to live in hamlets. Missions prefer village type set up so that they can more easily attend churches and be reached and it is believed that mission influence has led to a village type of arrangement in the first place.

(b) The basic invariant group appears to be the patrilineage; these are the only strictly exogamous groups and there are often marriages between patrilineages within the same 'district' or territorial unit.

Most patrilineages here trace back common ancestor or descent from a known common male ancestor for two or three generations, but no more as the memory begins to fail after three generations. As the size of patrilineages depend as much as anything on memory span it follows that they inevitably up and then grow progressively further away from each date. As generation follows generation the patrilineage name shifts, the older ancestors are forgotten, and those with large families of male children surviving give their names to new patrilineages descending from them.

Any patrilineage is a well defined group for a generation span but is not a stable group over a series of generations. Thus the patrilineage is the basic operational and functional unit in Wiru but there is no doubt that the mere fact of territorial residence gives a number of patrilineages a certain social cohesion.



Area Study: Pangia. (contd.)

It appears that the biggest operational groups are the 'districts'; as indicated above the 'district' contains a number of patrilineages. The 'district' however, is only functional on major occasions i.e. fighting and great pig festivals, however, as the main cause for 'district' unity (fighting) is now eliminated, we may expect the border cohesion to be reduced although these are deep seated social affiliations from the past and will not die quickly. It seems to me that the safest and best economic and political boundaries should follow those of the old 'district'. In fact there are few indications of the 'district' weakening and they may well remain intact through common usage, council wards and for bargaining power over land and economic opportunity.

(c) The Wiru is a distinct language group. Vocabulary and grammatical structure is very different from the neighbouring Kewa language.

Kewa speakers in the area number less than 2,400 and are confined to the units located along the Pangia-Ialibu border (the Andawi Creek.) - Mondanda, Paura, Waluboi and parts of Tindua and Warababe. The rest speak Wiru.

Dr. Harland Kerr of the Summer Institute of Linguistics has studied Wiru for several years and considers it different from Kewa every bit as much as English does from German.

The linguistic distinctiveness of the wiru is grounds for postulating that the Wiru has been a separate language tribal group for a considerable period of time.

(d) The common and distinct language is the only fundamental reason why Wiru constitute a single tribal group. There are no economic or political ties that unite the Wiru at this level, but with a common language comes a common culture. The Council has become a binding force and will continue to bring them together. The degree of suspicion between units despite a fairly quiet settling down period seems to be fading away gradually.

There is no barrier to women marrying into any of the other units but as women have no inherited land rights this means little is regarded to cohesion between groups. It is quite noticeable that women coming from, or marrying into, the same ward will vote for their bloodline candidates rather than their husbands.

Given the choice the people prefer to follow old fighting affiliations in everyday tasks of road building and houses etc.

(e) The Wiru is self-contained and has little to do with groups outside the area although Tepekini has contact with two or three Wiru speaking groups in the Erave area just across the Iaro River but are afraid of bush beyond. However, this most likely will be changed if more people from other areas come in introducing new ideas. The change actually has already started because some of them that have gone to the coast don't call themselves as Wiru anymore. Intrepid souls from Undiapu, Koia and Wembu have irregular and rare contact with Wiru speakers on the western slopes of Mt. Karimui but again bush and distance worries in them.

Area Study: Pangia. (contd.)

Poreio, Paura and Walutji also have a bit of traffic with people over the Andawá Creek in the Kagua-Ialibu areas. The Andawá Creek was the old fighting boundary, particularly between the Mondanda (Pangia) and Pegel'agu (Ialibu) group.

D. LEADERSHIP:

(a) The men in this area who are sufficiently influential or respected to be regarded as leaders are in the majority of cases the fight leaders of a few years ago, or their sons.

The system applied here is a conditional hereditary one. Should the headman falter either through age, illness or wounds his eldest son is expected to take his place and unless he proves to be weak, inefficient or a poor fighter he would remain as the main leader for that particular group. Should he prove, however, to be inadequate one of the minor fight leaders may take his place or, in any case, a man of proven courage, resource and of great generosity in the payment of compensation or reward.

Today the elder men remain in power although it is true that some have fallen from grace and have been replaced by younger men who have made a mark for themselves in the commercial side of things. It should be noted (be noted) that the great majority of leaders or their sons are now Councillors.

The list of leaders remains unaltered.

(a) The important leaders are Karia Wanu, Angura Welema, Yabera Tigebó, Keroa Lebongo, Koki Itua, Pona Piweali Weru Tubai, Windi Laba, Welema, Pole Tahan and Yoge Maga.

Their details remain unaltered from previous year.

Several younger men have squeezed into the show and are now councillors. Some changes have been seen favouring the younger elements but as people remain conservative changes are most likely to go slowly.

E. LAND TENURE AND USE:

(a) These people are necessarily shifting farmers, all the more so because of the hilly nature of the land. It has been seen that they farm on one garden for at least 2-3 years and then shift to a new piece of ground. Many of the people have been using fallow system of gardening where they use the land for at least three years then go onto the next piece for new gardens. It has proved sound farming sense which has made a man farm here today and a mile away next year.

Most men have several blocks of land scattered over a large area. As a patrilineal society this lands have been inherited from their fathers who farmed it before them. Women do not have land rights except the usage of their husbands or fathers land. However the crops grown on the husbands land are owned by the wife. It means that she has more right over the crops than the husband.

Just how the state claims to land is something of a mystery. If a man farmed land before, or the father has farmed it before him, then he has the first claim to it. But since most men do not know further back than their grandfathers then they in many cases would not know which land they have really inherited rights to unless their fathers farmed it before.



PANGIA PATROL REPORT NO.3 1972/73.

Area Study: Pangia. (contd.)

Land and full rights to it are inherited from father to son. If a man has no son he will normally indicate to whom he wishes the land, trees etc. to go - normally his brother or male cousin.

The Wiru farmer is a conservative and tradition sound customer and the size of his gardens has remained constant over the years despite large increases in family size; consequently he is confronted with food shortages from time to time. This is now changing as people come to realise that constant farming on one plot over 2 - 3 years will exhaust the soil. The order of preference for feeding ~~has~~ changed: children, father, mother and pigs. Traditionally these people eat while the flush is on and only consider planting new gardens when the old are nearly finished. Food shortages that were common before do not seem to occur now because everyone seems to have at least three to four gardens on which to feed on.

(b) Five men have been granted 35 acre cattle block lease. These men are now developing the blocks on their own with little assistance from the council. Tea blocks have been planted ~~planted~~ in the area but they are for trial purposes.

(c) Coffee is the only real cash crop that has thrived really well in the area. It covers an area of 220.12 acres. There are 1,400 growers with individual coffee blocks. The production is increasing at a much faster rate and it is expected that more will be gained when the new plantings come into bearing. These blocks have been improved by individuals themselves and not so much by the community. The production in 1970-71 was 22,675lbs. and in 1971-72 was 64,395lbs.

F. LITERACY.

(a) Administration: Pangia Primary School.

	<u>Males.</u>	<u>Females.</u>	<u>Total.</u>
Prep.	-	-	-
Std. 1.	31	5	36
Std 2.	34	4	38
Std 3.	30	7	37
Std 4.	29	6	35
Std 5.	26	5	31
Std 6.	-	-	-
	<u>150</u>	<u>27</u>	<u>177</u>

English taught.

Lutheran Mission: Tiripini Primary.

Bbap.	-	-	-
Std 1.	25	3	28
Std 2.	24	3	27
Std 3.	22	1	23
Std 4.	25	4	29
Std 5.	20	4	24
Std 6.	25	4	29
	<u>141</u>	<u>19</u>	<u>160</u>

English taught. Also Religious Pidgin Literacy courses are held for 192 children.

Capuchin Mission: St. Felix Primary.

Prep.	-	-	-
Std 1.	24	3	27
Std 2.	19	8	27

PANGIA PATROL REPORT NO. 3 1972/73.

Area Study: Pangia. (contd)

Std 3.	22	10	32
Std 4.	23	11	34
Std 5.	27	13	40
Std 6.	10	8	18
	<hr/>	<hr/>	<hr/>
	125	58	183

English taught. Adult Pidgin classes held for 44 adult males.

Capuchin Mission. Wiliame Primary.

Prep.	-	-	-
Std 1.	34	1	35
Std 2.	17	17	34
Std 3.	17	14	31
Std 4.	-	-	-
Std 5.	-	-	-
Std 6.	-	-	-
	<hr/>	<hr/>	<hr/>
	68	32	100

English taught.

Evangelical Bible Mission: Mele Primary.

Prep.	7	4	11
Std 1.	18	10	28
Std 2.	1	6	7
Std 3.	10	5	15
Std 4.	-	-	-
Std 5.	12	-	12
Std 6.	9	5	14
	<hr/>	<hr/>	<hr/>
	57	30	87

English taught. Also have English, Pidgin and Wiru Bible classes for 51 males and 55 females.

Wesleyan Mission: Taguru Primary.

Prep.	-	-	-
Std 1.	-	-	-
Std 2.	25	12	37
Std 3.	26	9	35
Std 4.	31	8	39
Std 5.	-	-	-
Std 6.	-	-	-
	<hr/>	<hr/>	<hr/>
	82	29	111

English taught. Bible classes for 11 adult male; Pidgin Literacy classes for 149 children; and Christian classes for 55 adult males and 85 adult females. (80 total)

Administration: Tunda Primary.

Prep.	-	-	-
Std 1.	32	2	34
Std 2.	39	4	43
Std 3.	39	7	46
	<hr/>	<hr/>	<hr/>
	110	13	123

English taught.



PANGIA PATROL REPORT NO.3 1972/73.

Area Study: Pangia (contd).

Administration: Apenda Primary.

Prep.	-	-	-
Std 1.	35	4	39
Std 2.	36	2	38
	<hr/>	<hr/>	<hr/>
	71	6	77

English taught.

Administration: Vocational Centre (Pangia).

Stage 1.	21	6	24
	<hr/>	<hr/>	<hr/>
	21	Nil	21

English and Pidgin taught.

Luthern Mission: Tindua Primary.

Prep.	-	-	-
Std 1.	26	6	32
Std 2.	29	3	32
Std 3.	32	3	35
	<hr/>	<hr/>	<hr/>
	87	12	99

English taught.

Bible Mission. Nil

Bible Mission has no Primary school but does conduct Pastor Training courses for 25 males 1 female.

(b) Lingua Franca. Vernacular. English.

Literate.	106	267	40
Semi Literate.	160	74	106

(c) Not yet. Some students now attending High Schools in different parts of the Territory.

(d) Limbie Leonard Lava, a male student from Loluppu and Nobie Paire a female student from Kauwo are now attending High Schools in Australia.

(e) The Pangia Council has issued every councillor with a radio each, and as most of them are Pidgin speakers they often listen to talks on government and political education programmes. Those that could not hear often rely on school children by way of explanation. Children attending primary schools are well of with their radio broadcasts as part of daily school lesson.

The Council also distributes 'Nius Bilong Yumi' pamphlets to the people and the children but the old do not have much use of them. Children on the other hand read them and explain to their fathers and mothers the contents of the publications.

Area Study: Pangia (contd).

G. STANDARD OF LIVING.

(a) Only one semi-permanent house has been built by a local person. This has been done by councillor Yabera Tigebo of Borona village. All the other houses are constructed of local materials. All the houses are built on the ground, low and airtight with small crawl through doorways. However, many young men are now changing the system ~~with~~ putting up windows and bigger doorways. The walls and the flooring are all woven pitpit and roofing is kunai. Most houses have at least one fireplace and most have two to three dependant upon the number of rooms in each house - normally three. This design has proved satisfactory for the climate although few young men prefer to change and have stilts for their houses.

All the houses have established themselves pit latrines and rubbish pit.

Although many people use their traditional garb of pulpals and bilums, tendency towards use of clothing and shorts is always growing. Many men are using shirts and jackets while the women are using meri-blouse. Women influenced by the Bible Missions often wear neck to ankle type dresses while men wear long sleeved shirts, laplaps and long trousers. Dirty shorts and shirts or dresses are not uncommon in the area.

Everyone has axes, knives and spades. Cooking and eating utensils like spoons, forks, plates, dishes, boilers, buckets and cooking-pots are becoming extensively used as the income rises each year. Most households have blankets and bedsheets.

Demand for beds, tables or chairs is very little but few people have made their own tables for putting plates and other things. Boys Vocational School in future will be able to help with some furniture making but at the moment they are concentrating particularly on agricultural projects.

(b) Sweet potato remains the only staple food and is consumed all day and everyday. This is supplemented by taro, cress, pitpit shoots, banana sugar-cane, corn, peanuts, yams, seasonal pandanus and meat whenever available.

Locally slaughtered beef meat is also sold to the local people, and the demands are usually high.

Cabbages, tomatoes, cucumber, beans, pineapple, pawpaw, pumpkin and lettuce that were grown basically for sale in market are now consumed by the people themselves and have some to sell.

The amount of processed food - meat, fish, rice, and sugar purchased through the local stores increased and will increase in future years. The area has over 230 village trade stores representing at least 5-6 stores in each unit. The intake of canned food is increasing evrytime and the stores face a lot of competition.

(c) There are six Community Centres built in central village areas and on the station. These buildings are used for women's clubs and council meetings. The last council meeting was held on September at Apenda. The womens clubs have carried out sewing and crafts training in all of these centres. The people here, particularly the younger men have shown great interest in playing sports and have used the basketball courts set up in the six centres. Nearby villagers play sports on the station ovals.



PANGIA PATROL REPORT NO.3 1972/73.

Area Study: Pangia (contd).

H. MISSIONS.

(a) and (b)

Lutheran Mission: Lutheran Mission Tiripini, adjoining Pangia station's south western boundary. Provides educational services and has a trade store. Employees: 1 European; 19 New Guineans from various districts; 48 locals. Has religious workers manning a number of outstations. No conflict between villages and conflict between Capuchin Mission has been overcome. Lutheran influence is generally throughout the area and the church services are held quite regularly at outstations and on station each Sunday and Friday.

Capuchin Mission: Yaraporoi adjoining Pangia station's southern boundary. Provides educational services, has a trade store. Williams some twenty miles to the south of the station. Provides educational services, has trade store. Both stations provide health services. Employees for both: 12 Europeans; 4 New Guineans; 40 catechists all local men. Influence is general throughout the area. Church services held regularly throughout and on the station each Sunday and Wednesday.

Wesleyan Mission: Taguru six miles southeast of Pangia and Aria one not in service. 'Methodist' now dropped from the name. Employees: 6 Europeans; 14 Lay Pastors; 8 pidgin Teachers and 20 Workers. Provide educational and health services and has trade store. Sphere of influence limited to nearby areas.

Evangelical Bible Mission: Mele, 7 miles to the east of the station. Provide educational, health services and has a trade store. Employees: 3 Europeans; 14 Pastors all local men. Very limited influence. No frictions.

Bible Missionary Church: Warababe, 8 miles west of Pangia. Provide health services and has a trade store. Has 2 Europeans; 26 Mission Pastors. Sphere of influence is restricted to immediate vicinity. Unaware of frictions if any.

Seventh Day Adventist: Warababe, 8 miles and Pogare, 9 miles, both east and west of Pangia. Has 3 indigenous employees and do not provide any service now. Has not got a strong influence and not liked very much in the area.

Summer Institute of Linguistics: Borona, 4 miles south of Pangia. Services on educational stopped for a while because lack of supervisory staff. Employees nil Europeans; 4 locals. Influence in the immediate vicinity only. Translation as their primary concern.

(c) This attitude of reverential fear or wonder from the local people towards the missions ~~xxx~~ is easing down. The people have friendly attitude towards the missions but they still believed in material gains from their association with missions. Many people knowing that nothing is going to be gained through the missions are now drifting out from the missions and becoming ordinary village dwellers. It is quite evident that the local people are somewhat disappointed that the missions have done practically nothing in the economic field.

Many people have been converted to become Christians but the majority still consider that the days of fighting and killing are not yet over. A large number of them still take church services and meetings as social outing and gathering.

The Lutherans have much influence with almost 60% of the area under them and are closely followed by the Capuchins which



PANGIA PATROL REPORT NO.3 1972/73.

Area Study: Pangia (contd).

would have approximately 30% of the area under them. The rest 10% is split between the other missions.

I. NON-INDIGENES:

(a) and (b) Three tea blocks that have been leased to non-indigenes during 1969 have been given up. The 'Wiowei' block (1290 acres) is been done away with and that the land is now concentrating on livestock farming. Nothing has been done at Apenda (1034 acres) and 'Tengai' (1291 acres) that were leased out to Messrs. Blake and Howard.

The 'Wiowei' estate block now concentrates on live-stocks. In 1970 the estate had; 35 breeders; 5 steers; 1971 it had; 10 herfers; 100 breeders; 10 steers and in 1972 this year it had; 20 herfers; 162 breeders; and 20 steers.

The Estate has twenty labourers but this number will probably increase if the 'Pomba' block (1010 acres) gets developed

NAMASU is the only trading company in the area, with two employees. Several other trade stores are also run by the missions employing one local man to each of them. The NAMASU company no longer buys parchment coffee from the store. This is now in the hands of D.A.S.F. staff.

Pangia Local Government Council still has its employees working on its cattle projects and none of them has gained much to employ himself.

(c) All these establishments are linked by good network by road to Lsa via Ialibu, Hagen etc. The 'Wiowei' estate sends out some of its beasts to Hagen for sale. The Council on the other hand sells its eggs and meat in the area because of good market available. The marketing of locally produced coffee is handled by D.A.S.F. and it is doing fairly well.

(d) I strongly feel that those leases that have been given out to various applicants who have not done anything to develop them should be forfeited; re-gazetted so that new applicants whether local or expatriate willing to develop the area should come in and establish businesses.

J. COMMUNICATIONS:

(a) Roads: There are three major roads;

(i) Ialibu-Pangia Road, 15 miles linking Pangia to outside world. The Council is keeping this road in good condition under its contract using Rural Development Fund. The conditions are so good that bigger, heavier vehicle can use it. The Highlands Highway connecting Mendi, Ialibu to Hagen can take ~~xxxxxxx~~ heavy loads due to great improvements made in the recent years. The road from Ialibu to Kagua has been upgraded.

(ii) The Tealands Road, approximately 23 miles gives an access to the local cattle projects on the east Kiru area. Vehicles can reach the farthest village Moro. Bridges have been completed. This road passes through villages in the eastern section of the area; upgraded by council using Rural Development Funds. The bridge crosses Ibei River. The Poru River crossing is not suitable as access to it is via steep hills; a good bridge site with good access at the northern end of station; it would be capital works project.



PANGIA PATROL REPORT NO. 3 1972/73.

Area Study : Pangia (contd).

- (iii) Wiru Loop Road, 45 miles long gives access to the bulk of the population and to the important coffee and cattle areas. The road, as have the other, been built by self-help. It is now getting from the Rural Development Funds allocation for road building work. The section connecting Noyia to Tagura has been cut and it is now in use. Scarcity of suitable material in these sections hampers progress on the roads. Porogo and Tempekini are linked by road but only Laue Wambu and Koia yet to be linked.

The Pangia road system is fast approaching the 100 mile mark.

(b) Sea : Nil.

(c) Air: The Pangia aerodrome has been narrowed down from 3,800' x 300' to 3,800' x 150', all weather, Category 'B'. The council has maintenance contract labourers and are doing good job as the strip is in very good condition.

A small 1,500' strip at ARIA is used by Mission Aviation Fellowship cessnas and is unlikely to be used by anyone else except in emergency or by helicopter. The strip at present is not in service.

K. TECHNICAL AND CLERICAL SKILLS.

There are no fully trained artisans but we have a number of bodies who could possibly be classified as skilled carpentry labourers. Semi-skilled drivers in the area are in abundance. A Pangia Form 1 graduate is being employed by the council. The Form IV and III students from this area currently doing their studies in Mendi High School should take up clerical jobs and provide us with adequate clerical workers for our present needs.

L. STAGE OF POLITICAL DEVELOPMENT.

Leadership ~~structure~~ at Pangia is still basically traditional and in most cases the traditional leaders are councillors. Census units are clearly defined and consist of a number of patrilinesages living within a particular area; the people living within such a unit cooperate in most matters concerning them as a whole e.g. fighting, pig feasts and road work. The council wards have followed the census units very closely and should ensure that unity within these groups is maintained.

Mission influence does not greatly affect the political scene as missions do not have, and do not claim to have, any particular village as entirely theirs and off limit to others. It is usual for two or more missions to be represented in most census units or wards; this has caused virtually no friction between the local people yet but continues to cause anguish and anger between the missions involved and their workers. This attitude may eventually transmit itself to the locals but the present reaction is for them to play one mission against another.

Personal respect continued to be an important factor amongst these conservative people and cuts across religious lines. The last election for the House of Assembly saw KOKO-ITUA ~~win~~ with the greater share of the votes cast and in so doing cut right across Methodist, Capuchin, Lutheran and Bible Mission spheres of influence. Koko had been to various conference in Hagen, Mendi and Port Moresby and has been Vice-President a year after the establishment of the council.

PANGIA PATROL NO.3 1972/73.

Area Study: Pangia (contd).

The local attitude towards the Administration remains very good. More and more people are asking for financial and technical aid, should they not receive it, it could become something of an issue with them.

The attitude to non-natives is very good to date although there is a lack of respect for some American Missionaries before but not now. This probably would have been caused by ineffective communication system developed between them, mainly through use of Pidgin, Wiru and English.

Most definitely there is no widespread resentment against government, Europeans or otherwise that is likely to cause unification. The common language, and the council will be the real unifying forces.

The Wiru is an isolated and relatively new area whose inhabitants are happy to concern themselves with their own development and activity. Their interest in the workings of other areas or government is limited and not awfully important to them as long as things are going very well at home. Their main worry is that government (Europeans) remains constant and continues to look after them.

After three House of Assembly and four council elections the Wiru people are well acquainted with, and appreciative of, the process of electing someone and secret ballot. The people have to some degree understood the preferential system and quite a good number of them tried the system in last election aiming to win but could not do so as majority of them did not have second or third preferences. One other reason why the Wiru people lost the election was that far too many candidates stood for the elections and as result none succeeded because the votes were widely divided.

Active Political Education has given these people a much better appreciation of actual machinery of government and its various levels. The House of Assembly is well understood by most. The Pangia Local Government Council is also well understood by most and is well supported by all. The peoples fear of Independence has eased down a bit, however, they feel that the Australians -- government and private enterprises should remain after Independence.

M. THE ECONOMY OF THE AREA.

(a) Coffee covers 220.12 acres with a total number of 122,500 trees. Out of this figure, we have 85,750 mature trees and 36,750 immature trees. There are 1,400 growers in the area. Almost every village has a small coffee holdings to some respect. The main coffee producers are, Nciya, Undiapa, Teppekeni, Pugi and Kuibini in south Wiru. In addition we have 140 acres of nursery which will be planted out to interested growers when ready.

(b) Coffee production in the area is increasing very rapidly and increased production is expected in the following years when the new plantings reach maturity. The Department of Agriculture Stocks and Fisheries is the sole purchaser in the area and the purchases have gone steadily. In 1969-70 purchase was 9,531lbs; 1970-71 was 22,675lbs; 1971-72 was 64,390lbs. and for 1972-73 is expected to be 106,000lbs. Income from coffee: 1970-71 \$3,200.00 1971-72 \$7,500.00 and 1972-73 \$10,000.00 is to be expected.

(c) As above.



PANGIA PATROL NO.3 1972/73.

Area Study: Pangia (contd).

(d) No market gardening as such is undertaken but the people are keen to sell their individual garden surplus. Official mission and government expenditure on local food and firewood total \$8,000. Private sales at the market would account for another \$500 approximately bringing the total to \$8,500.

(e) The sale of labour is still by far the biggest money earner at \$40,000. Earnings from sale of local produce (food and firewood), \$8,500. Earnings from sale of timber \$12,000. Earnings from other various sources (R.D.F. hire of 5 land-rovers or toyotas, 5 tractors, sale of beef and land purchases etc.) is \$50,000. The Highlands Labour Scheme (H.L.S.) payments provide for \$16,300. These figures include those of government, missions, council and others.

The Council tax rate remained at \$2.00 for village men and 50¢ for village women with a rate of \$4.00 for station males and \$1.00 for station females. It is expected that the tax rate will be increased as can be seen that income for the area is increasing.

The total known income was about \$133,800 with a total population of 18,874 this gives a per capita income of about \$7.10. There are significant number or amount not recorded.

(f) None functioning.

(g) There are over 230 village trade stores in the area and little can be said about any of them. Many of them are small and uneconomic. Yoge-Maga in partnership with Tua-Pia and Kebu of Mondanda have the best locally owned stores. Yoge and Tua have also a tractor-trailer which they employ on council. There are several other tractors and toyotas but the owners are not using them economically.

(h) There are over 400 local bodies with Commonwealth Savings Bank accounts plus several association and group accounts and the total current balance is over \$15,000

(i) The council tax rate for 1971-72 was \$1.00 for males, 50 cents for females and for station men \$4.00 and women \$1.00. The tax rate this year was the same as last year and that every village has contributed to the council equally. No difficulty in meeting tax obligations has been met.

(j) As in (e).

(k) Local vegetables and timber will always be limited to the local market but coffee, beef, poultry, and eggs have bright prospects and no marketing problems. Every thing is progressing at a very steady rate.

N. POSSIBILITIES OF EXPANDING THE ECONOMY:

(a) Over 4,500 acres of land have been alienated in four large blocks in the eastern Wiru. Three of these blocks were leased by mid 1969 but to date the 'WIOWEI' block has been occupied; development so far has been concentrated heavily on cattle. The estate now has 1300 acres including 'FOMBA' block leased out to the estate manager. The estate has 202 herds.

The interest on the tea has faded away and it is most likely that the people will be concentrating on coffee and cattle. With increasing population and group ownership of land it is quite possible that people will be having difficulties with expansion of what they already have at present.

Area Study: Pangia (contd).

(b) Market gardening could be increased without much difficulty but our local market would be quite unable to absorb increased production; external markets are out of question.

(c) Labour requirements for missions, government, council and the company are, and will continue be, filled using local resources.. It is very unlikely that the locally employed number will increase unless we forfeit and re-gazette those leased out lands (blocks) to people who really like to come in and start businesses. These blocks have been lying here for years and yet nothing has been done to them. Foreign labour is used on jobs that our <sup>people</sup> here are not qualified yet to do.

Currently over 1,573 males are absent from the area either on the coast (H.I.S.), in Mt. Hagen or in Mendi. This is a very big slice of the work force here and we appreciate their returning home should jobs become available. To date they are unwilling to return because there would be no money-earning jobs available at home for them.

(d) Tea as mentioned previously is not liked very much by the local people as well as the estate manager. It is true that the plants have thrived well but there does not seem <sup>to be</sup> any interest on this crop.

The council has sponsored the cattle industry in the area and has developed 2,028 acres into a very suitable grazing country. The 26 stocked projects have 221 herds of cattle, mainly to the south and the west sections of Pangia. The council expects to give minimum aid to those unstocked projects in near future. The people most probably would need Development Bank's support to develop these projects. The work on expansion this industry continues at a very good pace and has showed much promise.

The local people are getting much help from Department of Agriculture, Stocks and Fisheries staff as well as from the council for their coffee. The progress on this sphere is going rapidly and this would be the industry with a lot of promise for the people if they continue.

Challies have been tried in various parts but efforts will be made to concentrate planting these in areas that are undeveloped. Poultry projects have been disappointing and such projects cannot go ahead unless proper rations for the birds are supplied. Locally grown poultry food has been given but the results have been unsuccessful.

The silkworm projects are developing slowly in the area, and should be speeded up to give backup for the main crops. Tea trials have been carried out and although results have been quite good, no large scale plantings have been carried out.

So long as projects are well thought out and controlled Pangia has a bright future in economic based on coffee, cattle, backed up by silkworm, artifacts and poultry.

(e) These people are avid to earn money and would respond most satisfactorily to any organised and government supported developmental programmes. Although they are still self-contained lot, they are willing to put into practice any commercial businesses.



PANGIA PATROL NO. 3 1972/73.

Area Study: Pangia (contd).

O. ATTITUDE TOWARDS LOCAL GOVERNMENT:

The Pangia Local Government Council is thoroughly accepted by everyone and acceptable part of life in its area. The council includes everyone person in the entire Pangia Sub-District; is multi-racial. The council was established in 1965 four years after the station was opened.

The people are appreciative of the presence of the council because of its efforts in providing services in the form of roads, aidpost dispensaries, wireless for individual councillors, school facilities on the station, Tunda and Apenda. It has done a lot in establishing Native Cattle Projects and develop them to their present standard, coffee, poultry, piggeries and an eventual establishment of Vocational School this year.

The councillors are mostly influential men and generally have the support of their own people. The law and order in the area is carried out well. Because of the remoteness of our heavily populated areas, we have established rural police quarters at Tunda and Apenda Base camps, so that we can have closer contact with the people.

The Womens Clubs are becoming established institutions in the area with support from the council, the government and the missions. The council has been actively involved in this regard and employs two full-time workers as well as one part-time.

The overall attitude of people towards the council is good. The people are quite content to let the advisor and his staff to do all the office work for the council but this will change as more and more educated councillors take office.

P. ATTITUDE TOWARDS THE CENTRAL GOVERNMENT:

Political Education seminars and talks have been actively carried out over the last past years and this year in every unit of the area. With Self-Government, the people are quite happy with early self-government and are ready for it. Independence on the other hand is not liked by many as they seem to think that an eventual achievement of it would mean sending all the expatriate back to their own countries.

Many leaders from the area wanted intensified national unity throughout the whole country but they themselves are too timid to put this into effect in their own area. The people have come to realise that the House of Assembly is the governing and the ruling body for the country but still prefer Australian government and other private people to remain and help.

The last House of Assembly election saw the Wiru group trying desperately to tip the elections to their favour but could not do so as they were overpowered by the densely populated Ialibu. Other reasons why they failed were; too many candidates running for the elections thus split the group widely and secondly a large number of them did not have second or third preferences.

PANGIA PATROL NO.3 1972/73.


Area Study: Pangia. (contd).

9. ACCOMODATION, SERVICES AND FACILITIES.

There is no electricity, no hotels, no station workshops or equipments in Pangia. However, Pangia now has a small semi-permanent government guest house.

The airstrip and roads are fair and give good access to and from Hagen and other centres; store only stock essential items; and five landrovers (toyotas) and tractors available for hire.

The sporting amenities here are in very poor condition a tennis court, 1 basketball court on the station and four others in village centres, a soccer field and a swimming pool (Poru River). The climate remains superb and the hospitality splendid.

  
Morea K.K. Veri.  
Patrol Officer.



VILLAGE POPULATION REGISTER

CENSUS DIVISION WIRU (39).

Birth Rate --- per 100

Death Rate --- per 100

Year 1972 Month December, January, February, March, April, May, June, July and August. Natural Increase --- per 100

VILLAGE	Day of Month	DEATHS						BIRTHS		MIGRATIONS				Average size of Family				
		Under 1 Year		1-5 Years		6-10 Years		11-15 Years		16-45 Years		46 and over			IN		OUT	
		M	F	M	F	M	F	M	F	M	F	M	F		M	F	M	F
APENDA	24/8			1								8	11	5	1	2		
ARIA	29/8											5	6	1	4	3	8	
BORONA	4/8			1					1	1	1	1	1	1	4	3	10	
IARO	1/8									1		7	7	1	5		5	
KARANI	1/8											9	3		1	1	2	
KARUE	5/8				1						1	1			2		1	
KAUWO	31/7	1				1	1					5	7	10	2	6	3	
KERABARI	9/8											3	5		1		6	
KOTA	18/8							1			1	1	8	7	9	7	2	
KUABINI	21/8											1	4	3		1	6	
KUMIEN	4/9					1						1	2	4	7	9	2	
LAUE	15/8								1			5	1			1		
LEGA	27/7			1		1						2	2	1		4	1	2
LOLIAPU	28/7					1						3	1		2		1	
MATA	6/9				1							4	2		3	8	16	
TOTALS		1		1	4	2	3	1	2	2	5	13	85	83	21	55	17	66

VILLAGE	ABSENT WORKERS				ABSENT STUDENTS																
	Inside District		Outside District		Inside the District				Outside the District												
	Government		Mission		Government		Mission		Government		Mission										
	Child	Adult	Child	Adult	Child	Adult	Child	Adult	Child	Adult	Child	Adult									
M	F	M	F	M	F	M	F	M	F	M	F	M	F								
APENCA			3	108	3								1								
ARIA			1	2	45	1	1								1	3	1	1			
BORONA			1	1	66	3							2		1	1	1				
IARO	1	1	1		75				1						1	10					
KARANI		2		1	43			2							3	8					
KARUE		1			30					1											
KAUWO	5	7	3	1	1	72	5	2	9				1	2			4				
KERABARI			1		1	32											3				
KOTA					76																
KUABINI	2	2	2		29																
KUMIEN	2	1	1		1	14	2	3	1	7		1					2				
LAUE					7																
LEGA				1	37	1	1	5						1			17				
LOLIAPU	1	10	1		2	41	1	5	1				1								
MATA	1	1	8	1		28	1	2	11	1			1			1	2	1			
TOTALS	4	5	32	10	8	8	663	16	13	3	36	1	1	1	1	1	6	7	4	38	3

VILLAGE	POPULATION IN VILLAGE AT TIME OF CENSUS										TOTALS, incl. ABSENTES				GRAND TOTAL		
	Under 1 Year		1-5 Years		6-10 Years		11-15 Years		16-45 Years		46 and over		Child			Adult	
	M	F	M	F	M	F	M	F	M	F	M	F	M	F		M	F
APENCA	8	11	51	54	50	46	43	55	94	142	63	59	155	166	266	204	791
ARIA	5	6	37	35	38	21	26	19	51	67	25	18	109	86	122	87	404
BORONA	10	12	62	47	48	41	47	35	117	130	38	36	169	136	224	170	699
IARO	7	7	44	41	37	32	36	47	72	98	62	60	125	128	221	159	633
KARANI	9	3	30	39	33	25	38	33	57	74	45	43	114	100	157	117	488
KARUE	8	10	32	30	30	24	28	26	63	89	21	28	98	90	115	117	420
KAUWO	7	10	54	66	55	54	42	49	137	167	70	64	161	182	301	239	883
KERABARI	3	5	33	19	20	25	22	27	55	72	17	23	78	77	107	96	358
KOTA	9	6	35	33	30	30	28	24	87	78	23	22	102	93	146	100	441
KUABINI	4	3	22	25	26	22	19	19	46	56	18	20	73	69	95	78	315
KUMIEN	2	4	17	29	13	20	18	15	44	45	20	23	53	73	88	71	285
LAUE	5	1	12	5	9	6	11	6	31	26	2	7	37	18	40	33	128
LEGA	2	1	21	26	17	20	24	20	61	75	27	28	66	68	138	104	376
LOLIAPU	3	1	29	26	19	31	22	21	37	56	33	32	80	81	122	90	373
MATA	4	2	32	30	30	30	28	25	52	73	35	28	97	90	136	105	428
TOTALS	86	82	511	505	455	427	452	421	1006	1248	499	471	1537	1457	2278	1770	7022

### VILLAGE POPULATION REGISTER

CENSUS DIVISION WIRU (39)

Birth Rate — 2.38 per 100

Death Rate — 0.51 per 100

Year 1972 Month SEPTEMBER

Natural Increase — 1.87 per 100

VILLAGE	Day of Month	DEATHS						BIRTHS		MIGRATIONS			Average size of Family						
		Under 1 Year		1-5 Years		6-10 Years		11-15 Years		16-45 Years		46 and over		IN		OUT			
		M	F	M	F	M	F	M	F	M	F	M		F	M	F	M	F	
MARABIN	10/8									2	2	7	9		8	3	7		
MAUBIN	7/8									1	1	4	3	1	2		2		
MELE	31/8									1		7	8	3	7				
MONDANDA	22/7				1			1	1			5	2	3	10	3	10		
MORIA	28/8				1					1		9	10	1	3	1	4		
MORO	30/8									1	1	2	11	7			6		
NOIYA	22/8				1	1			1			13	10		4	1	4		
PAURA	24/7									1	1	2	1	2	2	7	7		
POGARI	25/8								2			9	8		1		3		
PONDI	5/8					1			1			5	2	4	4		3		
PORSEO	2/8				1				1		1	9	4	1	4		4		
POROGO	3/8				2						1	3	2	5		2	3		
PUGI	14/8				1			1				2	2		2		3		
TAGURU	23/8											6	1	2			4		
TEMPEKENI	8/8				1	1			1		4	1	10	12	1	7	3		
TOTALS					5	5	1	1	1	6	4	11	12	103	89	17	62	15	63

VILLAGE	ABSENT WORKERS				ABSENT STUDENTS																
	Inside District		Outside District		Inside the District				Outside the District												
	Government		Mission		Government		Mission		Government		Mission										
	Child	Adult	Child	Adult	Child	Adult	Child	Adult	Child	Adult	Child	Adult									
M	F	M	F	M	F	M	F	M	F	M	F	M	F								
MARABIN		3			55																
MAUBIN		1			46									1							
MELE		2		2	1	26	1						1	6	2	7	3				
MONDANDA	2	5	8	2			1	2			2	1	1								
MORIA		1		10	3	1				2	1										
MORO					46																
NOIYA		1			70																
PAURA	1	3	1		2	2	1		5	2	1						1				
POGARI					43																
PONDI		1		1	2	31	2	2	1								1				
PORSEO		1			33			1					1								
POROGO	1	3		1	52																
PUGI					10																
TAGURU				1	65	3															
TEMPEKENI	2	2	1		66	1											1				
TOTALS	5	6	26	4	107	7	5	9	8	7	1	1	7	3	3	1	3	7	2	10	3

VILLAGE	POPULATION IN VILLAGE AT TIME OF CENSUS												TOTALS, incl. ABSENTEES		GRAND TOTAL		
	Under 1 Year		1-5 Years		6-10 Years		11-15 Years		16-45 Years		46 and over		Child			Adult	
	M	F	M	F	M	F	M	F	M	F	M	F	M	F		M	F
MARABIN	7	10	61	57	57	43	40	40	116	126	34	52	165	150	208	178	701
MAUBIN	4	3	26	34	32	17	44	21	74	90	29	20	106	75	151	110	442
MELE	7	5	23	36	34	33	34	17	58	82	39	33	107	97	132	119	455
MONDANDA	5	2	32	39	34	24	29	25	66	76	36	36	105	103	136	116	455
MORIA	9	10	68	68	53	43	33	33	94	154	41	38	165	155	239	193	752
MORO	11	7	55	61	53	39	41	31	81	110	36	31	160	138	166	141	605
NOIYA	13	10	66	53	39	48	41	36	113	136	55	47	159	147	232	183	728
PAURA	2	1	13	14	14	9	13	10	42	35	12	10	50	37	61	46	194
POGARI	9	8	47	37	37	33	23	21	69	97	24	24	116	99	136	121	472
PONDI	5	2	26	29	24	22	33	17	58	69	29	34	92	72	120	105	399
PORSEO	9	4	30	33	20	24	21	26	69	75	42	40	82	87	145	115	429
POROGO	2	5	40	34	31	29	39	23	71	92	38	40	113	92	164	132	501
PUGI	2	2	16	26	15	11	19	16	51	52	12	14	52	55	73	66	246
TAGURU	8	6	40	44	54	49	23	18	57	111	32	31	125	118	194	145	582
TEMPEKENI	10	12	72	71	57	59	52	50	174	163	51	52	193	192	295	217	897
TOTALS	103	90	543	636	554	493	485	385	1242	1468	519	502	1790	1617	2459	1987	7,858



### VILLAGE POPULATION REGISTER

CENSUS DIVISION WIRU (39)

Birth Rate -- 2.38 per 100

Death Rate -- 0.51 per 100

Year 1972 Month SEPTEMBER.

Natural Increase -- 1.87 per 100

VILLAGE	Day of Month	DEATHS												BIRTHS				MIGRATIONS				Average size of Family	
		Under 1 Year		1-5 Years		6-10 Years		11-15 Years		16-45 Years		46 and over		M F		IN		OUT					
		M	F	M	F	M	F	M	F	M	F	M	F	M	F	M	F	M	F				
TIMBARI	12/8			1	1					1	1		1	13	10			6	2	7			
TINDUA	26/7									2		1		1	6	2	7	2	8				
TUNDA	9/3											1	1	5	3			2	1	3			
UNDIAPU	19/8			1				1		2		1		3	10	1	3	8	7				
WALUBOI	24/7			1										7	3			11	2	2			
WARABABE	25/7											1		8	11	7	10	1	10				
WEMBU	16/8													4				1					
<b>PAGE TOTAL</b>				2	1	1		1		5	2	4	1	46	43	10	40	16	37				
<b>TOTAL PAGE 1.</b>				7,022																			
<b>TOTAL PAGE 2.</b>				7,858																			
<b>TOTAL PAGE 3.</b>				3,994																			
<b>GRAND TOTALS</b>				18,374																			

VILLAGE	ABSENT WORKERS								ABSENT STUDENTS									
	Inside District				Outside District				Inside the District				Outside the District					
	Child		Adult		Child		Adult		Government		Mission		Government		Mission			
	M	F	M	F	M	F	M	F	M	F	M	F	M	F	M	F		
TIMBARI			2	1			86									1		
TINDUA	1	1	8	1			19	2	4			2			3	1		
TUNDA	1		1	1			38								2			
UNDIAPU			1				76											
WALUBOI			1		1	1	18		1			14	4	2	1	1		
WARABABE	7	8	11	10	2		42	1	2	1	1	5			1	1		
WEMBU							2											
<b>TOTALS</b>	9	9	24	13	3	1	281	3	7	1	1	21	4	2	1	3	4	3

VILLAGE	POPULATION IN VILLAGE AT TIME OF CENSUS												TOTALS, incl. ABSENTEES				GRAND TOTAL
	Under 1 Year		1-5 Years		6-10 Years		11-15 Years		16-45 Years		46 and over		Child		Adult		
	M	F	M	F	M	F	M	F	M	F	M	F	M	F	M	F	
TIMBARI	13	10	92	82	71	69	37	74	196	200	70	79	264	235	354	280	1433
TINDUA	1	6	34	22	25	23	24	18	65	74	26	31	91	70	122	108	391
TUNDA	5	3	29	34	23	38	27	20	69	80	26	29	87	95	134	110	426
UNDIAPU	8	10	63	54	64	46	47	46	154	153	42	44	182	156	273	197	808
WALUBOI	7	3	31	28	18	21	16	13	53	69	32	25	89	70	107	94	360
WARABABE	8	11	51	53	37	35	43	38	111	119	65	74	155	147	231	204	737
WEMBU	4		11	9	8	14	16	4	33	24	4	10	39	27	39	34	139
<b>TOTALS</b>	46	43	311	282	246	246	213	171	719	719	265	292	800	800	1260	1027	3994

Mendi

### PATROL REPORT


Report number: 4.72.73  
 District: SOUTHERN HIGHLANDS.  
 Patrol conducted by: N.M.R. HOUSTON.  
 Area patrolled: PART WIRU C/D.  
 Duration of patrol: 3/9/72 to 20/10/72  
 Last D.D.A. patrol: CONCURRENT. (broken)  
 Last O.L.G. patrol: CONCURRENT.  
 Map reference: PANGIA sub-district map.

Objects of patrol: R.D.F. WORK, FROST INVESTIGATION.  
 Station: PANGIA.  
 Subdistrict: PANGIA.  
 Designation: ASSISTANT PATROL OFFICER.  
 Personnel accompanying: 1 INTERPRETER.  
 Number of days: 36.  
 Total population of area: 18,531.  
 Council area: PANGIA.  
 House of Assembly Electorate: IALIBU/PANGIA.

The District Commissioner,  
 District,  
 SOUTHERN HIGHLANDS.

In respect of this patrol, I attach  
 Field Officers Journal Folios 10 To 15 ,  
 Patrol Instructions,  
 The Report and my comments,  
 Area study,  
 Updating of area study,  
 Situation Reports No's 1-4 ,  
 Patrol map,

(✓)  
 (✓)  
 (✓)  
 ( )  
 ( )  
 (✓)  
 ( )



*[Signature]*  
 R. M. HUNTER  
 Assistant District Commissioner

DATE: 1 / 1 / 1972.

The Secretary,  
 Department of the Administrator,  
 Division of District Administration,  
 KONEDOBUBU, Papua New Guinea.

*[Handwritten mark]*

In respect of this patrol, I attach  
 Area study,  
 Updating of area study,  
 Situation Report No's. 1-4  
 District Headquarters assessment of  
 Patrol & Report

( )  
 ( )  
 (✓) (x)  
 ( )  
 ( )  
 Above average  
 Average  
 Below average

Date: 17/7/73.

*[Signature]*  
 District Commissioner



The District Commissioner  
Southern Highlands District  
MUNDI

16th August, 1973.  
67-25-48  
R.C. Orwin  
a/d.D.C.

67-3-1  
17th July, 1973.

PANGIA PATROL NO. 4/1972-73

I acknowledge with thanks receipt of Situation Reports 1 to 4 arising out of the above patrol of Part of WISU Census Division, together with the appropriate assessments, as submitted by Mr. H.N.R. HUNTER, Assistant Patrol Officer.

V.P. HEAN  
a/Secretary



67-15-48



DEPARTMENT OF THE ADMINISTRATOR

Telegrams  
Telephone  
Our Reference 67-3-1  
If calling ask for PT/PP  
Mr.



In Reply  
Please Quote  
No.

Department of the Chief Minister and Development Administration,  
MENDI.

July 17, 1973.

Secretary,  
Department of the Chief Minister  
and Development Administration,  
KONEDOBUI.

PATROL REPORTS.

Forwarded herewith the following Patrol Reports.

Ialibu Patrol	No. 9.	of	1971/72
Pangia Patrol	No. 17.	of	1971/72
" "	" 18	"	"
" "	" 7	"	1972/73
" "	" 4	"	" ✓
" "	" 9	"	"
Kagua	" 18	"	1971/72
" "	" 21	"	"
" "	" 23	"	"
" "	" 5	"	1972/73
" "	" 6	"	"
" "	" 9	"	"
" "	" 17	"	"

For your information, please.

*D.J. Clancy* PT.  
D.J. CLANCY  
District Commissioner



M/c

### PATROL REPORT


Report number: 5 of 1972/73  
 District: Southern Highlands  
 Patrol conducted by: J. PALMER  
 Area patrolled: Lower part of Wiru census division  
 Duration of patrol: 32 days 29/9-30/10/72  
 Last D.D.A. patrol: No. 3 of 72/73  
 Last O.L.G. patrol: July 1972  
 Map reference:

Objects of patrol: Developmental - roads and cattle projects. General Admin.  
 Station: PANGIA.  
 Subdistrict: PANGIA.  
 Designation: Patrol Officer  
 Personnel accompanying: 2 members R.P.N.G.C  
 1 Patrol Interpreter  
 Number of days: 32 days  
 Total population of area: 7,182  
 Council area: Pangia L.G.C.  
 House of Assembly Electorate: Ialibu-Pangia.

The District Commissioner,  
 S.H.  
 MENDI,  
 District,

In respect of this patrol, I attach

Field Officers Journal Folios To	( )
Patrol Instructions,	(✓)
The Report and my comments,	(✓)
Area study,	( )
Updating of area study,	( )
Situation Reports No's 1-4,	(✓)
Patrol map,	( )



Assistant District Commissioner

DATE: 4/11/72.

The Secretary,  
 Department of the Administrator,  
 Division of District Administration,  
 KONEDOBUBU, Papua New Guinea.


In respect of this patrol, I attach

Area study,	( )
Updating of area study,	( )
✓ Situation Report No's 1-4	(✓)
.....	( )
.....	( )

District Headquarters assessment of  
 Patrol & Report.....

~~Above average~~  
 Average  
 Below average

Date: 23/7/1973

  
 District Commissioner

PA



DEPARTMENT OF THE CHIEF OF DEFENCE  
The District Commissioner  
Southern Highlands District  
MENDI  
23rd July, 1973.

20th August, 1973  
67-15-65  
R.G. Orwin  
a/D.D.C.

**PANGIA PATROL NO. 5 - 1972/73**

Reference your 67-3-1 of 23rd July, 1973.

I acknowledge with thanks receipt of Situation Reports 1 to 4 arising out of the above patrol of part of WIRU Census Division, together with the appropriate assessments, as submitted by Mr. J. PALMER, Patrol Officer.

Lateness of submission detracts from the worth of the Situation Reports concerned.

AREA	23	of 1972/73
	24	"
	27	"
	28	"
	54	"
	10	"
	11	"
	14	"
	19	"

*W.P. Ryan*  
W.P. RYAN  
a/Secretary

For your information please

*W.P. Ryan*  
W.P. Ryan  
District Commissioner





NO 67-15-65

DEPARTMENT OF THE CHIEF MINISTER AND DEVELOPMENT ADMINISTRATION

Telephone  
67-3-1  
Fax  
If calling ask for  
Mr. PDI/bp



Department of the Chief Minister  
and Development Administration,  
District Office,  
MENDI, ... S.H.D.

23rd July, 1973.

The Secretary,  
D.C.M.D.A.,  
P.O. Box 391,  
KONEDOBU.

PATROL REPORTS.

... Forwarded herewith are the following patrol reports:-

- IALIBU Patrol Report No. 1 of 1972/73.
- " " " " 6 " "
- " " " " 8 " "
- " " " " 14 " "
- KAGJA Patrol Report No. 23 of 1972/73.
- " " " " 24 " "
- " " " " 27 " "
- " " " " 28 " "
- PANGIA " " " " 5 " "
- " " " " 8 " "
- " " " " 10 " "
- " " " " 11 " "
- KOROBA " " " " 2 of 1971/72.
- ERAVE " " " " 14 " 1972/73.
- NIPA " " " " 10 " "

For your information please.

*D.J. Clancy*  
D.J. Clancy,  
District Commissioner.



KDA 67-15-103 140

### PATROL REPORT

Report number: 50/12/73	Objects of patrol: Special
District: Southern Highlands	Station: Pangia
Patrol conducted by: T.B. O'Neill	Subdistrict: Pangia
Area patrolled: Pangia S.D. (Part)	Designation: A.F.O.
Duration of patrol: 20/12/72 - 1/12/72	Personnel accompanying: Nil
Last D.D.A. patrol:	Number of days: 10
Last O.L.G. patrol:	Total population of area:
Map reference:	Council area: Pangia L.G.O.
	House of Assembly Electorate: Talibu-Pangia

The District Commissioner,  
*Southern HIGHL.* District,  
*Mandi*

In respect of this patrol, I attach

Field Officers journal Folios To 10	(✓)
Patrol Instructions,	(✓)
The Report and my comments,	(✓)
Area study,	( )
Updating of area study,	( )
Situation Reports No's 1—	( )
Patrol map,	( )

*[Signature]*  
 Assistant District Commissioner

DATE: 13 / 8 19 73.

The Secretary,  
 Department of the Administrator,  
 Division of District Administration,  
 KONEDOBUI, Papua New Guinea.

In respect of this patrol, I attach

Area study,	( )
Updating of area study,	( )
Situation Report No's. 1—	( )
<i>Journal</i>	(✓)
	( )

District Headquarters assessment of  
 Patrol & Report: Above average  
 Average  
 Below average

*[Signature]*  
 District Commissioner

Date: / / 19 .



The District Commissioner  
Southern Highlands District  
MENDI

7th September, 1973  
67-15-103  
R.G. Grdin  
a/D.D.C.

PANGIA PATROL NO. 6 - 1972/73

I acknowledge with thanks receipt of Patrol Report Jacket arising out of the above patrol of part of WIRU Census Division, as submitted by Mr. T.E. O'NEILL, Assistant Patrol Officer.


W.F. RYAN  
a/Secretary

67-3-9  
DDC

# PATROL REPORT

Report number: 7 of 1972/73.      Objects of patrol: **R.D.F. work, Routine Administration.**  
 District: **Southern Highlands**      Station: **Pangia.**  
 Patrol conducted by: **Nigel M.R. Houston.**      Subdistrict: **Pangia.**  
 Area patrolled: **part WIRU (39) C/D/**      Designation: **Assistant Patrol Officer.**  
 Duration of patrol: **12/11/72 to 18/12/72**      Personnel accompanying: **One member R.P.&N.G.C.**  
 Last D.D.A. patrol: **Concurrent.**      Number of days: **17.**  
 Last O.L.G. patrol: **Concurrent.**      Total population of area: **18,874.**  
 Map reference:      Council area: **Pangia.**  
    House of Assembly Electorate: **Ialibu/Pangia.**

The District Commissioner,  
 Southern Highlands District,  
 MENDI



- In respect of this patrol, I attach
- Field Officers Journal Folios 17 To 23,      (✓)
  - Patrol Instructions,      (✓)
  - The Report and my comments,      (✓)
  - Area study,      ( )
  - Updating of area study,      ( )
  - Situation Reports No's 1-3,      (✓)
  - Patrol map,      ( )

DATE: 5/1/1973.

*[Signature]*  
 Assistant District Commissioner

The Secretary,  
 Department of the Administrator,  
 Division of District Administration,  
 KONEDOBUI, Papua New Guinea.

*[Handwritten mark]*

- In respect of this patrol, I attach
- Area study,      ( )
  - Updating of area study,      ( )
  - Situation Report No's. 1-3      (X)
  - .....      ( )
  - .....      ( )

District Headquarters assessment of      Above average  
 Patrol & Report.....      Average

Date: 20/1/1973

*[Signature]*  
 District Commissioner



DEPARTMENT OF THE CHIEF MAGISTRATE AND DEVELOPMENT ADMINISTRATION

Telephone  
Telex  
Fax  
Post

Department of the Chief Magistrate  
and Development Administration,

**The District Commissioner  
Southern Highlands District  
MINDI**

The Secretary,  
D.G. Minda,  
P.O. Box 301,  
KONDO

24th August, 1973.

67-15-56  
R.G. Grwin  
a/s.D.C.

67-3-1  
12th July, 1973.

**PANGIA PATROL NO. 7/1972-73**

Forwarded herewith are the following patrol reports:

I acknowledge with thanks receipt of Situation Reports 1 to 3 arising out of the above patrol of Part of WINW Census Division, together with the appropriate assessments, as submitted by Mr. H.M.R. HUSTON, Assistant Patrol Officer.

PANGIA PATROL NO. 7 OF 1972/73.

I have no further comments to offer.

D.J. Clancy,  
District Commissioner.

**V.P. NYAN  
a/Secretary**





67-15-52

DEPARTMENT OF THE CHIEF MINISTER AND DEVELOPMENT ADMINISTRATION

Telegrams  
Telephone 67-3-1  
Our Reference  
If calling ask for  
Mr. PDI/bp



Please Quote  
No.

Department of the Chief Minister  
and Development Administration,  
District Office,  
MENDI. . . . .S.H.D.

23rd July, 1973.

The Secretary,  
D.C.M.D.A.,  
P.O. Box 391,  
KONE DOBU.

PATROL REPORTS.

... Forwarded herewith are the following patrol reports:-

- PANGIA PATROL NO 2 OF 1972/73.
- PANGIA PATROL NO 3 OF 1972/73.
- PANGIA PATROL NO 7 OF 1972/73. ✓

For your information please.

*D.J. Clancy*  
D.J. Clancy,  
District Commissioner.



# PATROL REPORT

①

Report number: 8 of 1972/73

Land Investigation and Disputes  
Objects of patrol: Road maintenance and General Admin.

District: SOUTHERN HIGHLANDS

Station: PANGIA

Patrol conducted by: J. PALMER

Subdistrict: PANGIA

Area patrolled: LOWER WIRU

Designation: Patrol Officer

Duration of patrol: 6/11/72 - 25/1/73

Personnel accompanying: A.F.O. Lewis Section  
2 members R.P.N.G.C.

Last D.D.A. patrol: (Broken)

Number of days: 33 1 Patrol Interpreter

Last C.L.G. patrol: No. 5 of 1972/73

Total population of area: 7,182 (1972)

Last C.L.G. patrol: July 1972

Council area: Pangia L.G.C.

Map reference:

House of Assembly Electorate: Talibu-Pangia

The District Commissioner,

SH. District,  
MENA 1

In respect of this patrol, I attach

Field Officers Journal Folios 6 To 15. (✓)

Patrol Instructions, (✓)

The Report and my comments, (✓)

Area study, ( )

Updating of area study, ( )

Situation Reports No's 1-6, (✓)

Patrol map, ( )

DATE: 2 / 21 73

D.R. Bullock  
Assistant District Commissioner

The Secretary,  
Department of the Administrator,  
Division of District Administration,  
KONEDOBU, Papua New Guinea.

In respect of this patrol, I attach

Area study, ( )

Updating of area study, ( )

Situation Report No's. 1-6 (✓)

District Headquarters assessment of

Above average

Patrol & Report.....

Average

Below average

Date: 23 / 7 / 1973.

Melaney  
District Commissioner

The District Commissioner  
Southern Highlands District  
MENDI

20th August, 1973.  
67-15-66  
R.G. Orwin  
a/D.D.C.

67-3-1  
23rd July, 1973.

PANGIA PATROL NO. 8/1972-73.

I acknowledge with thanks receipt of Situation Reports 1 to 6  
arising out of the above patrol of part of WIRU Census Division,  
together with the appropriate assessments, as submitted by  
Mr. J. Palmer, Patrol Officer.

Further comments by this Headquarters are unnecessary.

*W.P. Ryan*  
W.P. RYAN  
a/Secretary





DA 67 15 66

DEPARTMENT OF THE CHIEF MINISTER AND DEVELOPMENT ADMINISTRATION

Telegrams  
Telephone 67-3-1  
Our Reference  
If calling ask for  
Mr. PDI/Sp



Department of the Chief Minister  
and Development Administration,  
District Office,  
MENDI...S.H.D.

23rd July, 1973.

The Secretary,  
D.C.M.D.A.,  
P.O. Box 391,  
KONEDOBU.

PATROL REPORTS.

... Forwarded herewith are the following patrol reports:-

IABIBU	Patrol Report No. 1 of 1972/73.
"	" " " " 6 " "
"	" " " " 8 " "
"	" " " " 14 " "
KAGUA	Patrol Report No. 23 of 1972/73.
"	" " " " 24 " "
"	" " " " 27 " "
"	" " " " 28 " "
PANGIA	" " " " 5 " "
"	" " " " 8 " "
"	" " " " 10 " "
"	" " " " 11 " "
KOROBA	" " " " 2 of 1971/72.
ERAVE	" " " " 14 " 1972/73.
NIPA	" " " " 10 " "

For your information please.

*D. J. Clancy*  
D.J. Clancy,  
District Commissioner



67-3-9  
DDC.

### PATROL REPORT

Report number: 9 of 1972/73.

District: SOUTHERN HIGHLANDS

Patrol conducted by: J.R. BULLOCK.

Area patrolled: WIRU

Duration of patrol: 19/11/72 to 19/1/73.

Last D.D.A. patrol: No. 6 of 1972/73.

Last O.L.G. patrol:

Map reference: DISTRICT.

Objects of patrol: Familiarization Polad.  
Routine Administration,.

Station: PANGIA

Subdistrict: PANGIA

Designation: A.D.O./A.D.C.

Personnel accompanying: 1 INTERPRETER, 2 R.P.N.G.C.

Number of days: 19.


Total population of area:

Council area: PANGIA L.G.C. 1800

House of Assembly Electorate: LELIHU/PANGIA OPEN.

The District Commissioner,  
District,

*MENDI*



In respect of this patrol, I attach

- Field Officers Journal Folios 53 To 58, 9/2/73 (✓)
- Patrol Instructions ( )
- The Report and my comments (✓)
- Area study ( )
- Updating of area study ( )
- Situation Reports No's 1-4 (✓)
- Patrol map ( )

DATE: 28/1/1973.

*J.R. Bullock*  
Assistant District Commissioner

The Secretary,  
Department of the Administrator,  
Division of District Administration,  
KONEDOBU, Papua New Guinea.



In respect of this patrol, I attach

- Area study ( )
- Updating of area study ( )
- Situation Report No's 1-4 (✓)

District Headquarters assessment of  
Patrol & Report.....

~~Above average~~

Average

~~Below average~~

Date: 9/7/73.

*McLaney*  
District Commissioner





67-15-49

The District Commissioner  
Southern Highlands District  
SHDI

16th August, 1973.  
67-15-49  
R.G. Orwin  
S/O.S.O.

67-15-49  
17th July, 1973.

MANILA PATROL NO. 9/1972-73

I acknowledge with thanks receipt of Situation Reports 1 to 4 arising out of the above patrol of WIND Census Division, together with the appropriate assessments, as submitted by Mr. J.R. BULLOCK, Assistant District Commissioner.

V.P. RYAN  
S/Secretary





67-15-49

DEPARTMENT OF THE ADMINISTRATOR

Telegrams  
Telephone 67-3-1  
Car Reference  
If calling ask for PT/PP  
Mr.

In Reply  
Please Quote

No.



Department of the Chief Minister and Development Administration,  
MENDI.

July 27, 1973.

Secretary,  
Department of the Chief Minister  
and Development Administration,  
KONEDOBUBU.

PATROL REPORTS.

... Forwarded herewith the following Patrol Reports.

Ialibu Patrol	No. 9.	of	1971/72
Pangia Patrol	No. 17.	of	1971/72
" "	" 18	"	" "
" "	" 1	"	1972/73
" "	" 4	"	" "
" "	" 9	"	" "
Kagua "	" 18	"	1971/72
" "	" 21	"	" "
" "	" 23	"	" "
" "	" 5	"	1972/73
" "	" 6	"	" "
" "	" 9	"	" "
" "	" 17	"	" "

For your information, please.

*D. J. Clancy*

D. J. CLANCY  
District Commissioner



PATROL REPORT

67-3-9 H/A  
DDC

Station: PANGIA

Population: 7,200 (1972)

Subdistrict: PANGIA

Council Area: PANGIA L.G. COUNCIL

District: SOUTHERN HIGHLANDS



House of Assembly Electorate: IALIBU - PANGIA

Report No: 10 of 1972/73

Map Reference: Milinch: IARO Fournal: KARTIBU

Conducted by: J.N.L. PALMER

Last Patrol: No. 8 of 1972/73 January 1973

Designation: A.D.O.

Objects of Patrol: Assist in settlement of Land Disputes, Check on health of the Area, Political Education and General Administration.

Duration: 14/2/73 - 13/4/73 (broken)

No. of Days: 25

Census Division: WIRU (lower section)

The District Commissioner,  
SOUTH HIGHLANDS District,  
Mendi

- In respect of this patrol, I attach
- Field Officers Journal Folios To ( )
- Patrol Instructions, ( )
- The Report and my comments, ( )
- Area study, ( )
- Updating of area study, ( )
- Situation Reports Nos 1-5, ( )
- Patrol map, ( )

Assistant District Commissioner

DATE: 31/5/1973.

Division of District Administration,  
KONEDOBU, Papua New Guinea.

- In respect of this patrol, I attach
- Area study, ( )
- Updating of area study, ( )
- Situation Reports Nos 1-5, (✓)
- ( )
- ( )

District Headquarters assessment of  
Patrol & Report.....

~~Above average~~

Average

Below average

District Commissioner

Date: 23/7/1973



The District Commissioner  
Southern Highlands District  
MENDI

20th August, 1973.  
67-15-67  
R.O. Orwin  
a/D.D.C.

67-3-1  
23rd July, 1973.

PANGIA PATROL NO. 10/1972-73.

I acknowledge with thanks receipt of Situation Reports 1 to 5 arising out of the above patrol of part of WIRU Census Division, together with the appropriate assessments, as submitted by Mr. J.N.L. Palmer, Assistant District Officer.

Situation Reports have been passed to relevant Headquarters' Branches.

*W.P. Ryan*  
W.P. RYAN  
a/Secretary





DIA 67-15-67

DEPARTMENT OF THE CHIEF MINISTER AND DEVELOPMENT ADMINISTRATION

Telephone: 67-3-1  
Our Reference: ...  
If calling call for: ...  
No: ...

Department of the Chief Minister  
and Development Administration,  
District Office,  
MENDI...S.H.D.



23rd July, 1973.

The Secretary,  
D.C.M.D.A.,  
P.O. Box 391,  
KONEDOBUE.

PATROL REPORTS.

... Forwarded herewith are the following patrol reports:-

IALIBU Patrol Report No. 1 of 1972/73.
" " " " 6 " "
" " " " 8 " "
" " " " 14 " "
KAGUA Patrol Report No. 23 of 1972/73.
" " " " 24 " "
" " " " 27 " "
" " " " 28 " "
PANGIA " " " " 5 " "
" " " " 8 " "
" " " " 10 " "
" " " " 11 " "
KORCBA " " " " 2 of 1971/72.
ERAVE " " " " 14 " 1972/73.
NIPA " " " " 10 " "

For your information please.

*D. J. Clancy*  
D.J. Clancy,  
District Commissioner



# PATROL REPORT

Station: <b>PANGIA</b>	Population: <b>18,874</b>
Subdistrict: <b>PANGIA</b>	Council Area: <b>PANGIA</b>
District: <b>SOUTHERN HIGHLANDS</b>	House of Assembly Electorate: <b>IALIBU/PANGIA</b>
Report No: <b>11 of 1972/73</b>	Map Reference:
Conducted by: <b>Nigel M.R. HOUSTON</b>	Last Patrol: <b>Concurrent</b>
Designation: <b>Assistant Patrol Officer</b>	Objects of Patrol: <b>Roadwork Routine Administration</b>
Duration: <b>7/1/73 to 9/3/73</b>	
No. of Days: <b>30</b>	
Census Division: <b>Part WIRU (39).</b>	

The District Commissioner,  
*Southern Highlands* District,  
**MENDI**

In respect of this patrol, I attach

Field Officers Journal Folios To	( )
Patrol Instructions,	(✓)
The Report and my comments,	(✓)
Area study,	( )
Updating of area study,	( )
Situation Reports Nos 1-7,	(✓)
Patrol map,	( )

DATE: **2 / 5 1973.**

*[Signature]*  
 Assistant District Commissioner

Division of District Administration,  
 KONEDOBUBU, Papua New Guinea.

In respect of this patrol, I attach

Area study,	( )
Updating of area study,	( )
Situation Reports Nos 1-7,	(✓)
.....	( )
.....	( )

District Headquarters assessment of  
 Patrol & Report.....

Above average  
 Average  
 Below average

Date: **23 / 7 / 1973**

*[Signature]*  
 District Commissioner



The District Commissioner  
Southern Highlands District  
MENDI

20th August, 1973  
67-15-68  
R.G. Orain  
s/D.D.C.

PANGIA PATROL SO. 11 - 1972/73

Reference your 67-3-1 of 23rd July, 1973.

I acknowledge with thanks receipt of Situation Reports 1 to 7 arising out of the above patrol of part of WIRU Census Division, together with the appropriate assessments, as submitted by Mr. N.M.R. HOUSTON, Assistant Patrol Officer.

No further comments are necessary.

*W.P. Ryan*  
W.P. KEAN  
s/secretary





DDP 67 15 68

DEPARTMENT OF THE CHIEF MINISTER AND DEVELOPMENT ADMINISTRATION

Telegrams  
Telephone 67-3-1  
Our Reference  
If calling ask for  
No. PDI/bp

In Reply  
Please Quote

Department of the Chief Minister  
and Development Administration,  
District Office,  
MENDI....S.H.D.



23rd July, 1973.

The Secretary,  
D.C.M.D.A.,  
P.O. Box 391,  
KONEDOBU.

PATROL REPORTS.

... Forwarded herewith are the following patrol reports:-

IAIBU	Patrol Report No. 1	of 1972/73.
"	" " " 6	" "
"	" " " 8	" "
"	" " " 14	" "
KAGUA	Patrol Report No. 23	of 1972/73.
"	" " " 24	" "
"	" " " 27	" "
"	" " " 28	" "
PANGIA	" " " 5	" "
"	" " " 8	" "
"	" " " 10	" "
"	" " " 11	" "
KOROBA	" " " 2	of 1971/72.
ERAWE	" " " 14	" 1972/73.
NIPA	" " " 10	" "

For your information please.

*D. J. Clancy*  
D.J. Clancy,  
District Commissioner



MR

### PATROL REPORT

Report number: Pangia no 12 72/73      Objects of patrol: Gen Admin & Loc Gov't  
 District: Southern Highlands      Station: Pangia  
 Patrol conducted by: J.M. Jansen      Subdistrict: Pangia  
 Area patrolled: Wiru C/D      Designation: A.D.O.  
 Duration of patrol: 13/3 - 2/6 Broken      Personnel accompanying: 2 interpreters (part)  
 Last D.D.A. patrol: July/Aug 1972      Number of days: 49  
 Last O.L.G. patrol: " " "      Total population of area: approx 18,000  
 Map reference: see Sub District Map      Council area: Pangia  
 House of Assembly Electorate: Talibu/Pangia

The District Commissioner,  
 South Highlands District,  
 MENDI

- In respect of this patrol, I attach
- Field Officers Journal Folios 4 To 6 & 8 - 17      (✓)
  - Patrol Instructions,      (✓)
  - The Report and my comments,      (✓)
  - Area study,      ( )
  - Updating of area study,      ( )
  - Situation Reports No's 1-      (✓)
  - Patrol map,      ( )
  - See Sub District Map

DATE: 20/6 1973.

*[Signature]*  
 Assistant District Commissioner

The Secretary,  
 Department of the Administrator,  
 Division of District Administration,  
 KONE DOBU, Papua New Guinea.

- In respect of this patrol, I attach
- Area study,      ( )
  - Updating of area study,      ( )
  - Situation Report No's. 1-      ( )
  - .....      ( )
  - .....      ( )
  - District Headquarters assessment of      Above average
  - Patrol & Report.....      Average
  - .....      Below average

Date: / / 19

.....  
 District Commissioner

**The District Commissioner  
Southern Highlands District  
MENDI**

**3rd August, 1973  
67-15-29  
R. Orwin  
a/D.D.C.**

**PANGIA PATROL NO. 12 - 1972/73**

I acknowledge with thanks receipt of Situation Report 1 arising out of the above patrol of WIRU Census Division, together with the appropriate assessments as submitted by Mr. J.M. JANSEN, A.D.C.

I note that there were no comments by yourself on the Situation Report.

Patrol Reports are not required at this Headquarters. Same is returned for your records.

*W. P. Ryan*  
**W.P. RYAN  
a/Secretary**



10

Pangia Local Government Council,  
**PANGIA,**  
Southern Highlands District.


19/6/73

Assistant District Commissioner,  
**PANGIA- S.H.D.**

PANGIA PATROL NO. 12, 1972/1973.

Herewith five (5) copies of above report for your perusal, comments and  
onforwarding please.

Claim for Camping Allowance is attached for necessary action.

  
.....  
**J.M. JANSER,**  
Assistant District Officer.

# PATROL REPORT


412

Report number: 13 of 1972-73.	Objects of patrol: ROUTINE, POLLED, EC. DEV.
District: SOUTHERN HIGHLANDS	Station: PANGIA
Patrol conducted by R.C. HUNTER	Subdistrict: PANGIA
Area patrolled: PART WIEBU (39) C.D.	Designation: A.D.C.
Duration of patrol: 7/4/73 - 18/5/73 (broken)	Personnel accompanying: INTERPRETER (PATRA) MEMBER R.P.C. & N.G.C.
Last D.D.A. patrol: CONCURRENT	Number of days: 25
Last O.L.G. patrol: CONCURRENT	Total population of area:
Map reference: S.D. MAP	Council area: PANGIA
	House of Assembly Electorate: IALIBU/PANGIA

The District Commissioner,  
SOUTHERN HIGHLANDS District,  
MEKIDI.

In respect of this patrol, I attach

- Field Officers Journal Folios 35 to 42, ( x )
- Patrol Instructions, ( )
- The Report and my comments, ( x )
- Area study, ( )
- Updating of area study, ( )
- Situation Reports No's 1-6, ( x )
- Patrol map, ( )



Assistant District Commissioner

DATE 2 / 7 / 1973

The Secretary,  
Department of the Administrator,  
Division of District Administration,  
KONEDOBU, Papua New Guinea.

In respect of this patrol, I attach

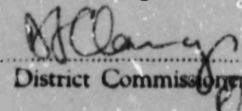
- Area study, ( )
- Updating of area study, ( )
- Situation Report No's 1-6, ( ✓ )
- ..... ( )
- ..... ( )

District Headquarters assessment of  
Patrol & Report.....

Above average

Average

Below average

  
District Commissioner

Date: 8 / 8 / 1973



The District Commissioner  
Southern Highlands District  
MENDI

27th August, 1973  
67-15-95  
R.G. Grwin  
a/D.D.C.

PANGIA PATROL NO. 33 - 1972/73

Reference your 67-3-1 of 3rd August.

I acknowledge with thanks receipt of Situation Reports 1 to 6 arising out of the above patrol of part of WIRU Census Division, together with the appropriate assessments, as submitted by Mr. R.G. HUNTER, Assistant District Commissioner.

Situation Reports have been distributed to appropriate Headquarters Branches for information and any action required.

*W.P. Ryan*  
W.P. RYAN  
a/Secretary



67-3-1



DEPARTMENT OF THE ADMINISTRATOR

Telegrams  
Telephone  
Our Reference 67-3-1  
If calling ask for  
Mr. PT/PP

In Reply  
Please Quote

Department of the Chief Minister and Development Administration,  
MIRBI.

August 5, 1973.

The Secretary,  
Department of the Chief Minister  
and Development Administration,  
KORODOU.

PATROL REPORTS

... Forwarded herewith are the following Patrol Reports:

AREA	PATROL NO.	11 OF 1972/73
"	"	15 "
KAGYA	"	29 "
PANGIA	"	17 "
"	"	14 "
NIDA	"	2 "
"	"	11 "
TARI	"	26 "
"	"	27 "
KOKO	"	12 "
KOROKA	"	12 "

For your information and attention please.

*D.J. Clancy*  
D.J. CLANCY  
District Commissioner



414


# PATROL REPORT

Station: **PANGIA** Population: 7,200 (1972)  
 Subdistrict: **PANGIA** Council Area: **PANGIA**  
 District: **SOUTHERN HIGHLANDS** House of Assembly Electorate: **IALISU/PANGIA**  
 Report No: **Pangia No. 14 of 1972/73** Map Reference: **Milinch: IARO Fournal: KARIMOI**  
 Conducted by: **J. PALMER** Last Patrol: **No. 13 of 1972/73 (May 1973)**  
 Designation: **Assistant District Officer** Objects of Patrol: **Assist in settlement of land disputes, Road Maintenance and General Administration.**  
 Duration: **30/4 - 21/6/73 (broken)**  
 No. of Days: **20**  
 Census Division: **WIRU (lower)**

The District Commissioner,  
*Southern Hghl. District,*  
 Hono.

In respect of this patrol, I attach

Field Officers Journal Folios To	( )
Patrol Instructions,	( )
The Report and my comments,	( )
Area study,	( )
Updating of area study,	( )
Situation Reports Nos 1-3,	(✓)
Patrol map,	( )



Assistant District Commissioner

DATE: 24/7 1973.

Division of District Administration,  
 KONE DOBU, Papua New Guinea.



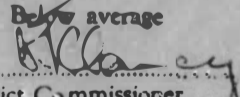
In respect of this patrol, I attach

Area study,	( )
Updating of area study,	( )
Situation Reports Nos 1-3,	(✓)
.....	( )
.....	( )

District Headquarters assessment of  
 Patrol & Report.....

Above average  
 Average  
 Below average

Date: 3/8/1973.

  
 District Commissioner

DEPARTMENT OF THE ADMINISTRATION

Director  
Secretary  
Chief Clerk  
Telephone

27th August, 1973.

The District Commissioner  
Southern Highlands District  
MINDI

67-15-96  
E.C. Gravin  
S/D.S.C.

67-3-1  
3rd August, 1973.

PANGIA PATROL NO. 14/1972-73

I acknowledge with thanks receipt of Situation Reports 1 to 3 arising out of the above patrol of Part of WIMU Census Division, together with the appropriate assessments, as submitted by Mr. J. PALMER, Assistant District Officer.

Situation Reports have been distributed to appropriate Headquarters' Branches for information and any action required.

W.P. Ryan  
W.P. RYAN  
a/Secretary



67-15-96



DEPARTMENT OF THE ADMINISTRATOR

Telephone  
Telephone  
Our Reference 67-3-1  
If calling ask for  
Mr. P.T.P.

In Reply  
Please Quote  
No.

Department of the Chief Minister and Development Administration,  
MENDI.

August 3, 1973.

The Secretary,  
Department of the Chief Minister  
and Development Administration,  
KONKLOBU.

PATROL REPORTS

... Forwarded herewith are the following Patrol Reports:

ERAVE	PATROL NO.	11 OF 1972/73
"	"	15 " "
KAGUA	"	29 " "
PANGIA	"	13 " "
"	"	14 " " ✓
NIPA	"	2 " "
"	"	11 " "
TARI	"	26 " "
"	"	27 " "
KOMO	"	12 " "
KOROBA	"	12 " "

For your information and attention please.

*D.J. Clancy*  
D.J. CLANCY  
District Commissioner