

NATIONAL ARCHIVES & PUBLIC RECORDS SERVICES  
OF PAPUA NEW GUINEA

# **PATROL REPORTS**

DISTRICT: EAST SEPIK

STATION: WEWAK

VOLUME No: 25

ACCESSION No: 496.

1973 - 1974

Filmed by/for the National Archives of Papua New Guinea,  
PORT MORESBY - 1989-1990

Sole Custodian: National Archives of Papua New Guinea.

# Papua New Guinea Patrol Reports

Digitized version made available by



**Copyright:** Government of Papua New Guinea. This digital version made under a license granted by the National Archives and Public Records Services of Papua New Guinea.

**Use:** This digital copy of the work is intended to support research, teaching, and private study.

**Constraints:** This work is protected by the U.S. Copyright Law (Title 17, U.S.C.) and the laws of Papua New Guinea. Use of this work beyond that allowed by "fair use" requires written permission of the National Archives of Papua New Guinea. Responsibility for obtaining permissions and any use and distribution of this work rests exclusively with the user and not the UC San Diego Library.

**Note on digitized version:** A microfiche copy of these reports is held at the University of California, San Diego (Mandeville Special Collections Library, MSS 0215). The digitized version presented here reflects the quality and contents of the microfiche. Problems which have been identified include misfiled reports, out-of-order pages, illegible text; these problems have been rectified whenever possible. The original reports are in the National Archives of Papua New Guinea (Accession no. 496).

PATROL REPORT OF: NEWARK & ANGORAM  
 ACCESSION NO. 496  
 VOL. NO: 25 : 1973-74. NUMBER OF REPORTS: 18

REPORT NO	FOLIO	OFFICER CONDUCTING PATROL	AREA PATROLLED	MAPS/PHOTOS	PERIOD OF PATROL	
] <u>NEWARK</u>						
1	1 OF 1973-74	1-13	R. H. FORD P.O.	NEWARK ISLANDS & YONGORU EAST	41	10.7.73 - 21.9.73
2	1A " "	14-16	F. E. WADE P.O.	BUM-BOKEN - SACKET	41	17.1.74 - 1.2.74
3	4 " "	17-20	J. R. BLYTH P.O.	WESTERN ISLANDS	41	5.3.74 - 22.3.74
] <u>ANGORAM</u>						
4	1 OF 1973-74	21-22	M. MITES P.O.	YUAT CD	41	17.7.73 - 10.8.73
5	2 " "	23-26	S. GIAMAT P.O.	KARAWARI & KORDSMERI CD	41	MAP 13.8.73 - 23.8.73
6	3A " "	27-28	B. S. MARRA P.O.	KLANBLACK CD	41-42	12.10.73 - 17.10.73
7	4 " "	29-32	D. J. MADAR P.O.	PART KLANBLACK CD TACKET	42	7.2.74 - 10.2.74
8	5 " "	33-36	V. AYUSA TPO	MARIENBERG HILLS CD	42	22.10.73 - 1.11.73
9	6 " "	37-41	S. GIAMAT P.O.	GRASS	42	12.11.73 - 23.11.73
10	7 " "	42-43	A. J. MADDERN P.O.	KWONGAI & PART UPIMO CD SACKET	42	4.3.74 - 19.4.74
11	8A " "	44-45	A. J. MADDERN P.O.	ANGORAM L. A. C. AREA	42	16.4.74 - 6.5.74
12	9 " "	46-47	K. L. KAUFMAN P.O.	YUAT CD	42	16.4.74 - 3.5.74
13	10 " "	48-49	M. B. MITES P.O.	ANGORAM L. A. C. & KWONGAI CD	42	17.4.74 - 24.4.74
14	11 " "	50-52	DOMINIC MITES TPO	MARIENBERG HILLS CD	42	9.5.74 - 20.6.74
15	12 " "	53-54	S. KAWOMO TPO	KWONGAI CD	42	16.5.74 - 9.6.74
16	13 " "	55-56	M. B. MITES P.O.	ANGORAM COASTAL	42	20.5.74 - 18.6.74
17	14 " "	57-58	S. GIAMAT P.O.	BUNARO CD	42	5.6.74 - 7.6.74
18	15 " "	59-60	B. MITES TPO	KAWOMO & KLANBLACK	42	25.6.74 - 16.7.74

EAST SEPIK DISTRICT.

PATROL REPORTS.

1973 - 74

WEWAK

<u>REPORT NO.</u>	<u>OFFICER CONDUCTING PATROL</u>	<u>AREA PATROLLED</u>
1-73-74	R. A. FORD	Wewak inland & Tangoru East
1A-73-74	F. E. WADE	But - Boiken - jacket
2 & 3-73-74	Missing	
4-73-74	J. R. BLYTH	Western Islands - jacket

ANGORAM

1-73-74	M. MATTES	Yuat C/D
2-73-74	J. GIGMAI	Karawari & Korosmeri C/D
2A-73-74	D. J. MAHAR	Alanblak C/D
<del>3-73-74</del>	Missing	
4-73-74	D. J. MAHAR	Part Alanblak C/D - jacket
5-73-74	VINCENT ATUSA	Marienberg Hills C/D
6-73-74	J. GIGMAI	Grass
7-73-74	A. J. MADDERN	Kwongai & Part Urimo C/D - jacket
8-10-73-74	Missing	
11A-73-74	A. J. MADDERN	Angoram L. G. C. Area - jacket
11B-73-74	R. L. KAUFFMAN	Yuat Census Divison - jacket
11C-73-74	M. B. MATTES	Angoram L. G. C. Kwongai - jacket
<del>12-73-74</del>	Missing	
13-73-74	DOMINIC MOSES	Marienberg Hills C/D- jacket
14-73-74	J. KRALOMO	Kwongai C/D- jacket
15-73-74	MICHAEL B. MATTES	Angoram Coastal - jacket
16-73-74	J. GIGMAI	Banaro C/D- jacket
17-73-74	D. MOSES	Arafundi & Alanblack - jacket

HQ 67-2704  
**PATROL REPORT**

Station: **Kubalia** Population: 15,078  
Subdistrict: **WEMAK** Council Area: **Saussia**  
District: **East Sepik** House of Assembly Electorate: **Yangiru/Saussia**  
Report No: **1 of 1973/74** Map Reference: **Wewak Fourmill**  
Conducted by: **R.A. FORD** Last Patrol: **June 1973**  
Designation: **Patrol Officer** Objects of Patrol: **Census Revision**  
Duration: **10th July to 21st August, 1973** **Updating area study**  
No. of Days: **43 days**  
Census Division: **Wewak Island & Yangoru East**


The District Commissioner,  
**EAST SEPIK** District,

In respect of this patrol, I attach

Field Officers Journal Folios 3 To 13,	( / )
Patrol Instructions,	( / )
The Report and my comments,	( / )
Area study,	( - )
Updating of area study	( / )
Situation Reports Nos 1-5,	( / )
Patrol map,	( / )

**FOUR MILL WEMAK**  
**(KUBALIA AREA)**

DATE: **30/10/1973**

  
Assistant District Commissioner

The Secretary,  
Department of the Chief Minister and Development Administration,  
KONEDOBU, Papua New Guinea.

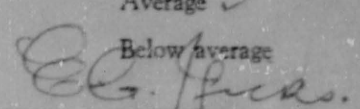
In respect of this patrol, I attach

Area study,	( - )
Updating of area study,	( / )
Situation Reports Nos 1-5,	( / )
.....	( / )
.....	( / )

District Headquarters assessment of  
Patrol & Report.....

Above average
Average ✓
Below average

DATE: **31/10/1973**

  
District Commissioner

(Jacket inside left flap inside right flap).

POPULATION

DATE OF CENSUS	VILLAGE	TOTALS (Excluding Absentees)				ABSENTEES (Resident outside Electorate)				GRAND TOTAL
		CHILD (Under 15 yrs)		ADULT		CHILD (Under 15 yrs)		ADULT		
		M.	F.	M.	F.	M.	F.	M.	F.	
26/7/73	ANDARANDOKUM	26	26	23	23	2	2	14	6	124
18/8/73	BALMO	18	21	22	17	-	-	-	-	78
14/8/73	BARARAT	43	44	48	57	4	-	21	7	214
21/8/73	BIMA	50	49	55	61	4	1	16	6	242
24/7/73	HANDARA	33	40	41	60	34	30	55	36	329
31/7/73	HANYAK 1	28	26	27	42	20	13	43	25	224
31/7/73	HANYAK 2	35	38	47	61	19	17	31	16	264
26/7/73	HAPHOGAN	21	22	32	35	22	27	54	27	250
7/8/73	JAMBARA 1&2	81	92	105	90	17	8	38	6	445
9/8/73	KOWIRO	18	29	29	38	4	4	10	3	135
9/8/73	KUNJURRAGA	20	15	23	28	-	-	8	1	95
7/8/73	KUSAJUN	21	29	28	30	2	5	9	3	127
18/7/73	KWALIAHMA	12	13	14	17	8	5	11	6	86
28/7/73	KWALAMIN	36	37	36	37	17	3	25	8	199
26/7/73	KWOLIRUC	31	41	57	50	15	11	24	17	246
13/8/73	MAPEKINIA	15	40	37	29	2	-	10	1	144
8/8/73	MURWARA	25	23	43	33	12	10	19	13	178
2/8/73	NANAMAMIN	49	49	66	64	4	7	13	6	258
2/8/73	MUMINDOUM	78	97	91	111	20	10	67	31	505
14/8/73	MUMINDOUM	32	18	30	32	2	-	11	1	126
6/8/73	MUMOLIM	31	27	40	29	17	16	36	18	214
25/7/73	MUNBORI	62	35	46	56	12	12	22	17	262
28/7/73	PAMPANIA	44	46	49	55	6	10	20	9	248
3/8/73	PAPARAN	69	73	101	92	13	11	34	11	404
8/8/73	PAPAMA	15	12	25	16	1	1	1	1	72
17/8/73	PENINTA	35	30	32	40	2	1	16	2	156
4/8/73	PANSEBI	56	50	63	56	11	10	19	12	277
25/7/73	PUARA	20	11	25	19	13	9	32	16	145
10/8/73	RABIRANA	54	38	70	68	4	1	12	1	248
13/8/73	RAKUNDOUM	64	61	57	86	12	12	63	18	373
6/8/73	RINDAMIN	25	24	31	34	13	13	25	15	180
8/8/73	SANOWIA	19	13	17	22	-	-	2	-	73
21/7/73	SASSOIA	34	41	56	65	7	4	38	13	251
13/8/73	SCANDOUM	70	66	77	94	1	4	26	6	344
18/8/73	SOEANGI	28	28	28	29	-	-	10	-	123
3/8/73	TAH GORI 1	32	33	40	40	9	4	15	12	196
27/7/73	TAH GORI 2	34	17	31	30	4	5	11	9	141
17/8/73	TIBOHANANUA	32	30	41	40	1	1	11	4	166
30/7/73	TOAMUMI	84	78	101	119	28	32	94	37	573
4/8/73	URASEBI	65	47	63	64	12	8	17	12	268
18/8/73	WAIKAMAH	20	16	16	19	1	-	3	3	78
8/8/73	WANAKU	28	18	38	28	5	2	7	5	131
11/8/73	WAKES	48	32	55	48	2	11	4	1	192
3/8/73	WANIJAKUM	22	16	27	21	1	-	16	4	107
29/8/73	YARI	16	22	20	22	4	-	3	-	87
11/8/73	YAMINEU	52	58	66	71	6	3	15	9	280
17/8/73	CHUHIMBU	10	14	16	21	3	1	8	5	79
		1749	1688	2038	2205	396	314	1053	469	2967
BEFORE		1846	1694	1930	2014	410	326	960	436	9616

(Jacket inside left flap inside right flap).

POPULATION

YANBOU EAST CENSUS DIVISION

DATE OF CENSUS	VILLAGE	TOTALS (Excluding Absentees)				ABSENTEES (Resident outside Electorate)				GRAND TOTAL
		CHILD (Under 15 yrs)		ADULT		CHILD (Under 15 yrs)		ADULT		
		M.	F.	M.	F.	M.	F.	M.	F.	
21/7/73	AMUIA	52	52	63	71	20	13	43	25	399
10/7/72	HANEWA	58	52	45	70	8	5	19	3	268
21/7/73	BAUMBUKE	70	70	80	107	25	21	59	31	471
16/7/73	KARAGORA	13	13	15	23	8	16	26	23	137
14/7/73	KINIBOOU	36	29	34	43	7	1	17	4	171
11/7/73	KINDINYAN	34	40	40	45	7	7	15	10	198
17/7/73	KMALBOUH	21	26	30	31	7	12	27	20	174
10/7/73	MUNJHARANJI	101	122	101	123	12	8	38	8	513
19/7/73	MUSUMARUN	38	52	66	57	12	20	47	26	318
18/7/73	NEINO	53	57	59	80	8	6	40	10	316
19/7/73	NIAGOMBI	61	52	67	70	15	20	53	27	365
17/7/73	NIMBOU	67	59	65	80	6	6	23	6	312
13/7/73	NYAKANDOUH	80	73	102	118	16	11	38	20	457
16/7/73	SASAKHBOU	34	15	42	36	7	6	17	7	164
21/7/73	SENEORO	12	11	20	23	3	4	17	14	104
11/7/73	SUGIDO	28	23	25	35	9	2	14	7	143
10/7/73	WANOYH	57	47	58	76	9	6	24	19	296
20/7/73	WAREMBA	29	40	33	40	1	3	20	10	186
12/7/73	YEKIBONE 1	26	36	40	37	5	6	22	7	179
		870	877	985	1173	185	173	568	280	5111
BEFORE		861	850	858	1056	233	219	577	297	4951

**PATROL REPORT No. 1 OF 1973/74**

Station.....KUBALIA..... Officer Compiling.....R.A. FOND..... P.O.....  
 District.....EAST SEPTK..... Subdistrict.....WEMAK.....  
 Census Division.....WEMAK INLAND, YANGORU EAST..... L.G. Council.....SAUSSIA.....

(For recording of routine information not of a situation report nature, actionable at Subdistrict or District level, and of value to succeeding officers. No copy is required at Headquarters.)

(For further pages, use foolscap blanks.)

Govt. Print.—1792/40,000.—5.72.

The Wewak Inland and Yangoru East Census divisions were patrolled from the 10th of July to the 21st of August 1973, a total of 43 patrol days.

Personnel accompanying the patrol were;

Mr. I. RIBANG, Assistant Patrol Officer (1 week only)  
 Constable S. Wasilong 4811 RPHEC Wewak  
 Mr Andrew Pandionbe ( part Wewak Inland only)  
 Councillor Ningiwera

The Saussia Council Rates Inspector prosecuted 76 villagers from 6 villages under the Road Maintenance Rule and 18 villagers for default under the Pig Rule.

Of the 66 villages patrolled 521 minor complaints were brought to the patrols attention. Of these complaints 90% were settled with 6% outstanding awaiting completion through village action, 4% or 24 cases were brought to the Local Court Kubalia. Offenses ranged from assault, striking, drunkenness, outstanding debts, to welfare problems.

The standard of vehicular roads has improved, the Saussia Council undertaking major works on the Nagum-Kubalia, Wambe-Timbunke, and Tangori-Yekimbolye roads. A \$10,000 RIP grant has been allocated to the Tangori -Yekimbolye road and a further \$3,000 for the completion of the Nagum- Kubalia road. There are 67 miles of vehicular roads in the Saussia area (exclusive of Wewak - Maprik Road) of which 22 miles are impassable in the wet weather (Reconstruction of 12 miles of this total is presentaly to be under way).

The population of Yangoru East Census Division is 5111 of which 1206 (23.6%) are absent. Wewak Inland Population numbers 9967 of which 2237 (22.4%) are absent. The total population of the Kubalia area is put at 15,078 of which 3443 (or 22.8%) are absent. The total absentees include 1,626 Adult males or 10.7% of percentage absent.

The 1972 figure of shotguns, 409, has increased by 33 to 442. The percentage ratio of shotguns, ~~1.9~~ per males present has increased from 1.9 to 1.7. A total ban on the issue of licences to this area, by the Wewak Police Station is requested.

Mr. Ribang received tuition in patrolling activities however his secondment to Electoral duties for the Yangoru/Saussia by-election cut short his expected ~~time~~ timetable of patrolling. He proved to be a capable and efficient officer.

*R. A. Fond*



MINUTE/


The District Commissioner,  
East Sepik District,  
WEWAK.

PATROL REPORT KUBALIA NO.1-73/74

Mr. Ford has satisfactorily carried out the objects of the patrol in his usual keen manner.

The number of shotguns in the area continues to be unsettling especially as the issue of new licences is apparently continuing. Could the District Inspector please be asked to state his current policy, as a virtual complete embargo had been arranged with his predecessor.

Mr. FORD's report contains many useful observations but unfortunately is somewhat marred by grammatical and spelling errors. More care should be taken in future in this regard.

  
E. DUFFY

HQ

# PATROL REPORT

Station: Kubalia	Population: 15078
Subdistrict: WENAK	Council Area: Saussia
District: East Sepik	House of Assembly Electorate: Yangoru/Saussia
Report No: 1 of 1973/74	Map Reference: Wewak Fommill
Conducted by: R.A. FORD	Last Patrol: June 1973
Designation: Patrol Officer	Objects of Patrol: Census Revision Updating area study
Duration: 10th July to 21st August, 1973	
No. of Days: 43 days	
Census Division: Wewak Inland & Yangoru East	


The District Commissioner,  
EAST SEPIK District,

In respect of this patrol, I attach

Field Officers Journal Folios 3 To 3,	( / )
Patrol Instructions,	( - )
The Report and my comments,	( / )
Area study,	( - )
Updating of area study	( / )
Situation Reports Nos 1-5,	( / )
Patrol map,	( / )

FOMMILL WENAK.  
.....  
(KUBALIA AREA)  
.....

DATE: 30/10/1973.

  
Assistant District Commissioner

The Secretary,  
Department of the Chief Minister and Development Administration,  
KONEDOBU, Papua New Guinea.

In respect of this patrol, I attach

Area study,	( - ) ✓
Updating of area study,	( ✓ ) ✓
Situation Reports Nos 1-5,	( ✓ ) ✓
.....	( )
.....	( )
District Headquarters assessment of Patrol & Report.....	Above average Average ✓ Below average

DATE: 31/10/1973.

  
District Commissioner

(Jacket inside left flap inside right flap).

POPULATION

DATE OF CENSUS	VILLAGE	TOTALS (Excluding Absentees)				ABSENTEES (Resident outside Electorate)				GRAND TOTAL
		CHILD (Under 15 yrs)		ADULT		CHILD (Under 15 yrs)		ADULT		
		M.	F.	M.	F.	M.	F.	M.	F.	
28/7/73	ANDARANDOGUM	26	26	23	23	2	2	14	6	124
18/8/73	BALMO	18	21	22	17	-	-	-	-	78
14/8/73	BARARAT	43	44	48	57	4	-	21	7	214
21/8/73	BIMA	50	49	55	61	4	1	16	6	242
24/7/73	HANDARA	33	40	41	60	34	30	55	36	329
31/7/73	HANYAK 1	28	26	27	42	20	13	43	25	224
31/7/73	HANYAK 2	35	38	47	61	19	17	31	16	264
26/7/73	HAPMOGAMA	21	22	32	35	22	27	54	27	250
7/8/73	JABARAKA 1&2	81	92	105	98	17	8	38	6	445
9/8/73	KOWIRO	18	29	29	38	4	4	10	3	135
9/8/73	KUMBURRAGA	20	15	23	28	-	-	8	4	95
7/8/73	KUSANUM	21	29	28	30	2	5	9	3	127
18/7/73	KMALIANGWA	12	13	14	17	8	5	11	6	86
28/7/73	KMAIAKUM	34	37	36	37	17	3	25	8	199
26/7/73	KMOIRUO	31	41	57	50	15	11	24	17	246
13/8/73	MAPERINGA	15	40	37	29	2	-	10	1	144
8/8/73	MUMINARA	25	23	43	33	12	10	19	13	178
2/8/73	NANGUMAKUM	49	49	66	64	4	7	13	6	258
2/8/73	NIUMINDOGUM	78	97	91	111	20	10	67	31	505
14/8/73	NUMINDOGUM	32	18	30	32	2	-	11	1	186
6/8/73	NUMOIKUM	31	27	40	29	17	16	36	18	214
25/7/73	NUNGORI	62	35	46	56	12	12	22	17	262
28/7/73	PAMPANIA	44	46	49	55	6	10	20	9	248
3/8/73	PAPARAM	69	73	101	92	43	11	34	11	404
8/8/73	PARUWA	15	12	25	16	1	1	1	1	72
11/8/73	PERINGA	35	30	32	40	2	1	16	2	156
4/8/73	PEROMBI	56	50	63	56	11	10	19	12	277
25/7/73	FUARA	20	11	25	19	13	9	32	16	145
10/8/73	RABIAMA	54	38	70	68	4	1	12	1	248
13/8/73	RABUNDOGUM	64	61	57	86	12	12	63	18	373
6/8/73	RINDAGUM	25	24	31	34	13	13	25	15	180
8/8/73	SAMOWIA	19	13	17	22	-	-	2	-	73
27/7/73	SASSOIA	34	41	56	65	7	4	38	13	251
13/8/73	SOANDOGUM	70	66	77	94	1	4	26	6	344
18/8/73	SOTANGAI	28	28	28	29	-	-	10	-	123
3/8/73	TAN GOR 1	32	33	40	40	9	4	15	12	196
27/7/73	TANGOR 2	34	17	31	30	4	5	11	9	141
17/8/73	TIMBUNANGUA	32	30	41	46	1	1	11	4	166
30/7/73	TOANUMBU	84	78	101	119	28	32	94	37	573
4/8/73	URAGEMBI	65	47	63	64	12	8	17	12	288
18/8/73	WAIKAMAN	20	16	16	19	1	-	3	3	78
8/8/73	WAMANGU	28	18	38	28	5	2	7	5	131
11/8/73	WAMBE	48	32	55	48	2	1	4	1	192
3/8/73	WANIGAKUM	22	16	27	21	1	-	16	4	107
9/8/73	YARI	16	22	20	22	4	-	3	-	87
11/8/73	YAUMINGU	52	58	66	71	6	3	15	9	280
17/8/73	CHU INIMBU	10	14	16	22	3	1	8	5	79
		1749	1688	2088	2205	396	314	1058	469	9967 (9957)
BEFORE		1846	1694	1930	2014	410	326	960	6	9616

(Jacket inside left flap inside right flap).

POPULATION

YANGORU EAST CENSUS DIVISION

DATE OF CENSUS	VILLAGE	TOTALS (Excluding Absentees)				ABSENTEES (Resident outside Electorate)				GRAND TOTAL
		CHILD (Under 15 yrs)		ADULT		CHILD (Under 15 yrs)		ADULT		
		M.	F.	M.	F.	M.	F.	M.	F.	
21/7/73	ABAUJA	52	52	63	71	20	13	43	25	399 <del>x339</del>
10/7/73	HARUWA	50	52	45	78	8	5	19	3	268 ✓
21/7/73	HAUMBUGWE	70	78	80	107	25	21	59	31	471 ✓
16/7/73	KARAGORA	13	13	15	23	8	16	26	23	137 ✓
14/7/73	KINIMOGU	36	29	34	43	7	7	17	4	171 ✓
11/7/73	KININYAN	34	40	40	45	7	7	15	19	198 ✓
17/7/73	KMALEGUN	21	26	30	31	7	12	27	20	174 ✓
10/7/73	MUNJIHARANJI	101	122	101	123	12	8	38	8	513 ✓
19/7/73	MUSUWAGUN	38	52	66	57	12	20	47	26	318 ✓
18/7/73	MEIMO	53	57	59	80	8	6	40	13	316 ✓
19/7/73	NIAGOMBI	51	52	67	70	15	20	53	27	365 ✓
17/7/73	NIMBOGU	67	59	65	80	6	6	23	6	312 ✓
13/7/73	NYENDOGUM	80	73	102	118	16	11	38	20	457 ✓
16/7/73	SASANAMBOGU	34	15	42	36	7	6	17	7	164 ✓
21/7/73	SENGORO	12	11	20	23	3	4	17	14	104 ✓
11/7/73	SUONDO	28	23	25	35	9	2	14	7	143 ✓
10/7/73	WAOIN	57	47	58	76	9	6	24	19	296 ✓
20/7/73	WAREAMBA	29	40	33	40	1	3	20	10	186 ✓
12/7/73	YEKIMBE 1	26	36	40	37	5	6	22	7	179 ✓
		870	877	985	1173	185	173	568	280	5111 (5771)
<b>BEFORE</b>		861	850	358	1056	233	219	577	297	4951

The District Commissioner  
East Sepik District  
P.O. Box 72  
WEWAK

21st November, 1973.  
67-8-10  
P. Bloomfield  
District Officer  
(Projects)

CENSUS FIGURES : WEWAK INLAND CENSUS DIVISION NO. 20 AND EAST  
YANGORU CENSUS DIVISION NO. 21 - PATROL REPORT NO. 1 OF 1973/74.

Receipt is acknowledged of the abovementioned Patrol Report and  
Census figures for both Census Divisions.

The following errors have been noted :

WEWAK INLAND CENSUS DIVISION NO. 20.

1. Totals for ANDARANDAGUM and BARARAT are incorrect. They should be 122 and 224.
2. After adding across the page the grand total is 9,967, but adding down the page the grand total is 9,957. There is therefore a discrepancy of 10.

EAST YANGORU CENSUS DIVISION NO. 21.

1. Total for ABAUIA is incorrect. It should be 339.
2. After adding across the page the grand total is 5,111, but adding down the page the grand total is 5,171. There is therefore a discrepancy of 60.

Please ensure that Mr. R.A. BORD shows greater care when compiling future registers.

W.P. RYAN  
a/Secretary

DDA 67. 8. 10

(3)

PATROL REPORT No. 1 OF 1973/74

XXXXXXXXXXXXXXXXXXXXXXXXXXXX  
CHIEF MINISTER & DEVELOPMENT ADMINISTRATION,  
District Office, Post Office Box 72,  
MEWAK

67-2-3

1st November, 1973

Assistant District Commissioner,  
Sub District Office,  
MEWAK

KUBALIA PATROL REPORT  
NO 1 OF 1973/74

The above report has been received at this office,  
with thanks.

My only comments relate to the following:-

Peoples' attitude towards law and order may be a  
major factor, whether the introduction of village  
court systems can solve these problems.

Political awareness throughout Papua New Guinea  
appears to have been different by different people  
if the area concerned is not prepared to understand  
the real concept of Self Government and Independence.

A good report by Mr. Ford, Patrol Officer.

E.G. HICKS  
District Commissioner

c.e. the Secretary,  
Department of the Chief Minister  
& Development Administration,  
Post Office Box 2396,  
KONEDOBU

Two copies of the above report for your information,  
please.

*E.G. Hicks*  
E.G. HICKS  
District Commissioner

*[Handwritten signature]*

## PATROL REPORT No. 1 OF 1973/74

Station..... KUBALIA ..... Officer Compiling R.A.FORD. P.O.  
 District..... EAST SEPIK ..... Subdistrict..... WEWAK  
 Census Division..... WEWAK INLAND, YANGORU EAST ..... L.G. Council..... SAUSSIA

(For recording of routine information not of a situation report nature, actionable at Subdistrict or District level, and of value to succeeding officers. No copy is required at Headquarters.)

(For further pages, use foolscap blanks.)

Govt. Print.—1792/40,000.—5.72.

The Wewak Inland and Yangoru East Census divisions were patrolled from the 10th of July to the 21st of August 1973, a total of 43 patrol days.

Personnel accompanying the patrol were;

Mr. I. RIBUNG, Assistant Patrol Officer (1 week only)  
 Constable S. Wasilong 4811 RPNGC Wewak  
 Mr Andrew Pandiembe (part Wewak Inland only)  
 Councillor Ningiwara

The Saussia Council Rules Inspector prosecuted 76 villagers from 6 villages under the Road Maintenance Rule and 18 villagers for default under the Pig Rule.


Of the 66 villages patrolled 521 minor complaints were brought to the patrols attention. Of these complaints 90% were settled with 6% outstanding awaiting completion through village action, 4% or 24 cases were brought to the Local Court Kubalia. Offenses ranged from assault, striking, drunkenness, outstanding debts, to welfare problems.

The standard of vehicular roads has improved, the Saussia Council undertaking major works on the Nagum-Kubalia, Wambe-Timbunke, and Tangori-Yekimbolye roads. A \$10,000 RIP grant has been allocated to the Tangori -Yekimbolye road and a further \$3,000 for the completion of the Nagum- Kubalia road. There are 67 miles of vehicular roads in the Saussia area (exclusive of Wewak - Maprik Road) of which 22 miles are impassable in the wet weather (Reconstruction of 12 miles of this total is presently to be under way).

The population of Yangoru East Census Division is 5111 of which 1206 (23.6%) are absent. Wewak Inland Population numbers 9967 of which 2237 (22.4%) are absent. The total population of the Kubalia area is put at 15,078 of which 3443 (or 22.8%) are absent. The total absentees include 1,626 Adult males or 10.7% of percentage absent.

The 1972 figure of shotguns, 409, has increased by 33 to 442. The percentage ratio of shotguns, ~~1.9~~ per males present has increased from 1.9 to 1.7. A total ban on the issue of new licences to this area, by the Wewak Police Station is requested.

Mr. Ribang received tuition in patrolling activities however his secondment to Electoral duties for the Yangoru/Saussia by-election cut short his expected timetable of patrolling. He proved to be a capable and efficient officer.



MINUTE/


The District Commissioner,  
East Sepik District,  
WEWAK.

PATROL REPORT KUBALIA NO.1-73/74

Mr. Ford has satisfactorily carried out the objects of the patrol in his usual keen manner.

The number of shotguns in the area continues to be unsettling especially as the issue of new licences is apparently continuing. Could the District Inspector please be asked to state his current policy, as a virtual complete embargo had been arranged with his predecessor.

Mr. FORD's report contains many useful observations but unfortunately is somewhat marred by grammatical and spelling errors. More care should be taken in future in this regard.

  
B. DUFFY



HQ

# PATROL REPORT

Station: **WENAK** Population: 351  
 Subdistrict: **WENAK** Council Area: **WENAK - BUT**  
 District: **EAST SEPIK** House of Assembly Electorate: **WENAK OPEN**  
 Report No: **1 of 1973/74** Map Reference: -  
 Conducted by: **F.E. WADE** Last Patrol: **OCT. 1972**  
 Designation: **PATROL OFFICER** Objects of Patrol: **GRAVELLING OF KAUK TO SONAM RD.**  
 Duration: **17-1-74 to 1-2-74**  
 No. of Days: **7 days**  
 Census Division: **BUT - BOIKEN.**

The District Commissioner,  
*EAST SEPIK* District,  
*WENAK*

In respect of this patrol, I attach

Field Officers Journal Folios 2 To 6 ,	( ✓ )
Patrol Instructions, <i>N.A.</i>	( )
The Report and my comments,	( ✓ )
Area study,	( )
Updating of area study	( )
Situation Reports Nos 1— ,	( ✓ )
Patrol map,	( )

DATE: *11 / 2 / 1974.*

*[Signature]*  
 Assistant District Commissioner

The Secretary,  
 Department of the Chief Minister and Development Administration,  
 KONE DOBU, Papua New Guinea.

In respect of this patrol, I attach

Area study,	( )
Updating of area study,	( )
Situation Reports Nos 1— ,	( ✓ )
.....	( )
.....	( )
District Headquarters assessment of	Above average
Patrol & Report.....	Average ✓

DATE: *20 / 2 / 1974.*

Below average  
*[Signature]*  
 District Commissioner

DEPARTMENT OF THE CHIEF MINISTER & DEVELOPMENT ADMINISTRATION

P.O. Box 2396  
KONEDOBU  
Papua New Guinea

Ref.: 67-8-34  
Date: 11/3/74.

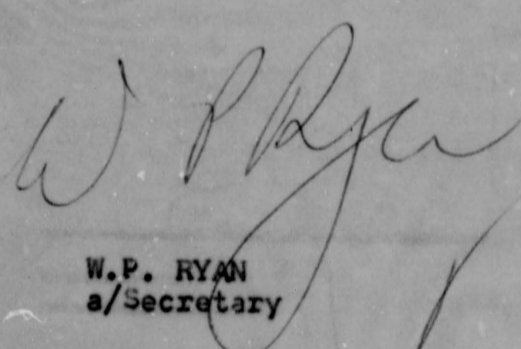
The District Commissioner  
East Sepik District.....  
P.O. Box 72.....  
WEWAK.....

RE: WEWAK.....PATROL NO. 1.....OF 1973/74..  
CONDUCTED BY MR. F.E. WADE.....  
TO BUT - BOIKEN.....CENSUS DIVISION (8).

... I acknowledge with thanks receipt of:-

- . Situation Report No. 1.....  
together with assessments. These have been distributed  
to appropriate Headquarters' Branches for information  
and any action required.

~~xxx:xxxx: Study amendments/recommendations~~



W.P. RYAN  
a/Secretary


DDA 67.8.34

XXXXXXXXXXXXXXXXXXXXXXX  
CHIEF MINISTER & DEVELOPMENT ADMINISTRATION,  
District Office, Post Office Box 72,  
WEWAK

67-3-3

20th February, 1974

Assistant District Commissioner,  
Sub District Office,  
WEWAK



WEWAK PATROL REPORT NO 1 OF 1973/74

Reference memo 67-1/531 of 8th February, 1974 is acknowledged with thanks.

Mr. F. Wade (Patrol Officer) who has been supervising the gravelling and forming of Kauk-Sowam Road has carried out the task efficiently.

Very good work done by Mr. Wade.

Please forward one copy of this patrol report for our records.

E.G. HICKS  
District Commissioner

→ c.c. Secretary,  
Department of the Chief Minister  
& Development Administration,  
Post Office Box 2396,  
KONEDOBU

Two copies of the above report forwarded herewith.

*E.G. Hicks*

E.G. HICKS  
District Commissioner

67-3-3

### PATROL REPORT

DEPART

Number: 4 of 1973/74

East Sepik

conducted by: J.R. BLYTH

Area patrolled: Western Islands

Duration of patrol: 15/3 to 22/3/74

Last D.D.A. patrol: July, 1973

Last O.L.G. patrol: Nil

Map reference:

Objects of patrol: Police Investigation & Court Hearings.

Station: Wewak

Subdistrict: Wewak

Designation: Assistant District Officer

Personnel accompanying: Const C. Bapkalise

Number of days: 6

Total population of area: 889

Council area: Nil

House of Assembly Electorate: Wewak Open

The District Commissioner,  
East Sepik District,  
WEWAK.

DEPARTMENT OF THE  
CHIEF MINISTER  
AND DEVELOPMENT ADMINISTRATION  
5 APR 1974  
DISTRICT OFFICE  
WEWAK  
EAST SEPIK DISTRICT

- In respect of this patrol, I attach
- Field Officers Journal Folios 17 To 18,
- Patrol Instructions,
- The Report and my comments,
- Area study,
- Updating of area study,
- Situation Reports No's 1- 2,
- Patrol map,

- ( )
- ( / )
- ( )
- ( )
- ( )
- ( / )
- ( )

DATE: 3/4 1974

*[Signature]*  
Assistant District Commissioner

The Secretary,  
Department of the Administrator,  
Division of District Administration,  
KONEDOBU, Papua New Guinea.

- In respect of this patrol, I attach
- Area study,
- Updating of area study,
- Situation Report No's. 1—
- .....
- .....
- District Headquarters assessment of
- Patrol & Report.....

- ( )
- ( )
- ( )
- ( )
- ( )
- Above average
- Average
- Below average



Date: / /19

.....  
District Commissioner

67-3-3

# PATROL REPORT

DEPARTMENT

Number: 4 of 1973/74

East Sepik

conducted by: J.R. BLYTH

Area patrolled: Western Islands

Duration of patrol: 15/3 to 22/3/74

Last D.D.A. patrol: July, 1973

Last O.L.G. patrol: Nil

Map reference:

Objects of patrol: Police Investigation & Court Hearings.

Station: Wewak

Subdistrict: Wewak

Designation: Assistant District Officer

Personnel accompanying: Const C. Bapkaiaie

Number of days: 6

Total population of area: 889

Council area: Nil

House of Assembly Electorate: Wewak Open

The District Commissioner,  
East Sepik District,  
WEWAK.

DEPARTMENT OF THE  
CHIEF MINISTER  
AND DEVELOPMENT ADMINISTRATION  
5 APR 1974  
DISTRICT OFFICE  
WEWAK  
EAST SEPIK DISTRICT

- In respect of this patrol, I attach
- Field Officers Journal Folios 17 To 18,
- Patrol Instructions,
- The Report and my comments,
- Area study,
- Updating of area study,
- Situation Reports No's 1- 2,
- Patrol map,

- ( )
- (✓)
- ( )
- ( )
- ( )
- (✓)
- ( )

DATE: 31 4 1974

*[Signature]*  
Assistant District Commissioner

The Secretary,  
Department of the Administrator,  
Division of District Administration,  
KONEDOBU, Papua New Guinea.



- In respect of this patrol, I attach
- Area study,
- Updating of area study,
- Situation Report No's. 1--

- ( )
- ( )
- ( )
- ( )

District Headquarters assessment of  
Patrol & Report.....

- Above average
- Average
- Below average

Date: / /19

District Commissioner

DEPARTMENT OF THE CHIEF MINISTER AND DEVELOPMENT ADMINISTRATION

P.O. Box 2396

KONEDOBU

Papua New Guinea

Ref. : 67-8-41

Date : 2/5/74.

The District Commissioner  
East Sepik District  
P.O. Box 72  
WEWAK

RE : WEWAK PATROL NO. 4 OF 1973/74.  
CONDUCTED BY MR. J.R. BLYTH  
TO : WESTERN ISLANDS CENSUS DIVISION

I acknowledge with thanks receipt of:-

Situation Report Nos. 1-2  
together with assessments. These have been distributed  
to appropriate Headquarters' Branches for information  
and any action required.

~~xxxxxx Study amendments/recommendation~~

F.O.J.'s are returned herewith.

*W.P. Ryan*  
W.P. RYAN  
s/Secretary

DDA 67. 8. 41

67-2

DISCOM WEWAK

67/3/3



District Office,  
P.O. Box 72,  
WEWAK...E.S.D.  
9th April, 1974.

Assistant District Commissioner,  
Sub-District Office,  
P.O. Box 179,  
WEWAK...E.S.D.

PATROL NO. 4 OF 74/75  
BLYTHER - WESTERN ISLANDS

Comment-

1. I agree that SUBELI Base Camp, as a location independent of the Plantation, should be staffed at regular intervals on a 'visiting patrol' basis. In view of our heavy R.I.P. commitment we cannot afford a man full time.
2. It seems that there are a number of political possibilities open to the WUVULU and AVA people:-
  - (a) Remain as they are with appointed officials.
  - (b) Elect their own officials - calling them Luluais or whatever they desire.
  - (c) Establish a formal Local Government Council.
  - (d) Elect their own officials and form a 'progress association' or committee to administer projects and any funds such as R.I.P.
  - (e) The people themselves may have their own ideas.Please send an experienced officer to WUVULU and AVA in the near future to discuss these possibilities and any other matters they care to raise.
3. A copy of the report has gone to our Headquarters.

*E.G. Hicks*

E.G. HICKS  
District Commissioner.

c.c. H.Q. Konedobu.

PAPUA NEW GUINEA

67-1/720

BD/hs

Department of the Chief Minister &  
Development Administration,  
Sub-district Office,  
P.O. Box 179,  
WEWAK.  
East Sepik District.


14th March, 1974.

Mr. J. R. Blyth,  
Assistant District Officer,  
Sub-district Office,  
WEWAK.

PATROL INSTRUCTIONS.

Please proceed to WUVULU by Aerial Tours on 15th March, 1974, to conduct Local Court Hearings into a reported riot involving plantation labourers and villagers. A Police Constable can accompany you to carry out the prosecution. A Situation Report on the incident is to be submitted on return.

The M.V. ROUNA FALLS is due to collect your party on Tuesday, 19th March, 1974.

  
B. DUFFY  
Assistant District Commissioner.