

NATIONAL ARCHIVES & PUBLIC RECORDS SERVICE
OF PAPUA NEW GUINEA

PATROL REPORTS

DISTRICT: MILNE BAY

STATION: ESA'ALA, 1968 - 1969

Original documents bound with reports
for: Sehulea, volume 1.

Papua New Guinea Patrol Reports

Digitized version made available by



Copyright: Government of Papua New Guinea. This digital version made under a license granted by the National Archives and Public Records Services of Papua New Guinea.

Use: This digital copy of the work is intended to support research, teaching, and private study.

Constraints: This work is protected by the U.S. Copyright Law (Title 17, U.S.C.) and the laws of Papua New Guinea. Use of this work beyond that allowed by "fair use" requires written permission of the National Archives of Papua New Guinea. Responsibility for obtaining permissions and any use and distribution of this work rests exclusively with the user and not the UC San Diego Library.

Note on digitized version: A microfiche copy of these reports is held at the University of California, San Diego (Mandeville Special Collections Library, MSS 0215). The digitized version presented here reflects the quality and contents of the microfiche. Problems which have been identified include misfiled reports, out-of-order pages, illegible text; these problems have been rectified whenever possible. The original reports are in the National Archives of Papua New Guinea (Accession no. 496).

MILNE BAY DISTRICT PATROL REPORTS

1968-1969

SEHULEA & BOLUBOLU
ESA'ALA

<u>Report no.</u>	<u>Officer conducting patrol</u>	<u>Area patrolled</u>
<u>Sehulea</u> 1-68-69	D. J. Young	Duan L.G.C. area South of Normanby C.D.
2-68-69	D. J. Young	South Normanby Island C.D.
3-68-69	D. J. Young	South Normanby C.D.
4-68-69	D. J. Young	South Normanby C.D. Duan L.G.C. area
<u>ESA'ALA</u>		
2-68-69	A.D. Stevens	Part only of Northern Normanby & S. Normanby Is. C.D. Part only of Dobu & Duan
<u>BOLUBOLU</u>		
1-68-69	L.W. Bragge	Goodenough Island
3-68-69	L.W. Bragge	Goodenough Island C. Area
4-68-69	R. F. Moore	Stationary Patrol Faiava-Goodenough Is. C.D.
5-68-69	L.W. Bragge	Island L.G. Council area/ Ferguson L.G. council area
6-68-69	K. J. Kaidadaya	Goodenough Island Council area
8-68-69	L.W. Bragge	Part Goodenough Is. L.G.C
9-68-69	R. F. Moore	West Ferguson Council area
10-68-69	L.W. Bragge	Goodenough Is. L.G.C. area

13

TERRITORY OF PAPUA AND NEW GUINEA

PATROL REPORT

Report Number..... **ESA'AVA No. 2-68/69**

Subdistrict..... **ESA'AB**

District..... **MILNE BAY**

Type of Patrol... **SPECIAL**

Patrol Conducted by.... **ALAN D. STEVENS. PATROL OFFICER**

Area Patrolled) **PART ONLY OF THE NORTHERN NORMANBY**
 (Council and/or) **AND SOUTHERN NORMANBY ISLAND CENSUS**
 Census Division/s.) **DIVISIONS. PART ONLY OF DOBU AND DUAU COUNCIL**
AREAS.

Personnel Accompanying Patrol. **Const. Jack POKA 2153 R.P. & N.G.C.**
 **Interpreter. MADATE MONEA**

.....

Duration of Patrol - **From 15 / 5 / 69 To 22 / 5 / 69**

No. of Days. **8 days - seven nights actually camped out.**

Last D.D.A. Patrol of Area... **August-October 1968** ..

Date.....Duration.....

Objects of Patrol (Briefly). **To finalise purchase of**
Timber Rights to an area of approximately 5,250 acres
known as AWARAI.

.....

Total Population of Area Patrolled.....

Director of District Administration,
KONEDOBO.

Forwarded, please

/ /19

.....
District Commissioner

52A 67-4-36

18

Distroff
67-3-1



ESA'ALA,
Milne Bay District.

22nd September, 1969

The District Commissioner,
Milne Bay District,
A L O T A U.

PATROL REPORT ESA'ALA 2-1968-69

Receipt is acknowledged of your Minute
67-3-1 dated 30th July, 1969.

2. Written patrol instructions were never issued by myself.
3. Mr. Stevens proceeded from ALOTAU to ESA'ALA with an advance of \$3500.00 for the express purpose of completing this land purchase, or rather, timber purchase.
4. Initially it was intended that he stay at the new Awarai Bay airstrip which is several minutes walk from the boundary of the timber lease. Movement in the immediate area of the timber lease embraced isolated hamlet groupings from three Rest House groups and two Council areas.
5. Further comments are contained in P/R ESA'ALA No. 1/1968-69, and SEHULEA P/R No. 1/1968-69, both of which were submitted after Mr. Stevens' report.
6. It was difficult for the Assistant District Commissioner to control the issue of firearm licences when rejected applicants were obtaining their licences from the Police Officer in SAMABAI. This practice has since ceased.
7. My comments on the report were never made as the report was submitted in ALOTAU with a copy to myself.
8. SEHULEA P/R 1/1968-69 does not list a shotgun holder at PWANAPWANA (SAPLOA).
9. For your information, please.

(J.A. EDWARDS)

Assistant District Commissioner

Minute to:

The Secretary,
Department of the Administrator,
Division of District Administration,
KONEDOBU.

Forwarded please. Your 67-4-36 of 10th July, 1969 refers.

Date: 30/9/69
File: 67-3-1


(F.G. Driver)
District Commissioner

ess
nal

67.4.36 67-4-3
TERRITORY OF PAPUA AND NEW GUINEA

Telegrams..... DISCOM
Our Reference..... 67-1-3
If calling ask for
Mr.....

Department of District Administration,
District Headquarters,
Milne Bay District,
ALOTAU.



7th July, 1969.

The Director,
Department of District Administration,
KONEDOB.

PATROL REPORT - ESA'ALA NO. 2-68/69

June, 1969.

Thank you for radio No. 2333 of 25th

2. Comments were addressed to the Assistant District Commissioner, Esa'ala, with a copy to you. Unfortunately I am unable to comment further on the report as I am not fully au fait with the area or the specific circumstances, having just taken over the District.

F.G. Driver
(F.G. Driver)
District Commissioner

Division of District Administration,
Department of the Administrator,
KONEDOBU. PAPUA.

67-4-36

10th. July, 1969.

District Commissioner,
Milne Bay District,
ALOTAU.

PATROL REPORT ESA'ALA 2-68/69

Receipt of the above mentioned Report is acknowledged.

I can find no copy of either the Assistant District Commissioner's instructions to Mr. Steven on his comments on this Report.

What was the purchase price paid for these Timber Rights? How was it apportioned, and what monies, if any, were banked or will be invested.

It is our responsibility to keep the people continually advised as to what is being discussed in the House. I appreciate that the people at this stage of political development are interested more in parochial matters than national issues.

Improved communications are necessary for the diversification of the economy. New secondary industries cannot be established unless there are demands for goods, and ways of getting them to market.

To what extent are the people involved in trading and small boat ventures?

The Aid Post Orderly's absences from his aid-post should be taken up with District Medical Officer. The issue of the shot-gun should not have been recommended.

Special Arms Permits are no longer issued.

The people in this area, from Mr. Steven's summary of the situation, appear somewhat lethargic; however, I would not interpret this as an apparent satisfaction with their way of living.

I look forward to receiving a fuller situation report when the census is revised.

I note that the North Normandy and South Normandy Census Divisions have not been censused since 1966 and 1964, respectively.

G.C.
Mr. A. Stevens, Patrol Officer,
Esa'ala Sub.District,
MILNE BAY DISTRICT.

(T. W. ELLIS)
Secretary.

Department of the Administrator.

Please note that political education must be a continuing process in all situations with the emphasis on the advantages of national unity.

DISADM PNG136 25/6/69 (R.G. ORWICK) GRA 67-4-36

← PIA

(15)

394

DISCOM
ALOTAU

2333 PLEASE FORWARD COPY YOUR COVERING MEMORANDUM RESPECT
ESA'ALA PATROL REPORT 2/68-69 DISADM

COL DISCOM 2333 MEMORANDUM ESA'ALA PATROL 2/68-69 DISADM)

67.4.36 (14)

c.c. The Director,
Department of District Administration,
Kororodou.


2 copies of the above report are attached for your info
information please.

M J Denehy

(M.J. Denehy)

a/District Commissioner.

c.c. Mr. A.D. Stevens.



~~PO (AND)~~

DC received as
found every morning
as Page 1 not received

per

25/6/66

PATROL DIARY - NSA'ALA No.2-68/69

- Thursday 15/5/'69 Rose 0530. "MANAGUNA" departed from NSA'ALA 0610. As with yesterday the surf at Awarai Bay was too rough so the patrol gear was landed in the protected anchorage of MIADEBA at 0930 hours. Talked to some of the Miadeba people and then walked to AWARAI BAY airstrip site to contact people from each of the areas where the owners of the "AWARAI" land live. Sent out messengers then returned and slept at MIADEBA.
- Friday 16/5/'69 Rose 0530. Spent the day checking through the purchase documents and in discussions with the people. Slept MIADEBA.
- Saturday 17/5/'69 Rose 0530. By lunch time most of the owners of the AWARAI land had arrived so I began to list them and construct genealogies. We had general discussions on the method of payment, values, etc. Ceased at dark after the people had informed me that they would like to begin walking the boundaries tomorrow because there was not an abundance of food at MIADEBA.
- Sunday 18/5/'69 Rose 0530. The people attended Christian worship before departure at 0800 for SEWA BAY. Proceeded to Awarai Bay and then struck inland along the POMAPOMINA creek - the carriers following the main track (which seemed in good order) while myself and several of the owners of the land deviated at various points to confirm the boundaries - both internal and external ones. Arrived PWANAPWANA approximately 1400 hours. Walked down and met Mr. Wilkinson the Spuncillor for PWANAPWANA and also the STEWARTSON Brothers sawmill staff. Slept PWANAPWANA.
- Monday 19/5/'69 Rose 0600. Began some area calculations of areas the boundaries we had already confirmed. 0900 hours - the remainder of the owners - the ones who were considered too infirm to make the walk to MIADEBA. The morning was spent going

(11)

back over all that had been said at MIADEBA
and completing genealogies.

The afternoon spent confirming boundaries.
Slept PWANAPWANA.

Tuesday 20/5/69

Rose 0500.

Some carriers had to come from a hamlet about
an hour's walk away so we did not depart 'til 0815.

The tracks were in good condition and the
carriers reached DARUBIA at approximately 1200.

We walked along much of the OBUGA river and
confirmed internal boundaries.

The afternoon was spent reviewing genealogies.
Slept DARUBIA.

Wednesday 21/5/69

Rose 0530.

Most of the people present at 0800 so the morning
was spent confirming boundaries of clan lands.

During the afternoon the purchase agreement was
finalized but was completed too late for the
patrol to depart so slept DARUBIA.

Thursday 22/5/69

Rose 0530.

0630 Departed with 10 carriers from DARUBIA for
ESA'ALA. Arrived 1230 - carriers arrived 1400.

Spent the afternoon unpacking, cleaning up etc.

..... END OF PATROL
8

10

INTRODUCTION

The patrol was mounted in order to visualize the purchase of Timber Rights to an area of approximately 6,250 acres known as AWARAI Timber Area situated about one mile north of SEWA Bay on NORMANBY Island in the ESA'ALA Sub-District of the MILNE BAY District.

The first person I spoke to at MIADIBA in relation to the Timber Lease (LEBONAI/YOGARU (F)) posed some problems. She claimed to own portion of the land and said that she did not want to sell the rights to the timber all at once. She said that when the sawyers were ready to cut an individual tree they could come and pay her for it. If paid in bulk she claimed it would result in very little per tree - and yet sawn timber was sold at considerably high prices.

I explained that the system she proposed was too cumbersome - that the purchase of the timber rights to an entire area simultaneously would be easier for all - the owners would receive a fairly large sum all at once instead of dribs and drabs and there would be no bickering over individual trees later on.

I also explained for the benefit of all the people the simple economics of running a sawmill - the capital outlay for the logging equipment, the cost of wages, fuel etc. - the capital outlay and depreciation of the sawmill itself and further wages, fuel, spares and general overhead - shipping costs - and the resultant small proportion of profit or even a loss.

The explanations satisfied practically everyone except LEBONAI who then said she did not wish to sell at all. I explained that it was her right to decline but asked what impression she had conveyed to the officer who had made the original enquiries into the matter. She thought she had conveyed to the officer that she would sell nothing and she had been surprised to hear that I had come to pester them about the matter again.

LEBONAI then explained her animosity toward timber getters by claiming that: "Several years ago the Methodist mission from Salamo came and cut many trees for their sawmill and did not pay for them. This shows the basic dishonesty of the white men."

(9)

It was again explained that the government intended to pay for all rights in cash before a single tree was felled and that I had the money with me. This made little difference to her attitude.

Attention was then directed to the other people who claimed ownership to parts of the area. All of them said they would be willing to sell providing they were satisfied with the final price - at this stage of course, when we were talking in amounts per acre, it was very difficult for them to estimate how much they would probably receive so they reserved their final decision until we could work out a couple of examples - which seemed only fair.

The problem of LEBONAI's refusal was settled unexpectedly next morning when we began walking the boundaries: The local people call both the creeks that drain into Awarai Bay POMAPOMAINA and although LEBONAI owns land between the two creeks she owns none at all south of the southern creek which forms the northern boundary of the lease area.

Whenever it was practical we walked along the boundaries - the carriers excepted, they stayed on the main tracks - and where it was not practical the boundaries were carefully explained and pointed out.

The remainder of the transaction went very smoothly. There were no disputes between the various owning groups as to boundaries and the final values were quite acceptable to them.

The only absentee owners were minors. So one way and another the patrol was in the field for less time than anticipated.

The following is a list of the land owners in the Awarai Bay
Timber Lease area:

BODUGHERE EXAN FAMILY

- MANIGIUGTU/KEIPOKOLAM (M) ADULT
- DARUMES/WELUNETA (F) "
- GAIUPEREI/SOYEI (F) "
- TOMIAPU/YAMERO (M) "
- MASEIWAYA/YAMERO (F) "
- SINABONATREDI/KOMANIWAN (M) "
- DIMEIYERO/TAWIGU (F) "
- GILAIORTA/TANABUAN (F) "
- MARSIU/SINTONI (M) "
- SINEIMANORI/TAUWEIGU (F) "
- THEROUMA/TANIDINI (F) MINOR
- DARUMES/TANIDINI (F) "
- SIRIOGA/TANIDINI (F) "
- DARUYJWEI/TANIDINI (F) "
- NANARA/TOMIAPU (F) "
- TAUGIEKI/MARSIU (M) "
- TOTWIS/KOMANIWAN (M) "
- TANEDINI/DIMWRAKEI (M) ADULT (AGENT)

NEGABIANI FAMILY

- TAUTULEI'I/DAGOIELA (M) ADULT (AGENT)
- BODONEI/GAIUGOGO (F) "
- UWARIBOBORI/TAUTULEI'I (F) "
- MAINAK/KITAI (M) "
- SINAWADAIA/TAUTULEI'I (F) "
- GIGINATAU/KAMINIKO (M) "
- DIBWEGA/MAINAK (M) MINOR
- YONAI/MAINAK (F) "
- TAUTULAI'I/MAINAK (M) "
- KIDOLEI/MAINAK (M) "
- NEWYAGIMO/MAINAK (F) "
- TUPWIALA/MAINAK (M) "
- SORDIA/GIGINATAU (M) "
- NERELI/GIGINATAU (F) "

(7)

NEDIOWANI FAMILY

LAMORGINA/MASORLEI	(M)	ADULT (AGENT)
SINIAGARO/YAWUDAIYA	(F)	"
NEGILIDO/MASORLEI	(F)	"
SALROBA/MARINARI	(M)	"
TUPAIALE/MASORLEI	(M)	"
GWARCIMOJANI/SIMAIELA	(F)	"
YAWELOGA/LAMORGINA	(M)	MINOR
GUNAWAKEI/LAMORGINA	(M)	"
DOSI/LAMORGINA	(F)	"
PILORLI/SALROBA	(F)	"
LEMUALIMOSINA/SALROBA	(M)	"
MERILEONI/SALROBA	(F)	"
TAUWAILOGE/TUPAIALE	(M)	"
NEGILISI/TUPAIALE	(F)	"
SIWIAI/TUPAIALE	(M)	"
DOSALINI/TUPAIALE	(F)	"

NESTOLI FAMILY

NIEMA/MANIGIUBIU	(M)	ADULT (AGENT)	
SADEIYA/PILIWAS	(F)	"	GAIYUPALEI/LAMORYEGA (M) MINOR
DORIEGU/PAUGWOGADILLO	(F)	"	GADORLERI/TAUSIMUNA (F) "
LAFIGU/MANIGIUGIU	(F)	"	LEWADIGIU/TAUSIMUNA (F) "
LASOWAK/TUBUWARAGA	(M)	"	YAWILANKO/AUWELAIYA (M) "
LASEIULLI/MANIGIUGIU	(F)	"	
YAWARINIKO/DORIEGU	(M)	"	
LAMORYEGA/MANIGIUGIU	(M)	"	
YALUMANRI/SORYA'EI	(F)	"	
SILOGA/MANIGIUGIU	(F)	"	
TAUSIMUNA/TAUSIERO	(M)	"	
AUWELAIYA/MANIGIUGIU	(M)	"	
SISILIGWO/APUNSIYA	(F)	"	
WAINANARO/NIEMA	(F)	MINOR	
DEDEBO/NIEMA	(F)	"	
KUNORLEI/NIEMA	(F)	"	
MALOTA/LASOWAK	(F)	"	
NEDIORYO/YAWARANIKO	(F)	"	
LEGIDOREI/YAWARANIKO	(F)	"	
DABUNBIANI/YAWARANIKO	(M)	"	
NEIWALEMU/YAWARANIKO	(F)	"	
MALOTA/YAWARANIKO	(F)	"	

(6)

DASUMAPOI FAMILY

GOGOWEA/KEDODOIEI (M) ADULT (AGENT)
 MWAKEGA/DOGINIPE (F) "
 PINIANI/DARUWEI'IE (F) "
 GERISINONEI/DOGINIPE (M) "
 SINIGERENI/DAUKATAGA (F) MINOR
 NINIBUYA/GOGOWEA (M) "
 BOSINEIWABU/GOGOWEA (F) "
 MANIO/GOGOWEA (M) "
 MODEIGUYA/GOGOWEA (M) "
 SINERAIBO/GOGOWEA (F) "

NEIKAU FAMILY

MAMEIELO/~~GUMBODEI~~
 GIAWEBU (F) ADULT (AGENT)
 KAUABAU/GUMBODEI (M) "
 TAUSTUNA/KAUBAI (M) MINOR.

MAIWAKO FAMILY

YAWARANIKO/DOROGU (M) ADULT (AGENT)
 MWADIEA/DOROGU (F) "
 NESELIWAN/DOROGU (F) "
 NEIGIDLERLI/YAWARANIKU (F) MINOR
 TAUBUNELARWI/YAWARANIKU (M) "
 NEWELLEMU/YAWARANIKU (F) MINOR
 MWALOTA/YAWARANIKU (F) "
 SINUNDORELU/MADANUWEI (M) "
 KANALEKO/MADANUWEI (F) "
 NAGIEMU/MADANUWEI (F) "
 (NEBUDOYA/MADANUWEI (F) "
 WALIWALIBU/YALIBAINA (F) "
 DAUTOLELEI/YALIBAINA (F) "
 DAGUYALI/YALIBAINA (M) "
 ALEMOM/YALIBAINA (M) "
 GWANTERANI/YALIBAINA (F) "

SITUATION REPORT

The following Situation Report is probably not as penetrating as it could be because I had been in the Sub-District less than twentyfour hours when the patrol was mounted.

A. POLITICAL

(a) The people from PWANAPWANA seem quite satisfied with their Local Government Council - they express a preference to the area administration offered by councils to the village type that existed before the introduction of councils. Although their appreciation is increasing all the time they admit that they still want much guidance from the council advisers.

The only pressing problem they claim at the moment is that they are without a Clerk and they consider the council is probably suffering because Mr. David Y^Uang, the advisor, is forced to do all the administrative work at present.

TANDIN/DIMWRAREI from PWANAPWANA, who was one of the land owners in the lease area, was with the patrol for the entire period. He is a "Ward Committee" and was very helpful. He has a pleasant disposition and seems to command a reasonable amount of influence.

(ii) HOUSE OF ASSEMBLY. - The people from this area could not tell me who their Member is until we reminded them of the House of Assembly elections and when they were. They then recalled that it was one Norm Evernett from **SEBULUGOMPA**. But none of the three villages have been visited by him.

It soon became apparent from such statements that the House of Assembly is but a name to these people at present.

B. ECONOMIC

(i) The people from DARUBIA have not made much copra over the last few years. This they attribute to unreliable pick-ups. Now, they say, the services are much improved and they are working with a little more zeal. They have recently cleaned up much of their plantation. I saw an area of 20 - 30 acres which has been newly cleared about a mile inland for new plantings of coconuts. It is a family venture.

The village plantation is being increased with new plantings every year and there are numerous trees at various

(4)

stages of growth to support this statement.

The people have some coffee but they claim they have never bothered picking any because the return for Robusta is too low for the amount of work involved - especially when compared with copra.

The village of DARUBIA has seven cattle - four bulls, two cows and one steer.

(i) (b) PWANAPWANA have a good plantation of coconuts - reputedly 1400 trees - but most of it is very neglected and overgrown and several years of coconut crop is rotting in amongst the undergrowth. Recently the PWANAPWANA people elected Mr. Jack Wilkinson (unopposed) as their Councillor to the newly instituted Multi Racial Local Government Council and his first effort for his ward has been to spur the dormant copra industry back into life. So far about five acres have been cleaned - the area surrounding the resthouse!

Their coffee is neglected for similar reasons to those given by the people of DARUBIA.

(ii) The people claim they like to see development of industries in the area because they realize the benefit of income to the area and general development that accompanies industry: Communications etc.

Their only complaint is that wages at the Sewa By sawmill are too low at the reputed figure of \$4.50 per week without rations!

(iii) When there was an Agriculture Officer stationed at ESA'ALA he used to make periodic visits and explain methods etc. to them but the people in their own words "have never been over enthusiastic about cash crops. We work as our mood dictates."

(iv) Councillor YOGAI/KADIETA of DARUBIA would like to see a bulldozer come and level off the road from AWARAI BAY airstrip site, through DARUBIA to GANAWI ~~PLA~~ plantation and perhaps on to SEHULEA Patrol Post. I walked over the section from DARUBIA to AWARAI BAY. The trees have all been cleared already and some levelling with a bulldozer, some draining and the construction of two small bridges would make it quite a good road. When the ESA'ALA - AWARAI BAY section of the road and the airstrip are

completed the road could be extended through to Darubia and, it is hoped, eventually right through SEHULEA Patrol Post to connect up to the road that the people are constructing, under Patrol Officer Young's guidance, to SEWA BAY.

Once such a road was constructed and the two councils had a tractor and trailer there would be no excuse for the present copra potential not being realized.

Increased communications may even induce a higher standard of living or demand for material objects that would be more readily available, which in turn would create a need for money - that only thing that will ensure a conscientious effort at copra production. At present the people ~~are~~^{seem} quite satisfied with their way of living, which is one that requires the use of little or no money.

C. SOCIAL

(i), (a) HEALTH - AID POST PWANAPWANA. This is a well kept construction in clean surroundings. However in the two days we were present the A.P.O. NEIGAIYANI/SEILASA ?, was not in attendance. The people say he used to be quite a good Aid Post Orderly, but since he obtained a licence and a shotgun at around Christmas time he is seldom ever found at the Aid Post. I have experienced cases before where Aid Post Orderlies were granted Special Arms Permits and the Aid Post services suffered.

The people claim to be very unsatisfied with the present situation and would like an Aid Post Orderly who will give some service.

There is no suitable alternative place for treatment so they have often to resort to traditional methods or "cures" which are understandably not as effective as is desirable.

(i), (b) DARUBIA & MIADEBA. DARUBIA has an Aid Post of sorts but no Orderly. They claim to have been without one for some four months. They say the previous one was transferred and a replacement was promised but has not arrived. The people of MIADEBA used to visit DARUBIA but now have to go to ESA'ALA for treatment.

(ii) MISSIONS. The people in the three villages seem generally happy with the missions in their areas. The only exception seems to be the sour episode between the peoples of DARUBIA and MIADEBA and the Methodist Sawmill at S'lamo: the mission apparently asked the people to cut trees and haul the logs to the beaches -

2

the batch was taken away but not paid for so the remainder are sitting where they were left.

(iii) EDUCATION. Reputedly only about one third of the children from DARUBIA go to school - ESA'ALA being the closest; although some go to SALAMO, UBUYA and DOBU.

PWANAPWANA have a village school attended by most of the children - standard I and II. If children pass Std. II they have a chance to go higher grades at BUNAMA.

(iv) PWANAPWANA had a WOMEN'S CLUB but it is now defunct. Neither DARUBIA or WIADEBA have ever had a Women's Club.

The patrol was generally well received. Good weather was enjoyed throughout and co-operation was excellent.



Paul Stevens
Patrol Officer.

ESA'ALA PATROL No 2-68/69.

NORMANBY ISLAND

ESA'ALA SUB-DISTRICT

MILNE BAY DISTRICT

PATROL CONDUCTED BY:

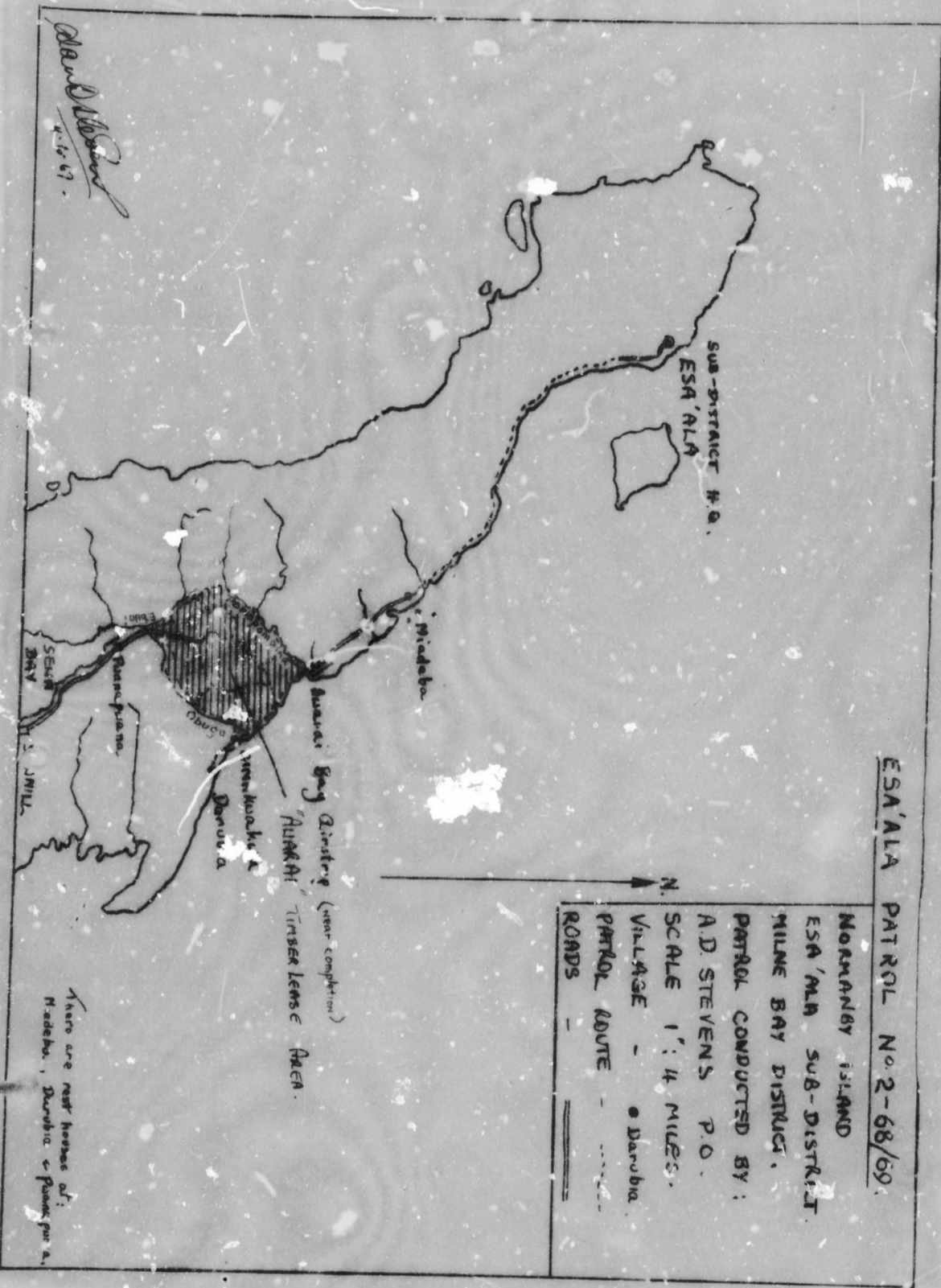
A. D. STEVENS P.O.

SCALE 1" = 4 MILES.

VILLAGE - Darubia

PATROL ROUTE - - - - -

ROADS - - - - -



Alfred Wood
11.12.69

There are rest houses at:
Meadaba, Darubia & Raukapa no.