

National Archives & Public Records Services
of Papua New Guinea

PATROL REPORTS

District : Western
Station : Balimo
Volume : 17
ISBN NO : 9980-910-79 -8
Accession NO : 496
Period : 1972-1973

Filmed by/for the National Archives of Papua New Guinea
Port Moresby 1995

Sole Custodian: National Archives of Papua New Guinea

Papua New Guinea Patrol Reports

Digitized version made available by



Copyright: Government of Papua New Guinea. This digital version made under a license granted by the National Archives and Public Records Services of Papua New Guinea.

Use: This digital copy of the work is intended to support research, teaching, and private study.

Constraints: This work is protected by the U.S. Copyright Law (Title 17, U.S.C.) and the laws of Papua New Guinea. Use of this work beyond that allowed by "fair use" requires written permission of the National Archives of Papua New Guinea. Responsibility for obtaining permissions and any use and distribution of this work rests exclusively with the user and not the UC San Diego Library.

Note on digitized version: A microfiche copy of these reports is held at the University of California, San Diego (Mandeville Special Collections Library, MSS 0215). The digitized version presented here reflects the quality and contents of the microfiche. Problems which have been identified include misfiled reports, out-of-order pages, illegible text; these problems have been rectified whenever possible. The original reports are in the National Archives of Papua New Guinea (Accession no. 496).

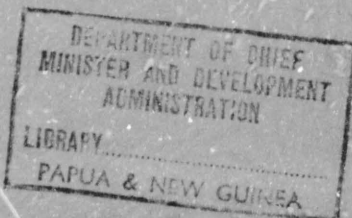
NATIONAL ARCHIVES OF P.N.G. - WESTERN

PATROL REPORT OF: BALIMO WESTERN

ACC. No: 496.

Volume No:17..... MT/73..... Number of Reports:11.....

PERORT No: <u>BALIMO</u>	FOLIO	OFFICER CONDUCTING PATROL	AREA PATROLLED	MAPS/ PTS	PERIOD OF PATROL	FICH No:
[1] 10 OF 1972/73	1-7	J.A. SCOTT APC	GOGODALA WEST CENSUS DIVISION.		6.8.72 - 9.9.72	
[2] 20 OF 1972/73	1-2	P.D. HANKE ADO	GOGODALA WEST CENSUS DIVISION.		2.8.72 - 9.8.72	
[3] 30 OF 1972/73	1-2	L. WANSKIN TPO	GOGODALA WEST CENSUS DIVISION.		6.8.72 - 12.8.72	
[4] 4 OF 1972/73	1-2	R.D. DONOVAN ADC	GOGODALA WEST CENSUS DIVISION.		14.8.72 - 18.8.72	
[5] 5 OF 1972/73	1-2	L. WANSKIN TPO	GOGODALA WEST AND EAST CENSUS DIVISION		14.9.72 - 25.10.72	
[6] 6 OF 1972/73	1	P.D. HANKE ADO	GOGODALA EAST CENSUS DIVISION.		15.8.72 - 18.8.72	
[7] 7 OF 1972/73	1-2	P.D. HANKE ADO	GOGODALA EAST CENSUS DIVISION.		10.10.72 - 2.11.72	
[8] 8 OF 1972/73	1-2	L. WANSKIN TPO	GOGODALA EAST CENSUS DIVISION.		8.1.73 - 22.1.73	
[9] 9 OF 1972/73	1-2	R. DONOVAN ADC	GOGODALA WEST CENSUS DIVISION.		20.2.73 - 23.2.73	
[10] 10 OF 1972/73	1-3	C. MIDDLETON ADO	GOGODALA EAST CENSUS DIVISION.		17.3.73 - 6.4.73	
[11] 11 OF 1972/73	1-2	R.D. DONOVAN ADC	GOGODALA WEST CENSUS DIVISION.		17.5.73 - 19.5.73	
[]						
[]						
[]						
[]						
[]						



WESTERN DISTRICT

PATROL REPORTS

1972 - 73

BALIMO

<u>REPORT NO.</u>	<u>OFFICER CONDUCTING PATROL</u>	<u>AREA PATROLLED</u>
1-72-73	J.A. Scott	GOGODALA WEST C.D.
2-72-73	P.D. Hawke	GOGODALA WEST C.D. (jacket)
3-72-73	L. Wanskin	GOGODALA WEST C.D. "
4-72-73	R.D. Donovan	GOGODALA WEST C.D. "
5-72-73	L. Wanskin	GOGODALA WEST & EAST "
6-72-73	P.D. Hawke	GOGODALA EAST C.D. "
7-72-73	P.D. Hawke	GOGODALA EAST C.D. "
8-72-73	L. Wanskin	GOGODALA EAST C.D. "
9-72-73	R. Donovan	GOGODALA WEST C.D. "
10-72-73	C. Middleton	GOGODALA EAST C.D. "
11-72-73	R.D. Donovan	GOGADALA WEST C.D. "

EMETI

1-72-73	C. Middleton	SOARI/WAWOI Headwaters
2-72-73	R.E. Randolph	GAMA & Upper RAMU "
3-72-73	R.E. Randolph	GAMA, Upper & Lower RAMU "
4-72-73	R.D. Donovan	GAMA, UPPER & LOWER RAMU "
5-72-73	R.D. Donovan	GAMA C.D. "

original 11A
- 67-3-5 Kow.

House of Assembly Electorate: **SOUTH FLY OPEN**

WESTERN District,
DARU.

Patrol map,

Assistant District Commissioner

District Commissioner

POPULATION

Date of Census	Village	TOTALS (Excluding Absentees)				ABSENTEES (Resident outside Electorate)				Grand Total
		CHILD (Under 15 yrs)		ADULT		CHILD (Under 15 yrs)		ADULT		
		M.	F.	M.	F.	M.	F.	M.	F.	
7/6/72	ADIBA	170	145	155	138	6	9	38	13	724
7/7/72	AKETA	101	79	83	120	10	5	27	9	434
1/7/72	ALI	122	112	116	121	1	-	5	-	477
6/7/72	DADI	126	94	108	127	1	1	13	2	472
6/6/72	DOGONA	90	79	72	96	13	15	19	13	397
7/6/72	IKI	64	52	60	71	2	3	4	2	258
7/6/72	IOU	45	47	47	55	8	4	12	5	223
4/7/72	ISAGO	135	120	99	134	7	3	33	10	541
12/7/72	KEWA	125	104	99	117	1	-	17	4	467
12/7/72	KOTALE	101	97	87	99	4	4	28	5	425
29/6/72	MAKAPA	90	69	82	83	-	-	5	-	329
29/6/72	MAN	ALL MANA PEOPLE MOVED TO MUMUNI								
4/7/72	MUMUNI	37	52	46	48	5	3	6	4	201
6/7/72	PIKIWA	56	45	53	61	-	-	3	-	218
5/7/72	PISI	160	159	127	157	7	8	20	7	645
6/6/72	TAI	39	49	40	67	7	2	12	5	221
3/7/72	WASAPEA	60	49	55	65	-	-	-	-	229
TOTALS		1521	1352	1329	1609	72	57	242	79	6261

JWK:CW

P.O. Box 2396,
KONEDOBU.

67-3-5

4th September, 1972.

The District Commissioner,
Western District,
DARU.

BALIMO PATROL NO. 1-72/73.

Reference your Minute of 4th August, 1972.

I acknowledge with thanks receipt of Situation Reports 1 to 8 arising out of the above patrol of the Gogodala West Census Division, together with the appropriate assessments as submitted by Mr. J.A. Scott, Assistant Patrol Officer.

A set of well documented Situation Reports which gave a comprehensive picture of conditions existing in the Census Division. Mr. Scott is to be complimented on a very good piece of field work.

S. J. Pearsall
(S.J. PEARSALL) ^{key}
a/Secretary.

PATROL REPORT No. 1 OF 1972/1973.

Station.....**BALIMO**.....Officer Compiling.....**J.A. SCOTT.**
District.....**WESTERN**.....Subdistrict.....**BALIMO**
Census Division.....**GOGODALA WEST**.....L.G. Council.....**GOGODALA.**

(For recording of routine information not of a situation report nature, actionable at Subdistrict or District level, and of value to succeeding officers. No copy is required at Headquarters.)

(For further pages, use foolscap blanks.)

Govt. Print.—1792/40,000.—5.72.

The patrol conducted the census of the West Gogodala Census Division. All the people in the area co-operated fully in all respects, throughout the census.

All the census details are listed on the inside of the Report cover and in Appendix C. A number of points arise from the figures which I feel require further explanation. Of the total number of deaths at ALL five were cases of infant mortality, which was caused by the recent whooping cough epidemic. The epidemic has now been satisfactorily dealt with.

It will also be noted that there was a large number of migrations into WASAPEA. The people of WASAPEA are KAMURAS, having moved there in 1963. The latest number of people to move into the village are also KAMURAS who came from the area at present being explored to the north. As far as could be ascertained no further people remain in the locality from which they came. A further eight adult male KAMURAS with thier families were located at MAKAPA. These men stated that they wished to move back to thier original villages in the bush. They were however persuaded to remain at MAKAPA until the next patrol pending the result of the contact patrol at present being conducted.

Of the total of 242 absentee male adults, as far as could be ascertained 85 are working for the Government in various departments, and 55 are working in the private sector, no definite information being available about the remaining 102. Of the 79 absentee female adults, 7 are working for the Government and 4 are working in the private sector, the remainder just accompanying thier families. Of the absentee children approximately 5 were undertaking some form of higher education, the remainder just accompanying thier families.

BALIMO PATROL REPORT No. 1 OF 1972/1973.

There is considerable movement within the Sub District, mainly concerned with parents travelling with thier children to the schools at AWABA and BALIMO. This is causing a few problems particularly in the villages close to AWABA, the visitors using the local sago places for supply of food. The cases that have arisen to date have been settled but complaints were made to the patrol. The situation is by no means out of hand but future patrols to the area should keep a watchful eye on the matter.

A dispute was reported to the patrol at ALI. The population of ALI is divided into two factions, the original ALI people and the people from MUGUMUGU on the Fly River. The dispute arose over the rights of the MUGUMUGU people to use the ALI sago place. The sago place has been divided into two sections by the owner (ownership of the land not in dispute) and the MUGUMUGU people have now said that they wish to move further up the ARANIA RIVER to its junction with the SAMAKI CREEK thereby moving away from BALIMO (approximately 65 to 70 miles in a straight line, considerably further by river). Discussions were held with both parties and the pending move was delayed to allow for further talks and until the next patrol visited the area. I am keeping in touch with the matter through the ALI Councillor.

Signed:

Date

J. A. Scott
18/7/72

POPULATION

Govt. Print.—1946/20,000.—J.72.

Govt. Print. - 1946/20,000. - 3.72.

Date of Census	Village	TOTALS (Excluding Absentees)		ABSENTEES (Resident outside Electorate)				Grand Total .		
		CHILD (Under 15 yrs)		ADULT		CHILD (Under 15 yrs)			ADULT	
		M.	F.	M.	F.	M.	F.		M.	F.
		POPULATION PREVIOUS CENSUS(1970)						5922		
		ADD	BIRTHS	362						
			MIG.IN	124				486		
								6408		
		LESS	DEATHS	78						
			MIG.OUT	69				147		
		POPULATION PRESENT CENSUS						6261		

DATE 19/10/72

KAT
District Commissioner

PATROL REPORT

Report number: 2-1972/73

District: Western

Patrol conducted by: P.D.Hawke

Area patrolled: Gogodala West

Duration of patrol: 2-8/9-8-72

Last D.E.A. patrol: July, 1972

Last O.L.G. patrol: April, 1972

Map reference: Fourmil Aworra River

Objects of patrol: Instructions Attached

Station: Balimo

Subdistrict: Balimo

Designation: Assistant District Officer.

Personnel accompanying: RDO Thompson

Number of days: 9 DIES Projectionist

Total population of area: 3855

Council area: Gogodala

House of Assembly Electorate: South Fly

The District Commissioner,
Western District,
DARU

In respect of this patrol, I attach

Field Officers Journal Folios 3 To 5

Patrol Instructions,

The Report and my comments,

Area study,

Updating of area study,

Situation Reports No's 1- 2,

Patrol map,

DATE: 25/9 1972

R.D. Donovan,
Assistant District Commissioner

The Secretary,
Department of the Administrator,
Division of District Administration,
KONEDOBU, Papua New Guinea.

In respect of this patrol, I attach

Area study,

Updating of area study,

Situation Report No's. 1- 2

District Headquarters assessment of

Patrol & Report

Above average

Average

Below average

District Commissioner

Date: 28/9/1972

DATE 19/10/72

District Commissioner

JWK:JO

P.O. Box 2396,
KOMODO.

67-3-27

6th November, 1972.

The District Commissioner,
Western District,
DARU.

BALIND PATROL NO. 2-1972/73.

Reference your minute of 28th September, 1972.

I acknowledge with thanks receipt of Situation Reports 1 and 2 arising out of the above patrol of the WEST GOCODALA Census Division, together with the appropriate assessments, as submitted by Mr. P.D. HAWKE, Assistant District Officer.

Two good Situation Reports which have been read with interest. Sitrep No. 2 "POLITICAL EDUCATION" has been referred to the Government Liaison Officer (HQ) for his information.

S.J.P
(S.J. PEARSALL) J
S/SECRETARY

DATE 11/10/72

KATZ
District Commissioner

PATROL REPORT

2ND CO. FOR H.D. KONG.
82967-3-12.

Report number: 3 OF 1972/73.

District: WESTERN.

Patrol conducted by: L. WANSKIN.

Area patrolled: PART WEST GOGODALA C.D

Duration of patrol: 6/8/72-12/8/72

Last D.D.A. patrol: 1 JULY 1972

Last O.L.G. patrol: -

Map reference: AWORRA RIVER RASC

Objects of patrol: POLITICAL EDUCATION, GEN. ADMIN.

Station: LEAD PERSONNEL FROM C.A.A.B CANBERRA.

Subdistrict: BALIMO

Designation: TRAINEE PATROL OFFICER.

Personnel accompanying: SEE APPENDIX A

Number of days: 6 6261

Total population of area: 6261

Council area: GOGODALA L. G. COUNCIL.

House of Assembly Electorate: SOUTH FLY OPEN.

The District Commissioner,

WESTERN

District,

DARU

In respect of this patrol, I attach

Field Officers Journal Folios - To, Patrol Diary. (✓)

Patrol Instructions, (✓)

The Report and my comments, (✓)

Area study, ()

Updating of area study, ()

Situation Reports No's 1-3, (✓)

Patrol map, ()

DATE: 31 / 8 1972

Assistant District Commissioner

The Secretary,
Department of the Administrator,
Division of District Administration,
KONEDOBU, Papua New Guinea.

In respect of this patrol, I attach

Area study, ()

Updating of area study, ()

Situation Report No's. 1-3 (✓)

()

()

District Headquarters assessment of Above average

Patrol & Report..... Average

Below average

Signature

District Commissioner

Date: 4 / 9 / 1972

DATE: 18 / 10 / 72

District Commissioner

JWK:JB

P.O. Box 2396, KONEDOBUI.

67-3-12

10th October, 1972

The District Commissioner,
Western District,
DARU.

PALENG PATROL NO. 3 OF 1972/73.

Reference your minute of 4th September, 1972.

I acknowledge with thanks receipt of Situation Reports 1 to 3 arising out of the above patrol of part of the WEST GOGODALA Census Division, together with the appropriate assessments, as submitted by Mr. L. WANSKIN, Trainee Patrol Officer.

Sitreps 1 and 2 are of parochial interest only and as such should have formed part of a Patrol Report terminating at District Headquarters level.

The methods used by Mr. L. Wanskin to differentiate between Self Government and Independence were most apt and it is to be hoped that the people are now beginning to distinguish between the two forms of Government.

(S.J. PEARSALL)
s/Secretary.

DATE 11/10/72

.....
District Commissioner

PATROL REPORT

ORIGINATOR → H.D. Kove

8A 67-3-22

Report number: **Balimo No.4/1972-73**
 District: **Western**
 Patrol conducted by: **R.D. Donovan**
 Area patrolled: **(Part) GOGODALA WEST C.D.**
 Duration of patrol: **14/8/72 to 18/8/72**
 Last D.D.A. patrol: **Aug. 1972 (Bal.No3/1972-73)**
 Last O.L.G. patrol: **July 1972 (Bal.No2/1972-73)**
 Map reference: **KIWAI RASC**
 Objects of patrol: **Land Investigation; Pol. Ed.**
 Station: **Balimo**
 Subdistrict: **Balimo**
 Designation: **Asst. District Commissioner**
 Personnel accompanying: **NIL**
 Number of days: **FIVE**
 Total population of area: **6,261 (Total C.D.)**
 Council area: **GOGODALA L.G. COUNCIL**
 House of Assembly Electorate: **SOUTH FLY OPEN**

The District Commissioner,
WESTERN District,
DARU

In respect of this patrol, I attach
 Field Officers Journal Folios 7 To 8,
 Patrol Instructions,
 The Report and my comments,
 Area study,
 Updating of area study,
 Situation Reports No's 1-
 Patrol map,

(✓)
 (✓)
 (✓)
 (✓)
 (✓)
 (✓)
 (✓)

DATE: 18/9/72

Assistant District Commissioner

The Secretary,
 Department of the Administrator,
 Division of District Administration,
 KONE DOBU, Papua New Guinea.

In respect of this patrol, I attach

Area study,
 Updating of area study,
 Situation Report No's. 1-

()
 ()
 (✓)
 ()
 ()

District Headquarters assessment of
 Patrol & Report

Above average

✓ Average

Below average

District Commissioner

Date: 21/9/72

DATE 19/10/72

District Commissioner

JWK:JO

P.O. Box 2396,
KONEROPU.

67-3-23

6th November, 1972.

The District Commissioner,
Western District.
DAW

BALIMO PATROL NO. 4-1972/73.

Reference your minute of 21st September, 1972.

I acknowledge with thanks receipt of Situation Report
1 arising out of the above patrol of part of the GOGODALA WEST
Census Division, together with the appropriate assessment, as
submitted by Mr. R.D. Donovan, Assistant District Commissioner.

The Situation Report has been referred to the Govern-
ment Liaison Officer (HQ) for his information.

(S.J. PEARSALL)
s/Secretary.

DATE 19/10/72

KAT
District Commissioner

PATROL REPORT

Report number: 5 ~~OF~~ OF 1972-73

District: WESTERN

Patrol conducted by: L. WANSKIN

Area patrolled: WES T/EAST GOGODALA.

Duration of patrol: 14-9-72 - 25-10-72

Last D.D.A. patrol: PATROL NO 4 OF 1972/73

Last O.L.G. patrol: -

Map reference: AWORRA RASC

Objects of patrol: SURVEY LAND, P.E & GEN. ADMIN.

Station: BALIMO

Subdistrict: BALIMO.

Designation: TRAINEE PATROL OFFICER.

Personnel accompanying: PANJ LIELE (A.P.O.)

Number of days: 39 DAYS

Total population of area: WEST GOGODALA 8261

Council area: GOGODALA L.G.C. EAST GOGODALA 5987

House of Assembly Electorate: SOUTH FLY.

The District Commissioner,

District,

DARU

In respect of this patrol, I attach

Field Officers Journal Folios 15 To 19, (TPO WANSKIN) (✓)

Patrol Instructions, 6-10 (APO LIELE) (✓)

The Report and my comments, (✓)

Area study, ()

Updating of area study, ()

Situation Reports No's 1-3, (✓)

Patrol map, ()

DATE: 1 / 12 1972

Assistant District Commissioner

The Secretary,
Department of the Administrator,
Division of District Administration,
KONEDOBU, Papua New Guinea.

In respect of this patrol, I attach

Area study, ()

Updating of area study, ()

Situation Report No's. 1-2, 3 (✓)

()

()

District Headquarters assessment of Above average

Patrol & Report. ✓ Average

Below average

Date: 6 / 12 / 72

District Commissioner

DATE 19 / 10 / 72

District Commissioner

JWT:SU

P.O. Box 2396
KONEDOBU

67-3-65

2nd February, 1973

The District Commissioner
Western District
DARU

BALIMO PATROL NO. 5 of 1972/73.

Reference your Minute of 6th December, 1972.

I acknowledge with thanks receipt of Situation Reports 1 to 5 arising out of the above patrol of the West and East Gogodala Census Division, together with the appropriate assessments, as submitted by Mr. L. Wanekin, Trainee Patrol Officer.

Comments by the Assistant District Commissioner adequately cover the various situations reported upon by the patrolling Officer.

C.G.L.
C.G. LITTLER
a/Secretary *leg*

DATE 19/10/72

K. B. ...
District Commissioner

PATROL REPORT

REPORT NUMBER 6-1972/73 OBJECTS OF PATROL Council Tax Collection
 DISTRICT WESTERN STATION BALIMO
 PATROL CONDUCTED BY P.D.HAWKE SUB-DISTRICT BALIMO
 AREA PATROLLED GOGODALA EAST (PART) DESIGNATION A.D.O.
 DURATION OF PATROL 15.8-18.8.72 PERSONNEL ACCOMPANYING RDO & PROJECTIONIST
 LAST DDA PATROL APRIL 1972 NUMBER OF DAYS 4
 LAST OIG PATROL APRIL 1972 TOTAL POPULATION OF AREA 815
 MAP REFERENCE FOURMIL AWORRA RIVER COUNCIL AREA GOGODALA
 H. of A. ELECTORATE SOUTH FLY

The District Commissioner,
 Western District,
 DARU.

In respect of this patrol, I attach

FIELD OFFICER'S JOURNAL, FOLIOS 7 TO (✓)
 PATROL INSTRUCTIONS ()
 THE REPORT AND MY COMMENTS (✓)
 AREA STUDY ()
 UPDATING OF AREA STUDY ()
 SITUATION REPORTS NO'S ()
 PATROL MAP ()

DATE 11/10/72

.....R.D. DONOVAN.....
 Assistant District Commissioner

The Secretary,
 Department of the Administrator,
 Division of District Administration,
 KONEDOBUBU, Papua.

In respect of this patrol, I attach

AREA STUDY ()
 UPDATING OF AREA STUDY ()
 SITUATION REPORTS NO'S ()

DISTRICT HEADQUARTERS ASSESSMENT OF
 PATROL AND REPORT ABOVE AVERAGE ()
 AVERAGE (✓)
 BELOW AVERAGE ()

DATE 19/10/72

.....K. R.
 District Commissioner

PATROL REPORT

148 Konedobu.
 67-3-61

Report number: 7-1972/73

District: WESTERN

Patrol conducted by: P.D. HAWKE

Area patrolled: East Gogodala (Part)

Duration of patrol: 10.10.72-2.11.72

Last D.D.A. patrol: December, 1970

Last O.L.C. patrol: November, 1971

Map reference: Fourmil KIWAI

Objects of patrol: Council Projects

Station: BALIMO

Subdistrict: BALIMO

Designation: Ass. District Officer.

Personnel accompanying: B.D.O. Daru (Part)

Number of days: 24

Total population of area: 1418

Council area: Gogodala

House of Assembly Electorate: South Fly

The District Commissioner,

Western

District,

DARU.

In respect of this patrol, I attach

Field Officers Journal Folios 12 To 16

Patrol Instructions,

The Report and my comments,

Area study,

Updating of area study,

Situation Reports No's 1—

Patrol map,

(✓)

(✓)

(✓)

()

()

()

()

DATE: 14 / 11 1972

R.D. Donovan.

Assistant District Commissioner

The Secretary,

Department of the Administrator,

Division of District Administration,

KONEDOBU, Papua New Guinea.

In respect of this patrol, I attach

Area study,

Updating of area study,

Situation Report No's. 1—

()

()

()

()

()

District Headquarters assessment of

Above average

Patrol & Report

✓ Average

Below average

Date: 22 / 11 / 72

District Commissioner

NK/JK

P.O. Box 2396 - KONEDOBUI

67-3-61

22nd January, 1973

The District Commissioner
Western District
DARU

BALIMO PATROL NO. 7 OF 1972/73

Reference your minute of 22nd November, 1972.

I acknowledge with thanks receipt of your notification of the above patrol of EAST GOGODALA (Part) Census Division, together with the appropriate assessment as submitted by Mr. P.D. HAWKE, Assistant District Officer.

S.J. Pearsall

S.J. PEARSALL
a/Secretary

PATROL REPORT

67.3.108 H.A. Korooro.

Report number: 8 of 1972-73
 District: WESTERN
 Patrol conducted by: L. HANSKIN
 Area patrolled: PART EAST GOGODALA C/D
 Duration of patrol: 8/1/73 - 22/1/73
 Last D.D.A. patrol: DECEMBER 1970
 Last O.L.G. patrol: DECEMBER 1972
 Map reference: ANORRA RIVER RANG.
 Objects of patrol: CENSUS, GENERAL ADMIN., POLITICAL EDUCATION
 Station: BALIMO
 Subdivision: BALIMO
 Designation: TRAINEE PATROL OFFICER.
 Personnel accompanying: SEE APPENDIX A.
 Number of days: 15 DAYS
 Total population of area: 1418
 Council area: GOGODALA L.G.C.
 House of Assembly Electorate: SOUTH ELY.

The District Commissioner,
 Western District,
 Korooro.

In respect of this patrol, I attach
 Field Officers Journal Folios 28 To 29, (/)
 Patrol Instructions, (/)
 The Report and my comments, (/)
 Area study, ()
 Updating of area study, ()
 Situation Reports No's 1-- ()
 Patrol map, ()

DATE: 26 / 2 1973.

Assistant District Commissioner

The Secretary,
 Department of the Administrator,
 Division of District Administration,
 KONEODOU, Papua New Guinea.

In respect of this patrol, I attach
 Area study, ()
 Updating of area study, ()
 Situation Report No's. 1-- ()
 ()
 ()

District Headquarters assessment of
 Patrol & Report...
 Above average
 ✓ Average
 Below average

Date: 21 / 3 / 1973.

District Commissioner



The District Commissioner
District Office
DARU
Western District

1st May, 1973
67-3-108
J.V.Kent

BALIMO PATROL NO.8 OF 1972/73

Reference your minute of 21st March, 1973.

I acknowledge with thanks receipt of the Patrol Report
Jacket arising out of the above patrol of part of the
EAST GOGODALA Census Division, as undertaken by Mr. L.
WANSKIN, Trainee Patrol Officer.

W.P.R
W. P. Ryan]
a/Secretary

PATROL REPORT .

H.D. Kowalson
DD 67-3 121

Report number: BALIMO No.9/1972-73.

Objects of patrol: POLICE INVESTIGATION

District: WESTERN

Station: BALIMO

Patrol conducted by: R. DONOVAN

Subdistrict: BALIMO

Area patrolled: (Part) GOGODALA WEST C.D.

Designation: Asst. District Commissioner

Duration of patrol: 20th.-23rd. February, 1973 Personnel accompanying: Const 1/c Kasari 1297

Last D.D.A. patrol: Sept/Oct 1972 (Balimo No5 1972-73) Number of days: O.M.O. N. Pius Four (4)

Last O.L.G. patrol: Aug. 1972 (Balimo No2 1972-73)

Total population of area: 6,261 (Total C.D.)

Map reference: Fournil: Aworra

Council area: GOGODALA L.G. Council

House of Assembly Electorate: South Fly Open

The District Commissioner,

WESTERN

District,

DARU

In respect of this patrol, I attach

Field Officers J 1 Folios 26 To 28 ,

(/)

Patrol Instructions,

()

The Report and my comments,

(/)

Area study,

()

Updating of area study,

()

Situation Reports No's 1—

()

Patrol map,

()

DATE: 26 / 3 19 73.

Assistant District Commissioner

The Secretary,
Department of the Administrator,
Division of District Administration,
KONEDOBU, Papua New Guinea.

In respect of this patrol, I attach

Area study,

()

Updating of area study,

()

Situation Report No's. 1—

()

()

()

District Headquarters assessment of

Above average

Patrol & Report.....

✓ Average

Below average

Date: 26 / 4 / 19 73.

District Commissioner

The District Commissioner
Western District
DORU

29th June, 1973
67-3-121
R.G. Orwin
a/D.D.C.

BALIMO PATROL NO. 9 - 1972/73

Reference your minute of 26th April, 1973.

I acknowledge with thanks receipt of Patrol Report Jacket arising out of the above patrol of part of GOGODALA WEST Census Division, as submitted by Mr. R. Donovan, Assistant District Commissioner.

W. P. Ryan
W.P. RYAN
a/Secretary

PATROL REPORT

DDA 67.3.151

Report number: 10/192-73
 District: Western
 Patrol conducted by: C. Middleton
 Area patrolled: East Gogodala C/D
 Duration of patrol: 17.3.73 to 6.4.73
 Last D.D.A. patrol: Sept. 1970
 Last O.L.G. patrol: August, 1972
 Map reference:

Objects of patrol: Census General Administration.
 Station: Balimo
 Subdistrict: Balimo
 Designation: Assistant District Officer
 Personnel accompanying: Refer Patrol Report
 Number of days: 21
 Total population of area: 5765
 Council area: GOGODALA
 House of Assembly Electorate: South Fly

The District Commissioner,
 Western District,
 LARU.

In respect of this patrol, I attach
 Field Officers Journal Folios 51 To 60,
 Patrol Instructions,
 The Report and my comments,
 Area study,
 Updating of area study,
 Situation Reports No's 1-2,
 Patrol map,

(✓)
 (✓)
 (✓)
 ()
 ()
 (✓)
 ()

DATE: 1 / 5 1973


 Assistant District Commissioner

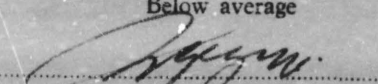
The Secretary,
 Department of the Administrator,
 Division of District Administration,
 KONE DOBU, Papua New Guinea.

In respect of this patrol, I attach
 Area study,
 Updating of area study,
 Situation Report No's. 1-2
 District Headquarters assessment of
 Patrol & Report

()
 ()
 ()
 ()
 ()

Above average
 ✓ Average
 Below average

Date: 15 / 5 / 1973


 District Commissioner

POPULATION

Date of Census	Village	TOTALS (Excluding Absentee)				ABSENTEES (Resident outside Electorate)				Grand Total
		CHILD (Under 15 yrs)		ADULT		CHILD (Under 15 yrs)		ADULT		
		M.	F.	M.	F.	M.	F.	M.	F.	
3.4.73	ADALI	45	36	54	74	-	-	6	3	199 + 9 = 208
2.4.73	BALAMELA	38	32	39	41	2	2	8	7	145 + 19 = 164
31.3.73	DEBE	65	80	82	96	-	-	-	-	325
3.4.73	IRIGALA	61	67	54	97	-	-	2	1	239 + 3 = 242
29.3.73	DIKESA	18	27	26	28	3	4	3	6	99 + 21 = 120
23.3.73	KAVIAPU	82	97	98	76	-	-	-	-	278
21.3.73	KENADIRA	23	37	42	46	19	18	22	23	148 + 82 = 230
1.4.73	KENALJA	20	21	24	24	-	-	-	-	89
28.3.73	KIRU	22	28	29	29	2	1	15	4	108 + 32 = 140
2.4.73	LEWADA	91	75	106	110	-	1	8	2	382 + 11 = 393
24.3.73	PAGCHA	30	32	32	41	11	13	23	19	135 + 66 = 201
27.3.73	PIDEA	30	42	53	57	3	3	18	16	202 + 40 = 242
2.4.73	TA-ILA	68	64	77	64	-	-	-	-	274
20.3.73	UAD	30	31	31	32	4	8	8	4	124 + 28 = 152
22.3.73	WARIANA	41	22	30	45	6	3	21	14	138 + 44 = 182
										3029
21.3.73	GAGARINDU	6	5	3	3	-	-	-	-	17
22.3.73	KENADIRA	19	15	13	13	12	-	-	-	60
										TOTAL 3306

1. (Plus total figures obtained by patrol, Balimo No. 8/1972-73 thus completing the census for the whole of the Gogodala East Census Division.)

BALIMO
BAMUSU
KALA
KEBANI
KENEMA
KINI
SAIWASI
ULADU
WATA
WALIGI

735
253
278
236
191
273
130
235
75
360
2766 - 3306
2766
= 5072

GRAND TOTAL - GOGODALA EAST CENSUS DIVISION

The District Commissioner
Western District
D.F.R.O.

1st July, 1973
67-3-151
R.G. Crwin
a/D.D.C.

HALLOW PATROL NO. 10 - 1972/73

Reference your minute of 15th May, 1973.

I acknowledge with thanks receipt of Situation Reports 1 and 2 arising out of the above patrol of part of the 600000th Census Division, together with the appropriate assessments, as submitted by Mr. C. WIDMANN, Assistant District Officer.

I regret the delay in acknowledging this Report.

W. P. Ryan
W.P. Ryan
a/secretary

H.D. Konedobu DDA 67.3.156 PATROL REPORT

Report number: **BALIMO No. 11/1972-73**

District: **WESTERN**

Patrol conducted by: **R.D. DONOVAN**

Area patrolled: (Part) **GOGODALA WEST C.D.**

Duration of patrol: **17-19/5/73.**

Last D.D.A. patrol: **February, 1973.**

Last O.L.G. patrol: **August, 1972.**

Map reference: **Fourmil AWORRA RIVER**

Objects of patrol: **Land Purchase 'SAWETA'**

Station: **BALIMO**

Subdistrict: **BALIMO**

Designation: **Assistant District Commissioner.**

Personnel accompanying: **Nil.**

Number of days: **Three (3)**

Total population of area: **6,261 (Total C.D.)**

Council area: **GOGODALA L.G. COUNCIL.**

House of Assembly Electorate: **SOUTH FLY OPEN**

The District Commissioner,

WESTERN

District,

DARU

In respect of this patrol, I attach

Field Officers Journal Folio **407** - ,

(/)

Patrol Instructions,

()

The Report ~~and my comments~~,

(/)

Area study,

()

Updating of area study,

()


Situation Reports No's 1- ,

()

Patrol map,

()

DATE: **30/ 5 1973 .**


Assistant District Commissioner

The Secretary,
Department of the Administrator,
Division of District Administration,
KONEDOBU, Papua New Guinea.

In respect of this patrol, I attach

Area study,

()

Updating of area study,

()

Situation Report No's. 1- ,

()

()

()

District Headquarters assessment of


Above average

Patrol & Report.

Average

Below average

Date: **5/6/1973.**


District Commissioner

The District Commissioner
Western District
DARU

29th June, 1973
67-3-156
R.G. Orwin
s/D.D.C.

BALIMO PATROL NO. 11 - 1972/73

Reference your minute of 5th June, 1973.

I acknowledge with thanks receipt of Patrol Report Jacket arising out of the above patrol of part of GOGODULA WEST Census Division, as submitted by Mr. R.D. DONOVAN, Assistant District Commissioner.

H. P. Ryan
H.P. RYAN
s/Secretary