

NATIONAL ARCHIVES & PUBLIC RECORDS SERVICE
OF PAPUA NEW GUINEA

PATROL REPORTS

DISTRICT: MILNE BAY

STATION: BWAGAOIA, 1973-1974

Original documents bound with reports
for: Esa'ala, volume 27.

Papua New Guinea Patrol Reports

Digitized version made available by



Copyright: Government of Papua New Guinea. This digital version made under a license granted by the National Archives and Public Records Services of Papua New Guinea.

Use: This digital copy of the work is intended to support research, teaching, and private study.

Constraints: This work is protected by the U.S. Copyright Law (Title 17, U.S.C.) and the laws of Papua New Guinea. Use of this work beyond that allowed by "fair use" requires written permission of the National Archives of Papua New Guinea. Responsibility for obtaining permissions and any use and distribution of this work rests exclusively with the user and not the UC San Diego Library.

Note on digitized version: A microfiche copy of these reports is held at the University of California, San Diego (Mandeville Special Collections Library, MSS 0215). The digitized version presented here reflects the quality and contents of the microfiche. Problems which have been identified include misfiled reports, out-of-order pages, illegible text; these problems have been rectified whenever possible. The original reports are in the National Archives of Papua New Guinea (Accession no. 496).

PATROL REPORT OF: ESA/ALA

ACCESSION NO. 496

VOL. NO: 27 : 1973/74

NUMBER OF REPORTS: 16

REPORT NO ESA/ALA	FOLIO	OFFICER CONDUCTING PATROL	AREA PATROLLED	MAPS/ PHOTOS	PERIOD OF PATROL
1] 1 OF 1973/74	1-4	R. W. EDGAR P.O.	KENDIA TO IYMALELE		30.7.73 - 2.8.73
2] 2 OF 1973/74	1-2	R. W. EDGAR P.O.	NORTH NORMANBY ISLAND		6.8.73 - 17.8.73
3] 3 OF 1973/74	1-2	R. W. EDGAR P.O.	EAST FERGUSON		21.4.74 - 23.4.74
4] 4 OF 1973/74	1-5	R. W. EDGAR P.O.	EAST FERGUSON x AMPHLETT-SITVAUCH ISLANDS		1.6.74 - 6.6.74
] SEHULAI					
5] 1 OF 1973/74	1-5	T. E. O'NEIL P.O.	SOUTH NORMANBY		
] BOLUBOLU					
6] 1 OF 1973/74	1-2	K. T. ELIOT P.O.	GOODENOUGH ISLAND CENSUS DIVISION		7.8.73 - 30.8.73
7] 2 OF 1973/74	1-4	G. W. TAYLOR A.D.C.	GOODENOUGH ISLAND		17.9.73 - 16.10.73
] SWAGADIA					
8] 1 OF 1973/74	1-2	MAX ORCHARD A.P.O.	CALVADOS CHAIN x DEBOYNE ISLAND		20.8.73 - 29.8.73
9] 2 OF 1973/74	1-2	R. C. MUMME A.D.O.	BROOKER ISLAND		21.11.73 - 25.11.73
10] 3 OF 1973/74	1-3	D. H. RHEENEY A.D.C.	SUBEST ISLAND CENSUS DIVISION		#
11] 4 OF 1973/74	1-3	A. J. POTTER A.D.O.	BROOKER ISLAND		21.11.73 - 11.12.73
12] 5 OF 1973/74	1-2	IKENIUS WIBEMIA T.P.O.	SMITH MISIMA		
13] 6 OF 1973/74	1-2	A. J. POTTER A.D.O.	WEST CALVADOS		29.4.74 - 28.6.74
] TACILA					
14] 1 OF 1973/74	1-3	R. C. MUMME A.D.O.	EAST CALVADOS CHAIN		31.7.73 - 21.8.73
15] 2 OF 1973/74	1-2	R. C. MUMME A.D.O.	SUBEST ISLAND		1.9.73 - 11.9.73
16] 3 OF 1973/74	1-3	R. C. MUMME A.D.O.	ROSSEL ISLAND		5.12.73 - 20.12.73

DEPARTMENT OF
MINISTER'S DEVELOPMENT
ADMINISTRATION

LIBRARY
PAPUA & NEW GUINEA

MILNE BAY DISTRICT

PATROL REPORTS

1973 - 74

ESA'ALA

<u>REPORT NO.</u>	<u>OFFICER CONDUCTING PATROL</u>	<u>AREA PATROLLED</u>
1-73-74	R.W. EDGAR	KEDIDIA TO IMALELE - jacket
2-73-74	R.W. EDGAR	NORTH NORMANBY ISLAND - jacket
3-73-74	R.W. EDGAR	EAST FERGUSON - jacket
4-73-74	R.W. EDGAR	EAST FERFUSSON & AMPHLETT SANAROA ISLANDS

SEHULEA

1-73-74	T.E. O'NEIL	SOUTH NORMANBY - jacket
---------	-------------	-------------------------

BOLUBOI U

1-73-74	K.T. ELLIOT	GOODENOUGH ISLAND C/D - jacket
2-73-74	G.J. TAYLOR	GOODENOTGH ISLAND - jacket

BWAGAOIA

1-73-74	MAX ORCHARD	CALVADOS CHAIN & DEBOYNE ISLANDS - jacket
2-73-74	R.C. MUMME	BPOOKER ISLAND - jacket
3-73-74	O.H. RHEENEY	SUDEST ISLAND C/D - jacket
4-73-74	A.J. POTTER	BROOKER ISLAND -
5-73-74	IRENIUS WIBEAWA	SOUTH MISIMA jacket
6-73-74	A.J. POTTER	WEST CALVADOS - jacket

DOB 67. 4. 6

PATROL REPORT

Report number: 1-1973/74

Objects of patrol: COUNCIL TAX COLLECTION

District: MILNE BAY

Station: BWAGAOIA

Patrol conducted by: MAX ORCHARD

Subdistrict: MISIMA

Area patrolled: CALVADOS CHAIN & DEBOYNE ISLANDS

Designation: ASSISTANT PATROL OFFICER

Duration of patrol: 20/8/73 - 29/8/73

Personnel accompanying: Benoni Kadulu (President)

Last D.A. patrol:

Socot Karkan (Councillor)

Last O.L.G. patrol:

Number of days: 9 Pipigai Muiadatin (Councillor)

Map reference: FOURMIL DEBOYNE & ROSSEL MILINCHES SABARI, MOTORINA, MISIMA & PANAEATI

Total population of area:

Council area: LOUISIADE

House of Assembly Electorate: KULA OPEN

The District Commissioner,

District,

In respect of this patrol, I attach

Field Officers Journal Folios To ()

Patrol Instructions, (✓)

The Report and my comments, (✓)

Area study, ()

Updating of area study, ()

Situation Reports No's 1- ()

Patrol map, ()

DATE: / 19

Assistant District Commissioner

The Secretary,
Department of the Administrator,
Division of District Administration,
KONEDOBU, Papua New Guinea.

In respect of this patrol, I attach

Area study, ()

Updating of area study, ()

Situation Report No's. 1- / (✓)

()

()

District Headquarters assessment of Above average

Patrol & Report..... Average

Below average

Date: 20/9/73

C.S. Mearns
District Commissioner



The District Commissioner
Milne Bay District
P.O. Box 35
ALOTAU

3rd October 1973
67-4-6

B. J. Maume
District Officer
(Projects)

BWAGAOIA PATROL NO. 1 OF 1973/74

I acknowledge with thanks receipt of Situation Report 1 arising out of the above patrol of CALVADOS CHAIN and DEBOYNE ISLANDS Census Divisions, together with the appropriate assessments, as submitted by Mr. M. ORCHARD. Situation Report has been distributed to appropriate Headquarters' Branch for information and any action required.

W.P. Ryan
W.P. RYAN
a/Secretary

PATROL REPORT

Report number: 2-73-74
 District: Milne Bay.
 Patrol conducted by: R.C. Humme.
 Area patrolled: Brooker Island.
 Duration of patrol: 24/11/73 to 25/11/73.
 Last D.D.A. patrol: 11/10/73 to 16/10/73.
 Last O.L.G. patrol: 20/8/73 to 29/8/73.
 Map reference: N/A.

Objects of patrol: Report on food shortage.
 Station: Bwagaia.
 Subdistrict: Misima.
 Designation: Assistant District Officer.
 Personnel accompanying: Nil.
 Number of days: 2
 Total population of area: 237.
 Council area: Lovisiade, L.C.C.
 House of Assembly Electorate: Kula Oper.

The District Commissioner,
 District,

In respect of this patrol, I attach

Field Officers Journal Folios To ,	()
Patrol Instructions,	()
The Report and my comments,	()
Area study,	()
Updating of area study,	()
Situation Reports No's 1— ,	()
Patrol map,	()

DATE: / 19

Assistant District Commissioner

The Secretary,
 Department of the Administrator,
 Division of District Administration,
 KONEDOBUBU, Papua New Guinea.

In respect of this patrol, I attach

Area study,	()
Updating of area study,	()
Situation Report No's. 1—	()
.....	()
.....	()
District Headquarters assessment of	Above average
Patrol & Report.....	Average
	Below average



Date: 4/1/1974

R.C. Humme
 District Commissioner

②

DEPARTMENT OF THE CHIEF MINISTER & DEVELOPMENT ADMINISTRATION

P.O. Box 2396
KONEDOBU
Papua New Guinea

Ref.: 67-4-27
Date: 15/1/74

The District Commissioner
Milne Bay District.....
P.O. Box 35.....
ALOTAU.....

RE:.....SAGAOIS.....PATROL NO.....2.....OF 1973/74
CONDUCTED BY MR.....R.C. MUMME.....
TO.....BROOKER ISLAND.....CENSUS DIVISION(S).....


I acknowledge with thanks receipt of Patrol Report Jacket.

P. Bouraca
P. BOURACA
a/Secretary X

HQ COPY DDA 67.4-32

GENERAL ADMIN
FAMILIARIZATION TOUR

REPORT NUMBER 3 OF 1973/74 OBJECTS OF REPORT
 DISTRICT MILNE BAY STATION R. JAGADIA
 PATROL CONDUCTED BY O. H. RHEIN SUBDISTRICT MISIMA
 AREA PATROLLED SUDEST IS CD DESIGNATION ADL
 DURATION OF PATROL ONE WK 3 DAYS PERSONNEL ACCOMPANYING IRENIUS WIGBANA TPO
 B BOPAU INTERPRETER
 LAST DDA PATROL ? NUMBER OF DAYS 10 DAYS
 LAST OIG PATROL ? TOTAL POPULATION OF AREA 2031
 MAP REFERENCE TAGULA IS NBS COUNCIL AREA LOUISIADÉ
 HOUSE OF ASSEMBLY ELECTORATE KULA OPUN



THE DISTRICT COMMISSIONER
 DISTRICT
 MILNE BAY

In respect of this patrol, I attach
 Field Officers Journal Folios 36 To 43
 Patrol Instructions,

- The Report and my comments, ✓
- Area Study
- Updating of area study
- Situation Reports Nos
- Patrol map ✓

DATE 17/2/1974

Assistant District Commissioner

THE SECRETARY
 CHIEF MINISTER AND DEVELOPMENT DEVELOPMENT
 KONEIDOBU PNG

In respect of this patrol, I attach
 Area Study,
 Updating of area study
 Situation Report No's

District Headquarters assessment of
 Patrol & Report AVERAGE

DATE 21/2/1974

E. S. Muanang
 District Commissioner

DEPARTMENT OF THE CHIEF MINISTER & DEVELOPMENT ADMINISTRATION

P.O. Box 2396
KONEDOBU
Papua New Guinea

Ref.: 67-4-32
Date: 12th March, 1974

The District Commissioner
Milne Bay District

P.O. Box 35

ALOTAU

RE: BWAGAOIA PATROL NO. 3 OF 1973/74
CONDUCTED BY MR. O.H. HIBERNY
TO SULEST ISLAND CENSUS DIVISION(S)

I acknowledge with thanks receipt of Patrol Report Jacket.

W.P. Ryan
W.P. RYAN
a/Secretary

POPULATION Sudat 15

Date of Census	Village	TOTALS (Excluding Absentees)				ABSENTEES				GRAND TOTAL
		CHILD		ADULTS		CHILD		ADULT		
		M	F	M	F	M	F	M	F	
DEC 73										
10/12/73	East Point	29	17	27	26			1		100
6/12/73	EMBAMBALIA	18	20	28	21					87
7/12/73	GESILA	20	23	30	25			3		106
13/12/73	JELEWANGA	40	39	68	60			6		213
8/12/73	JOLANDAN	23	25	46	50			6	1	151
11/12/73	JURU	10	12	20	19					61
13/12/73	MANDAWA	23	20	34	34			1		112
7/12/73	NANHIL	24	26	46	37			2		135
13/12/73	PANAMAN	2	4	6	4					16
12/12/73	PANTAVA	11	14	27	25			1		78
7/12/73	PIRON	18	22	21	19			2		82
12/12/73	POMELA	30	23	47	36	1	2	5	4	148
10/12/73	RAMBUSO	55	47	76	67	1		5		247
11/12/73	REWA	57	66	87	67			4		271
7/12/73	TARANGIA	21	14	27	22				1	85
14/12/73	WESTERN POINT	26	23	31	34			5	1	120
10/12/73	WIMBA		1	3	5					9
		<u>407</u>	<u>401</u>	<u>624</u>	<u>547</u>	<u>2</u>	<u>2</u>	<u>41</u>	<u>7</u>	<u>2031</u>

DDA 67. 4. 28

PATROL		REPORT	
Report number	4-73-74	Object of patrol	CONSTRUCTION OF WATER TANK
District	MILNE BAY	Station	BWAGAOIA
Patrol conducted by	A J POTTER	Subdistrict	MISIMA
Area covered	BRUKER ISLAND		
Duration of patrol	9-21/11/73 3-11/12/73	Personnel accompanying	BWANUA BOAU (INTERPRETER) K. KAIW C/A
Last D.D.A patrol		Number of days	19
Last C.L.G. patrol		Total population of area	230
Map reference		Council area	LOUISIABE
		House of Assembly Electorate	KULA

The District Commissioner,
MILNE BAY District,
MOTAU

In respect of this patrol, I attach

Field Officers Journal Folios 16 to	(v)
Patrol Instructions,	()
The Report and my comments	(v)
Updating of Area study	()
Area Study	()
Situation Report No's 1-	()
Patrol map	()
..... SPECIAL REPORT	


DATE 11 / 1 / 1974.

Assistant District Commissioner

The Secretary,
Department of Chief Minister,
Development Administration
KORORUA, PNG

In respect of this patrol, I attach

Area study,	{ }
Updating of area study.	{ }
Situation Report No's 1-	{ }
.....	
District Headquarters assessment of Patrol & Report	Above average Average Below average



DATE 17 / 1 / 1974.

G.S. Pruanaw
District Commissioner

DEPARTMENT OF THE CHIEF MINISTER & DEVELOPMENT ADMINISTRATION

P.O. Box 2396
KONEDOBU
Papua New Guinea

Ref: 17.11.74
Date: 1st February 1974

The District Commissioner
Milne Bay District.....
P.O. Box 35.....
ALOTAU.....

RE: ... BWAGAIA PATROL NO. ... 4 ... OF 1973/74
CONDUCTED BY MR. ... A.J. EGTER
TO MILIMA CENSUS DIVISION(S) .

I acknowledge with thanks receipt of Patrol Report Jacket and
Patrol Report.

P. Bouraga
P. BOURAGA
a/Secretary

PATROL REPORT No. 4 of 1973/74

Station.....NIWAGAOIA.....Officer Compiling.....ANDREW POTTER A.D.O.
 District.....MILNE BAY.....Subdistrict.....MISIMA
 Census Division.....MISIMA.....L.G. Council.....LOUISIALE

(For recording of routine information not of a situation report nature, actionable at Subdistrict or District level, and of value to succeeding officers. No copy is required at Headquarters.)

(For further pages, use foolscap blanks.)

Govt. Print.—1792/40,000.—5.72.

R.I.P. PROJECT - BROOKER ISLAND WATER TANK

This patrol was mounted with the sole aim of constructing a 7000 gallon ferro-cement water tank at Brooker Island.

After some difficulty in arranging transport for water for use in the construction of the tank, the patrol went to Brooker Island, where, with the help of the Brooker villagers, the tank was completed without undue delay.

As the patrol dealt with no matters other than the construction of the tank, I shall do the same in the report.

It was particularly gratifying to receive the enthusiastic assistance and hospitality of the Brooker people.


A.J. Potter

Assistant District Officer

PATROL REPORT

DDA 67.4.33

④

REPORT NUMBER 5 of 1973/74

OBJECTS OF REPORT TO SERVE SUMMONS

DISTRICT MILNE BAY

STATION BWAGACIA

PATROL CONDUCTED BY IRENIUS WIBEAWA

SUBDISTRICT MISIMA

AREA PATROLLED SOUTH MISIMA

DESIGNATION TPO

DURATION OF PATROL TWO DAYS

PERSONNEL ACCOMPANYING M. PALAIMA (MESSENGER)

DATE OF PATROL

NUMBER OF DAYS

LAST OLD PATROL

TOTAL POPULATION OF AREA

MAP REFERENCE

COUNCIL AREA LOUISIADE

HOUSE OF ASSEMBLY ELECTORATE KULA

THE DISTRICT COMMISSIONER
MILNE BAY DISTRICT
ALOUAU.....

In respect of this patrol, I attach
Field Officers Journal Folios 9 To ,
Patrol Instructions, ✓

The Report and my comments, ✓

Area Study

Updating of area study

Situation Reports Nos

Patrol map

SPECIAL PATROL REPORT.....

.....

[Signature]
Assistant District Commissioner

DATE 7 2/1974

THE SECRETARY
CHIEF MINISTER AND DEVELOPMENT DEVELOPMENT
KONEDOBU PNG

In respect of this patrol, I attach

Area Study,

Updating of area study

Situation Report No's

.....
.....

District Headquarters assessment of
Patrol & Report *AVERAGE*

[Signature]
District Commissioner

DATE 2/2/1974

DEPARTMENT OF THE CHIEF MINISTER & DEVELOPMENT ADMINISTRATION



P.O. Box 2396
KONEDOBU
Papua New Guinea

Ref.: 57-4-33
Date: 11/13/74

The District Commissioner
Milne Bay District.....
P.O. Box 35.....
ALOTAU.....

RE:..... EWAGAOIA..... PATROL NO... 5..... OF... 1973/74.
CONDUCTED BY MR..... I. WIBEAWA.....
TO..... SOUTH MISIMA..... CENSUS DIVISION(S).

I acknowledge with thanks receipt of Patrol Report Jacket ~~and~~
~~Patrol Report~~


W.P. RYAN
a/Secretary


DDA67-4-53

PATROL REPORT

Station:	BWAGAOTIA	Population:	1073
Subdistrict:	MISIMA	Council Area:	LOUISIADE
District:	MILNE BAY	House of Assembly Electorate:	KULA OPEN
Report No:	6/1973/74	Map Reference:	N/A
Conducted by:	A.S. POTTER	Last Patrol:	AUGUST 1973
Designation:	A.D.O.	Objects of Patrol:	TO SUPERVISE THE CONSTRUCTION OF THREE FERRO - CEMENT WATER TANKS FOR THE LOUISIADE COUNCIL
Duration:	29-4-74 to 28-6-74		
No. of Days:	48		
Census Division:	WEST CALVADOS		

The District Commissioner,
Milne Bay District,

In respect of this patrol, I attach

Field Officers Journal Folios 1 To 4 ,	(X)
Patrol Instructions,	()
The Report and my comments,	(X)
Area study,	()
Updating of area study	()
Situation Reports Nos 1— ,	()
Patrol map,	()

DATE: / /19

Assistant District Commissioner

The Secretary,
Department of the Chief Minister and Development Administration,
KONEDOBU, Papua New Guinea.

In respect of this patrol, I attach

Area study,	()
Updating of area study,	()
Situation Reports Nos 1— ,	()
.....	()
.....	()
Patrol & Report.....	Below average
District Headquarters assessment of	Average
	Above average

DATE: 6/8/1974.

District Commissioner

DEPARTMENT OF THE CHIEF MINISTER AND DEVELOPMENT ADMINISTRATION

P.O. Box 2396

KONEDOBU

Papua New Guinea

Ref. : 67-4-53

Date : 21/8/74.

The District Commissioner

Milne Bay District

P.O. Box 75

ALOTAU

RE: **MISINA** PATROL NO. **6** OF **1973/74.**

CONDUCTED BY MR. **A.J. POTTER**

TO: **WEST CALVADOS** CENSUS DIVISION(S).

I acknowledge with thanks receipt of Patrol Report Jacket and
Patrol Report.

P. BOURAGA
Secretary