

NATIONAL ARCHIVES & PUBLIC RECORDS SERVICES
OF PAPUA NEW GUINEA

PATROL REPORTS

DISTRICT: CENTRAL

STATION: Kupiano

VOLUME No: 16

ACCESSION No: 496.

1973 - 1975

Filmed by/for the National Archives of Papua New Guinea,
PORT MORESBY - 1989.

Sole Custodian: National Archives of Papua New Guinea.

Papua New Guinea Patrol Reports

Digitized version made available by



Copyright: Government of Papua New Guinea. This digital version made under a license granted by the National Archives and Public Records Services of Papua New Guinea.

Use: This digital copy of the work is intended to support research, teaching, and private study.

Constraints: This work is protected by the U.S. Copyright Law (Title 17, U.S.C.) and the laws of Papua New Guinea. Use of this work beyond that allowed by "fair use" requires written permission of the National Archives of Papua New Guinea. Responsibility for obtaining permissions and any use and distribution of this work rests exclusively with the user and not the UC San Diego Library.

Note on digitized version: A microfiche copy of these reports is held at the University of California, San Diego (Mandeville Special Collections Library, MSS 0215). The digitized version presented here reflects the quality and contents of the microfiche. Problems which have been identified include misfiled reports, out-of-order pages, illegible text; these problems have been rectified whenever possible. The original reports are in the National Archives of Papua New Guinea (Accession no. 496).

Hardy

67-2-3

PATROL REPORT

Do copy
File

Report number: 1(one) 1973/74
 District: CENTRAL
 Patrol conducted by: M. MWAVEDA
 Area patrolled: MARSHALL LAGOON, D.S.C.
 Duration of patrol: 27/6/73-25/8/73
 Last D.D.A. patrol: 1973
 Last O.L.G. patrol: -
 Map reference:

Objects of patrol:
 Station: IUTIANO
 Subdistrict: ABAU
 Designation: PATROL OFFICER
 Personnel accompanying: W. WAI, Reg. No. 2094
 B. GAIRO, interpreter
 Number of days: 58
 Total population of area: 17,429
 Council area: MARSHALL LAGOON
 House of Assembly Electorate: RIGO-ABAU

The District Commissioner,
 CENTRAL District,
 PORT MCKESBY

- In respect of this patrol, I attach
- Field Officers Journal Folios 1 To 5, (✓)
 - Patrol Instructions, (✓)
 - The Report and my comments, (✓)
 - Area study, ()
 - Updating of area study, (✓)
 - Situation Reports No's 1-3, (✓)
 - Patrol map, ()

DATE: 18/3 1974.

Mora
 Assistant District Commissioner

The Secretary,
 Department of the Administrator,
 Division of District Administration,
 KONE DOBU, Papua New Guinea.

- In respect of this patrol, I attach
- Area study, ()
 - Updating of area study, (*)
 - Situation Report No's. 1-3 (*)
 - CENSUS STATISTICS (INSIDE COVER) (*)
 - District Headquarters assessment of
 Patrol & Report..... ~~Above average~~
 Average
~~Below average~~

Date: / /19

D. Jeaney, C.M.S.
 District Commissioner
 Central

POPULATION

Date of Census	Village	TOTALS (Excluding Absentees)				ABSENTEES (Resident outside Electorate)				Grand Total
		CHILD (Under 15 yrs)		ADULT		CHILD (Under 15 yrs)		ADULT		
		M.	F.	M.	F.	M.	F.	M.	F.	
28-6-73	WAPAMANA	34	59	27	44	6	10	30	12	222
29-6-73	TELORUPU	97	104	67	107	25	27	97	27	541
2-7-73	WAPAGAI	33	14	14	23	-	1	9	3	97
2-7-73	PELAGAI	188	104	87	96	36	19	101	35	596
3-7-73	MACPA No.1	196	188	192	135	53	46	183	100	1,193
4-7-73	MACPA No.2	99	25	117	111	10	10	74	31	547
9-7-73	GAIWAKALA	106	89	100	96	14	14	80	22	521
10-7-73	EGALA'AUNA	59	72	61	63	8	9	51	12	535
11-7-73	WARO	26	26	16	21	1	1	6	1	98
11-7-73	IRUONE	27	25	23	29	4	2	32	9	151
13-7-73	KEAGOLO	34	41	33	31	-	-	8	-	151
16-7-73	KWAPEUPA	47	40	32	47	8	10	35	15	234
16-7-73	KELFKAPANA	85	66	51	84	11	8	62	14	381
18-7-73	WAIKAVANUA	87	66	66	86	11	24	58	23	421
19-7-73	BURU	35	25	23	28	6	2	15	15	149
20-7-73	KELERAKWA	175	138	141	178	15	14	99	29	789
24-7-73	GAVUONE	373	340	34	41	231	65	387	425	1,896
25-7-73	WAIORI	247	218	197	201	7	15	127	21	1,033
30-7-73	WANIGELA	576	626	199	555	166	88	551	233	2,994
31-7-73	MAIAGOLO	18	19	28	25	-	-	9	-	99
1-8-73	UDI NI	13	9	15	11	-	-	-	-	48
2-8-73	BUKUKU	42	28	42	36	-	-	5	2	155
2-8-73	OBANA	21	14	25	29	-	-	17	2	108
3-8-73	KALAPA	11	18	15	13	-	-	-	-	57
8-8-73	VIRIOLO	83	89	90	87	31	41	60	30	511
9-8-73	KAPARI	168	143	196	177	24	26	78	36	848
10-8-73	LALAURA	103	67	80	72	13	18	58	31	442
13-8-73	TUTUBU	20	28	41	34	1	2	11	2	139
15-8-73	BARAMATA	62	64	77	74	3	7	17	8	312
16-8-73	DOMARA	128	188	274	235	17	23	134	80	1,009
20-8-73	MORI	21	18	30	31	-	-	6	-	106
21-8-73	AMAU	49	57	59	55	-	1	15	2	238
22-8-73	BLOCKS	49	57	59	55	-	1	15	2	238
23-8-73	IANU	63	63	118	121	5	4	48	5	397
24-8-73	MERANI	17	13	39	50	-	-	7	4	130
24-8-73	DOM	67	70	58	61	2	2	3	1	264
		3377	3184	3085	3626	519	466	2294	875	17,429

Hardy

67-2-3

DEPARTMENT OF THE CHIEF MINISTER AND DEVELOPMENT ADMINISTRATION

P.O. Box 2396

KONEDOBU

Papua New Guinea

Ref. : 67-1-43

Date : 16/7/74.



The District Commissioner
 Central District
 P.O. Box 776
 PORT MORESBY

RE : KUPIANO PATROL NO. 1 OF 1973/74.
 CONDUCTED BY MR. M. MWADEDA
 TO : MARSHALL LAGOON CENSUS DIVISION(S).

... I acknowledge with thanks receipt of:-

- . Situation Report Nos. 1 - 3 together with assessments. These have been distributed to appropriate Headquarters' Branches for information and any action required.
- . Area Study amendments/recompilation.

This report is of very little value owing to it's lateness. Please explain the reason for this report to reach this Office, over one year since the instruction were given. This indicates a dozens of indifference in this application to carrying out administrative electrics by your officers in the field. Please ensure prompt to-warding of report particularly Sitreps within 14 days completion.

P. BOURAGA
 Secretary

67-2-3

DEPARTMENT OF THE CHIEF MINISTER AND DEVELOPMENT ADMINISTRATION

P.O. Box 2396
KONEDOBU
Papua New Guinea



Ref. : 67-1-43
Date : 12th July, 1974

The District Commissioner
Central District
P.O. Box 776
PORT MORESBY

RE : KUPIANO PATROL NO. 1 OF 1973/74
CONDUCTED BY MR. M. MWAVEDA
TO : MARSHALL LAGOON CENSUS DIVISION(S).

I acknowledge with thanks receipt of:-

- Situation Report Nos. 1 - 3 together with assessments. These have been distributed to appropriate Headquarters Branches for information and any action required.
- Area Study amendments/recompilation.

P. BOURAGA
Secretary

File copy

Discom
2891

District Office,
PO Box 776,
PORT MORESBY

21st June, 1974
67-2-3
G.G. HARDY
D.D.C.

The Secretary,
Department of the Chief Minister
and Development Administration,
KONEDOBU.

KUPIANO PATROL REPORT NO. 1 OF 1973-74

Attached please find the original and one copy of the above patrol report submitted by Mr. M. Mwadeda, PO.

Delay in onforwarding is regretted and is partly caused by the factors outlined in the ADC's covering comments, and also the mislaying of the report at this office.

Mr. Mwadeda has carried out a useful piece of field work.

D.J. CLANCY,
District Commissioner,
Central District.

c.c. Assistant District Commissioner,
KUPIANO.

c.c. Mr. M. Mwadeda, PO
ABAU.

Sub-District Office,
KUPIANO, M/Lagoon, C.D.

21st March, 1974.

The District Commissioner,
Central District,
P.O. BOX 776,
PORT MORESBY.

67-3-1
N.KORA (MR)
a/ADC

KUPIANO PATROL REPORT NO. 1 OF 1973/74.

1. Attached please find the above patrol report submitted by Mr. M.Mwadeda, Patrol Officer.
2. The report is of some five months old to make necessary comments. The report was submitted in time by the reporting Officer in time. However, due to the grammatical, spelling mistakes and the wrong set out of the report (as he typed it himself), the report being re-written in line with the reporting Officers comments.
3. Mr. Mwadeda did a good job as this is his first attempt to do a long patrol himself.

For your information, please.

N. Kora

(NENAI.KORA)
a/Assistant District Commissioner.

Date..... 18th March, 1974.....

SITUATION REPORT No. 1

Station..... **KUPIANO** Officer Compiling..... **M. MWADEDA**
 District..... **CENTRAL** Sub-district..... **ABAU**
 Census Division..... I.G. Council..... **MARSHALL LAGOON.**
 Subject:..... **POLITICAL**

Subdistrict Officer **N. KORA** Assessment Assistant District Commissioner
 Date Received **5/2/74**

1. Mr. Mwadede carried out Political Education into fourteen villages out of thirty six Villages Visited.
2. It is essential to carryout Political Education into all the Villages Visited. This will enable the Villages receive the same message at the same perid of time.

Action Taken: **Political Education being continued at every opportunity.**

N. Kora
 Sgd..... **NENAI. KORA**
 Date..... **18th March, 1974**

I

KUPIANO
CENTRAL

M. MWADEDA
ABAU
MARSHALL LAGOON

POLITICAL

Talks were given to only some villages on Political Education. The reason for this was that we were busy working with the census figures and also collecting the materials for the study.

Talks however were given to the following villages; Maopa No. 1 & 2, Keagolo, Kwapeupa/Kelekapana, Bukuku, Obaha, Lalaura, Iruone, Domara, Mori, Amau, Ianu and Merani.

These were concerned mostly with the recent progress of constitutional development. As the talks goes on most of the people in the villages ask if they could explain the whole situation about the movement. Because the patrol know nothing about the movement we could not help the people. Locals asked if somebody could go to the villages to explain the whole purpose of the movement.

In all the villages the talks on the constitutional progress were well received and relatively well understood, as it was indicated by the questions which were asked at the completion of each talk. In all villages there were couple of queries that people were still worried (as it is stated in the last report on para. 5).

Talks on the recent meeting by the delegate of the Constitutional Planning Committee was given to villages. The locals of the Marshall Lagoon Council Area refuse for the government to grant Citizenship to the expatriates.

Most of the people in the Marshall Lagoon Council Area are aware of the future coming of self-government and Independence. The locals of the area are quite happy with present system of the Local Government Council but complain that the people elected into the Council are not doing very much work from the people.

Mwadda

28. 1. 74

18th March, 1974

Date.....

SITUATION REPORT No. II

Station..... KUPIANO Officer Compiling..... H. MWEDEDA
 District..... CENTRAL Subdistrict..... ABAU
 Census Division..... L.G. Council..... RABALL LAGOON
 Subject:..... SOCIAL

Subdistrict Officer H. KORA Assessment Assistant District Commissioner

Date Received 5/2/74
 5/1/74

1. Mr. Mwadeda's comments are factual.
2. The Vocational School at Kupiano has being removed to the new site at Cape Rodney.
3. Kolorokwa to Aross road needs upgrading. A grader is now available at the site to so the work. A front loader and a tipper truck should be made available to assist in this project.

Action Taken: Continuation of upgrading roads.

H. KORA
 HENAI. KORA

Sgd.....
 Date..... 16th March, 1974

II

KUPIANO
CENTRAL

M. MWADEDA
ABAU
MARSHALL LAGOON

SOCIAL

Minor disputes, police and general administration work was carried out at all villages where people approached the patrol with disputes and problems. Magisterial work was referred to Mr. N. Kora, A.D.C.

We have noticed that there are more land disputes in the Aroma coast than in any other place in the Marshall Lagoon Council Area. In the same area decisions made for one side to have a piece of land but the other side won't appreciate the decision. From there arise the problems.

The school are evenly distributed in the area. About 75% of school age children are actually attending the schools in the council area. The Vocational Centre which is sited at Kupiano will be removed to the new site at Cape Rodney area. The advantage for such removal was that the new site have more land for the students to do their practical farming and also water for all usage.

The Kelerakwa, Aroma road which was built in the 1972/73 financial year is at this stage in a bad condition. All the secondary roads which links the main Kupiano, Cape Rodney road are also in bad conditions. The road to Amau was already built by the Pacific Island Timbers, this is access to their logging area.

It would be benefit to the people of Keagolo if the road is built to their village, this will enable the people to get their produce to the market at Kupiano. The locals of the village are willing to give hand as long as somebody would go and start the job.

The church at Pelagai was constructed at the beginning of 1973 and is half way to the completion at the moment. According to the Councillor of the area, they have spent \$8,000 but the estimated cost after completion will be around \$16,000.

It seems a waste of money considering the road to there and also the churches, which were built in the other villages from bush materials for a fraction of this cost.

Mwadedda. A
28.1.74

Sgd..... *MENAI. KORA*

Date..... **18th March, 1974**

SITUATION REPORT No. III

Page 1.

Station..... **KUPLANO** Officer Compiling..... **M. MWADEDA**
District..... **CENTRAL** Subdistrict..... **ABAU**
Census Division..... L.G. Council..... **MARSHALL LAGOON L.G.C**
Subject:..... **SOCIAL**

Subdistrict Officer **N. KORA**
Assessment Assistant District Commissioner
Date Received **5/2/74**

The comments are factual and in line with the people of this area.

Action Taken: **Administration, Private Enterprises and the Villagers are looking forward for the road link to Port Moresby to promote service and for the economic outlet of this area. The road is believed to be completed by early next year.**

Sgd..... **NENAI. KORA** *Nenai Kora*

Date..... **18th March, 1974**

III

KUPIANO
CENTRAL

M.MWADEDA

ABAU

MARSHALL LAGOON

ECONOMIC

In-come within the area comes from all different kinds of services, the value of some being extremely difficult to estimate.

Pacific Island Timber pays out approximately \$212,000 per annum on indigenous wages between 35-45% of which goes to the locals of this area. The figure rises when the company employed more of its labours.

Coastal Stores provide a further \$7,000 on the permanent staff wages and about \$2,000 per annum to the casual labour used for shipping requirement. This can be rise depending on how much work to be done.

Mori Estate which include a trade store logging contract with P.I.T. trucks and bulldozer pays out an estimate \$11,000 per annum depending on availability of work for their equipments. This figure was not stable depending on how much work to be done and amount of casual labours that is needed from time to time.

Paili, Otamata, Kauru, Lahara and Kauru plantations pays out approximately \$12,000 per annum to local labours from the area. Workers from other areas employed on these plantations further increase the amount of money spent and put into circulation within the area.

Mr. J. McGaven owns a trade store, tavern and a guest house and he pays out approximately \$7,000 on his permanent staff wages plus more according to the requirement of the casual workers.

Cash crops within the council area produce by locally owned blocks including: Rubber, Copra, Coffe and palm Oil. That is sold in Port Moresby. Vegetable and other garden produce is market locally, the three markets days at Kupiano On Wednesday, Thursday and Fridays, Dom and P.I.T. sawmill on Saturdays. Garden produce is also carried to Port Moresby by large Outboard canoes and market there.

PATROL REPORT

III

KUPIANO

M.MWADEDA

CENTRAL

ABAU

MARSHALL LAGOON.

ECONOMIC

There are seven (7) licenced PKV's several motorised travelling on the main Kupiano (MARSHALL LAGOON) and Cape Rodney road. Several passenger and cargo canoes operating along the coast but the income is not easily to estimate.

Various Department projects and the maintenance works from time to time provides another source of income for the casual workers in the council area.

People in the Re-Settlement area in the council are retaining approximately 4-500 domestic fowl and about 200 of them retained by private families in Kupiano.

Various people in the council are have knowledge of cattle farms. However few of these men have got cows in the farms while the others have fenced the are and are waiting for the cows to be brought in from Port Moresby. All of these people have loans from the Papua New Guinea development Bank. Lawani Estate has now been transferred to Minister for Health Dr. R.Taureka. He also sponsored by the Development Bank to develop the land. The are was fenced and is waiting for the herd to be put in.

There are approximately 200 licenced trade stores owned by the locals in the council area. These are difficult to estimate the amount of money make in a year. The store owners find it difficult to order the goods required for the stores direct from companies in Port Moresby. In the other words they regularly close their store and go themselves and get the goods required. Others close because of the shortage of money to buy more things.

There are seven (7) Co-operative operating in the council area. These are Lalaura, Maopa, Gavuone, Kelekapana/Kwapeupa, Pelagai Kapari and Duramu.

PATROL

III

KUPIANO
CENTRAL

MAWADEDA
MARSHALL LAGOON.

ECONOMIC

The annual turnover has increased from the 1971/72 figure of \$32,447.00 to the 1972/73 figure of \$48,133.00.

INDIVIDUAL BREAKUP ARE AS FOLLOWS:

<u>PLACE</u>	<u>1971/72</u>	<u>1972/73</u>
LALAUWA	\$10,791.00	\$26,148.00
KAPARI	\$ 2,837.00	\$ 2,037.00
PELAGAI	\$22,475.00	\$ 1,756.00
MAOPA	\$ 4,497.00	\$ 4,632.00
KWAPETPA/KELEKAPANA	\$4,012.00	\$ 4,168.00
GAVUONE	\$ 7,184.00	\$ 7,992.00
DURAMU	\$ 651.00	220.00

Although Duramu was not included in the patrol programme the figure were taken from the Co-operative Office at Kupiano. This figures are from both the sale of copra and store goods combined.

Mawadedda

28-1-74

PATROL REPORT
AREA STUDY REVISION
MARSHALL LAGOON LOCAL GOVT. COUNCIL

INTRODUCTION

The whole purpose of this patrol is to update the Census figures and the Area Study of the Marshall Lagoon Local Government Council Area. The area itself covers approximately 30 miles of the South East Papuan coast from Paramana point to mid-Cloudy Bay. The Northern boundary is formed by the Owen Stanley Range. The area is predominantly flat grassland, and mangrove swamp along the coast which leads gradually to dense rainforests of the ranges. The average rainfall for the area is 90 inches.

Approximately 90-95% of the people in the area live in the coastal villages and consequently the main means of transport is by sea. An extensive road net-work links the Sub-District Headquarter to Cape Rodney and the Resettlement area, including Pacific Island Timber logging outlets, and provides efficient communications over the large area.

Kupiano wharf which was owned by the Government has improved immensely coastal shipping facilities at the Marshall Lagoon area. The Abau Patrol Post which is in the Cloudy Bay area has an Officer who is permanently posted there to administer the area.

Marshall Lagoon Council Area is similar to much of the Papuan coast and has been under Administration and mission influence since the first quarter of the 20th century. The majority of the people especially the coastal villages are sophisticated and self-sufficient, calling rarely for the assistance from the Central Government.

LEADERSHIP (see Appen 'A') & (Land Tenure usage)

It is hard to tell the actual structure of the leadership in the villages especially along the Arona coast. This is because the people have been influence by the Local Government Council. The Councillors have influence in the villages, but this influence is very limited and most have little influence in the other surrounding villages.

The most influential of these men is Mr. Kone Marai, this mainly by virtue of his position (President of the Marshall Lagoon Local Government Council).

POPULATION

A copy of the latest population figures are included. The revised register does not provide for the detailed break up of the population figures. Although the recorded census for the area was in 1972 the statistics were not completed, therefore it is difficult to relate the 1958 recorded census to this years figures. However the result of the Rural Health Scheme the rate of the birth in the villages runs very high.

The total population for the area patrolled is 17,429. Absentees also run at a very high rate in the villages, especially in the coastal villages. The majority of course are males working and studing in the big towns all over the country, whereas in the inland villages a small number of persons move to towns every year.

CENSUS FIGURES

VILLAGE	<u>TOTALS</u> (Excluding Absentees)				<u>ABSENTEES</u> Resident outside Electorate)				<u>TOTAL</u>
	CHILD		ADULT		CHILD		ADULT		
	M	F	M	F	M	F	M	F	
PARAMANA	34	59	27	44	6	10	30	12	222
ILUMORUPU	97	104	67	107	25	17	97	27	541
WAPAGAI	33	14	14	23	-	1	9	3	97
PELAGAI	118	104	87	96	36	13	101	35	596
MAOPA No1	196	188	192	235	53	46	183	100	1,193
MAOPA No2	99	95	117	111	10	10	74	31	547
GAIVAKALA	106	89	100	96	14	14	80	22	521
EGALA'AUNA	59	72	61	63	8	9	51	12	335
WARO	26	26	16	21	1	1	6	1	98
ILUCNE	27	25	23	29	4	2	32	9	151
KEAGOLO	34	41	33	31	6	-	8	-	147
KELEKAPANA	85	66	51	84	11	8	62	14	381
KWAPEUPA	47	40	32	47	8	10	35	15	234
WAIKAVANUA	87	66	66	86	11	24	58	23	421
BURU	35	25	23	28	6	2	15	15	149
KELERAKWA	175	138	141	178	15	14	99	29	789
GAVUCNE	373	340	387	425	34	41	231	65	1,896
WAIORI	247	218	197	201	7	15	127	21	1,033
WANIGELA	576	626	199	555	166	88	551	233	2,994
MAIAGOLO	18	19	28	25	-	-	9	-	99
BUKUKU	42	28	42	36	-	-	5	2	155
UDIRI	13	9	15	11	-	-	-	-	48
OBANA	21	14	25	29	-	-	17	2	108
KALAPA	11	18	15	13	-	-	-	-	57
VIRIOLO	83	89	90	87	31	41	60	30	511
KAPARI	168	143	196	177	24	26	78	36	848
LALAUURA	103	67	80	72	13	18	58	31	442
TUTUBU	20	28	41	34	1	2	11	2	139
BARAMATA	62	64	77	74	3	7	17	8	312
DOMARA	128	118	274	235	17	23	134	30	1,009
MORI	21	18	30	31	-	-	6	-	106
BLOCKS	37	32	68	55	6	11	7	5	221
AMAU	49	57	59	55	-	1	15	2	238
IANU	63	63	118	121	5	4	18	5	397
MERANI	17	13	39	50	-	-	7	4	130
DOM	67	70	58	61	2	2	3	1	264
TOTAL	3,377	3,184	3,088	3,626	519	466	2,294	875	17,429

COMMUNICATION ROADS

The main truck road from Kupiano, Cape Rodney and the Re-Settlement Sub-Division No. 1 & 2 still provides good all weather access to these areas. Pacific Island Timber Limited extending their logging roads to all parts of the Cape Rodney area. These roads were constructed at approximately \$6,000 per mile are an asset to any area, but at this stage some are left to deteriorate after logging in the area is completed. Although it is uneconomical to maintain these roads, it appears criminal to an Officer from other parts of the country who has seen miles of road painfully hand built.

Secondary roads link the following villages Mori, Ianu, Lalaura, these roads are trafficable throughout the year. Kapari and Viriolo can be reached at low tides along the beach. Tutubu and Baramata No. 4 can be reached by roads but it is not possible to get to the villages during the wet seasons. Pacific Island Timbers have built a good road from Mori to Ansu and beyond. A road now links Kelerakwa to the Aroms coast but it is in poor condition.

The major requirement for the area as a whole is a road link with Port Moresby. It is understood that the road is in the design stage and survey are being prepared gradually extending from the Rigo area.

SEA

Regular coastal shipping services are carried out by vessels from both Steamships and Burns Philp Trading Companies. Both Companies run a weekly services. The major ports of calling are: Marshall Lagoon (Kupiano) Cape Rodney (Otamata) and Cloudy Bay (Robinson River) and the Island of Abau. These vessels drop cargo at the various villages along the coast when it is warranted.

The complaints come, especially from coastal villages that the vessels will not pick up their copra as back loading to Port Moresby. This becomes a problem during the South East wind when the villagers find it difficult in sailing to Port Moresby in their canoes. The problem appears not that the Companies would not carry the copra but the vessels are fully back loaded with produce from the Companies own plantations. As the result the copra goes bad after staying in the villages for two or three months.

Pacific Island Timber are now chartering a 1,000 ton ship the "Lizbeth Bue" which has been plying between Australia and Marshall Lagoon (Kupiano) on approximately monthly basis. The Company are exporting the timber to Sydney, Darwin, Melbourne and Townsville. The Company also has two (2) tugs which regularly pull barges of timber to Port Moresby for the towms market.

Another important sea transport are large out-board motor canoes which are owned by the coastal villagers and are operating between Port Moresby and the Abau Sub-District with passengers and cargo.

LITERACY.

The Marshall Lagoon Council area is well served by school with approximately 75-80% of the children of school age actually attending schools. There is an abundance of young people who have drop-out from schools and are literate in English. Most are literate in their local language. (see Appen. 'E').

The Vocational Centre runs courses for young men and women whose training Agriculture, Carpentry, Plumbing, Mechanic and animal husbandry and also cane-work for the young men and the domestic courses for the young women. The present Vocational Centre is sited at Kupiano but it will be moved to the new site at Cape Rodney which is now cleared and ready for the building to be constructed.

Herewith please find the breakup of school in the Marshall Lagoon Council Area.

NAME OF SCHOOL	STANDARD	BOYS	GIRLS	TOTAL
AROMA	1A	21	14	35
	1B	18	13	31
	2	16	13	29
	3A	16	19	35
	3B	12	18	30
	3C	25	10	35
	3D	11	14	25
	3E	16	13	29
	4A	26	9	35
	4B	23	11	34
	5A	14	14	28
	5B	18	8	26
	5C	21	4	25
	6A	13	6	19
6B	20	4	24	
TOTAL		270	160	430
UNITED CHURCH, AROMA	Prep	16	12	28
WAIKAVANUA	1	17	13	30
	2	17	4	21
	3	18	9	27
	4	17	15	32
	5	21	8	29
	6	20	7	27
TOTAL		110	56	166
KELERAKWA	3	12	20	32
	4	16	8	24
	5	20	3	23
	6	7	9	16
TOTAL		55	40	95
KAPARI	1A	20	12	32
	1B	22	12	34
	3	14	14	28
	4A	21	16	37
	4B	24	7	31
	5A	23	10	33
	5B	24	7	31
	6	18	8	26
TOTAL		166	86	252

NAME OF SCHOOL	STANDARD	BOYS	GIRLS	TOTAL
MADANA, S.D.A.	4	23	6	29
	5	33	15	48
	6	10	6	16
TOTAL		66	27	93
AMAU, UNITED CHURCH	4	13	12	25
MANABO, S.D.A.	1	1	5	6
	2	10	7	17
	3	20	25	45
	4	26	20	46
TOTAL		57	57	114
NEWTOWN - MORI	1	6	5	11
	2	5	7	12
	3	-	-	-
	4	14	5	19
	5	14	8	22
TOTAL		39	25	64
IANU, R.C.	1	9	11	20
	3	10	5	15
	4	4	4	8
	6	10	8	18
TOTAL		33	28	61
GAVUONE	1	21	10	31
	2	-	-	-
	3	19	15	34
	4	20	11	31
	5	20	10	30
	6	16	10	26
TOTAL		96	56	152
BOMGUINA 'T'	1	25	29	54
	2	16	16	32
	3	28	13	41
	4	19	11	30
	5	18	15	33
	6	20	13	33
TOTAL		126	97	223

NAME OF SCHOOL	STANDARD	BOYS	GIRLS	TOTAL
BONGUINA 'A'	1	4	2	6
	2	-	2	2
	3	1	3	4
	4	3	3	6
	5	3	2	5
	6	2	-	2
TOTAL		13	12	25
WAIORI	2	17	11	28
	3	18	13	31
	4	18	8	26
	5	19	-	19
	6	10	-	10
	TOTAL		82	32
IYOPARA	1	22	12	34
	2	17	8	25
	3	18	10	28
	4	18	8	26
	5A	21	8	29
	5B	16	12	28
TOTAL		112	58	170

SOCIAL GROUPING

The social grouping in the Marshall Lagoon Council Area is composed of villages, made up of clans and families living together.

The people in the area have a simple family life working in their gardens and so forth. Even though the people stick to there small families, they are a member of some bigger family which called a clan.

In every day life people don't seem to have much interest in the clan life but this appears when performing a big ceremony where all the members come together to celebrate.

There are four (4) languages spoken in the Marshall Lagoon Council Area. About 75% of the people in the area speaking Aroma language 11% Domara, 9% Tutubu and 5% Keagolo which includes the place inland from Marshall Lagoon (Kupiano). Overall the comon language in the area is Notu.

The relationship between the various social groups in the area is pretty good.

The relationship between the various component social groups and major groups out-side but adjacent to the area is good. People are friendly at all times.

TECHNICAL & CLERICAL SKILLS

A large number of the absentees including young men and women from this area are employed by the Government and private enterprise throughout the country. Some of these people are holding responsible positions in both Public Services and Private Sector. Although these are mainly on the clerical side a number of local young men are at present gaining technical skills with Pacific Island Timber. In every village in the area surveyed one can claim that at least two (2) men who have had experience as carpenter, and a good number of these men are able to read plans and take contracts with Department of Public Works or private enterprise. Mechanical skills limited in the area. Although there are a few people who have some experience in garages and workshops in the various centres in the country.

MISSIONS

There are four (4) Religious Denomination Roman Catholic, Seven Day Adventist, United Church and the Revivalist Church still actively working in the council area. The Seventh Day Adventist and the United Church are by far the two largest, claiming nearly half the population each. The two largest village's - Manigela and Bomara are both S.D.A. adherents.

(1) ROMAN CATHOLIC

- (a) Has an expatriate Priest stationed at Ianu where all the people are Catholics. Many of the block holders in the Re-Settlement scheme are also Catholics.
- (b) The mission has two schools, one at Ianu and the other at Mori (Newtown). These are both incorporated with the National Education Scheme.

(2) SEVENTH DAY ADVENTIST

- (a) Has local pastors stationed in all villages with a large percentage of S.D.A.'s.
- (b) Maintains schools at Gavuone and Mori, Korela, and Madana.

(3) UNITED CHURCH

- (a) It has also a large number of local pastors and a very large number of followers.
- (b) Maintains schools at Gavuone and Aneu which has now been incorporated in the National Education Scheme.

(4) REVIVAL CHURCH

Is centred at Isalaura in the Cape Rodney Area with approximately 75% of the villagers as followers. Work restricted mainly to Religious Teaching.

NON INDIGENOUS

The main non-indigenous influence in the area is still Pacific Island Timber with some 30-35 European employees working at the mill. Most other expatriate enterprises, plantations and business owners have remained as per previous year of area study.

Mr. H.B. Clark who own the trade store at Aroma has left the place, his property was destroyed by fire in the year 1972.

Mr. J. McGaven still maintains the local tavern, guest house and a trade store complex at Eupiano

LAND TENURE & USE

The land tenure of the Marshall Lagoon Council Area basically follows a partilineal inheritance pattern with very minor differences from village to village within the area. Some land is inherited through the mothers side on odd occasions. This is an exception rather than a rule of the society.

There are two main problems in the Council area related to land. These involve disputes between and inside the clans and between the villages in the council area. Also some inland villages refuse to recognize Administration land and consequently many of the Administration leases. Most of these Administration lands are at Cape Rodney area. Problem exist within the council area especially along the Aroma coast with a spate of inter-village and other village land disputes.

It appears that many disputes are often between brother, uncles and cousins. The situation was created by the refusal of the majority of the people on the Aroma coast to allow the Lands Title Commission hearings to be arranged. On a number of occasions over the past years people would not and probably will never allow a survey to be carried out over the disputed areas. One group may allow a survey of their own claim land but violently refuse to allow a survey of the opposition clans claim. Although the survey require only one claim surveyed with notification of other claimants the situation is such that one claim often include two (2) or more claims from other clans.

In some cases after the Land Titles Commissioner or other body has made a decision as to ownership of a disputed land, one or more claimants are dissatisfied and violence again erupts. Decisions made are not often acceptable.

At the moment it is not possible for survey to be carried out unless at the people in the clan claiming the land agrees to do such survey. Because of this problem no surveys are carried out in the area.

This problem will continue to increase unless the Government tables a suitable Legislation to lessen the land problems as soon as possible.

ATTITUDE TOWARDS CENTRAL AND LOCAL GOVERNMENTS

The people of the Marshall Lagoon Council Area have a fair idea of the different roles and responsibilities of the Central and Local Governments.

As it is a part of the patrol programme to have Political Education talks in the villages people were more than interested in the explanation and discussion of the roles and the responsibilities of the Constitutional Planning Committee that the talks were appreciated by the people was shown by the people's reaction and the types of questions asked.

The attitudes of the people in the council towards the Central Government is good; i.e. the locals seem to understand law and order in the country. The people in the council area call at the Sub-District Office rarely for assistance from the Central Government, otherwise the people are self sufficient at all times.

The breakaway group (Nemea Association) are now drifting back to the Marshall Lagoon Council, while at one stage the Association refused to associate with the council. This is because the members waited too long for the Association to do something for them, example to improve villages or build roads in the villages.

Overall the people are quite happy with the present system of Local Government Council.

STANDARD OF LIVING

The standard of living in the Marshall Lagoon Council Area is relatively high in comparison to the whole of Papua New Guinea. This is judged by the look of the people's dress and the number of permanent material houses being built by the local villagers. This is especially found in many of the coastal villages - where an average of about 80% of the houses are fully built in permanent materials although many of these houses through lack of maintenance are in poor condition.

Another indication of the rising standard of living is the number of out-board motors being purchased by the local people (see Appen. F) and also the number of radios, taperecorders and pickups (see Appen. B & C).

There are a growing number of shot guns purchased by the people (see Appen. D). In most villages the shot gun has now appeared as a mark of prestige, unfortunately however, game in most areas is very scarce, only the inland villages have regular success on hunting trips.

Very large numbers of shot guns are owned by the locals of the Marshall Lagoon Area, and it is frightful because very many shot guns may turn to crime. In the year 1972/73 there were two (2) shot guns criminal cases in the council. This is the result of many shot guns in the area and the carelessness of the shot gun owners.

ECONOMIC IN THE AREA

The economy of the area has continued to be dominated by Pacific Island Timber. The Company produced 3.3 million s.f. of timber for the last financial year to the 30th June; 3.2 million s.f. which was exported to Australia with the remainder marketed in Papua New Guinea mainly in Port Moresby.

An approximate assessment by the Department of Agriculture puts the total of planted coconuts by the local people of the Marshall Lagoon Council area as 3800 hectares. These plantings give at present a production figure of approximately 400-410 tons per year, a return to the people of \$39,200. A small number of local people produce coffee which gave a return of some \$200 per annum.

A Re-Settlement scheme of some 450 blocks is set aside for the production of rubber. Unfortunately the trees at present are not producing much rubber. The situation was made worse by fires during 1972/73 dry season. About 9-10,000 rubber trees were burnt by the fire. For this reason it gave the block holders only \$12,500 return for the last financial year. Comparing of money for the replacement of the trees which were burnt during the dry season.

It is uncertain to predict whether the block holders will increase the amount of return in the future years in comparison with this years return, or if the amount will be the same as last years and this years figures.

A significant cash in-come by a number of villages such as Bukuku, Ianu and others and some of the block holder is derived from the markets. (Kupiano Wednesdays Thursdays and Fridays and at Dom and P.I.T. on Saturdays).

The Co-operative societies have been a familiar institution for many years in a number of the villages in the area. However some have been liquidated one cause or another. Seven (7) Co-operative stores operated during the 1972/73 financial year with an annual turn-over of \$48,133 as compared with \$32,477 in 1971/72. These Co-operative include

VILLAGE	CO-OPERATIVE	TURNOVER	AMOUNT
LALAURA			\$26,148
GAVUONE	"	"	\$7,992
KAPARI	"	"	\$2,037
MACPA	"	"	\$4,632
PELAGAJ	"	"	\$1,756
KELEKAPANA & KWAFUWA	"	"	\$4,168
DURAMU	"	"	\$220

It appears that some of these societies are not doing very well, however they allow a small rebate to the members of some \$2,500. It appears that the people are basically satisfied with Co-operative system as it stands now. It provides a convenient place for them to purchase the essential items and an easy out-let for their crops.

POSSIBILITIES OF EXPANSION OF THE ECONOMY

Pacific Island Timbers will be expanding its timber productivity in the future years to meet the demands of her markets from over-seas.

There will be a great number of cattle projects in the Marshall Lagoon Council Area in the near future. The cattle projects which are in progress in the council area are:

<u>VILLAGE</u>	<u>NO. OF PROJECTS</u>
WAIKAVANUA	1
GANAI	1
OBAPS	1
BUKUKU	1
BORU	1
LAUANI	1
KAPARI	1
DURAMU	1
	<u>Total 11</u>

The projects at Gansai will be expecting to get cattle in at the end of this year or the beginning of next year. This also applies to Lauani which owned by Dr. R. Taureka. All the rest of the projects will be cattle in future years.

M. Mwaedda
M. MWADEDA
Patrol Officer.

APPENDICES "A"

LEADERSHIP:

<u>NAMES</u>	<u>VILLAGES</u>	<u>POSITION</u>
KONE MARAI	BARAMAT	PRESIDENT
TUA JOHN	LAIJIRA	VICE-PRESIDENT
KOKO.BOROAU	GAVUONE	EXECUTIVE
URORI.GOLOBA'AU	WANIGELA	"
WARI.ONE	MAOPA NO.1	"
KULA.VELE	PALAGAI	"
ABAU.GABINA	DOMARA	"
RUPA.RUPA	ILIMOPUPU	COUNCILLOR
LAGANI.TIOA	MAOPAN.2	"
VELEA.WARI	GAIVAKALA	"
GENO.ORA	EGALA'AUNA	"
ILAGI.PALAU	KELEKAPANA	"
VELEA.ANEA	WAIKAVANUA	"
VEU.TUVARU	KELEKAKWA	"
KEFORE.HAI	GAVUONE	"
ITI.PURI	GAVUONE	"
POI.ROAKEI	WANIGELA	"
OBEAU.TRUAU	WANIGELA	"
SALESI.BAIRA	WANIGELA	"
IERU.GEUEGA	WAIGPI	"
NALI.MAO	WAIGRI	"
MEMEA.KAKATOU	ORALA	"
THAVURU.UAI	KAPARI	"
ILA.VELE	VIRIOLO	"
DONSIN.AURAMA	DOM	"
SAPE.OTOASI	MANABO	"
PAPANI.MA'A	DOMAKA	"
KERRY.EINA	DURAMU	"
OVERE.GEBAU	AMAU	"
LAUWAIIRA.RIPORI	MANUAU	"
ULEA.VETALI	MAOPA NO.2	"

NOTE:

Mr.H.E.CLARK was replaced by Ulea.Vetali for the Councillor of Maopa No.1. For about six (6) council meetings Mr.Clark did not attend the councillors pass a resolution for his resignation during the June's meeting. By-Election was held at Maopa No.1. ward on the 27th June, 1973 and Mr.Ulea.V. won the seat.

APPENDIX " B "

RADIO

<u>VILLAGE</u>	<u>NUMBER OF RADIO</u>	<u>PICKUP</u>	<u>TAPERECORDER</u>
PARAMANA	4	2	-
ILIMORUPU	11	1	1
WAPAGAI	2	-	-
PELAGAI	8	-	2
KINIKALANA	3	-	-
MACPA No.1	13	1	3
MACPA No.2	6	-	2
GAIVAKALA	15	-	1
EGALA'UMA	8	-	-
IRUCNE	2	-	-
WARO	8	-	-
KEAGOLO	5	-	-
KELEKAPANA	8	1	2
KWAFEUFA	4	-	3
WAIKAVANUA	14	-	-
BURU	11	-	-
KELERAKWA	20	1	3
GAVUONE	24	3	5
WAICRI	22	-	1
WANIGELA	577	4	6
OBANA	3	-	-
BUKUKU	7	1	1
VIRIOLO	10	1	3
KAPARI	21	2	2
LALAUFA	26	-	2
TUTUBU	9	-	1
BARAMATA No.4	22	1	4
DOMARA	13	-	2
MORI	3	-	-
AMAU	8	-	-
BLOCKS	9	3	6
IANU	3	-	1
MERANI	3	1	1
DOM	2	-	-
TOTAL	374	22	52

APPENDIX " C "

LICENCE TRADE STORES

<u>VILLAGE</u>	<u>NUMBER OF STORE</u>
PARAMANA	3
ILIMORUFU	5
WAPAGAI	2
PELAGAI	6
MAOPA No.1	4
MAOPA No.2	6
GAIYAKALA	5
WARO	2
IRUONE	1
EGALA'AUNA	2
KEAGOLO	1
KWAPUUPA	3
KELEKAPUA	2
WAIKAVANUA	7
BURU	3
KERAKWA	1
GAVUCHE	12
WAIORI	16
WANIGELA	20
OBABA	4
BUKUKU	4
KAPARI	10
VIRIOLO	11
LALAUKA	4
TUTUBU	1
LOMARA	3
AMAU	2
IANU	1
MERANI	2
<hr/>	
TOTAL	148
<hr/>	

ALL EXCEPT FEW TRADE STORES HAVE FAILED TO RENEW
AT THE TIME OF RECORDINGS.

APPENDIX " D "

SHOT - GUNS

<u>VILLAGE</u>	<u>NUMBER OF SHOTGUNS</u>
PARAMANA	1
ILIMORUPU	4
PELAGAI	5
MAOPA No.1	23
MAOPA No.2	10
GAIYAKALA	7
EGALA'AUNA	5
WARO	2
IRUONE	2
KWAPEUPA	2
KELEKAPANA	5
WAIRAVANUA	7
BURU	2
KELEBAKWA	6
GAVUONE	30
WAIGRI	15
WANIGELA	55
MAIAGOLO	4
OBABA	8
UDIRI	1
BUKUKU	4
KALAPA	2
KAPARI	36
VIRILOLO	8
LALAUARA	11
TUTUBU	6
BARAMATA	20
DOMARA	40
MORI	1
AMAU	12
MERANTI	9
DOM	7
IANU	9
<u>TOTAL</u>	<u>353</u>

THESE SHOTGUNS WERE PRESENT IN THE VILLAGE AT THE TIME OF RECORDING EXCLUDING THOSE TAKEN TO PORT MORESBY FOR REPAIR. ALL EXCEPT FEW OF THEM HAVE EXPIRED THEIR LICENCES AT THE TIME OF RECORDING.

APPENDIX " E "

SCHOOL DROPS

<u>VILLAGE</u>	<u>NO. MALES</u>	<u>NO. FEMALES</u>	<u>TOTAL</u>
PARAMANA	6	5	11
ILIMORUPU	12	17	29
IRUONE	8	7	15
PELAGAI	11	9	20
WAPAGAI	2	3	5
MACPA No.1	11	14	25
MACPA No.2	12	15	27
GAIIVAKALA	9	13	22
EGALA 'AUNA	2	7	9
KEAGOLO	2	4	6
WARO	4	7	11
KWAPEUPA	2	5	7
KELEKAPANA	7	13	20
WAIHAVANUA	8	13	21
BURU	3	5	8
GAVUONE	7	19	26
KELEKAKWA	8	11	19
WANIGELA	21	25	46
WAICRI	9	11	20
BUKUKU	5	8	13
OBABA	2	5	7
KALAPA	2	1	3
VIRIOLO	10	17	27
KAPARI	11	12	23
LALAURA	7	8	15
BARAMATA	3	5	8
TUTUBU	4	6	10
DOMARA	9	11	20
IANU	4	5	9
AMAU	5	2	7
DOM	2	0	2
MERANI	56	7	12
TOTAL	233	290	508

COMMENTS:

ALL THESE YOUNG PEOPLE WHO ARE NOW IN THE VILLAGES HELPING THEIR PARENTS IN THE GARDEN. MOST OF THESE STAYED HOME BECAUSE EITHER FAIL THEIR STANDARD SIX EXAMINATION OR THE PARENTS CANNOT AFFORD TO PAY THE SCHOOL FEE. HALF OF THESE YOUNG PEOPLE REACH THE HIGHEST STANDARD OF FORM TWO (2) AND THE LOWEST IS STANDARD ONE(1)

APPENDIX " F "

OUTBOARD MOTOR

<u>VILLAGE</u>	<u>NO. MOTORS OPERATING</u>	<u>NO. MOTOR REPAIR</u>	<u>TOTAL</u>
PARAMANA	1	-	1
ILIMORUPU	8	6	14
PELAGAI	3	-	3
KINIKALANA	3	5	4
MACPA No.1	4	3	7
MACPA No.2	-	-	-
GAIIVAKALA	2	3	5
EGALA'AUNA	1	-	1
IRUONE	-	1	1
WARO	-	1	1
KELEKAPANA	2	-	2
KWAPEUPA	2	4	2
WAIKAVANUA	4	4	8
KELERAKWA	3	-	3
GAVUNE	15	-	15
WANIGELA	25	-	25
VIRICLO	24	-	24
KAPARI	1	1	2
LALAUURA	7	-	7
BARAMATA No.4	4	-	4
DOMARA	13	1	14
TOTAL	122	21	143

MOST OF THESE OUTBOARD MOTORS ARE OPERATING ON THE COAST OF THE MARSHALL LAGOON COUNCIL AREA. HALF THE NUMBER OF THESE OUTBOARD CANOES ARE USED FOR CARGO AND PASSENGERS CARRYING WHILE THE OTHER HALF IS USED FOR GENERAL PURPOSES.

APPENDIX " G "

AIR STRIPS

THERE ARE TWO (2) AIR STRIPS IN THE MARSHALL LAGOON LOCAL GOVERNMENT COUNCIL AREA WHICH ARE BOTH IN GOOD CONDITION. THERE ARE:

KUPIANO WHICH SERVICES THE MARSHALL LAGOON AND THE AROME COAST. THE AIRSTRIPS ITSELF IS ABOUT ONE AND HALF MILES FROM THE KUPIANO SUB-DISTRICT. THE SURFACE OF THE AIR STRIP IS COMPLETED EARTH. IT IS LIKELY THAT IT CAN'T BE USED IN THE WET SEASONS. ON THE HAND IT BECOMES DUSKY IN THE DRY WEATHER.

THE OTHER AIRSTRIP WAS AT CAPE RODNEY AREA. IT SERVES CAPE RODNEY AND THE VILLAGES GOES AS FAR AS CLOUD BAY AREA. THE SURFACE OF THE STRIP IS GRASSY BUT IT CARRIES UP TO D.C.3 TYPE OF PLANE. THE STRIP OPERATES INN ALL SEASONS.

OVERALL BOTH STRIPS WERE LOOKED AFTER BY THE DEPARTMENT OF PUBLIC WORKS IN THE AREA FOR MAINTENCE AND WHAT EVER IS NEEDED IN THE STRIPS.

68-2-1

NK/vk

XXXXXXXXXX

Chief Minister and
Development Administration,
Sub-District Office,
Kupiano,
MARSHALL LAGOON. C.D.

20th June, 1973.

MR. M. Mwadede,
Patrol Officer,
Sub-District Office,
KUPIANO. Marshall Lagoon.

PATROL INSTRUCTIONS KUPIANO PATROL NUMBER 1 OF 1973/74

Please prepare to depart on patrol on Tuesday 26th June, 1973 to the Marshall Lagoon Government Council area.

The objects of the patrol will be:-

- (a) Recompilation (updating of an Area Study.
- (b) Census Revision.
- (c) Political Education - emphasising the present progress of constitutional development.
- (d) Routine Administration.

The area study will follow closely the form set out in Chapter V of your Department Standing Instructions General Field Administration, Volume 1.2 advise that you take your Copy with you.

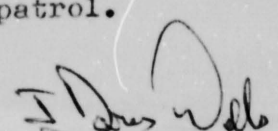
Take all the time that is necessary (without waisting any) to complete a through patrol. On no account rush the patrol. I suggests that the patrol should be of approximately 5-6 weeks after your return for the completion of the reports. In this case try and correlate and organize your material and information as you go so that on your return to the station normally all that should be required is editing, assembly and Typing of the report only.

Personel accompanying shall be are patrol interpreter MR. LAU. GAIRO and one member of the Royal Papuan New Guinea Constabulary, Constable MR. N. KORA Assistant District Officer may accompany you for first day or so pending how well you will perform in over all management of the patrol including correlating census figures and collecting information and materials for area Study reports and etc.

If there are any complaints which required Court actions to taken please refer them to Mr. Kora.

The Village of MAIAGOLO, BUKUKU, GANAI, OBAHA, UDIRI, KALAPA, and KEAGOLO are not linked by vehicular road. Consequently take a patrol advance of sixty dollars (\$60.00) to cover payment of carriers for movement of the patrol.

Finally I wish you good weather and a successful and enjoyable patrol.


(J. DARAS-WELLS)
Assistant District Commissioner.

PATROL REPORT

Mossby

Station: KUPIANO
Subdistrict: ABAU
District: CENTRAL
Report No: 2 of 1973/74
Conducted by: J. DARAS-WELLS
Designation: D.O.
Duration: 17/9/73 to 7/10/73
No. of Days: 21
Census Division: MARSHALL LAGOON.

Population: 28,200
Council Area: M.L.L.G.C.
House of Assembly Electorate: RIGO/ABAU.
Map Reference: F/M of ABAU and TUPI.
Last Patrol: NOT KNOWN.
Objects of Patrol: INVESTIGATE KEVERE VALLEY, its people and their works. Agricultural and Economic potential of the area.

The District Commissioner,
General District,

- In respect of this patrol, I attach
- Field Officers Journal Folios 54 To 55
- Patrol Instructions,
- The Report and my comments,
- Area study,
- Updating of area study
- Situation Reports Nos 1- ,
- Patrol map,

DATE: 11 / 12 / 19 73 .

Assistant District Commissioner

The Secretary,
Department of the Chief Minister and Development Administration,
KONEDOBU, Papua New Guinea.

- In respect of this patrol, I attach
- Area study,
- Updating of area study,
- Situation Reports Nos 1- ,
-
-
- District Headquarters assessment of
Patrol & Report..... Above average
 Average
 Below average

DATE: / / 19 .

District Commissioner

67-2-3

DEPARTMENT OF THE CHIEF MINISTER & DEVELOPMENT ADMINISTRATION

P.O. Box 2396
KONEDOBU -
Papua New Guinea

Ref.: 67-20-1
Date: 1st February, 1974.

The District Commissioner
Central District
P.O. Box 776
PORT MORESBY



RE:..... KUPIANO PATROL NO. 2 OF. 1973/74
CONDUCTED BY MR. R.A. BARTFORD
TO:..... MARSHALL LAGOON CENSUS DIVISION(S).

I acknowledge with thanks receipt of Patrol Report Jacket and Patrol Report.

P. Bouraga
P. BOURAGA
a/Secretary

One Rep.
Copy Sent
6/2
6/2

DISCOM
2691

District Office
PO Box 776
P.O. BOX 776

23rd January 1974

The Secretary
Department of the Chief Minister
and Development Administration
KOTTELCEU

67-2-1
5043/00

RELIANCE REPORT NO 2 of 1973-1974

Enclosed please find Patrol Jacket and the observations of the patrolling officer, which contain some items of interest at H Q level.

I am forwarding two spare copies to the Northern District for their records. As yet we have received no copy of Forestry's report.

The Revere Valley will probably remain untouched for many years hence, unless disrupted by economic exploitation of natural resources.

D N BARNH
District Commissioner
Central District

cc District Commissioner
POPCOMETTA
Northern District



DEPARTMENT OF THE CHIEF MINISTER AND DEVELOPMENT ADMINISTRATION

TELEGRAMS:
TELEPHONE:

PAPUA NEW GUINEA

The District Commissioner,
Central District,
District Office,
P.O. Box 776,
FORT MORUBI

Date: 11th December, 1973.

Our Reference: 67-1-1

Action Officer: JDW/vk

Designation: A.D.C.

Your Reference:

Date:

KURIAFO PATROL No.2 OF 1972/73 - REPORT


Herewith please find the above Patrol Report submitted by Mr. BAMFORD . P.C.

The report is straightforward and needs no comments. in

Although I realize Mr. Bamford is longer required to compile a report I have requested one due to the unusual nature of the patrol.

Contingency forms in respect of Travelling Allowance are enclosed.

For your information, please.


J. DUMAS-COLES
Assistant District Commissioner.

Sub District Office
KUPIANO
7 December 1973
67-1-1

A.D.C.

KUPIANO.

Patrol Report - Kupiano Patrol No. 2 of 1973/74.

Please find enclosed four (5) copies of the above report. (One for D.C. Northern District) together with copies of F.O.J. for the patrol period and contingency forms in respect of camping and travelling allowances.

For your information and action please.

B. A. Bamford.
(B. A. Bamford.)

P.O.

Sleep Overnight Pawa.

Total Field Days
recorded this Folio -

To be made out in Triplicate.
ORIG.: D.D.C. and A.D.C. to forward to D.C.
DUP.: Other officers to A.D.C.
TRIP.: Officer's file.

THE CHIEF MINISTER AND DEVELOPMENT ADMINISTRATION

Name R. H. BIRNFOED

Station KUPIANO

FIELD OFFICER'S JOURNAL

Date	Para No.	
17/9/73	1	1400 Departed Kupiano for Aman Village in readiness for early departure for Pandal arrived Aman 1530. In sufficient carriers. Slept overnight Aman Village.
18/10	2	Day spent at Aman Village and area trying to obtain sufficient carriers.
	3	One Forestry representative from Pacific Island Timbers joined the Pandal party for a Timber Potential check of the Pandal Area.
		Slept Overnight Aman
19/10	4	0600 Departed Aman Village for Codaquia River arrived 13:00. Walked until 00. Set up camp.
		Slept Overnight Codaquia River.
20/10	5	0600 Broke camp and set off north up the Codaquia, although carriers had already falling well behind.
	6	1430 Set up camp on River. Dispensed first aid and dressings to carriers. Slept overnight.
21/10	7	Continued up to top of Codaquia. 1100 Crossed the Divide at approx 5,500 feet.
	8	Followed ridge line down to old abandoned village (ex Aman) 1500.
		Slept Overnight.
22/10	9	0600 Broke camp and proceeded into the grasslands of the Heveri Valley. 1300 arrived Paiwa village.
	10	1400-1700 Set up camp and attended to ailments of carriers. Some shoulders in bad condition. One serious sprain man unable to walk. Slept Overnight Paiwa.

Total Field Days recorded this Folio =

To be made out in Triplicate.
 ORIG.: D.E.C. and A.D.C. to forward to D.C.
 DUP.: Other officers to A.D.C.
 TRIP.: Officer's file.

THE CHIEF MINISTER AND DEVELOPMENT ADMINISTRATION

Name R. A. BAIN FORD

Station KUPIANO

FIELD OFFICER'S JOURNAL

Date	Para No.	
23/19	11	Patrol rest at Paiwa Attended to carriers ailments Hunted for fresh meat. Slept Overnight Paiwa
24/19	12	Talks with villagers during most of the day on agriculture, timber, general problems etc.
	13	Barriers made sage.
	14	1900 - 2100 Talks with mob members from Keveri re problems, Nemea Association Affiliates, local Government, P.I.T. interest in the area
		Slept Overnight Paiwa
25/19	15	0600 left Paiwa and walked to join and follow the Danara River running North toward the Musa. Set up camp 1500
		Slept overnight on the Danara
26/19	16	0600 Continued down the Danara. Camped 1500. Barriers having trouble again with feet on shoulders. Slept overnight on the Danara.
27/19	17	0600 Continued down the Danara.
	18	Barrel Danpa unable to get on. Gained a slight case of pneumonia. Set up camp 1300
		Slept Overnight on the Danara.
28/19	19	0600 Continued down the Danara. Set up camp 1500 attached to carriers and vines
29/19		Slept Overnight on Danara
29/19	20	0600 Continued Down the Danara to Moro Village at 0730
	21	Proceeded Overland from Moro to Sophia No 1 Village 1200

Total Field Days recorded this Folio = 7

To be made out in Triplicate.
 ORIG.: D.D.C. and A.D.C. to forward to D.C.
 DUP.: Other officers to A.D.C.
 TRIP.: Officer's file.

THE CHIEF MINISTER AND DEVELOPMENT ADMINISTRATION

Name R. H. [unclear]

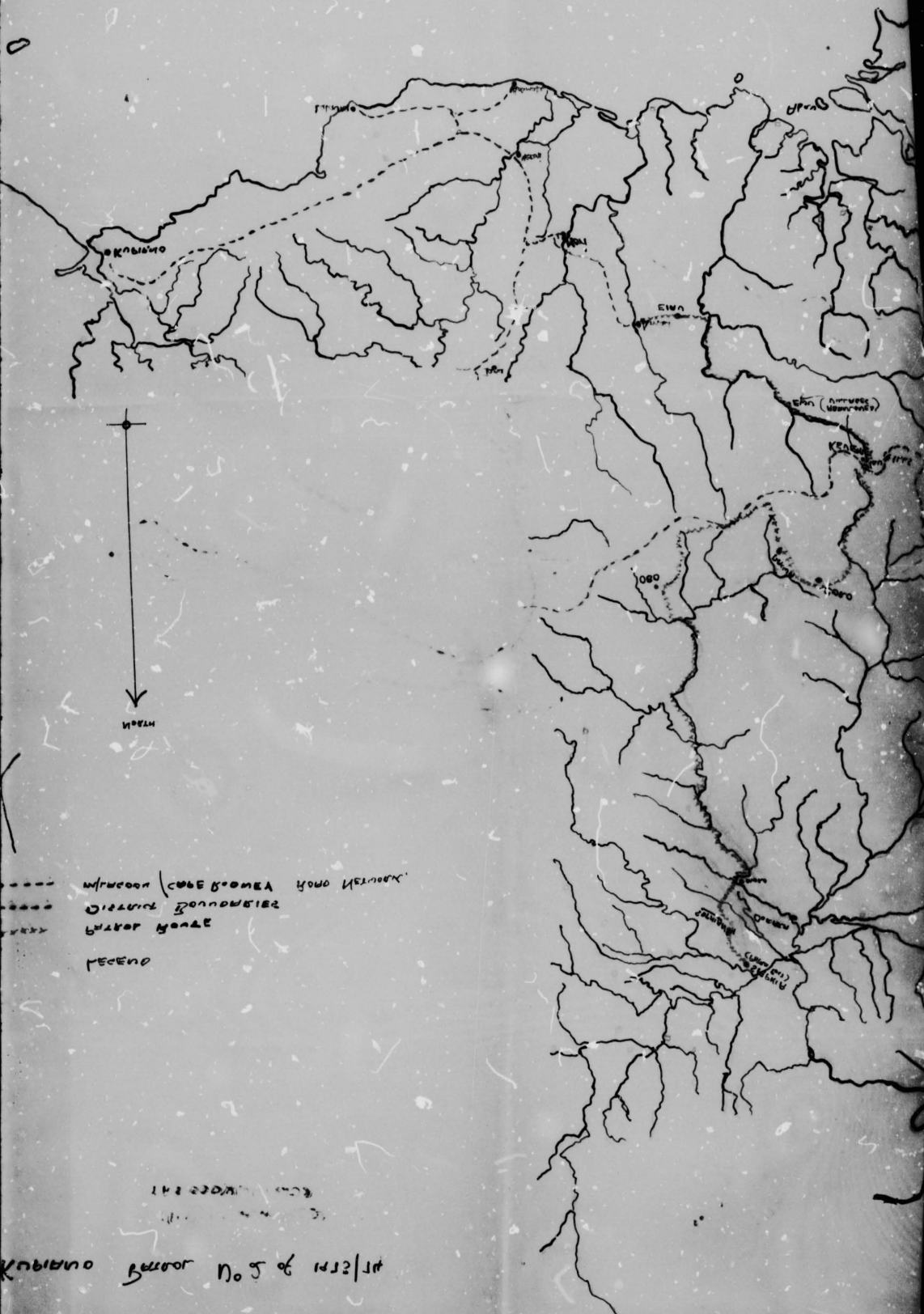
Station KUPITAWO

FIELD OFFICER'S JOURNAL

Date	Para No.				
29/9/33	22	Left Sapia No 1	1300	to	old Sapia
		Parad Post	1400		
	23	8700	all carriers arrive		and break
			for medical work.		
		Sleep Overnight Sapia			
30/9	24	8200	Some carriers paid off		
		Rason obtained from nearby villages			
		for return trip for carriers			
	25	Arranged for air transport to Tufi			
		through Parat Office from Popendetta			
		L.G. Council parcel			
		arrived Tufi	1400		
		Overnight Tufi			
31/9	26	Observed Tufi	Post		Overnighted
1/10	27	Observed Tufi	Post		Overnighted
2/10	28	Talk with D.I.C. Tufi as to our			
		reason for being on station. Talks			
		with P.O. Moffit. and Agricultural			
		staff. Overnighted			
3/10	29	Observed Tufi	Warning for aircraft		
		Overnighted			
4/10	30	1100	Departed Tufi	arriving	P.O.M
		1215			
		Overnight P.O.M.			
5/10	31	Saturday	Observed	P.O.M.	Overnighted
		Sunday	Observed	P.O.M.	Overnighted
6/10	32	0900	to District Office	to report	
		to D.C.	unavailable		
		Personal Business	P.O.M.		Overnighted
7/10	33	To District Office,	Reported to D.C.		
		Mr. Eger 1400	Overnight allowed		
8/10	34	1460	By plane to Kupitawo	1600	
		Parat Post			

Total Field Days recorded this Folio = 14

To be made out in Triplicate.
 ORIG.: D.D.C. and A.D.C. to forward to D.C.
 DUP.: Other officers to A.D.C.
 TRIP.: Officer's file.



- - - - - ИЗМЕРЕНИЯ (СОВЕРШЕНА ИЛИ НЕ)

 - - - - - ДИСТАНЦИИ ДО ПОСРЕДИЩА

 - - - - - БЪЛГАРСКИ ПЪТОВЕ

 РЕЧНО

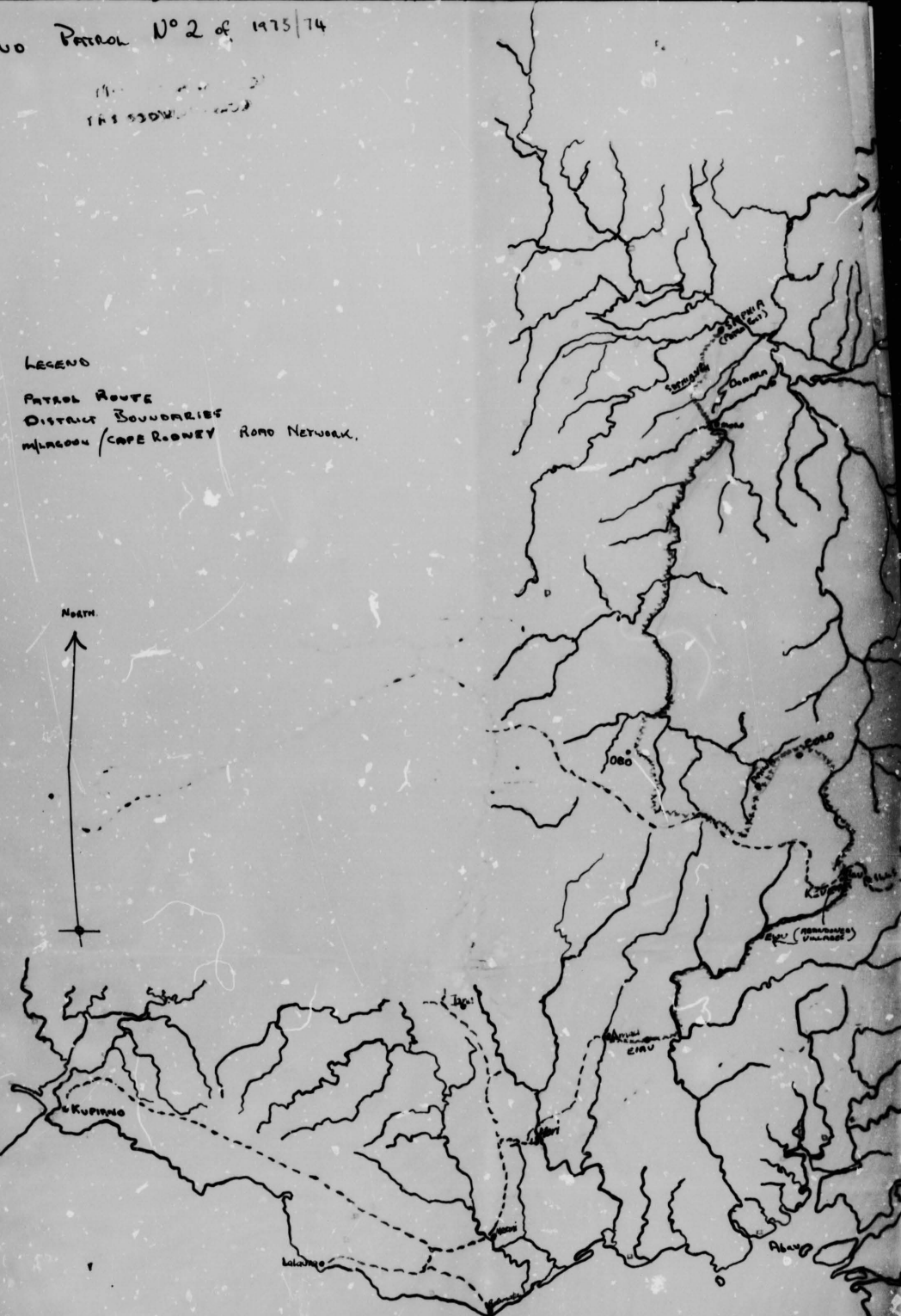
KUPIANO Patrol No 2 of 1975/74

1975/74
1975/74

LEGEND

- PATROL ROUTE
- DISTRICT BOUNDARIES
- MLAGOON / CAPE ROONEY ROAD NETWORK.

NORTH



CORAL SEA

Correction

1000 (By D. M. D. M. L. A. N. S. T. E. L. P. R. O. M. P. O. P. T. I.)

COLLINGWOOD BAY
SEA

1-11

NORMAN DISTRICT
MICKLE BAY DIVISION

1000 (By D. M. D. M. L. A. N. S. T. E. L. P. R. O. M. P. O. P. T. I.)

1000 (By D. M. D. M. L. A. N. S. T. E. L. P. R. O. M. P. O. P. T. I.)

TABLE BAY

Magasida

PATROL REPORT

Station: KUPIANO	Population: N/A
Subdistrict: ABAU	Council Area: N/A
District: CENTRAL	House of Assembly Electorate: N/A
Report No: 3 of 73/74	Map Reference: N/A
Conducted by: R.H. BAMFORD	Last Patrol: N/A
Designation: P.O.	Objects of Patrol: To find and apprehend two men who had escaped from lawful custody after being charged with rape.
Duration: 7 days	
No. of Days: 7 days	
Census Division: N/A	

The District Commissioner,
CENTRAL District,
PORT MOLESBY

In respect of this patrol, I attach	
Field Officers Journal Folios 56 To 57,	(✓)
Patrol Instructions,	()
The Report and my comments,	(✓)
Area study,	()
Updating of area study	()
Situation Reports Nos 1—,	(✓)
Patrol map,	()

DATE: 15/11/19 73.

Baras Wells
Assistant District Commissioner

The Secretary,
Department of the Chief Minister and Development Administration,
KONEDOBU, Papua New Guinea.

In respect of this patrol, I attach	
Area study,	()
Updating of area study,	()
Situation Reports Nos 1—	()
<i>Not of A.O. interest</i>	()
	()

District Headquarters assessment of	Above average
Patrol & Report	Average
	Below average

DATE: 5/12/19 73

[Signature]
District Commissioner

67-2-3

DEPARTMENT OF THE CHIEF MINISTER & DEVELOPMENT ADMINISTRATION

P.O. Box 2396
KONEDOBU



Ref.: 67-1-21
Date: 13/12/73

The District Commissioner
Central District
P.O. Box 776
PORT MORESBY

RE:..... KUPIANO PATROL NO. 3 OF 1973/74
CONDUCTED BY MR. R.H. BARTFORD
TO..... CENSUS DIVISION.

I acknowledge with thanks receipt of Patrol Report Jacket.

P. Bouyaga
P. BOUYAGA
a/Secretary

Copy to Kupiano

copy sent

19/12

19/12



DEPARTMENT OF THE CHIEF MINISTER AND DEVELOPMENT ADMINISTRATION

TELEGRAMS:
TELEPHONE:

Sub-District Office,
Kupiano,
MARSHALL LAGOON. C.D.

PAPUA NEW GUINEA

Assistant District Commissioner,
Sub District Office,
KUPIANC.

Date: 2nd Nov., 1973.

Our Reference:

Action Officer: RHB/law

Designation: P.O.


Your Reference:

Date:

PATROL NUMBER 3 OF 1973/74

Please find enclosed four copies of the above patrol report together with F.O.J. for the period and contingency forms in respect of camping and travelling allowances.

For your information please.


(R.H. BAMFORD)
Patrol Officer.



67-2-3

DEPARTMENT OF THE CHIEF MINISTER AND DEVELOPMENT ADMINISTRATION

TELEGRAMS:
TELEPHONE:

Sub-District Office,
Kupiano,
MARSHALL LAGOON, C.D.

PAPUA NEW GUINEA

The District Commissioner,
District Office,
P.O. Box 776,
PORT MORESBY.

Date: 19th Nov., 1973.

Our Reference: 67-3-3

Action Officer: NK/lw

Designation: ADC

Your Reference:

Date:

KUPIANO PATROL REPORT NO. 3 OF 1973/74.

Please find enclosed three (3) copies of the above report together with F.O.J. and claims for travelling allowance submitted by Mr. R.H. Bamford, Patrol Officer. My assessment in respect of the above is also enclosed.

For your information comments and on forwarding, please.

J. Daras Wells
(J. DARAS-WELLS)
Assistant District Commissioner.

SITUATION REPORT No. 1

DISCOM
2891

District Office
P.O. Box 776
PORT MORESBY

Assistant District Commissioner
Sub-District Office
KUPIANO

5th December, 1973
67-2-3
Carroll/Ds
D.O.

67-3-3
19th November, 1973

ABAU REPORT NO.3 - 73/74

Receipt is acknowledged of the above mentioned report.

Please note that routine Patrol Reports are not required from officers of Patrol Officer status or above - a copy of Circular 67-1-0 of 15th August, 1973, is attached for your advise.

Claims for camping allowance submitted by Field Officers other than yourself may be certified and paid at Kupiano.

Claim submitted by Mr. Benford is returned herewith.

D.R. MARSH
District Commissioner
Central District

SITUATION REPORT No. 1

Station.....KUPIANO.....Officer Compiling.....R.H. BAMFORD, P.O......
 District.....CENTRAL.....Subdistrict.....ABAU.....
 Census Division.....L.G. Council.....
 Subject:.....POLICE INVESTIGATION.....

Subdistrict Office KUPIANOAssessment Assistant District CommissionerDate Received 10/11/73

The District Labour Officer, Mr. B.Z. Kudrycz was assisted with both land and sea transport whilst carrying out his job in the Sub-District. Two escapees both POKE TINGAPA and PAI TAU not Poi Orag as stated in the second para. of the report were recaptured. They were kept in the lawful custody in here for preliminary hearing. Preliminary was heard on the 13th November and finished the next day. However one PAI TAU escaped again in the morning of 14th November.

Action Taken: Both escapees were charged accordingly and were given two months IHL each. Committal proceedings were made. The search for second escape of PAI TAU is still continuing.

Sgd.....[Signature].....Date.....15th November, 1973......

Name R. H. BROWN FORD

Station KOPINWO

THE CHIEF MINISTER AND DEVELOPMENT ADMINISTRATION

FIELD OFFICER'S JOURNAL

Date	Para No.	
23/10/73	1	0830. Preparation for patrol to apprehend escapees from police at Manai Plan.
	2	0900 Depart Kopyano on MV Loloma arriving at Abau at 1530. Patrol in company with District Labour Inspector
	3	Leave with O.I.C. Abau who is to accompany Overnights Abau.
24/10	4	Depart Abau 0600 on MV Loloma arriving Mayarida 1300
	5	change meeting and transport to various places for D.I.O.
		Overnights Mayarida.
25/10	6	Talks with General Advisor (O.I.C. Abau) concerning whereabouts escapees.
	7	change meeting, transport for D.I.O.
		Overnights Mayarida.
26/10	8	Depart Mayarida 0530 by M.V. Loloma arriving Okeone village 1000
	9	By vehicle to Manrai plantation for Labour inspection and talks with manager of plantation concerning whereabouts escapees. One believed to be hiding in the area, the other heading for Milne Bay Dist.
	10	left D.I.O. at Manrai and proceeded to Kairaima Village M.B.D. arriving 1730.
		Overnights aboard MV Loloma.
27/10	11	Departed Kairaima 0600 by M.V. Loloma up Sagarai River to Sagarai Plantation where escapee believed to be staying with workers. Arrived 0930
	12	After talks with Manager and his assistant at Sagarai we apprehended the recent arrival and after questioning he proved to be one of the escapees required.

Govt. Print.—5740/1,000 pads.—7.73.

Total Field Days
recorded this Folio =To be made out in Triplicate.
ORIG.: D.D.C. and A.D.C. to forward to D.C.
DUP.: Other officers to A.D.C.
TRIP.: Officer's file.

THE CHIEF MINISTER AND DEVELOPMENT ADMINISTRATION

Name R. W. Bamford

Station Kupiana

FIELD OFFICER'S JOURNAL

Date	Para No.	
27/10/73	13	Escaped, one Pai Otag, arrested and charged with escaping from lawful custody.
	14	Departed Sogeria with prisoner by M.V. Loloma for Fiebae Port Port to advise OIC of progress and arrangements made along the coast in the event of the recaptured escapee arriving. One small job of involving immigration attended to.
		Overnight Fiebae.
28/10	15	Departed Fiebae on M.V. Loloma arriving Magarida 1200.
	16	Talked to OIC where I found villagers of Boreba village had apprehended recaptured escapee and conducted him to Magarida where he was flown under escort to Kupiana.
	17	Departed Magarida by M.V. Loloma for Abau arriving 1500. Overnight Abau aboard M.V. Loloma.
29/10	18	Departed Abau 0500 by M.V. Loloma arriving Kupiana 1030 where detainee was loaded up.

POPULATION

PATROL REPORT NO. 3 OF 1973/74 POLICE INVESTIGATION

OBJECTS

To provide transport and assistance as far as Mamai Plantation to the District Labour Inspector whilst he carried out inspections of various enterprises.

To attempt to trace and recapture two escapees who were charged with rape and escaped from custody whilst being transported from Mamai Plantation to an awaiting dingy at one village. Their names were Poi Crag and Poke Tinigapa.

COMMENTS

The patrol was two days en route to Magarida by M.V. Lolorua overnighing at abau Patrol Post and picking up the Abau O.I.C.

One and a half days were spent at Magarida while the District Labour Inspector carried out various inspections of government and private enterprise institutions.

The writer had talks with the Council advisor Magarida (O.I.C absent) pertaining to the whereabouts of the escapees. It was learned that both were still believed to be in the vicinity of Mamai Plantation.

The patrol then moved to Mamai where it was learnt that one escapee was believed to be still in the Mamai area, and the other had been seen walking along to the coast. It was found that the only plantation along the coast where he may have had won toks was at Sagarai in the Milne Bay District.

Accordingly the patrol headed for Sagarai and got to the Plantation at about 8.00 am on the 27th October after overnighing at Konimaiiva.

We asked if there had been any new arrivals over the post couple of weeks and learnt that one Wabag man calling himself Filipa had been employed for about one week.

We waited until after the Pay line up when the workmen were going to the Plantation store and apprehended one man. He maintained that he was not the escapee in question but after questioning he made statements about the crime he had been charged with, without our mentioning it, and gave himself away. He was arrested and charged with escaping from lawful custody.

A look at his possessions also brought to light a wallet with the words MAMAI crossed out, his name Poi, also crossed out, and the address of a police officer from Wabag area presently stationed at Magarida.

As radio communications were difficult we proceeded to Suau Patrol Post that day and explained to the O.I.C., Mr. Didlick, the circumstances of our patrol and advised him that we had told all plantations in the area to contact him if the second escapee should appear.

We proceeded to Magarida where the Patrol learnt that the second escapee, Poke Tinigapa, had been apprehended by villagers at Borebo village and conducted to Magarida where he was flown under escort to Kupiano.

After overnighing at Abau and dropping the O.I.C. off the patrol reached Kupiano at 10.30 am on the 29th October, and the prisoner was taken into custody.

Every assistance was given the patrol at all places, especially by Mr. Van Der Loos of Mamai Plantation, own by Ross McMurtree of Sagarai.

Handwritten signature and initials

67-2-3

PATROL REPORT

Report number: 4 of 1973/74

District: CENTRAL

Patrol conducted by: N. KAEMALA

Area patrolled: ARONA COAST

Duration of patrol: 15/1/74-17/1/74

Last D.D.A. patrol: 27/6/73-25/8/73

Last O.L.G. patrol:

Map reference:

Objects of patrol: AS PER SITUATION REPORT NUMBER 1

Station: KUPJANO

Subdistrict: ABAU

Designation: TRAINING PATROL OFFICER

Personnel accompanying: CONST. MINGI
INTERPRETER KOKOA

Number of days: 2

Total population of area: -

Council area: MARSHALL LAGOON.

House of Assembly Electorate: RIGG-ABAU

The District Commissioner,

District,

In respect of this patrol, I attach

Field Officers Journal Folios 8 To 9, (✓)

Patrol Instructions, ()

The Report and my comments, (✓)

Area study, ()

Updating of area study, ()

Situation Reports No's 1-2, (✓)

Patrol map, ()

DATE: 30/1/1974

M. M. M.
Assistant District Commissioner

The Secretary,
Department of the Administrator,
Division of District Administration,
KONEDOBU, Papua New Guinea.

In respect of this patrol, I attach

Area study, ()

Updating of area study, ()

Situation Report No's. 1- ()

..... ()

..... ()

District Headquarters assessment of

Patrol & Report.....

Above average

Average

Below average

Date: / /19

.....
District Commissioner

67-2-3

DEPARTMENT OF THE CHIEF MINISTER & DEVELOPMENT ADMINISTRATION



P.O. Box 2396
KONEDOBU
Papua New Guinea

Ref.: 67-1-39
Date: 8/4/74.

The District Commissioner
..Central District.....
..P.O. Box 776.....
..PORT MORESBY.....

RE:..... KUPIANO..... PATROL NO..... 4..... OF..... 1973/74.
CONDUCTED BY MR..... N. KAEMALA.....
~~TO..... CRISIS DIVISION(6).....~~

I acknowledge with thanks receipt of Patrol Report Jacket.

W.P. Ryan
W.P. RYAN
a/Secretary

*Copy sent to Ase
KUPIANO. 11/4.*

DISCOM
2891

District Office
P.O. Box 776
PORT MORESBY

The Secretary
Department of the Chief Minister and
Development Administration
KORINDORU


22nd March, 1974
67-2-3
Amussen/Ts
D.O.(1)

KUPIANO PATROL NO.4 of 1973/74

Attached please find patrol jacket for the above
patrol conducted by Mr N. KAMMALA, T.P.O.

The patrol was of a special nature and all matters
were handled at the sub-district level.

For your records please.


D.J. CLANCY
District Commissioner
Central District

c.c. A.D.C.
KUPIANO

Thank you for Mr KAMMALA's report.

D.J. CLANCY
District Commissioner
Central District



67-2-3.

DEPARTMENT OF THE CHIEF MINISTER AND DEVELOPMENT ADMINISTRATION

TELEGRAMS:
TELEPHONE:

Sub-District Office,
Kupiano,
MARSHALL ISLANDS, C.D.

PAPUA NEW GUINEA


The District Commissioner,
District Office,
Central District,
P.O. Box 776,
PORT MORESBY.

Date: 30th January, 1974.

Our Reference: 67-3-1

Action Officer: H. KORA/vk

Designation: a/ADC



Year Reference:

Date:

KUPLANO PATROL REPORT NO. 4 1973/74

1. Attached please find the abovementioned report submitted by Mr. Napoleon Kaemala, Trainee Patrol Officer.

2. The patrol was mounted in the Aroma Coast as per my verbal instructions to carryout the police investigation demanded by complainant.

For your information and comments, please.

H. Kora
(HENAI KORA)
a/Assistant District Commissioner.

V/A c/A claims ? D.O. (Land) What abt. 6/2

SITUATION REPORT No. 1

Page 1.

Station..... KUPIANO Officer Compiling..... MR. N. ZAKALIA, T.P.O.
District..... CENTRAL Subdistrict..... ADAU
Census Division..... - L.G. Council..... MARSHALL LAGOON.
Subject:..... LAW AND ORDER.....

Subdistrict Office KUPIANO Assessment Assistant District Commissioner

Date Received 30/1/74

1. This report is factual.
2. It is populated area and might take time for thief to use the stolen things before the owner suspects them.

Action Taken:

The owner Wari.Laka and the police watch out for any stolen things that could be suspected.

Sgd..... *[Signature]*.....

Date..... 30/1/74.....

SITUATION REPORT No. 1

Station..... KUPIANG Officer Compiling H. KAMALA
 District..... CENTRAL Subdistrict..... ABAU
 Census Division..... L.G. Council..... MARSHALL LAGOON

(For the reporting of information specifically of Headquarters value and requiring Headquarters knowledge or actions. Information is required on matters of political significance, important trends in the economic and social structure, cult and unrest situations, law and order problems, and miscellaneous matters that Headquarters needs to know. One report will be compiled for each specific topic. Each to be submitted to Headquarters in duplicate.)

(Use Reverse side if necessary)

Govt. Print.—1792/40,000.—5.72.

Subject: LAW AND ORDER

The investigation took place at Maopa No.1 on the 16th day of January, 1974. Wari Laka was one of the passenger on board the canoe of Poita Polana of Maopa No.1 when returning from Moresby. He believed that his bag was taken away by Poita Polana on the 1st December, 1973. The following things listed below were in the bag as the owner said so:

1. 1 bed sheet
2. 1 pair of new jeans
3. 1 laplap
4. 1 pkt of SG Cartridge
5. 3 pairs of shorts
6. 1 pairs of eye glass from the doctor cost him \$19.00
7. 1 overcoat
8. 1 small knife
9. Some christmas Cards and decorations.
10. 2 generators for Coleman Lamp. (\$1.85 each)
11. 2 pants
12. 1 comb

During my investigation with the help of Constable Mingi who accompanied me on this patrol., we found no proof saying that Poita Polana did stole the goods as mentioned above. The complaint, Constable Mingi and I went and check through Poita Polana's house by his permission but we found nothing. We discovered Poita Polana is one of the Ex-serviceman. He showed us all the medals he had when he was in the Police force.

After investigation I told Wari Laka that we have no evidence to prove Poita Polana got his bag therefore, I ordered him to walk around the village for two (2) weeks and if he finds somebody losing one of the things he'll get him to Sub-District Office, then we'll find everything later.

Sgd: [Signature]

Date: 29/1/74

SITUATION REPORT No. 2

Station KUPLANG Officer Compiling MR. N. KASUALA, T.P.O.

District CENTRAL Subdistrict ABAU

Census Division - I. G. Council MANUHALI LAGOON.

Subject: LAND PROBLEMS

Subdistrict Office KUPLANG

Assessment Assistant District Commissioner

Date Received 30/1/74

1 Mr Kasual's comments are factual and in line with the general problems of the people in this area and even throughout this Sub-District.

6

Action Taken: Land solving problem at village level being continued at every opportunity.

Sgd. [Signature]

Date 30, 1/74

SITUATION REPORT No. 2

Station..... KUPIANO Officer Compiling..... N. KAMWALA
 District..... CENTRAL Subdistrict..... ABAU
 Census Division..... L.G. Council..... MARSHALL LAGOON.

(For the reporting of information specifically of Headquarters value and requiring Headquarters knowledge or actions. Information is required on matters of political significance, important trends in the economic and social structure, cult and unrest situations, law and order problems, and miscellaneous matters that Headquarters needs to know. One report will be compiled for each specific topic. Each to be submitted to Headquarters in duplicate.)

(Use Reverse side if necessary)

Govt. Print.—1752/40,000.—5.72.

Subject:..... LAND SHORTAGES.....

ILIMOVU
MAOPA No. 1
EGALA'AUNA

During my patrol around the Aroms Coast I found the people living quite happily and peacefully. They don't have many problems which may cause trouble in the village except the land problems in the three villages mentioned above.

I tried to solve this problems with the people at the village level unfortunately this was too difficult for me to do. I told them to solve their problems by themselves in the village level and if they don't, they have to see the demarcation to help them. Some people from Maopa No. 1 complained that the demarcation Committee are not doing their work very well. Sometimes people come up with their problems concerning the land demarcation Committees usually ignore them. They don't take this matter into action. Most people said that they want the Land Titles Commissioner to come and look into this matter. A fellow by the name Vagi Iagu of Maopa No. 1 told me about his land (OVUOVUNA). He said that he talked to the clans demarcation Committee and councillors about his land for five years now. He wanted AVULAMA to get out of this piece of land so that he can do his business none of them helped him. When Mr. Mellow was here he ordered AVULAMA to pay a fine ^{for} using the land and get out of it but he didn't do what he was told.

RECOMMENDATION. I'm sure the demarcation Committees are not doing their work properly in the villages, therefore I recommend something should be done to wake this people up and do their work so that they can look into the matter concerning land problems before the Land Title Commissioner.

Sgd: 

Date: 29/1/74

THE CHIEF MINISTER AND DEVELOPMENT ADMINISTRATION

Name N. KAEMALA

Station KUPIANO

FIELD OFFICER'S JOURNAL

Date Para No.

Govt. Print.—5740/1,000 pads.—7.73.

- 15/1/74 1 0945 departed Kupiano by sitwood motor, arrived Kelembua 1011. Passed & explained Masuanyi's message from Cash Office Kupiano.
- 2 1015 departed Kelembua & walked to Kelekapana arrived 1155. Passed same message mentioned above. 1210 departed and walked to Palomona, en way passed message to each village about Cash Office Kupiano arrived 1630.
- 3 Spent 1½ hours discussing land problems with school Inspector Veli Vaginaud & Thoti George & Pate Gene. Stayed overnight Palomona.
- 16/1/74 4 0745 departed & walked to Kiri Kalina discussed about loan with Beava Pave, then walked to Pelagiri. Spent ½ an hour discussing land problems with Vaki Van.
- 5 0830 walked to Maopa No 1 arrived 0845. Did investigation on Won Lukai's lost property. Discussed land problems with Vagi Laga.
6. Maopa No 2 no significant comment obtain so walked to Egalauna. Spent 1½ hours discussing land problems with Kame Vama & Taina Vama.
7. 1015 departed for Puvine arrived 1045. No comment obtain, departed & walked to Kelekapana. 1730 arrived & stayed overnight.
- 17/1/74 8 No comment obtain at Kelekapana, departed at 0745 for Wacavama arrived 1045. Spent ½ hour talking to councilor about Cash Office Kupiano. Also looking around the village.

Total Field Days recorded this Folio



To be made out in Triplicate.
 ORIG.: D.D.C. and A.D.C. to forward to D.C.
 DUP.: Other officers to A.D.C.
 TRIP.: Officer's file.

PATROL REPORT

Report number: No. 1 74/75	Objects of patrol: Kupaino/Marshall Lagoon
District: Central	Station: Kupiano Road Liaison.
Patrol conducted by: M. H. Milne,	Subdistrict: Abau.
Area patrolled: Part Marshall Lagoon/ Ormond/Rigo.	Designation:
Duration of patrol: 4 days.	Personnel accompanying: N. Kaemala. <i>APC</i>
Last D.D.A. patrol: November, 1973.	Number of days: 4
Last O.L.G. patrol:	Total population of area: Nil Census.
Map reference: Rigo/Abau Sub-District	Council area: Marshall Lagoon/Rigo.
	House of Assembly Electorate: Rigo/Abau.

The District Commissioner,
CENTRAL District,

In respect of this patrol, I attach	
Field Officers Journal Folios 4 To 6,	(✓)
Patrol Instructions,	(✓)
The Report and my comments,	(✓)
Area study,	()
Updating of area study,	()
Situation Reports No's 1—	(✓)
Patrol map,	()

DATE: *14/18* 1974.

J. Baras Wells
Assistant District Commissioner

The Secretary,
Department of the Administrator,
Division of District Administration,
KONEDOBU, Papua New Guinea.

In respect of this patrol, I attach	
Area study,	()
Updating of area study,	()
Situation Report No's. 1—	(✓)
.....	()
.....	()

District Headquarters assessment of	Above average
Patrol & Report.	Average
	Below average

Date: *21/9/1974*.

D. J. Clancy
District Commissioner

POPULATION

Date of Census	Village <i>Locality</i>	TOTALS (Excluding Absentees)				ABSENTEES (Resident outside Electorate)				Grand Total
		CHILD (Under 15 yrs)		ADULT		CHILD (Under 15 yrs)		ADULT		
		M.	F.	M.	F.	M.	F.	M.	F.	
22.7.74	PARAMANA	N I L C E N S U S								
22.7.74	MAOPA	"	"	"	"	"	"	"	"	
23.7.74	BAGUGOLO	"	"	"	"	"	"	"	"	
23.7.74	MOLEGOLO	"	"	"	"	"	"	"	"	
23.7.74	GAUGAGEA	"	"	"	"	"	"	"	"	
23.7.74	ALEPA	"	"	"	"	"	"	"	"	
24.7.74	VANUA V. MONA	"	"	"	"	"	"	"	"	
24.7.74	IMAIRU	"	"	"	"	"	"	"	"	
24.7.74	UNIGO	"	"	"	"	"	"	"	"	
24.7.74	LEBUGOLO	"	"	"	"	"	"	"	"	
6.8.74	MAIAGOLO	"	"	"	"	"	"	"	"	
6.8.74	WANIGELA	"	"	"	"	"	"	"	"	

Name *M*

Date Part No.

22-7-74

23-7-74

24-7-74

25-7-74

THE CHIEF MINISTER AND DEVELOPMENT ADMINISTRATION

Name MILNE M.H.

Station KUPIMBO

FIELD OFFICER'S JOURNAL

Date	Para No.	
22-7-74	24	1015 left Kuyiana M.V. Lakekera Arrived Samarua 1300 (AHEWS) Walked to MUPPA village and arranged patrol to depart 23/7 0630. Established for day in Community centre. General visit of talks with Committee and other villagers who called to drop in. Arranged guide for Samarua.
23-7-74	25	0630 left Samarua with guide 1000 arrived Bebugala spent one hour road. Limited discussion 1830 Arrived Aleya, talks re proposed road, general discussion. Slept Aleya.
24-7-74	26	0600 dep. Aleya arrived Vanna Vanna 0930. Road Liaison talks. Dep. Vanna Vanna 1100 and walked through to Pohna, Ugo, Lebugala, continuing discussion and liaison. Finally arrived Kwikita road head at about 1515. Slept Kwikita.
25-7-74	27	0800 dep. Kwikita arrived beach at District office during day. on and off.

Total Field Days
recorded this Folio - 3

To be made out in Triplicate.
ORIG.: D.D.C. and A.D.C. to forward to D.C.
DUP.: Other officers to A.D.C.
TRIP.: Officer's file.

THE CHIEF MINISTER AND DEVELOPMENT ADMINISTRATION

Name

MILNE M. H.

Station

KUPIANO

FIELD OFFICER'S JOURNAL

Date	Para No.	
26.7.74	28	0900 AM District office arranging transport back to Upianda. Aircraft looked out. Day observed.
27.7.74	29	Sat. One rest available. Message to Kupiano sent APC N. Kambala. Rest of day observed passively.
28.7.74	30	Sunday observed passively.
29.7.74	31	Morning flight to Kupiano. Rest of day in SDO Kupiano.
30.7.74	32	0745 Consolidated material for label report and looked with some Wangigelas re completion for W.P. Hanning. General duties to 1606.
31.7.74	33	General office and time spent shifting into new accommodation on station.
1.8.74	34	General duties of an administrative nature within the station environs.
2.8.74	35	General duties as above.
3.8.74	36	Sat. Observed.
4.8.74	37	Sun. Observed.
5.8.74	38	Visited food construction area to Anita Hill. Checked Wangigela claims.

Total Field Days recorded this Folio = 1

To be made out in Triplicate.
ORIG.: D.D.C. and A.D.C. to forward to D.C.
DUP.: Other officers to A.D.C.
TRIP.: Officer's file.



DEPARTMENT OF THE CHIEF MINISTER AND DEVELOPMENT ADMINISTRATION

TELEGRAMS:
TELEPHONE:

Sub-District Office,
Kupiano,
MARSHALL LAGOON. C.D. PAPUA NEW GUINEA

┌ The Assistant District
Commissioner,
Sub-District Office,
KUPIANO.

┐ Date: 8th August, 1974.

Our Reference: 67-3-1

Action Officer: M. Milne/cjh.

Designation: P.O.

┐ Your Reference:


Date:

KUPIANO PATROL No. 1 74/75.

I have included a brief situation report in the jacket, along with the Patrol Report by Mr. Kaemala.

Further such reports will be forthcoming as the clearing and road work progresses and as the situation warrants.

For the information of the District Commissioner I have included copies of contingencies on which claims have been already met.


M. H. Milne.
Patrol Officer.



DEPARTMENT OF THE CHIEF MINISTER AND DEVELOPMENT ADMINISTRATION

TELEGRAMS:
TELEPHONE:

Sub-District Office,
Kupiano,
MARSHALL LAGOON. C.D. PAPUA NEW GUINEA

M. H. Milne,
Sub-District Office,
Kupiano,
MARSHALL LAGOON. C.D.

Date: 19th July, 1974.
Our Reference: 67-2-1
Action Officer: J. Daras-Wells/cjh.
Designation: A.D.C.

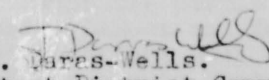
Your Reference:
Date:

PATROL INSTRUCTIONS, MARSHALL LAGOON/KWIKILA ROAD.

As discussed at length you will commence a patrol to liaise with villagers likely to be affected by the proposed Marshall Lagoon/Kwikila road.

I suggest you concentrate on the area west of the Ormond river first. This is the most isolated area and subsequent to this you could follow the progress from this end towards the Ormond river.

The task of liaising with the village people and settling questions of compensation will continue to the completion of the road, and will probably require a number of patrols. You may take these instructions as being inclusive.


J. Daras-Wells.
Assistant District Commissioner.

PATROL REPORT No. 1

Station KUPIANO Officer Compiling N. KAEMALA
 District CENTRAL Subdistrict ABAU
 Census Division PART MARSHALL LAGOON/
 ORMOND/RIGO L.G. Council MARSHALL LAGOON.

(For recording of routine information not of a situation report nature, actionable at Subdistrict or District level, and of value to succeeding officers. No copy is required at Headquarters.)

(For further pages, use foolscap blanks.)

Govt. Print.—1792/40,000.—5.72.

AIMS

The aims of this patrol were to visit the villages between Ormond River and Kwikila road in the Rigo Sub-District and obtain the ideas of the people about the Marshall Lagoon and Kwikila road, who are very likely to be affected when the road construction begins.

DURATION.

On the 22nd day, July, 1974 we proceeded to Aroma Coast per M.V. Lolorua and dropped off at Paramana Village. We then walked along the beach to Maopa Village and stayed overnight there. The next day we walked to the inland villages and spent a night at Alepa Village. The following day was our last day of walking through the bush track and we arrived at Kwikila then went to Port Moresby where we flew back to Kupiano.

VILLAGES VISITED.

The places we visited during our patrol are as follows:- Bagugolo, Molegolo, Gereagea, Alepa, Vanua Vamona, Imairu, Urigo and Lebugolo Villages, all are in the Rigo Sub-District.

LIAISON.

The main purpose was to liaise with the people in the area and get their views about the Marshall Lagoon and Kwikila road that is coming through and see what reactions they have towards the road construction. We informed the people that the government would compensate them if there is any physical damage made during the road work that they might suffer.

REACTION.

Most of the people around Rigo area, especially the villages we visited had no objections towards the construction of the road. It is understood and they agreed to have a road. They told us that they have been waiting for a long time for the road to be built in order to make transportation easier for them so this is the time to have a road there. Furthermore, they can move freely from place to place when the road is completed.

MISCELLANEOUS.

Even though the road is not fully surveyed but as we walked along the bush track we saw a few survey pegs on the high ground around Vanua Vamona Village. In some instances the road survey followed the bush track along the ridges. On the 6th day of July

(2)

we visited Maiagolo and Wanigela ^{it was} villages as they brought up the complaints about the damages made when the dozer was in operation. We paid compensation for the crops destroyed, then returned to Kupiano.

THE END OF PATROL.

Kaemala
NAPOLEON KAEMALA
Assistant Patrol Officer

SITUATION REPORT No. 1

Station KUPIANO Officer Compiling M. MILNE
 District CENTRAL Subdistrict ABAU
 Census Division Marshall Lagoon/Ormond/L.G. Council MARSHALL LAGOON.
Rigo.

(For the reporting of information specifically of Headquarters value and requiring Headquarters knowledge or actions. Information is required on matters of political significance, important trends in the economic and social structure, cult and unrest situations, law and order problems, and miscellaneous matters that Headquarters needs to know. One report will be compiled for each specific topic. Each to be submitted to Headquarters in duplicate.)

(Use Reverse side if necessary)

Govt. Print.—1792/40,000.—5.72.

Subject: Marshall Lagoon - Kwikila Road.

The sum of \$5,000.00 has been set aside to compensate villagers for economic crops damaged during the construction of the road.

This preliminary patrol found that villagers between the Ormond river and the Kwikila road head were understandably agreeable to having a road through their area. This area is sparsely populated and there are no foreseeable problems that should not be able to be handled at Sub-District level.


A.N.G. Timbers, constructing the road, have established their road working area through to the Imila river 20 miles from Kupiano and certain compensation claims by the Wanigela people have already been met.

The claims have not been great to date though some more could be expected as construction changes and improvements are made in this area to the Imila river.

On this section of the road now under construction A.N.G. Timbers have in fact a Timber lease, Permit No. 353P from the Forestry Department and comes under D.A. 705, DA 251, DA250 and Portion 307.

I suspect that this area and the claims by the Wanigela's will prove the most demanding.

I feel strongly that all civil claims and associated representations by the population in the Kwikila - Marshall Lagoon area be handled at this Sub-District level. An officer will be regularly in the field as the road progresses and the required contact will be maintained.

Sgd: Date: 6th August, 1974.

SITUATION REPORT No. 1

Station.....Kupiano.....Officer Compiling.....J. Daras-Wells.
 District.....Central.....Subdistrict.....Abau.
 Marshall Lagoon/Rigo/
 Census Division.....Ormond.....L.G. Council.....Marshall Lagoon/Rigo
 Subject:.....Marshall Lagoon/Kwikila Road.

Subdistrict Officer

Assessment Assistant District Commissioner

Date Received

14/8/74

The report is an accurate assessment of the situation.

Contact is currently being maintained from this end
to the Imila River by Mr. Milno.

Action Taken: Liaison between government and villagers, government
and A.N.G. Timber continuing.

Sgd..........A.D.C.

Date.....15/8/74

CLAIMS MET WANIGELA.

NAMANA GWARI

4 Citrus trees	\$ 8.00
1 Breadfruit tree	\$ 2.50
	<hr/>
	\$10.50

GENO

6 Citrus trees	\$12.00
1 Guava	\$ 1.00
3 Coconut trees	\$ 9.00
	<hr/>
	\$22.00

KAPA ULEA

40 Cassava	\$12.00
12 Banana	\$ 6.00
25 Sugar cane	\$ 5.00
	<hr/>
	\$23.00

POPULATION

CLAIMS MET WANIGELA

<u>NAME</u>	<u>VILLAGE</u>	<u>TREES</u>	<u>AMOUNT</u>
LALAI	WANIGELA	8 COCONUTS } 3 MANGOES }	\$33.00
KAPA	"	2 COCONUTS	\$ 6.00
		TOTAL:-	<u>\$39.00</u>

--	--	--	--	--	--

DISCOM
2891

District Office
P.O. Box 776
PORT MORESBY

2nd September, 1974
67-2-3
N. Kora/ds
D.O.

The Secretary
Department of the Chief Minister and
Development Administration
KORORUA

ABAU PATROL REPORT NO.1 of 1974/75

Attached please find patrol report/jacket of the above patrol
forwarded for your records.

The purpose of this report was to liaise with the villagers
likely to be affected by the proposed Marshall Lagoon/Kwikila
road.

D.J. Clancy
D.J. CLANCY
District Commissioner
Central District

c.c. A.D.C.
KUPIANO



67-2-3 - file.

DEPARTMENT OF THE CHIEF MINISTER AND DEVELOPMENT ADMINISTRATION


TELEGRAMS:
TELEPHONE:

Sub-District Office,
Kupiano,
MARSHALL LAGOON. C.D. PAPUA NEW GUINEA

The District Commissioner,
District Office,
P.O. Box 776,
PORT MORESBY.

Date: 16th August, 1974.
Our Reference: 67-1-2
Action Officer: J. Daras-Wells/cjh.
Designation: A.D.C.

Your Reference:
Date:



KUPIANO PATROL No. 1 74/75

Attached is the Patrol Jacket with Mr. Milne's Situation report and my comments.

Mr. Kaemela, A.P.O. has submitted a very good, concise and relevant patrol report.

J. Daras-Wells.
Assistant District Commissioner.

*A copy of the Sit Rep
+ schedule of payments
has been placed on file
10-2-3(5)*

*67-2-3
The Sec
Chief, DA.*

*Patrol jacket been with for your records. This activity
is in conjunction with the Kigo - Marshall Lagoon road
construction.*

DC 14/9 h 26

PATROL REPORT

Station: Kupiano	Population: Nil census
Subdistrict: Abau	Council Area: Marshall Lagoon.
District: Central	House of Assembly Electorate: Rigo / Abau
Report No: 2	Map Reference: Nil Map
Conducted by: N. Kaemala	Last Patrol:
Designation: s/Patrol Officer.	Objects of Patrol: Prices survey Political Education General Administration.
Duration: 27/8/74 to 30/8/74	
No. of Days: 5	
Census Division: Aroma Coast	

The District Commissioner,

District,

Carlae

In respect of this patrol, I attach

Field Officers Journal Folios / T, ✓	(✓)
Patrol Instructions,	(✓)
The Report and my comments,	(✓)
Area study,	()
Updating of area study	()
Situation Reports Nos 1— ,	()
Patrol map,	()

DATE: *24/9/74*

[Signature]
Assistant District Commissioner

The Secretary,
Department of the Chief Minister and Development Administration,
KONEDOBU, Papua New Guinea.

In respect of this patrol, I attach

Area study,	()
Updating of area study,	()
Situation Reports Nos 1— ,	()
.....	()
.....	()

District Headquarters assessment of	Above average
Patrol & Report.....	Average
	Below average

DATE: / /19

District Commissioner

POPULATION

Date of Census	Village	TOTALS (Excluding Absentees)				ABSENTEES (Resident outside Electorate)				Grand Total
		Under 18 years		18 years and over		Under 18 years		18 years and over		
		M	F	M	F	M	F	M	F	
	Paramana	Nil census conducted.								
	Wapagai									
	Pelagai									
	Maopa No. 1									
	Maopa No. 2									
	Egalauna									
	Gaivakala									
	Iruone									
	Kelekapana									
	Waua Vanua									
	Busu									
	Kelerakwa									
	Gavuone									

The District
District
P.O. Box
PORT MOR...

PATROL R...

submitted

carried
Consumer

by Mr. P...

The District Commissioner,
District Office,
P.O. Box 776,
PORT MORESBY

24-9-74
7-3-3
M. Milne
~~L. D. C.~~

PATROL REPORT NO. 2 KUPIANO

Attached find the Patrol Report and F.O.J.
submitted by Mr. Kaemala.

A detailed investigation on prices is being
carried out as per Treasury Circular 293 23/11/73, for the
Consumer Affairs Bureau.

The matter of Trade Store Licences raised
by Mr. Kaemala is being looked into.

A concise, factual report for this short patrol.

J. DARAS WELLS
Assistant District Commissioner

Sub-District Office,
Kupiano,
MARSHALL LAGOON. C.D.

Mr. Napoleon Kaemala,
Sub-District Office,
Kupiano.

25th August, 1974.

67-2-1
J. Daras-Wells/cjh.
A.D.C.

PATROL INSTRUCTIONS.

Please patrol the Aroma Coast area of this Sub-District.


Mr. R. Eric of Business Development is also conducting a prices survey patrol for this area so you should be able to go together.

Take note of prices trends and mention this in your report.

Your other aim will be generally getting to know the village people and developing your ability at communicating with people.

Discuss the eight Point Plan and all relevant matters the villagers raise.

The patrol should not take long, about 3 days.


J. Daras-Wells.
Assistant District Commissioner.

PATROL REPORT No.Station Rupiana Officer Commanding M. Laemala.District Central Subdistrict Abae.Census Division L.G. Council Marshall Lagoon.

(For recording of routine information not of a situation report nature, actionable at Subdistrict or District level, and of value to succeeding officers. No copy is required at Headquarters.)

Gen. Form 100 (10/6/66) - 1/74

(For further pages use facsimile blanks.)

- AIMS.** (1) To assist the Business Development Officer on Retail Prices Survey.
 (2) General Administration and familiarisation with the people in the area.

DURATION On the 27th day of August, 1974 we proceeded to Arom Coast per the M. V. Kolorua and dropped off at Parassan Point, where we started working. In the afternoon we walked to Maopa village and stayed overnight there. The next day we spent whole day working in four villages until late in the afternoon we walked to Kalsapama and Kwepupa villages and spent a night there. The following day we continued work in the abovementioned villages then moved on to other two villages. We had no time to work at Kolorakwa and Gavuana villages so returned to Rupiana, on Friday the 30th August, 1974 visited Kolorakwa and Gavuana village our routine of patrol then back to Rupiana.

VILLAGES VISITED.

The villages we visited during the four days patrol are as follows:-
 Parassan, Wapugai, Palagai, Maopa No. 1, Maopa No. 2, Galvukala, Kyalanda, Bruona, Kalsapama, Kwepupa, Wabra Vanua, Kura, Kolorakwa and Gavuana.

BUSINESS**DEVELOPMENT.**

During the retail price survey we discovered all the trade store owners were selling goods at high rate of prices. They told us that the wholesalers were charging too dear and also the cause owners charging them so high for the freight, and that that is where they had spent their money. So in order to gain profit they had to sell the items at a high rate to cover the expenditure.

As far as the business development is concerned, most of the people in the area were running their trade stores fairly well. However, only a few trade stores were not doing so well, maybe the people have no interest in doing so because they just want to become officers and become bankrupts.

TRADE STORE LICENCES INSPECTED.

All the trade store licences we inspected, myself and the

Business Development Officer, we found that three trade stores at Buru village are operating under one licence but run by three different people. Furthermore there is one trade store at Waira Vanua village still in operation for five years now without licence.

GENERAL ADMINISTRATION.

As we moved along from village to village doing the retail price survey I gave a little talk on the Eight Point Plan. In addition I also talked about the Local Government Council, the work it is doing in the area. Seeing that the people were not familiar with the officers of other departments, I gave talks about these and the work they are doing.

UNDERSTANDING OF GOVERNMENT'S EIGHT POINT PLAN.

From my point of view I can say that the people are now aware of the Governments' Eight Point Plan. Speaking on a self reliance basis they are now realizing that self help is one of the targets for everybody to look at and see with each other and improve his or her own area rather than waiting for someone else.

RECOMMENDATION.

1. I recommend that the Marshall Lagoon Local Government Council ward committee should look into the matter of all the trade stores within their area and check up all the trade stores licences. Whoever trades with no licence or with an expired licence the committee must act upon this matter or otherwise the court action would be taken.
2. There must be something done with the owners of the motor canoes in Marshall Lagoon area who always carry Passengers and cargo from Port Moresby to here then back again. Because of the lack of safety precautions and the charges made for the freight, people complained about this. Some of the motor canoes were not registered yet but still carrying passengers and charging them a high rate.

THE END OF PATROL.


N. Kaemala.
a/Patrol Officer.

67-2-3

PATROL REPORT

Station: Kupiano
 Subdistrict: Abau
 District: Central
 Report No: 2
 Conducted by: N. Kaemala
 Designation: a/Patrol Officer
 Duration: 27/8/74 to 30/8/74
 No. of Days: 5
 Census Division: Aroma Coast

Population: Nil Census
 Council Area: Marshall Lagoon.
 House of Assembly Electorate: Rigo / Abau
 Map Reference: Nil Map
 Last Patrol:
 Objects of Patrol: Prices survey
 Political Education
 General Administration.

The District Commissioner,
District,

Central

- In respect of this patrol, I attach
- Field Officers Journal Folios / To 2, (✓)
 - Patrol Instructions, (✓)
 - The Report and my comments, (✓)
 - Area study, ()
 - Updating of area study ()
 - Situation Reports Nos 1— , ()
 - Patrol map, ()

DATE: 24/9/1974

[Signature]
Assistant District Commissioner

The Secretary,
Department of the Chief Minister and Development Administration,
KONEDOBU, Papua New Guinea.

- In respect of this patrol, I attach
- Area study, ()
 - Updating of area study, ()
 - Situation Reports Nos 1— , ()
 - ()
 - ()

District Headquarters assessment of
 Patrol & Report.....
 Above average
 Average
 Below average

DATE: / /19

District Commissioner

POPULATION

Date of Census	Village	TOTALS (Excluding Absentees)				ABSENTEES (Resident outside Electorate)				Grand Total
		Under 18 years		18 years and over		Under 18 years		18 years and over		
		M	F	M	F	M	F	M	F	
	Paremana	Nil census conducted.								
	Wapagai	"								
	Pelagai	"								
	Maopa No. 1	"								
	Maopa No. 2	"								
	Egalauna	"								
	Gaivakala	"								
	Iruone	"								
	Kelekapanu	"								
	Wana Venus	"								
	Busu	"								
	Kelerakua	"								
	Gavuone	"								

DEPARTMENT
TELEGRAM
TELEPHONE

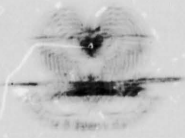
The District
P.O. No.
P.O. No.

PATROL

submit

carried
Consumer

by Mr. J



DEPARTMENT OF THE CHIEF MINISTER AND DEVELOPMENT ADMINISTRATION

TELEGRAMS
TELEPHONE

PAPUA NEW GUINEA

The Assistant Commissioner,
District Office,
P.O. Box 175,
PORT Moresby

Mr. [Name]
Mr. [Name]
Mr. [Name]
Mr. [Name]
Mr. [Name]

PARCEL REPORT NO. 2 1977

Attached find the Parcel report and R.I.C. submitted by Mr. [Name].
Detailed investigation on [Name] is being carried out as per Treasury Circular 25 of 1977, for the Consumer Affairs Bureau.
The matter of [Name] is being looked into.
Enclose, Parcel report for this short parcel.

[Signature]
Assistant District Commissioner

PAPUA NEW GUINEA

Folio 1

THE CHIEF MINISTER AND DEVELOPMENT ADMINISTRATION

Name N. KAENALA (A.P.O.)

Station KUPIANO

FIELD OFFICER'S JOURNAL

Date Para No.

PATROL DIARY

Govt. Print.—7878/1,000 pds.—3.71.

- | | | |
|---------|---|------------------------------------------------------------------------------------------------------------------------------------------------------------------------------------------------------------------|
| 21/8/74 | 1 | 0630 - Patrol departed Kupiano per MV Helorus and proceeded to Parama coast.
0830 - Arrived Parama village and dropped off there. |
| | 2 | Commenced work at Parama village on Retail Price Survey in all the trade stores then political education talk given about the Eight Point Plan, Local Govt. Council and the work of officers of this department. |
| | 3 | 1330 - Moved to Wapaga & Pelaga villages and carried on work as mentioned above until late afternoon and walked to Maopa village where we stayed overnight. |
| 22/8/74 | 4 | 0700 - Continued work on Price inspection at Maopa No 1 & No 2, Egabana, Gairakala and Trusea villages at same time political education given to the people. |
| | 5 | 1600 - Proceeded and walked to Kelekipana and Kairupa villages and spent a night there. |
| 23/8/74 | 6 | 0700 - I was giving talk on political education while the Business Development Officer did inspection in two trade stores and also the price check. |
| | 7 | 0930 - We moved to Kaimanuk & Buni villages and carried on with work as on the paragraph no (6) until 1200 then next morning was at Kileabwa village. |

TOTAL Field Days recorded this Folio = 7

To be made out in Triplicate.
 ORIG.: D.D.C and A.D.C. to forward to P.C.
 DUP.: Other officers to A.D.C.
 TRIP.: Officer's file.

THE CHIEF MINISTER AND DEVELOPMENT ADMINISTRATION

Name..... N. KASMAZA (A.P.O.)

Station..... KUPIANO

FIELD OFFICER'S JOURNAL

Date Para No.

PATROL DIARY CONT.

Govt. Print.—7878/1,000 pads.—3.74.

29/8/79	8	at Kelsakwa village no work was done because all the owners of the trade store were absent, so found own way to Kupiano
30/8/79	9	0800 - Proceeded to Kelsakwa and Gwamone villages by canoe and completed the work that left over from yesterday 1200 - Returned to Kupiano
16	1300	Started writing patrol reports.

The End of Patrol.

TOTAL Field Days recorded this Folio =

To be made out in Triplicate.
ORIG.: D.D.C and A.D.C. to forward to D.C.
DUP.: Other officers to A.D.C.
TRIP.: Officer's file.



DEPARTMENT OF THE CHIEF MINISTER AND DEVELOPMENT ADMINISTRATION

TELEGRAMS:
TELEPHONE:

Sub-District Office,
Kupiano,
MARSHALL LAGOON. C.D. PAPUA NEW GUINEA

Mr. Napoleon Kaemala,
Sub-District Office,
Kupiano.

Date: 25th August, 1974.

Cur Reference: 67-2-1

Action Officer: J. Daras-Wells/cjh.

Designation: A.D.C.

Your Reference:

Date:

PATROL INSTRUCTIONS.

Please patrol the Aroma Coast area of this Sub-District.

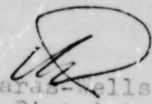
Mr. R. Eric of Business Development is also conducting a prices survey patrol for this area so you should be able to go together.

Take note of prices trends and mention this in your report.

Your other aim will be generally getting to know the village people and developing your ability at communicating with people.

Discuss the eight Point Plan and all relevant matters the villagers raise.

The patrol should not take long, about 3 days.


J. Daras-Wells.
Assistant District Commissioner.

PATROL REPORT No.

Station Kupiano Officer Compiling M. Kaemala.
 District Central Subdistrict Abau.
 Census Division Marshall Lagoon. L.G. Council

(For recording of routine information *not* of a situation report nature, actionable at Subdistrict or District level, and of value to succeeding officers. No copy is required at Headquarters.)

Govt. Print.—7856/10,000.—1.74.

(For further pages, use foolscap blanks.)

- AIMS. (1) To assist the Business Development Officer on Retail Prices Survey.
 (2) General Administration and familiarization with the people in the area.

DURATION On the 27th day of August, 1974 we proceeded to Aroma Coast per the M. V. Lolorus and dropped off at Paramans Point, where we started working. In the afternoon we walked to Maopa village and stayed overnight there. The next day we spent whole day working in four villages until late in the afternoon we walked to Kelekapana and Kwapoupa villages and spent a night there. The following day we continued work in the abovementioned villages then moved on to other two villages. We had no time to work at Kelerakwa and Gavuone villages so returned to Kupiano, on Friday the 30th August, 1974 visited Kelerakwa and Gavuone villages our routine of patrol, ^{copy 2/27} then back to Kupiano.

VILLAGES VISITED.

The villages we visited during the four days patrol are as follows:-
 Paramana, Wapagai, Pelagai, Maopa No. 1, Maopa No. 2, Gaivakala, Egalsuna, Iruone, Kelekapana, Kwapeupa, Waira Vanua, Buru, Kelerakwa and Gavuone.

BUSINESS DEVELOPMENT.

During the retail price survey we discovered all the Trade Store owners were selling goods on high rate of prices. They told us that the wholesales were charging too dear and also the canoe owners charging them so high for the freight, and that that is where they had spent their money. So in order to gain profit they had to sell the items at a high rate to cover the expenditure.

As far as the business development is concerned, most of the people in the area were running their trade stores fairly well. However, only a few trade stores were not doing so well, maybe the people have no interest in doing so because they just want to immitate others and become bankrupts.

Trade STORE LICENCE INSPECTION.

All the trade store licences we inspected, myself and the

Business Development Officer, we found that three trade stores at Baru village are operating under one licence but run by three different people. Furthermore there is one trade store at Waira Vanua village still in operation for five years now without licence.

GENERAL ADMINISTRATION.

As we moved along from village to village doing the retail price survey I gave a little talk on the Eight Point Plan. In addition I also talked about the Local Government Council, the work it is doing in the area. Seeing that the people were not familiar with the officers of other departments, I gave talks about these and the work they are doing.

UNDERSTANDING OF GOVERNMENTS EIGHT POINT PLAN.

From my point of view I can say that the people are now aware of the Governments' Eight Point Plan. Speaking on a self reliance basis they are now realizing that self help is one of the targets for everybody to look at and see with each other and improve his or her own area rather than waiting for someone else.

RECOMMENDATION.

1. I recommend that the Marshall Lagoon Local Government Council ward committee should look into the matter of all the trade stores within their area and check up all the trade stores licences. Whoever trades with no licence or with an expired licence the committee must act upon this matter or otherwise the court action would be taken.
2. There must be something done with the owners of the motor canoes in Marshall Lagoon area who always carry Passengers and cargo from Port Moresby to here then back again. Because of the lack of safety precautions and the charges made for the freight, people complained about this. Some of the motor canoes were not registered yet but still carrying passengers and charging them a high rate.

THE END OF PATROL.

N. Kaemala
N. Kaemala.
a/Patrol Officer.

PATROL REPORT

Report number: 4 OF 1975/76.	Objects of patrol: a) Administrative Matters b) Investigate the site of new school.
District: CENTRAL	Station: MAGARIDA
Patrol conducted by: KARI ORA	Subdistrict: ABAU
Area patrolled: EAST COAST OF ADMIN.	Designation: Trainee Patrol Officer
Duration of patrol: 6/8/75- 11/8/75	Personnel accompanying: Senior Const.&Interpreter
Last D.D.A. patrol:	Number of days: 5
Last O.L.G. patrol:	Total population of area:
Map reference:	Council area:
	House of Assembly Electorate:

The District Commissioner,
CENTRAL
P.O. Box 776,
PORT MORAESBY.

In respect of this patrol, I attach		
Field Officers Journal Folios	To	(x)
Patrol Instructions,		(x)
The Report and my comments,		(x)
Area study,		()
Updating of area study,		()
Situation Reports No's 1—		()
Patrol map,		()

DATE: **10/9/1975.**

A. Gann
Assistant District Commissioner

The Secretary,
Department of the Administrator,
Division of District Administration,
KONELDOBU, Papua New Guinea.

In respect of this patrol, I attach	
Area study,	()
Updating of area study,	()
Situation Report No's. 1—	()
.....	()
.....	()
District Headquarters assessment of	Above average
Patrol & Report.....	Average
	Below average

Date: / /19

District Commissioner

PATROL REPORT

Report number: 4 OF 1975	Object of patrol: B) Administrative Matters
District: CENTRAL	Station: MAGARIDA investigate the site of new school.
Patrol conducted by: KARI ORA	Subdistrict: ABAU
Area patrolled: EAST COAST OF ADMIN.	Designation: Trainee Patrol Officer
Duration of patrol: 6/8/75- 11/8/75	Personnel accompanying: Senior Const. & Interpreter
Last D.D.A. patrol:	Number of days: 5
Last O.L.G. patrol:	Total population of area:
Map reference:	Council area:
	House of Assembly Electorate:

Grand Total

The District Commissioner,
CENTRAL District,
P.O. BOX 776,
PORT MORESBY.

In respect of this patrol, I attach	
Field Officers Journal Folios To ,	(X)
Patrol Instructions,	(X)
The Report and my comments,	(X)
Area study,	()
Updating of area study,	()
Situation Reports No's 1- ,	()
Patrol map,	()

DATE: 10/9 1975.

R. Gamm
Assistant District Commissioner

The Secretary,
Department of the Administrator,
Division of District Administration,
KONEDOBU, Papua New Guinea.

In respect of this patrol, I attach	
Area study,	()
Updating of area study,	()
Situation Report No's. 1-	()
.....	()
.....	()
District Headquarters assessment of	Above average
Patrol & Report.....	Average
	Below average

Date: / / 19

District Commissioner

Patrol Post,
MAGARIDA CD.

4th September, 1975

The Assistant District Commissioner
Sub District Office
KUSILANG.

RHB/km
OIC

PATROL REPORT NO.4 OF 1975 - KARI CRA. T.P.O.

Please find enclosed three copies of the above together with patrol instructions.

Mr Ora did a satisfactory job of this patrol. The reason for mounting it was primarily to gain figures as in Para. 6 and update of electoral roll as in Para.2 of Instructions. These two functions were carried out satisfactorily.

A secondary purpose was to give Mr Ora experience in preparing patrol gear, in handling on the spot admin. problems and an introduction of what can be expected in the field.

However in future he will have to pay more attention to Instructions as neither Paragraphs 4(b),(c) and 5 of Patrol Instructions were carried out. This means that work that could have been done on patrol will now have to be duplicated.

On the whole though, a satisfactory effort.

For your information and onforwarding.

R.H. Bamford
R.H. Bamford
OFFICER IN CHARGE.



DEPARTMENT OF THE CHIEF MINISTER AND DEVELOPMENT ADMINISTRATION

TELEGRAMS:
TEL. PHONE:

Patrol Post
MAGARIDA CO.

PAPUA NEW GUINEA

Karl Ora
Trainee Patrol Officer
Patrol Post,
MAGARIDA CO.

Date: 4th August, 1975

Our Reference: 67-1-2

Action Officer: RHB/km

Designation: CTS

Your Reference:

Date:

PATROL INSTRUCTIONS MAGARIDA PATROL NO. 4 OF 1975.

You will prepare to go on patrol on the north of August 6th of the east coast Admin. area for the purposes set out below. You will be accompanied by a dispatch operator, interpreter and a member of R.P.S. No. 1, S/C Unias 1383.

- 2) Patrol the villages of adjacent to and inland of Baibara and Mamai Plantations as per my verbal instructions of the 4/8/75 for the purpose of up-dating the Rigo/Abau Electoral Roll.
3. Conduct an initial survey for the establishment of a school to serve the Mamai/Baibara area to be situated adjacent to Ilai Village
4. In this survey pay particular attention to the following points at the following villages:-
Ilai, Mamai Plantation Permanent Families, Keakaro, Oibada, Kebei Tanobada.
 - a) A separate list of the number of children for the above villages split into age groups from 1 yr - 8 yrs of age both male and female.
 - b) Availability and suitability of land.
 - well located
 - cleared
 - availability of fresh water
 - sufficient area.
 - whether or not people will give it for school purposes
 - c) Assistance people will give towards setting up of school.
 - Land
 - Building and maintenance of classrooms, teachers, house, toilet
 - Clearing land
 - Use of small area for teachers garden.

5. Obtain estimated walking times from each of the above villages to the proposed school site.
6. Also gain rough figures of the total number of children 1-8 from Gogo and Nabal Villages and their walking times to the proposed school and any other information that you feel is relevant.
7. Prepare to spend approximately one week in the field. Do not take chances in rough seas with the dinghy.
8. Attend to general administrative work at all villages.

I wish you a happy and successful patrol.

R. H. Bamford
R. H. Bamford
OFFICER IN CHARGE.

per [Signature]

MAGARIDA PATROL REPORT NO. 4 OF 1975.

GENERAL.

- a) Duration: Conduct a patrol to the East coast of Admia. by dingey and ashored at Gege. The patrol team marched down to Nabai, spent the night there dealing with the Statistic figures of children aged from 1-8 and updating the Rige/Abau Electoral Rolls for Nabai, Gege and Oibada.

Early next morning departed from Nabai enroute to Onioni, picked up by truck and dropped off at Mamai Plantation. Spent the next day at Mamai Estate due to absence of interpreter.

On 9/8/75 walked up to Tanobada and Kebei to carryout the same job and returned at noon. On Sunday 10/8/75 picked up by tractor and drove off to Ilai village for investigating the site of school, Electoral Rolls for Ilai/Keakare and statistic figures of children. Returned to Mamai Estate and stayed overnight there.

On Monday 11th August, 1975 returned to Magarida, the patrol ends.

- b) Villages Visited.

Villages concerned during our patrol are as follows: Gege, Ilai, Oibada, Nabai, Onioni, Mamai Plantation, Tanobada and Kebei.

- c) Area Familiarization.

In the villages visited the people seemed to be very friendly and enquire more development in their area. The major reason for this patrol was to familiarize with the tradition life they live in and the culture.

ADMINISTRATIVE.

Law & Order. At Nabai an action required in resolving a cash problem. The complainant lost a sum of K7 when a fight existed at Baibara Plantation. The defendant found the money and spent it in playing gambling. When the fight ceased complainant came up to defendant and enquire to claim the money. Later he denied that he wouldnt recommend to repay it.

After mediation the money was repaid.

Another complaint was taken into action which occurred at Mamai Estate among two casual labourers. The complainant hand an amount of K80 to defendant to keep in his possession. Later the other day complainant recounted the money and discovered that K24 was missing.

The complaint was taken into action and the defendant paid K16 and promised to pay the rest in a week.

SOCIAL.

Proposed Primary School-Ilai.

On Sunday 10th August, 1975 lead a patrol to Ilai village to discuss matters related to the school and also to investigate the site. Arrived Ilai at 10.30 and have to wait due to worship. During the resting hours dealt with a Keakare family for up-dating the Rige/Abau Electoral rolls and statistic figures of children aged from 1-8.

After the worship concluded, the ward intend to gather the village people. Consequently the Ilai councillor approached us and complained that Sunday was a day of thanksgiving and also said that this day is not for having meetings. He also spoke out that we don't use our heads so we turned back to Mamai Plantation. Spent the night there and the next day on Monday 11th August returned to Magarida.

ECONOMIC.

In the villages approached majority of people have in common small holdings of coconut plantations. Few villagers own small trade stores and are operated by the owners or the elder sons or daughters whom have gained a bit of experience or knowledge.

Most people gather food from gardens. A larger proportion of money in the areas visited comes not from sales of crops and produce but from wage earners from various centres.

The major plantations (MAMAI/BAIBARA) Mamai owns a plantation, has a coconut plantation, rubber procession, cattle, cocoa and pigs while Baibara has a cattle project and a coconut plantation. These two plantations also have their own trade stores in operation to make more business.

STATISTIC FIGURES OF CHILDREN IN VILLAGES CONCERNED.

<u>VILLAGE</u>	<u>AGE</u>	<u>MALE</u>	<u>FEMALE</u>	<u>TOTAL</u>
TANOADA	1	2	-	2
	2	2	1	3
	3	4	1	5
	4	5	-	5
	5	2	-	2
	6	1	1	2
	7	-	1	1
	8	-	1	1
	TOTAL	16	4	20
KEAKARO	1	-	-	-
	2	-	-	-
	3	1	-	1
	4	-	-	-
	5	-	-	-
	6	-	-	-
	7	-	1	1
	8	-	-	-
	TOTAL	1	1	2
KEBEI	1	-	1	1
	2	1	1	2
	3	1	-	1
	4	-	3	3
	5	1	1	2
	6	1	-	1
	7	1	-	1
	8	-	-	-
	TOTAL	5	6	11
OIRADA	1	-	-	-
	2	1	1	2
	3	-	-	-
	4	2	-	2
	5	-	1	1
	6	2	-	2
	7	2	-	2
	8	-	-	-
	TOTAL	7	3	10
MAMAI	1	3	5	8
	2	2	4	6
	3	5	1	6
	4	2	2	4
	5	1	1	2
	6	-	1	1
	7	1	1	2
	8	-	-	-
	TOTAL	15	18	33
NABAI	1	2	-	2
	2	1	-	1
	3	-	1	1
	4	1	-	1
	5	-	-	-
	6	1	1	2
	7	1	-	1
	8	-	-	-
	TOTAL	6	3	9
GOGO	1	1	2	3
	2	4	2	6
	3	2	2	4
	4	2	-	2
	5	-	-	-
	6	-	-	-
	7	1	-	1
	8	-	-	-
	TOTAL	10	6	16

DEPARTMENT OF DISTRICT ADMINISTRATION

Name KARI ORA TPOStation MAGARIDA

FIELD OFFICER'S JOURNAL

Date	Para No.		
6/8/75	1	AM	Patrolled at Gogo, Oibada and Nabai. Spent the night at Nabai dealing with the Rigo/Abau Electoral Rolls and also got statistic figures of children aged from 1-8. Dealt with a complaint at Nabai.
7/8/75	2	AM	Aboard on dingy enroute to Omiami. Picked up by truck and drove off to Mamai Plantation and spent the night at Mamai.
8/3/75	3	AM	Spent the day at Mamai Plantation without any work due to absence of interpreter. Walked around the plantation observing how the rubber is smoked and etc.
9/8/75	4	AM	Walked up to Tamobada/Kebei for Rigo/Abau Electoral Rolls Also got the statistic figures of childrens and returned back to Mamai. Spent the night at Mamai Plt.
10/8/75	5	AM	Picked up by tractor and drove off to Ilai Village to investigate the site of school and also to ask the people what problems will effect the school in future years. Walked back to Mamai and dealt with a problem. Spent the night at Mamai Plantation.
11/8/75	6	AM	Returned to Magarida on Monday.
			THE END OF PATROL

Total Field Days
recorded this Folio -To be made out in Triplicate.
ORIG.: D.D.C. and A.D.C. to forward to D.C.
DUP.: Other officers to A.D.C.
TRIP: Officer's file.

Patrol Post
MAGARIDA CD.

4th August, 1975

Kari Ora
Trainee Patrol Officer
Patrol Post,
MAGARIDA CD.

67-1-2
RHB/km
OIE

PATROL INSTRUCTIONS MAGARIDA PATROL NO. 4 OF 1975.

You will prepare to go on patrol on the month of August 6th of the east coast Admin. area for the purposes set out below. You will be accompanied by a dinghy operator, interpreter and a member of R.F.N.G.C., S/C Unias 1383.

2) Patrol the villages of adjacent to and inland of Baibara and Mamai Plantations as per my verbal instructions of the 4/8/75 for the purpose of up-dating the Rigo/Abau Electoral Roll.

3. Conduct an initial survey for the establishment of a school to serve the Mamai/Baibara area to be situated adjacent to Ilai Village

4. In this survey pay particular attention to the following points at the following villages:-

Ilai, Mamai Plantation Permanent Families, Keakaro, Cibada, Kebei Tanobada.

a) A separate list of the number of children for the above villages split into age groups from 1 yr - 8 yrs of age both male and female.

b) Availability and suitability of land.

- well drained
- cleared
- availability of fresh water
- sufficient area.
- whether or not people will give it for school purposes

c) Assistance people will give toward setting up of school.


- Land
- Building and maintenance of classrooms, teachers, house, toilet
- Clearing land
- Use of small area for teachers garden.

.....2...1.

- 5 Obtain estimated walking times from each of the above villages to the proposed school site.
6. Also gain rough figures of the total number of children 1-8 from Gogo and Nabai Villages and their walking times to the proposed school and any other information that you feel is relevant.
7. Prepare to spend approximately one week in the field. Do not take chances in rough seas with the dinghy.
8. Attend to general administrative work at ~~the~~ all villages.

I wish you a happy and successful patrol.

R. H. Bamford
R. H. Bamford
OFFICER IN CHARGE.

per 

MAGARIDA PATROL REPORT NO. 4 OF 1975.

GENERAL.

- a) Duration: Conduct a patrol to the East coast of Admin. by dingey and ashored at Gogo. The patrol team marched down to Nabai, spent the night there dealing with the Statistic figures of children aged from 1-8 and updating the Rigo/Abau Electoral Rolls for Nabai, Gogo and Oibada.

Early next morning departed from Nabai enroute to Onioni, picked up by truck and dropped off at Mamai Plantation. Spent the next day at Mamai Estate due to absence of interpreter.

On 9/8/75 walked up to Tanobada and Kebei to carryout the same job and returned at noon. On Sunday 10/8/75 picked up by tractor and drove off to Ilai village for investigating the site of school, Electoral Rolls for Ilai/Keakaro and statistic figures of children. Returned to Mamai Estate and stayed overnight there.

On Monday 11th August, 1975 returned to Magarida, the patrol ends.

- b) Villages Visited.

Villages concraed during our patrol are as follows: Gogo, Ilai, Oibada, Nabai, Onioni, Mamai Plantation, Tanobada and Kebei.

- c) Area Familiarization.

In the villages visited the people seemed to be very friendly and enquire more development in their area. The major reason for this patrol was to familiarize with the tradition life they live in and the culture.

ADMINISTRATIVE.

Law & Order. At Nabai an action required in resolving a cash problem. The complainant lost a sum of K7 when a fight existed at Baibara Plantation. The defendant found the money and spent it in playing gambling. When the fight ceased complainant came up to defendant and enquire to claim the money. Later he denied that he wouldnt recommend to repay it.

After mediation the money was repaid.

Another complaint was taken into action which occurred at Mamai Estate among two casual labourers. The complainant hand an amount of K80 to defendant to keep in his possession. Later the other day complainant recounted the money and discovered that K24 was missing.

The complaint was taken into action and the defendant paid K16 and promised to pay the rest in a week.

SOCIAL.

Proposed Primary School-Ilai.

On Sunday 10th August, 1975 lead a patrol to Ilai village to discuss matters related to the school and also to investigate the site. Arrived Ilai at 10.30 and have to wait due to worship. During the resting hours dealt with a Keakere family for up-dating the Bigo/Abau Electoral Rolls and statistic figures of children aged from 1-8.

After the worship concluded, the ward intend to gather the village people. Consequently the Ilai councillor approached us and complained that Sunday was a day of thanksgiving and also said that this day is not for having meetings. He also spoke out that we don't use our heads so we turned back to Mamai Plantation. Spent the night there and the next day on Monday 11th August returned to Magarida.

ECONOMIC.

In the villages approached majority of people have in common small holdings of coconut plantations. Few villagers own small trade stores and are operated by the owners or the elder sons or daughters whom have gained a bit of experience or knowledge.

Most people gather food from gardens. A larger proportion of money in the areas visited comes not from sales of crops and produce but from wage earners from various centres.

The major plantations (MAMAI/BAIBARA) Mamai owns a plantation, has a coconut plantation, rubber proccession, cattle, cocoa and pigs while Baibara has a cattle project and a coconut plantation. These two plantations also have their own trade stores in operation to make more business.

STATISTIC FIGURES OF CHILDREN IN VILLAGES CONCERNED.

<u>VILLAGE</u>	<u>AGE</u>	<u>MALE</u>	<u>FEMALE</u>	<u>TOTAL</u>
TANOBADA	1	2	-	2
	2	2	1	3
	3	4	1	5
	4	5	-	5
	5	2	-	2
	6	1	1	2
		TOTAL	16	20
KRAKARO	1	-	-	-
	2	-	-	-
	3	1	-	1
	4	-	-	-
	5	-	-	-
	6	-	1	1
		TOTAL	1	2
KEBEI	1	1	1	2
	2	1	1	2
	3	1	-	1
	4	-	3	3
	5	1	1	2
	6	1	-	1
		TOTAL	5	11
OIBADA	1	-	1	1
	2	1	1	2
	3	-	-	-
	4	2	-	2
	5	2	1	3
	6	2	-	2
		TOTAL	7	10
MAMAI	1	1	5	6
	2	3	5	8
	3	2	4	6
	4	5	1	6
	5	1	2	3
	6	2	1	3
		TOTAL	15	33
NABAI	1	2	-	2
	2	1	-	1
	3	-	1	1
	4	1	-	1
	5	1	1	2
	6	1	-	1
		TOTAL	6	9
GOGO	1	1	2	3
	2	4	2	6
	3	2	2	4
	4	2	-	2
	5	-	-	-
	6	1	-	1
		TOTAL	10	16

78

Sub district Office
KUPIANO
Central District

19th September
67-1-3
C.Hua/li
P.O.

District Commissioner
District Office
P.O. Box 776
PORT MORESBY

PATROL REPORT NO. 4 OF 1975/76 - KARI ORA (TIO)


Attached please find two (2) patrol jacket covers containing Field Officers Journal, Patrol instructions by the Officer In Charge Magarida, the report and the comments.

Mr. K. Ora has carried out a useful Patrol. Although the report is not well set out, one must understand that people learn by experience. This is his first patrol ever conducted,.

The Officer In Charge Magarida should ensure that people who ~~inlet~~ the Gaming (Playing Cards) Act should be prosecuted in the court. This will discourage the people from participating in the gambling.

Mr. Ora is commended for his good effort.

For your information.


C. Hua
a/Assistant District Commissioner

cc. Officer In Charge
MAGARIDA:

DISCOM
242891

District Office
P.O Box 776
PORT MORESBY

3/10/75
07-2-3
Kora/M. Temu

The Assistant District Commissioner
Sub District Office
KUWLAND


PATROL REPORT NO. 4 OF 1975/76

Thankyou for the above report by Mr. Ora and your comments.

Please be advised that whilst Officers on Patrol keep Sunday as a day of observe as the people are too religious and working on Sunday is contrary to religious beliefs. This of course differs from place to place depending which religious or a Church they belong too, for instance Saturday for S.D.A mission.

Good effort by Mr. Ora as this is his first patrol ever mounted.

V. Tsani

V. Tsani 
District Commissioner
Central District

cc. The Secretary
Department of Prime Minister
WAGANI

cc. Officer-in-Charge
Patrol Post
MAGARIDA

QAA

67-2-3



DEPARTMENT OF THE CHIEF MINISTER AND DEVELOPMENT ADMINISTRATION

TELEGRAMS: CHIEFMIN
TELEPHONE:
LOCAL GOVT. DIV.
CABINET DIVISION

Sub district Office
KUPIANO
Central District

PAPUA NEW GUINEA

District Commissioner
District Office
P.O. Box 776
PORT MORESBY



Date: 19th September

Our Reference: 67-1-3

Action Officer: O.Hua/li

Designation: P.O.

Your Reference:

Date:

PATROL REPORT NO.4 OF 1975/76 - KARI ORA (TFO)

Attached please find two (2) patrol jacket covers containing Field Officers Journal, Patrol instructions by the Officer In Charge Magarida, the report and the comments.

Mr. K. Ora has carried out a useful Patrol. Although the report is not well set out, one must understand that people learn by experience. This is his first patrol ever conducted.

The Officer In Charge Magarida should ensure that people who ~~inlet~~ the Gaming (Playing Cards) Act should be prosecuted in the court. This will discourage the people from participating in the gambling.

Mr. Ora is commended for his good effort.

For your information.

O. Hua
a/Assistant District Commissioner

cc. Officer In Charge
MAGARIDA:

PATROL REPORT

Station: Kupiano
 Subdistrict: Abau
 District: Central
 Report No: 5
 Conducted by: M.H. Milne
 Designation: A.D.O
 Duration: 13/1/75
 No. of Days: 9 days / 20/1/75
 Census Division: Marshall Lagoon.

Population: Nil Population
 Council Area: Marshall Lagoon
 House of Assembly Electorate: Rigo - Abau
 Map Reference: Nil
 Last Patrol: 1973 Kavere Valley
 Objects of Patrol: To construct a Helipad and commence clearing the summit of Mount Clarence as part of Posts and Telegraphs Microwave Survey

The District Commissioner,


District,

Central

In respect of this patrol, I attach

Field Officers Journal Folios To	(/)
Patrol Instructions,	(/)
The Report and my comments,	(/)
Area study,	()
Updating of area study	()
Situation Reports Nos 1—	()
Patrol map,	()

DATE: 12/19/75


Assistant District Commissioner

The Secretary,

Department of the Chief Minister and Development Administration,
 KONEDOBU, Papua New Guinea.

In respect of this patrol, I attach

Area study,	()
Updating of area study,	()
Situation Reports Nos 1—	()
.....	()
.....	()

District Headquarters assessment of	Above average
Patrol & Report	Average
	Below average

DATE: / /19

.....
District Commissioner



DEPARTMENT OF THE ~~Chief Minister and Development Admin.~~
~~Chief Minister and Development Admin.~~

Telegrams
Telephone
Our Reference
If calling ask for
Mr

In Reply
Please Quote

No.

12th. February 1975
67-3-3
Milne

The Assistant District Commissioner
Sub District Office
Kupiane

Kupiane Patrol Report No. 5 1974/75.

Please find the attached jacket relevant to my recent patrol.

The area visited is isolated and inhospitable with zero population.

On the ridges leading to Clarence leaches are legion and the mountain itself is a dripping cloud covered conglomerate of roots, moss and slimy trees.

The patrol was dropped by helicopter in the Kevere valley of which you are familiar. We consisted of myself, Rama Gamu P.O., Constable Dampa and four carrier/labourers. We were four men short because of weather conditions causing a cessation of helicopter.


After three days walking in ever diminishing circles we found ourselves balancing upon a summit which was declared Clarence.

We completed a helipad, this object being in order to enable P&T to obtain immediate access to the area and to facilitate the considerable clearing work to be done as well as to fly us off.

Unfortunately for us a helicopter did not materialise within the time limit allocated for our survival and so we walked down to Amanu village.

I won't go into this walk at length. Suffice to say we had to cut our own track and that it took two days where a slow helicopter takes fifteen minutes.

I have been assured by P&T that costs of the patrol, materials and of subsequent patrols will be met by that department.


M.H. MILNE
Assistant District
Officer.

Sub-District Office,
Kupiano,
MARSHALL LAGOON.


12th February 1975
67-3-3

The District Commissioner,
District Office,
P.O. Box 776,
PORT MORESBY.

M.Milne/li
A.D.O

KUPIANO PATROL NO.5. 1974/75.

Forwarded is the attached report by Mr. Milne.
Mr. Milne's covering Memo to me is self explanatory.


J. Dapas-Wells,
Assistant District Commissioner.



DEPARTMENT OF THE CHIEF MINISTER AND DEVELOPMENT ADMINISTRATION

TELEGRAMS:
TELEPHONE:

Kupiano

PAPUA NEW GUINEA

Mr. M.H. MILNE
Sub District Office
Kupiano

Date: 10th. January 1975
Our Reference: 67-3-3
Action Officer: J.D. WELLS
Designation: ADC


Your Reference:
Date:

Patrol Instructions - Mt. Clarence.

As we have discussed, go ahead and arrange with P&T and Telegraphs for your transport by helicopter to the Kevere valley with a patrol of your choosing, prior to your walk to the summit of Clarence.

You have already liaised extensively with P&T about the work to be done on Clarence. What they require is a helipad and an assessment of the clearing work to be done in conjunction with their microwave survey.

Once you get the pad built they will be able to fly in themselves and let us know the situation as far as they are concerned.


J. Daras-Wells
Assistant District Commissioner

THE CHIEF MINISTER AND DEVELOPMENT ADMINISTRATION

Name M. H. MILNE

Station Kupwari

FIELD OFFICER'S JOURNAL

Date Para No. Govt. Print—5740/1,000 pads—7.73.

Date	Para No.	Description
13.1.75	107	0830 transported by helicopter into Kovee Valley with Comtelle Dwyer set up camp and awaited arrival by helicopter of P.D. Renna and rest of carrier. Area clouded in and helicopter did not return.
14.1.75	108	0900 helicopter arrived with rest of patrol in two shuttles from Anson. Reputed camp site and commenced walking West. Camped 1600 on Demora creek. Sited Mt. Clarence.
15.1.75	109	Departed camp 0700 walked toward Mt. Clarence till 1630. Camp on one of main ridges leading to summit Clarence.
16.1.75	110	Dep. camp 0700 walked along ridges and reached summit Clarence at 1350. Made camp.
17.1.75	111	Commenced the clearing helijost site. Worked till 1800.
18.2.75	112	Clearing work all day.
19.2.75	113	Clearing work and building of pod.
20.2.75	114	Pod completed. Departed camp 0700 walked halfway to Anson. Camp on Demora River 1700.

Total Field Days recorded this Folio =

To be made out in Triplicate.
 ORIG.: D.D.C. and A.D.C. to forward to D.C.
 DUP.: Other officers to A.D.C.
 TRIP.: Officer's file.

+++++ Discom
2891

District Office,
P.O. Box 776,
PORT MORESBY.

+++++
+++++

Assistant District Commissioner,
Sub District Office,
KUPIAPO.

11th March, 1975
67-2-3
ANDERSON/PC
DO

KUPIAPO PATROL NO. 5 - 1974/75
MR. M. MILNE, ADO

Thankyou for the above brief report and your comments 67-3-3 dated
12th February, 1975.

I gather from Mr. Milne's reporting that the job was not altogether
a pleasurable jaunt. I am relieved that he found Mount Clarence and
did not instead, disappear to that place where go those who persist
in walking in ever diminishing circles.

A good example of our role in co-operation with other developmental
departments.

V. TAUNI,
District Commissioner,
Central District.

c.c. Secretary,
Dept Chief Minister & Development
Administration,
KONEDOBU.

Jacket for your records, please.

V. TAUNI,
District Commissioner,
Central District.