

# Papua New Guinea Patrol Reports

Digitized version made available by



**Copyright:** Government of Papua New Guinea. This digital version made under a license granted by the National Archives and Public Records Services of Papua New Guinea.

**Use:** This digital copy of the work is intended to support research, teaching, and private study.

**Constraints:** This work is protected by the U.S. Copyright Law (Title 17, U.S.C.) and the laws of Papua New Guinea. Use of this work beyond that allowed by "fair use" requires written permission of the National Archives of Papua New Guinea. Responsibility for obtaining permissions and any use and distribution of this work rests exclusively with the user and not the UC San Diego Library.

**Note on digitized version:** A microfiche copy of these reports is held at the University of California, San Diego (Mandeville Special Collections Library, MSS 0215). The digitized version presented here reflects the quality and contents of the microfiche. Problems which have been identified include misfiled reports, out-of-order pages, illegible text; these problems have been rectified whenever possible. The original reports are in the National Archives of Papua New Guinea (Accession no. 496).

NATIONAL ARCHIVES OF P.N.G. - WA ANI.

PATROL REPORT OF: LAE MOROBE

ACC. No: 496.

Volume No: 24 1972/73 Number of Reports: 9

PERORT No: LAE	FOLIO	OFFICER CONDUCTING PATROL	AREA PATROLLED	MAPS/ PTS	PERIOD OF PATROL	FICHE No:
[1] 1 OF 1972/73	1-2	K.R. KELLY ADO	SALAMAUA		3.7.72 - 7.7.72	
[2] 2 OF 1972/73	1-6	K.R. KELLY ADC	MOROBE COAST		N.A.	
[3] 3 OF 1972/73	1-27	P.S. EDWARDS ADO	KAIWA/SALAMAUA		N.A.	
[4] 4 OF 1972/73	1-51	P.S. EDWARDS ADO	LOWER WATUT CENSUS DIVISION	MAP	28.9.72 - 20.10.72	
[5] 5 OF 1972/73	1-2	C.D. DANGERFIELD	LEIWOMPA CENSUS DIVISION		16.10.72 - 29.11.72	
[6] 6 OF 1972/73	1-14	C.H. LONG PO	BAKAUA CENSUS DIVISION	MAP	7.11.72 - 25.11.72	
[7] 7 OF 1972/73	1-22	N. MARIKAME TPO	LEIWOMPA CENSUS DIVISION	MAP	N.A.	
[8] 8 OF 1972/73	1-2	P.S. EDWARDS ADO	SALAMAUA/KAIWA/BUKAUA			
[9] 9 OF 1972/73	1-3	P.S. EDWARDS ADO	SALAMAUA/KAIWA		2.4.73 - 19.4.73	
[ ] MOROBE						
[ ] 1 OF 1972/73	1-2	S.S. CUTLACK ADO	NORTH COAST CENSUS DIVISION		13.9.72 - 16.9.72	
[ ] 2 OF 1972/73	1-2	E.M. STONE APO	SOUTH COAST		27.9.72 - 3.10.72	
[ ] 3 OF 1972/73	1-4	S.S. CUTLACK APO	SOUTH COAST & LOWER KAIWA		20.10.72 - 3.11.72	
[ ] 4 OF 1972/73	1-3	E.N. STONE APO	NORTH COAST		30.11.72 - 3.2.73	
[ ] 5 OF 1972/73	1-2	E.N. STONE APO	NORTH & SOUTH COAST		20.12.72 - 15.1.73	
[ ]	129					





NATIONAL ARCHIVES & PUBLIC RECORDS SERVICE  
OF PAPUA NEW GUINEA

***PATROL REPORTS***

DISTRICT: MOROBE

STATION: BOANA, 1972 - 1973

Original documents bound with reports  
for: Lae, volume 24.

MOROBE DISTRICT  
PATROL REPORTS

1972 - 73

LAE

<u>REPORT NO.</u>	<u>OFFICER CONDUCTING PATROL</u>	<u>AREA PATROLLED</u>
1-72-73	K.R. Kelly	SALAMAUA
2-72-73	K.R. Kelly	MOROBE COAST
3-72-73	P.S. Edwards	KAIWA/SALAMAUA
4-72-73	P.S. Edwards	LOWER WATUT C.D.
5-72-73	C.D. Dangerfield	LEIWOMPAR C.D. (jacket)
6-72-73	C.H. Long	BAKAUA C.D.
7-72-73	N. Marikame	LEIWOMPAR C.D.
8-72-73	P.S. Edwards	SALAMAUA/KAIWA/BUKAUA. "
9-72-73	P.S. Edwards	SALAMAUA/KAIWA "

MOROBE

1-72-73	S.S. Cutlack	NORTH COAST C.D. "
2-72-73	E.M. Stene	SOUTH COAST "
3-72-73	S.S. Cutlack	S. COAST & LOWER WARIA "
4-72-73	E.N. Stone	NORTH COAST "
5-72-73	E.N. Stone	NORTH & SOUTH COASTS "

BOANA

1-72-73	R.C. Luscombe	NABA C.D. "
2-72-73	M.J. Dilena	WAIN C.D. "
3-72-73	R.L. Fryer	NABA C.D. "
4-72-73	P.C. Luscombe	WAIN C.D. "
5-72-73	R.L. Fryer	MOMLILI C.D.
6-72-73	P.D. Luscombe	ERAP C.D.
7-72-73	N. Marikame	WAIN C.D. "
8-72-73	J. Dilena	NABA & MOMOLILI C.D. "
9-72-73	P.K. Donaldson	ERAP WAIN "

BOANA Cont.

10-72-73	R.L. Fryer	ERAP C.D.	"
11-72-73	P.K. Donaldson	LOWER NABA	"
12-72-73	P. Collins	MOMOLILI C.D.	"
13-72-73	P.K. Donaldson	WAIN C.D.	"
14-72-73	P. Collins	WAIN /NABAK	"
15-72-73	P.K. Donaldson	ERAP & HOBUS ROADS	"
16-72-73	P. Collins	NABAK C.D.	"

\*\*\*\*\*

DISCOM  
67-6-4

# PATROL REPORT

Report number: 1/72-73  
District: Morobe  
Patrol conducted by: P.C.C. Inscorbe  
Area patrolled: Part only Naba C.D.

Objects of patrol: Familiarisation, Rainduone A/s  
inspection.  
Station: Boana Patrol Post.  
Subdistrict: Lae.  
Designation: A.D.O.

Div. of District Administration  
Last D.D.A. patrol: ~~June~~ April 1972  
Last O.L.G. patrol: June 1972  
Map reference:

Personnel accompanying: Const. Nabo.  
Number of days: 3 Days  
Total population of area: n/a  
Council area: Nawae L.G.C.  
House of Assembly Electorate: Nawae Open.

The District Commissioner,  
**MOROBE** District,  
**LAE**

- In respect of this patrol, I attach
- Field Officers Journal Folios 3 To
- Patrol Instructions,
- The Report and my comments,
- Area study,
- Updating of area study,
- Situation Reports No's 1-
- Patrol map,
- CLAIM - CAMPING ALLOWANCE

DATE: 9/9/72

J. Kelly  
Assistant District Commissioner

The Secretary,  
Department of the Administrator,  
Division of District Administration,  
KONEDOBU, Papua New Guinea.

- In respect of this patrol, I attach
- Area study,
- Updating of area study,
- Situation Report No's. 1-
- 
- 

District Headquarters assessment of  
Patrol & Report.....  
Above average  
Average  
Below average

Date: 20/9/1972.

R. T. Galloway  
District Commissioner



JWK:RW

P.O. Box 2396  
KONEDOBU

67-6-68

16th November, 1972

The District Commissioner  
Morobe District  
P.O. Box 572  
LAE

BOAKA PATROL NO. 1-72/73

Reference your minute of 20th September, 1972.

I acknowledge with thanks receipt of Patrol Report Jacket arising out of the above patrol of part of the Naha Census Division, as undertaken by Mr. P.C.C. Luscombe, Assistant District Officer.

S. J. P.  
S. J. PEARSALL  
a/Secretary

NA67-6-5

### PATROL REPORT

Report number: 2 of 72/73  
 District: MOROBE  
 Patrol conducted by: M.J. DILENA  
 Area patrolled: part MAIN  
 Duration of patrol: 4 Days  
 Last D.D.A. patrol: 12/8/72  
 Last O.L.G. patrol: 19/4/72  
 Map reference: HUON S.B. 55-11  
 STRATA SERIES 1 = 250 00

Objects of patrol: Special: FIRE SADAU  
 Station: BOANA  
 Subdistrict: LAE  
 Designation: PATROL OFFICER  
 Personnel accompanying: 2 POLICE, GOVT. & COUNCIL LABOUR  
 Number of days: 7  
 Total population of area: n/a.  
 Council area: NAWAE  
 House of Assembly Electorate: NAWAE OPEN

The District Commissioner,  
 MOROBE District,  
 LAE

- In respect of this patrol, I attach
- Field Officers Journal Folios 28 To (✓)
  - Patrol Instructions, (✓)
  - The Report and my comments, (✓)
  - Area study, ( )
  - Updating of area study, ( )
  - Situation Reports No's 1- ( )
  - Patrol map, ( )

DATE: / 19

*G. Kelly*  
 Assistant District Commissioner

The Secretary,  
 Department of the Administrator,  
 Division of District Administration,  
 Konedobu, Papua New Guinea.

- In respect of this patrol, I attach
- Area study, ( )
  - Updating of area study, ( )
  - Situation Report No's 1- ( )
  - ( )
  - ( )
  - District Headquarters assessment of  
 Patrol & Report.....
- Above average  
 Average  
 Below average

Date: 20/9/1972.

*R.T. Galloway*  
 District Commissioner

JAW:MKG

67-6-5

P.O. Box 2396  
KONEDOBU

15th November, 1972.


The District Commissioner  
Morebe District  
P.O. Box 572  
LAE

BOANA PATROL NO. 2 OF 72/73.

Reference your Minute of 20th September, 1972.

I acknowledge with thanks receipt of Patrol Report Jacket arising out of the above patrol of part of the Main Census Division, as undertaken by Mr. H.J. Dilena, Patrol Officer.

§ J.P  
S.J. PEARSALL  
s/Secretary §



Dba H.A.

267-641

# PATROL REPORT

BOANA

Report number: 72/73

District: MOROBE

Patrol conducted by: R.L. PRYER

Area patrolled: NABA CRISIS DIVISION

Duration of patrol: 18/9/72 to 16/10/72

Last D.D.A. patrol: No. 10 of 70/71

Last O.L.G. patrol: -

Map reference: MILIKOH MARITIM

FOURMIL ENIGO

Objects of patrol: NOTHING

Station: KASAKOBE

Subdistrict: LAE

Designation: PATROL OFFICER

Personnel accompanying: CONST. GARRETT

Number of days: TWENTY-EIGHT

Total population of area: 11,313

Council area: HAWAE

House of Assembly Electorate: HAWAE

The District Commissioner,  
MOROBE District,  
LAE.

In respect of this patrol, I attach

Field Officers Journal Folios 29 To 35, ( X )

Patrol Instructions, ( X )

The Report and my comments, ( X )

Area study, ( X )

Updating of area study, ( )

Situation Reports No's 1- , ( )

Patrol map, ( X )

DATE: 29/ 11 1972.

*J. Healy*  
Assistant District Commissioner

The Secretary,  
Department of the Administrator,  
Division of District Administration,  
KONEDOBU, Papua New Guinea.

*Ann Sney Deter*

In respect of this patrol, I attach

Area study, ( )

Updating of area study, ( )

Situation Report No's. 1- ( )

( )

( )

District Headquarters assessment of Above average

Patrol & Report..... Average

Below average

Date: 15/ 1 / 1973.

*Gordon Smith*  
District Commissioner

POPULATION

Date of Census	Village	TOTALS (Excluding Absentees)				ABSENTEES (Resident outside Electorate)				Grand Total
		CHILD (Under 15 yrs)		YOUTH		CHILD (Under 15 yrs)		ADULT		
		M.	F.	M.	F.	M.	F.	M.	F.	
23. 9.72	Akendang	20	29	26	65	27	25	82	33	507
27. 9.72	Antasap	58	51	49	91	42	36	114	60	501
26. 9.72	Awen	51	56	74	144	18	12	100	42	497
27. 9.72	Baindoang	54	65	53	126	37	31	149	79	594
20. 9.72	Bambok	31	26	35	35	42	33	76	54	354
21. 9.72	Bangdap	15	19	14	27	16	13	42	30	176
18.10.72	Bilimbang	44	33	57	75	4	7	26	6	252
25. 8.72	Dokoling	41	39	45	52	16	22	52	33	300
13.10.72	Gawan	16	12	28	31	17	16	37	26	183
15.10.72	Gwabodik	18	25	32	30	20	12	32	24	192
22. 9.72	Hanoboan	31	15	17	43	26	13	75	37	257
19. 9.72	Karangadoan	53	33	40	63	49	53	125	72	513
1. 9.72	Kasanoabe	92	87	106	138	29	19	148	54	673
20. 9.72	Kenen	35	47	40	66	55	49	119	79	490
24. 9.72	Kiakus	46	53	53	99	5	1	58	3	318
24. 8.72	Kistuen	73	86	80	126	25	28	128	44	592
13.10.72	Kwapsankek	28	18	23	40	12	13	33	12	177
22. 9.72	Kwambalang	24	43	28	18	25	16	103	35	292
21. 9.72	Lambaip	14	12	14	16	30	31	44	34	195
19. 9.72	Misal maban	27	27	35	59	23	26	67	35	299
25. 9.72	Kogon	20	15	15	62	3	3	32	18	168
9.10.72	Konsulom	65	56	41	89	27	33	117	60	488
14.10.72	Musom	20	14	19	27	13	5	11	4	113
25. 9.72	Sakalan	61	54	40	111	19	8	74	24	391
11.10.72	Sananzing	77	81	108	149	22	9	97	25	568
13.10.72	Sambue	60	80	56	117	32	25	144	51	565
26. 9.72	Seperegangbang	54	79	64	129	17	5	101	22	470
23. 9.72	Silimbang	29	31	31	81	8	3	44	13	240
24. 9.72	Towep	29	32	52	83	6	12	41	18	273
26. 9.72	Tukwambet	36	35	26	84	21	17	76	35	330
26. 9.72	Yalumbang	28	20	31	66	4	4	48	13	214
10.10.72	Zitari	57	52	47	86	4	12	56	17	331
		1307	1348	1381	2429	692	591	2473	1092	11,513

67-6-41

7th February, 1973

The District Commissioner  
Morobe District  
P.O. Box 572  
LAE.

BOANA  
LACONOME PATROL NO.3 - 1972/73

Reference your minute of 15th January, 1973.

I acknowledge with thanks receipt of the Area Study arising out of the above patrol of the NAMB Census Division, as submitted by Mr. S.L. FRYER, Patrol Officer.

A well compiled and comprehensive Area Study which has been read with interest.

The contents of Section C "ATTENTION TOWARDS LOCAL GOVERNMENT" should be drawn to the attention of the District Local Government Officer who should institute the appropriate steps to ensure that what transpires at Council meetings reaches the people. After all it is their Council and they do have the unquestionable right to know what goes on. The suggestion that Council meetings be held in different centres certainly warrants investigation and should be instituted if proved to be a feasible proposition.

As Political Education discussions were undertaken during the patrol these should have been the subject of a Situation Report.

Your assessment of the patrol and the Area Study as average has been noted.

C.G.L.  
C.G. LIPTER  
a/Secretary ]

AREA STUDY

29

NABAK CENSUS DIVISION

A. INTRODUCTION

(a) Geographical Description

The NABAK CENSUS DIVISION lies on the Southern slopes of the SARUWAGED Ranges and goes down to GWABADIK near LAE. It extends from KISTUEN near the head of the TUEMBI River down to LAMBAIP near the SANEM River, North West of KASANOMBE is a large number of villages at the head of this River.

It is very rugged country with the villages lying between 1600-6000' ASL., however, the range did go up to 7000' between KASANOMBE and MOMSOLOM. The Annual Rainfall is between 80" and 90" and the vegetation ranges from Tropical Woodland to Mountain Moss Forest.

(b) Access

The North West sector is serviced by a Cat. 'D' airstrip at KASANOMBE with another still under construction at BAINDOANG. Near Lae, GWABADIK is the only village in the entire Census Division that is connected by road to Lae. By walking track, KASANOMBE is approximately 12 HOURS walk. BOANA to KASANOMBE is approximately 10 HOURS walk. By light aircraft, it is an eleven (11) minute flight from LAE to KASANOMBE and five (5) minutes from BOANA. During the Wet Season, KASANOMBE is usually limited to morning flights only as heavy cloud engulfs the entire valley and it will be the same for BAINDOANG when it is opened.

(c) Administration Contact

This area has been in contact since 1929. The area is pro-admin. and patrols are always well received. A 'singsing' is organised at AWEN village for all patrols. There are no real outstanding leaders, however the Councillor at KASANOMBE, GWEBOK GWABUMANG is slowly developing a very strong influence over the Upper Nabak area.

Only three villages, BILIMAN, SAMANZING and ZITARI are actually engaged in cargo cult activity. This has been a cult area since 1958 but the present cult has only been introduced this year from the PINDIU and MOMOLILI areas. KEMEN has also had the start of a cargo cult but this has disappeared since the leader was arrested.

AREA STUDY

(28)

NABAK CENSUS DIVISION

B. POPULATION - DISTRIBUTION AND TRENDS

(a) A map of the area is attached. Neo-mortality is low due to the presence of Aid Posts at KASANOMBE, SAKALAN, BAMBOK, BAINDOANG, MOMSOLOM and GAWAN.

(b) A map is attached and an appendix is attached giving walking times and conditions of tracks.

(c) Absenteeism is very high and causes problems in all villages. The lack of young men was very noticeable during construction of KASANOMBE and BAINDOANG Airstrips. An appendix is affixed giving the percentages of absentees in all villages.



AREA STUDY

27

NABAK CENSUS DIVISION

C. SOCIAL GROUPINGS

(a) An appendix is affixed giving clans and sub-clans as well as their leaders. However, the clan is of little importance as they are traditionally a Socialist set up and the social organisation is based on the village community.

(b) Functional Social Unit

The functional social unit is the extended family. The lack of young people has forced all the families to group together to tend their gardens and construct houses. The women tend the gardens and coffee while the men clear and prepare sites for gardens as well as collecting timber and building houses.

(c) Language Pattern

The NABAK language is spoken by all areas except the LAMBAIP people who speak DUET in common with the WAIN Census Division. The villages of BILIMAN and SAMANZING speak NABAK however, through their cargo cult associations with the MOMOLILI people they are now using the MESEN language. GWABADIK and EJSOM speak NABAK and also the SILAK language which originates in the Markham Valley. In the Upper Nabak, they speak the mission language of KOTE while the Lower Nabak speak YABIM.

(d) Relationships Between Component Groups

The entire Nabak grouped together to form a Co-operative Society with stores at KASANOMBE and BUMAYONG. Many villages join together to start cattle projects such as KEMEN and KARANGANDOAN, LAMBAIP and people from FRAP. Inter-marriage is occurring through villages throughout the entire area and not just with neighbouring villages.

(e) Relationships with Major Groups Outside

Many of the absentees who left for the town have married others from different parts of the Territory. In the main, they prefer to marry into their own language group however, this is rapidly breaking down as more and more of the young people speak PIDGIN and ENGLISH.

AREA STUDY

26

NABAK CENSUS DIVISION

D. LEADERSHIP

Traditional Leadership

There are no traditional leaders in the Nabak. At present the influential men are Local Government Councillors or Ward Committeemen, however, their influence is very limited. Traditionally, a leader gains power by his fighting ability and this was not hereditary. However, now it is gained by official status or by money. An appendix of leaders of clans is attached, however these men are only heads of families and could not be called leaders.

AREA STUDY

WABAK CENSUS DIVISION

E. LAND TENURE AND USE

(1) Land Ownership

Land ownership is originated from occupation of the land when the people came from the WAIN Census Division. All members of the clan can claim ownership although this is breaking down with the high absenteeism. An absentee can still claim land if he is absent however, the people in the village are reluctant to grant them ownership if they have been absent many years. A man can claim ownership to land if he marries and lives in his wife's village. He cannot claim it if he lives in his own village.

(b) Land Tenure

The Administration is at present in the process of buying 2 blocks of land at KASANOMBE. One is for the school in KASANOMBE village and the other is for the Base Camp Station. South Pacific Timbers have purchased land in the MUSOM/GWABADIK area for a timber industry.

(c) The very high absentee rate is ample proof that the people have very little interest in Land Tenure Conversion. Coffee is the only crop in the area and this does not return enough money for them to bother about carrying across the rugged country to sell.

Many of the people are interested in leasing ground but only in the Markham where they are near roads and can start up cattle projects.

(d) Cash Cropping

Coffee is the only cash crop in the area but during this patrol many stated that due to the shortage of young people to carry the coffee to KASANOMBE or BOANA, they are giving up and leaving for the towns.

Excellent vegetables are grown in the area and those in the vicinity of BOANA carry them to be sold to the Mission. However, they cannot carry large enough amounts to earn a living out of it. While at KASANOMBE the people sold vegetables to me and I was able to gain a small market for them in Lae. The only way of shipping them out is by air and the high freight rates make it hardly worthwhile.

Cash cropping is both communal and also individual. Families that still have sufficient members to work the land do so. However, in areas where labour is short then it becomes a community project. This is the case for coffee. Vegetables are all grown by the individual but cannot be really regarded as a cash crop.

D.A.S.F. at BOANA has introduced the spice Cardamom but as yet it is only on an experimental basis.

AREA STUDY

NABAK CENSUS DIVISION

(2)

F. LITERACY

(a) An appendix is attached giving details of schools in the area.

(b) Approximately 75% of the males and approximately 25% of females in the Nabak are literate in Pidgin. Only the very old cannot speak or understand it.

Through the efforts of the Summer Institute of Linguistics team at KASANOMBE more and more people are becoming literate in Nabak. They have produced short stories in Nabak and conduct the relevant adult classes.

(c) All young men and women from the area who have any higher education gained it in Lae or other centres and they have stayed there to work. The P.T.S. at KASANOMBE has reached Standard IV, but even these young people head off to other centres. At KASANOMBE there are 9 young women who have completed school and are literate in English.

(d) Mr. GWASAMUN SIMBU is the only person in the area who is reported to be schooling in Australia, who is at University. He is studying medicine at the University of Queensland in Brisbane.

(e) The only interest shown in newspapers or bulletins is for use as cigarette paper. A couple of people have read the D.I.E.S. bulletin in "Nius Bilong Yumi" I have distributed at KASANOMBE.

All villages own radios either supplied by D.I.E.S. or the NAWAE Council. There are also many privately owned radios. In villages with only one radio, they are used communally and great interest is taken in all broadcasts by Radio Morobe. The radios are in constant use and the only problem is to keep up the supply of batteries for them.

AREA STUDY

23

NABAK CENSUS DIVISION

G. STANDARD OF LIVING

(a) Housing in the area is of a good standard. The only thing to be noted is that they are built close together and a fire would be disastrous. All living quarters are raised from the ground by stilts and have either kunai or pit pit roofs. The walls are made of planks. They are designed for protection from the very cold nights.

Sanitation is not of a very good standard. Several villages were instructed to construct new toilets as the holes were too shallow. There are very few rubbish pits and household and food wastage is usually dropped under the house for the pigs and chickens.

Personal hygiene at this time of the year is poor. Many of the small streams they usually wash in have dried up and they do not bother to walk any real distance to have a wash.

European clothes are worn by all the people and these are usually quite clean. However, there is quite a shortage of warm clothes and blankets in the cold areas so they still have fires inside the house.

European artifacts are readily used both inside and outside the house. Women cook in large pots and food is served in enamelled basins. A couple of industrious young men boasted European style beds complete with springs but no mattress. Outside the house, picks, shovels and mattocks are used for gardenings. Hammer and nails are used in the construction of houses and saws used for cutting planks. A number of houses also had padlocks on their doors.

The 18" bush knife is the most common instrument and is used in everything from cleaning fingernails to cutting down trees. All villages have a good supply of hurricane lamps and Coleman's.

(b) The staple diet is sweet potato. This is usually supplemented with Taro, Yams and European style food in cans. All areas grow pineapples and bananas for subsistence purposes. In the Upper Nabak area around KASANOMBE, the traditional diet is yams. Very rarely do they eat the vegetables such as pumpkin, cabbage, beans etc. They only grow these for cash cropping.

Canned foodstuffs are usually purchased, when they sell their coffee. At this time the usual order is tinned fish, rice, sugar, tea, salt and bars of soap. The amount always depends on how much money they receive for their coffee.

(c) There are no Community Centres in the area. At GWABADIK village there is a group of women who conduct a special meeting each morning and their work is to try and help, either financially or by donating food, to people in need of help. Their main work is to look after the old or invalid people in the village.

The people are interested in sport but sporting facilities are virtually non-existent. The following is a list of the facilities.

BASKET BALL - KEMEN, BAINDOANG (School), GAWAN  
SOCCOR - KASANOMBE (2), BAINDOANG (School).

Young women participate in sport, including soccer. Sporting interest was exemplified on National Day when the local area fielded 5 soccer teams.

AREA STUDY

(22)

NABAK CENSUS DIVISION

H. MISSIONS

(a) The only mission in the area is the Lutheran Mission. The Upper Nabak is part of the BOANA Circuit and the Lower Nabak circuit is served by the LAE Circuit. Hence the breakup into KOTE and YABIM which caused trouble in the past.

The BOANA Circuit runs a store at BOANA and buys coffee as well as vegetables which are sold to markets in Lae. The Nabak people contribute little to the mission as they say the BOANA and LAE missions have forgotten they exist.

(b) Mission services <sup>are</sup> is limited to schools teaching in the local vernacular. They are situated at MOMSOLOM, ZITARI, SAMBUE, KASANOMBE, KARANGANDOAN, TEWEP, BAINDOANG and KISTUEN. The European missionaries are at BOANA and since his arrival at BOANA has not yet visited the Nabak.

Dairy cattle was introduced by the Mission to give the economy of the area a lift but the people had no idea how to handle or care for cattle and most of them ended up in the cooking pot or died. Every village has its own pastor and church.

(c) Sunday and all mission services are well attended. Nobly speaks out against it and at SAMANZING, ZITORI and SAMBUE they preferred to send their children to the mission school rather than HOBU P.T.S.

They regard missions law as being just as strong as the Government and in many cases stronger. The pastor is always a respected and influential man in the village community.

AREA STUDY

(21)

NABAK CENSUS DIVISION

I. NON-INDIGENES

(a) The only non-indigenes operating commercially in the area are the English and Portuguese who operate at KASANOMBE. They are Crowleys, Chee Air and Macair.

Gloria and Edward Fabian, who are members of the Summer Institute of Linguistics, are at KASANOMBE with the aim of translating the Bible into the Nabak language. Refer paragraph F.

AREA STUDY

20

NABAK CENSUS DIVISION

J. COMMUNICATIONS

(a) Roads

LI... is the only village in the area that has a road. It is a logging road built by South Pacific Timbers. The head of the road for the Nabak is about 4 miles past GWABADIK. To put a road into the heart of the Nabak from either BOANA or LAE would involve a huge amount of money due to the very rugged country.

(b) Sea

Not Applicable

(c) Air

KASANOMBE has a Category 'D' Airstrip which is served by Cessna 206, 185, and 205 light aircraft as well as the Macair Polaris Porter. The strip has only recently been upgraded from Cat. 'E' after French drains and gravel were put on the strip. To extend this strip would involve considerable amount of work. The North West end has a 2500' drop and the other end extends into the mountains.

An airstrip is at present under construction at BAINDOANG. This will be 1750' in length and approximately 100' wide. A large rock has to be blown from the middle of the site and there is about 7000 C.F.T. of fill to be done. When completed it will be a Cat. 'D' strip.

The people of BAMBOK have also cleared an airstrip site. However, the strip would be approximately 1000' long with no approaches unless they can cut through a mountain range.

At SAMAZING the people have cleared an airstrip site. It is on a shelf at the end of a deep valley. It would be approximately 1800 - 2000' in length but there is a lot of work to do on it. This strip will not be even ready for D.C.A. to think about for a long time. Mainly because of a shortage of labour.



AREA STUDY

19

NABAK CENSUS DIVISION

K. TECHNICAL AND CLERICAL SKILLS

All men with these skills have left the area and gone to large centres, mainly LAE. The following is a list obtained and compiled during the Census in each village. These figures may not be accurate and can only be used as an indication.

MECHANICS	-	14
DRIVERS	-	180
CARPENTERS	-	10
CLERKS	-	7
BOATSCREW	-	1

One of the carpenters employed by the NAWAE Council at BOANA is from the Nabak.

AREA STUDY

18

NABAK CENSUS DIVISION

I. STAGE OF POLITICAL DEVELOPMENT

The Nabak is part of the NAWAE Local Government Council. This Council is well accepted by the people as they can see Council projects in the area. Their isolation from both LAE and BOANA tend to bind them together with an inferiority complex that all levels of Government have neglected them.

Apart from candidates campaigning for the House of Assembly elections, Local Government is the only form of politics they come in contact with. All their demands and worries are directed at Local Government mainly through a feeling that they should get something back for their tax money. Council projects are spread evenly enough through the area to show all that the Council does exist.

The average Councillor is used as a spokesman by the village people. Very few of them consult the people before attending Council meetings nor do they distribute information on their return. During political education talks, it appeared as though the people were hearing something totally new when I was explaining what a Council is for and how it works.

The outstanding Councillor in the area is GWEBOK GWABUMANG of KASANOMBE. He is Vice President of the Nawae Council and is a well respected man. He has attended Council tours to Popondetta, Moresby and also the Morobe District Council's Conference.

During talks in the area it was interesting to note that women were asking questions and voicing suggestions. However, as with the men, these were discussed with the Councillor then he presented them to me. Interpreters had to be asked at all talks to get the message across.

The people take very little interest in politics. They feel neglected by Central Government and now prefer to concentrate on what they can obtain from the Council. Most are resigned to the fact that coffee is and will always be their only form of income. The area's only successful businessman is HOKEWARE PESU who operates a trade-store in LAE. He has also visited Australia in July 1972 and is Chairman of the P.M.V. Board.

(17)

AREA STUDY

NABAK CENSUS DIVISION

M. ECONOMY OF THE AREA

(a) Number of Economic Trees

No full census of statistics is available for the area. The following list is accurate to March 1972.

Araoica Coffee - Mature Trees -	212,265
Immature Trees -	<u>17,734</u>
Total	<u>229,999</u>
Cardamom - Immature Trees -	<u>100</u>
Total	<u>100</u>

Councillor GWEBOK GWABUMANG has 80 growing at KASANOMBE.

(b) Actual Production

This can be gauged from the attached appendix on the NABAK CO-OPERATIVE SOCIETY.

(c) Potential Production

Well cared for gardens should yield 1 lb. of parchment per tree per year. However, the yield is well below this because;

- (i) failure to pick due mainly to low price,
- (ii) gardens overgrown with weeds and competition from shade trees,
- (iii) disruption of root system by pigs.

(d) Market Gardening

Excellent European type vegetables are grown in the area. Villages near BOANA sell some of these to the Lutheran Mission there but due to lack of marketing facilities for vegetables most rot in the gardens. Very little is eaten by the people. The Co-operative Society at KASANOMBE has tried to buy these vegetables but it was found that most of them rotted on the airstrip during bad weather or lack of aircraft.

(e) Income

Average income is derived from coffee growing. Workers from all the area are absent mainly in Lae and other large centres and it is impossible to gauge their average income.

(f) Co-Operatives

An appendix is affixed showing the situation of the NABAK Co-Operative Society which has stores at KASANOMBE and RUMAYONG. Authorities are considering closing this Society down. It has huge debts which can be attributed to bad management and 'light fingered' store keepers.

(g) Entrepreneurs

There are no outstanding entrepreneurs in the NABAK.

AREA STUDY

76

NABAK CENSUS DIVISION

M. ECONOMY OF THE AREA continued

(h) Council Tax

This was collected in August of this year and reported by the collecting team that no difficulties were encountered in collecting tax. They also reported that the majority of the people had no difficulty in affording the tax money.

(i) Marketing Facilities

These are only through the Society stores at KASANOMBE and BUMAYONG. Some vegetables are bought by the Lutheran Mission at BOANA. With the present financial situation of the Co-Operative Society, the future of these as marketing facilities is extremely doubtful.

(j) Cattle

<u>Cows</u>	<u>Bulls</u>	<u>Steers</u>	<u>Heifers</u>	<u>Calves</u>	<u>Total</u>
62	15	5	-	12	94

These are spread over 9 projects. All projects are in very poor shape. The project at KEMEN is the only one considered reasonable. Major reason for failure of the cattle is lack of interest in planting suitable grasses and building decent handling yards.

15

AREA STUDY

M. BAK CENSUS DIVISION

N. POSSIBILITIES OF EXPANDING THE ECONOMY

There would be no problems at all in extending the planting of coffee. However, the area does not have the labour to be able to support such an extension. The people are only interested in extending their subsistence gardens.

The increase in coffee would also mean an increase in coffee pulping machines. At the moment there is an average of one machine per village. As in the past, the people would look to the Council to subsidise the cost of these machines.

(b) Marketing Gardening

Refer previous comments in M. (K)

(c) Wage earners are all absent from the area. The main workforce is women and additional labour could only come from a mass return of workers from the towns.

(d) At present, D.A.S.F. has introduced Cardamon as an experimental crop and the results of these have still not been assessed. Fish ponds are used for subsistence purposes only and the people show no interest at all in developing this or looking after the fish. With the present water shortage they wash in the pond and the water has a definite oil slick on it. Timber possibilities will depend on whether or not the companies are prepared to spend the money to build logging roads into the area. Due to the rugged terrain this seems very doubtful.

(e) The people have constantly requested programmes for increased cash earnings. They would be prepared to work harder only if it could be readily shown that the extra work will yield a worthwhile income. The people are not adverse to change and see any increase in local cash earnings as a way of inviting all the absentees to return.

(12)

AREA STUDY

NABAK CENSUS DIVISION

O. ATTITUDE TOWARDS LOCAL GOVERNMENT

The majority of people have very little idea of the mechanics of local government. In these areas, they do not begrudge the tax money as they can see slight development. Every village would prefer the money to be spent in their particular village, however they are pleased with Council projects in the area especially at KASANOMBE.

Their main grievance was that no attempt was being made to build a road into the Nabak. They want this road to market vegetables and also expand their cattle projects into a business venture rather than for slaughtering at feasts.

All Councillors in the area appear to be doing a good job. They collect grievances and information prior to Council meetings, however, there is little distribution of information from the meetings back to the people.

A number of people requested that the Council should roneo copies of Council meetings in pidgin and distribute them to the people. Another suggestion was to hold meetings in different centres to give the people a better idea of how a Council works and what goes on at a meeting.

This would involve considerable expenditure on the Council's behalf but it would bring the people closer to the Council. At present it is something very remote that only concerns the Councillor. Public relations could also be classed as a project and not reserved purely for National Day.

Nabak people are becoming increasingly aware of the need to expand their economy and develop their area. They are looking to the Council to help them do this. In the past there were fears of the Nabak breaking away from the Council and this could start again unless the Council takes more interest in the Nabak and this does not mean only by providing more works projects.

Accommodation, Services and Facilities

There is nothing of this nature in the Nabak except for the Society trade store at KASANOMBE. However, this is frequently out of essential items such as rice, fish, soap, sugar etc. and cannot really be classed as service.

As stated in paragraph there are aid posts built by the Council and staffed by P.H.D. All villages have adequate rest houses but these cannot really be classed as accommodation.

AREA STUDY

13


NABAK CENSUS DIVISION

Attitude towards Central Government

The Nabak is very pro-Admin. but they regard Central Government very remote. Great interest in development in the House of Assembly but it is very difficult to ascertain exactly what they think of it. Even the local PANGU PATI committee in the area has serious doubts as to whether or not they will see the local member before 1976.

Even after comprehensive talks, they are still convinced that the country will collapse when it gets Self-Government. They claim the Government develops coastal areas because it is easier for it to reach them and forgets about the bush people. The feeling is that coastal areas may be ready for Self-Government but the mountain people, such as the Nabak, are not and do not want it.

Central Government is being brought closer to the people through broadcasts and also by workers in the towns returning on leave and talking about politics. They depend on Administration officer for assistance and patrols are always well received.

  
PATROL OFFICER

(12)

APPENDIX I

EDUCATION

KASANOMBE Primary 'T' School

Std. I	40
II	29
III	33
IV	<u>28</u>
	130

Teachers: 4 males

Two permanent materials classrooms have recently been constructed by the NAWAE Local Government Council.

BAINDOANG Primary 'T' School

The teacher was absent in Lae at the time of patrol and no figures were available. The school only started this year and has on Standard I



VILLAGE OFFICIALS

<u>VILLAGE</u>	<u>NAME</u>	<u>STATUS</u>	<u>AGE</u>	<u>EDUCATION</u>	<u>REMARKS</u>
Kasanombe	Gwebok Gwabumang	Councillor	45	Std. IV Mission	
Dokoloag	Samaring	Committee	30	Nil	
Misalamban	Karok Inain	"	28	Std. II	"
Karangandoan	Kenganzan Simbangi	Councillor	40	Nil	
"	Manginga Sakap	Committee	42	Std. IV	"
Kwebieling	Zimba Dongu	"	40	Std. II	"
Bambok	Pes Misk	"	50	Std. I	"
Kemer	Gamiong	Councillor	49	N/A	
"	Papai	Committee	48	Std. II	"
Lambaip	Mpuang	"	45	Nil	
Bangdap	Gina	"	48	Std. I	"
Ranopman	Kunit	"	50	Std. IV	"
Kwambalang	Deilin	"	52	Std. III	"
Akandang	Sangang	"	49	Nil	
Kiakun	Kongolonbo	"	49	Std. II	"
Tewep	Iang Mogop	"	49	Std. III	"
Mogom	Nil				
Sakalan	Kauk	"	50	Std. I	"
Silimbang	Nil				
Seperambang	Deceased				
Tukwambet	Ziviling	"	34	Std. IV	"
Awen	Ziviliong	"	40	Std. III	"
Baindoang	Buntasein	Councillor	49	Std. III	"
"	Kengan	Committee	39	Std. IV	"
Kistuen	Seinambu	"	32	Std. III	"
Momsolom	Mingina Maiong	Councillor	40	Std. III	"

10

Village Officials continued

<u>VILLAGE</u>	<u>NAME</u>	<u>STATUS</u>	<u>AGE</u>	<u>EDUCATION</u>	<u>REMARKS</u>
Memsolom	Lauk Pindok	Committee	42	Std. II Mission	
Zitari	Zeniong Tembunge	Councillor	45	Std. II "	
"	Wanze Gwakuri	Committee	40	Nil	
Samanzing	Tua Kugnu	"	49	Std. IV "	
Biliman	Nil				
Sambue	Nimbuke Bana	Councillor	48	Std. III "	
Gawan	Gakaling Inaina	Committee	41	Std. I "	
Kwapsankek	Saurep Bakop	Committee	48	Std. IV "	
Musom	Nil				
Gwabadik	Nil				

APPENDIX IIICATTLE PROJECTS

<u>VILLAGE</u>	<u>OWNER</u>	<u>NO. OF CATTLE</u>	<u>REMARKS</u>
Kasanombe	Gwebok Gwabumang	1	
Karangendoan	Banko Damigau	5	
Kemen	Giobet Sauna	13	
Lambait	Saniong	24	
Sakalan	Silili	5	
Tukwambe	Bung	Not Known	
Baindoang	Sauvivi	Not Known	
Kistuen	Simsam	30	
Samanzing	Kaiombi Ganiga	Not Known	
Sambue	Siringi	4	
Gawan	Samba.go S/Loan Society	7	
Gwabadik	Salas and Itai	20	

APPENDIX

The following is a table showing percentages of adult (over 15 years Male and Female) absentees. These are absentees from the electorate.

Kasanombe	28%	Yalumbang	28%
Kodolong	28%	Aukanap	34%
Misalamban	33%	Tukwambet	33%
Karangandoan	38%	Awen	28%
Bambok	15%	Baindoang	38%
Femen	} 40%	Kistuen	28%
Kwebieling		Momsolom	35%
Lambaip	40%	Zicari	22%
Bangday	41%	Samanzing	21%
Hauobrai	42%	Biliman	12%
Kwanbalang	36%	Kwapsankek	25%
Akandang	40%	Gawan	34%
Kiakum	19%	Sambue	35%
Tewep	21%	Gwabidik	28%
Musom	25%	Musom	13%
Bilambang	23%		
Seperambang	27%		
Sakalan	23%		

APPENDIX V

TRADE STORES

<u>VILLAGE</u>	<u>OWNER</u>	<u>LICENCE NO.</u>	<u>TYPE OF BUILDING</u>	<u>REMARKS</u>
Kasanombe	Bakuso Lase	78726	N.M.	
"	Sambub Abeli	78730	N.M.	
"	Tence Bros.	78722	N.M.	
"	Jungirik Savings Group	78729	N.M.	
Dokolong	Pogau Mcyamak	7079	N.M.	Lic. exp. 30.6.72 - not trading
Misalamban	Lukang Group	78768	N.M.	
"	Polo Ti	78767	N.M.	
Karangandoan	Tariong Tansan	78734	H.M.	
"	Kau Kemen	78710	N.M.	
Bambok	Tamae Pambin	78630	N.M.	Lic. exp. 30.6.72 - not trading
"	Minenge Misok	78741	N.M.	
Kemen	Owner in Boana renewing licence			
Lambaip	Kinakatik	58576	N.M.	Lic. exp. 30.6.72 - not trading
Hanobman	Sua and Mayan	78738	N.M.	
"	Buak Kuwit	78736	N.M.	
"	Dinak Yamang	78770	N.M.	
Kwambalang	Dekan Gatata	78745	N.M.	
"	Nam Bangia	78735	N.M.	
Akandang	Agetambu Kwayambi	78746	N.M.	
"	Tanget	78765	N.M.	
Kiakum	Kokolongo	78661	N.M.	Lic. exp. 30.6.72 - not trading
Tewep	Pile Kinela	58585	N.M.	Lic. exp. 30.6.72 - closed until renewed
"	Kasasop Kani	78771	N.M.	
Mogom	Owner Absent			
Sakulan	Gayamet	78714	N.M.	
Yalumbang	Absent in Boana			
Silimbang	Absent in Boana			

APPENDIX V

Trade Stores continued

<u>VILLAGE</u>	<u>OWNER</u>	<u>LICENCE NO.</u>	<u>TYPE OF BUILDING</u>	<u>REMARKS</u>
Seperambang	Maiyong Kamborang	78646	N.M.	
Awen	Moroyion and Awen	78740	N.M.	
Baindoang	Buntesan	78737	N.M.	
"	Tamae Saiyu	78742	N.M.	
"	David Yumemea	78744	N.M.	
"	Tasan Dambi	78743	N.M.	
"	Inasora Tengia	78739	N.M.	
Kistuon	Pani Karisa	78773	N.M.	
"	Simsam Salatek	78724	N.M.	
"	Tapum Timbang	78725	N.M.	
Monsolom	Kani Sunkusup	78723	N.M.	
"	Koktop Kapak	78727	N.M.	
Sambue	Musomot Sakanzing	78701	N.M.	
"	Silingi Abaring	78702	N.M.	
Kwapsanker	Kivilim Sapisam	78772	N.M.	
Gawam	Madilano	78752	N.M.	
"	Silingi and Taubala	78751	N.M.	
Gwabadik	Salasi Gualim	78645	N.M.	Lic. exp. 26.6.72 - closed

APPENDIX .IWALKING TIMES

<u>FROM</u>	<u>TO</u>	<u>TIME</u>	<u>CONDITION OF TRACK</u>	<u>REMARKS</u>
Kasanombe	Dokolong	1 hr.	GOOD	
Dokolong	Misalamban	1¼ hr.	GOOD	
Misalamban	Karangandoan	1½ hrs.	FAIR	
Karangandoan	Kwebieling	2½ hrs.	FAIR	
Kwebieling	Bangdap	1½ hrs.	FAIR	
Bangdap	hano	1½ hrs.	GOOD	Steep climb after Tuembi River
hano	Kwambalang	1½ hr.	FAIR	Very steep climb
Kwambalang	Akandang	25 mins.	GOOD	
Akandang	Tewep	1½ hrs.	POOR	Steep dangerous track
Tewep	Sakalan	1½ hrs.	POOR	
Sakalan	Yalumbang	1½ hrs.	GOOD	
Yalumbang	Awen	1¼ hrs.	GOOD	
Awen	Baindoang	30 mins.	GOOD	
Baindoang	Kistuen	80 mins.	GOOD	
Kistuen	Kasanombe	80 mins.	GOOD	
Kasanombe	Momsolom	2 hrs.	GOOD	
Momsolom	Zitari	2 hrs. 40 mins.	GOOD	
Zitari	Samazing	2 hrs.	GOOD	
Samazing	Biliman	2 hrs.	GOOD	
Biliman	Sambue	2½ hrs.	GOOD	
Sambue	Gawan	2 hrs.	GOOD	
Gawan	Gwabedir	2 hrs.	GOOD	

The following are details of Rest Houses:

Rest Houses  
 Kasanombe  
 Bangdap  
 Hanobman  
 Kwambalang  
 Akandang  
 Tewep  
 Silambang  
 Sakalan  
 Yalumbang  
 Tukwambet  
 Awen  
 Bandoang  
 Ankamap  
 Kistuen  
 Momsolon  
 Zitari  
 Samanzing  
 Biliman  
 Sambue  
 Cawan

Police Quarters  
 Kasanombe  
 Lemosip  
 Bangdap  
 Hanobman  
 Kwambalang  
 Akandang  
 Silambang  
 Yalumbang  
 Tukwambet  
 Awen  
 Ankamad  
 Kistuen  
 Zitar  
 Biliman  
 Sambue  
 Gawan



(3)

NABAK COFFEE CENSUS 1972

GROWERS	VILLAGE	MATURE	IMMATURE	TOTAL
51	Akandang	5,586	350	5,936
94	Awen	5,371	360	5,931
133	Baindoang	21,056	701	21,757
61	Bambok	6,636	409	7,045
29	Bangdap	3,291	210	3,501
12	Bkiman	2,450	-	2,450
36	Dokolong	3,929	180	4,109
21	Gawan	5,477	-	5,477
2	Gwabedik	342	-	342
28	Hanobman	4,800	461	5,270
60	Karangandoen	8,644	4,475	13,119
39	Kasanombe	5,176	1,320	6,496
14	Karau	4,524	-	4,524
40	Kemen	5,556	314	5,870
46	Kiakum	3,016	1,491	4,509
76	Kistuen	9,701	934	10,635
17	Kwapsankek	3,548	450	3,998
55	Kwambalang	7,060	330	7,390
46	Kambaip	7,411	-	7,411
33	Hisalamban	3,609	97	3,706
38	Mogom	1,524	-	1,524
110	Momsolom	15,024	1,708	16,730
24	Musom	5,273	-	5,273
86	Sakalan	4,102	-	4,102
65	Samanzing	15,742	-	15,742
99	Sambue	12,026	-	12,026
31	Seperambang	1,411	-	1,411
39	Silimbang	2,637	-	2,637
61	Tewep	4,347	453	4,800
49	Tukwabot	6,273	624	6,897
47	Yalumbang	2,667	112	2,779
45	Zitari	9,353	-	9,353
8	Tankiramba	2,058	-	2,058
28	Mosuit	4,115	1,308	5,423
15	Kwebeling	3,543	-	3,543
36	Kwaben	1,555	98	1,653
46	Murbanzi	3,425	122	4,567
<u>1,715</u>		<u>212,265</u>	<u>17,734</u>	<u>229,999</u>

VILLAGE	POPULATION	OWNER	LICENCE NO.	SERIAL NO.	REMARKS
Kasanombe	673	Bakuse Lase	57191	19113	Fair
"		Sapa Nimeringon	57208	10936	Fair
"		Sambu Aiseri	97604	18067	Needs Repair
Dokaling	300	Dariong Sambosing	95749	440493	Nil
Misalambuan	299	Nil	Nil	Nil	Nil
"		Porok Poilau One shotgun in LAE for renewal	56562	141188	Fair exp. 16.8.72 Instructed to go to Boana to get registered
Karangadoan	513	Nawa Lese	57149	4001	Needs Repair
"		Yungara Bamle	54767	21403	Fair Exp. 24.3.72
"		Baku Tanigu	57062	19369	Fair Instructed to go to Boana to register
"		Sunga Sasak	97647	27577	Fair
"		Angi Menzzanea	97650	11013	Councillor has taken it with him to LAE.
Bangkok	356	Daseke Sombere	57150	27569	Fair
"		Kambo Undi	96930	0282303	Fair
"		Naia Nana	57166	193522	Fair
Kemen	4,375	Tako Sepapa	96474	20265	Fair
"		Sakamiong Akunamak	57148	135685	Fair
Kwebling	115	Mubuang Lelo	57244	81411	Fair
Lambaip	195	Gin-kate Ginaing	96715	79378	Fair
Hanobman	237	Lamgiga Nak	57039	18083	Fair
Kwambling	355	Dekan Gatata	55490	142066	Fair only r/issued
"		Besa Katep	55577	22747	Fair only r/issued
Akančang	287	Has been transferred to ANOMBA Councillor			
Kaikum		Nil	Nil	Nil	Nil
Tewep	275	Wenget Oisana	96938	21592	Fair
Mogom	168	Gone to Boana to renew licence.			
Sakalan	391	Absent in Lae temporarily			
"		Pose Linom	97453	20362	Fair

VILLAGE	POPULATION	OWNER	LICENCE NO.	SERIAL NO.	REMARKS
1 Silimbeng	240	Zirumbe Plak	In Boana		
Yalumbang		Nil	Nil	Nil	Nil
Seperambang		Nil	Nil	Nil	Nil
Tukwambet		Tikuembu	Lae		
Awen		Nil	Nil	Nil	Nil
Baindiang	594	3 Shot Guns all in LAE.			
Kisitoen	592	3 Shot Guns all in LAE.			
Monsalom	438	Sopulu Fre	57185	28628	Fair
Zitari	331	Metaiyong Kuzing	54863	20125	Fair
Samanzing	568	Nao Numbana	96765	C/327839	Fair
"		Sausi Gorov	57126	18561	Fair
"		Leongi Ginamorang	57095	86278	Fair
Bilimang	252	Naua Kinido	96727	18784	Fair
"		Annuna Supere	97013	60028	Fair
Sambue	565	Nimbuke Bana	57010	065876	Fair
"		Agi Pididiang	97671	AF238280	Fair
"		Anuli Parengi	57101	28083	Fair
"		Silenei Aiseri	96735	22	Fair
Gawan	183	Singalang Banzop	97783	C277192	Fair
"		Sakali Yaumbala	79046	141205	Fair
"		Kwiling Sapsing	57167	46356	Fair
Kopsankek	177	Embimbi	57047	17590	Fair
Gwabadi	192	Inamak	57194	27583	Fair
"		Nasang Nuluni	96718	C123549	Fair
"		Bolini Thomas	97396	20346	Fair
"		Kansami Young	97400	J313556	Fair

6-6-28

7th February, 1973

The District Commissioner  
Morobe District  
P.O. Box 572  
LAE.

BOANA PATROL NO.4 - 1972/73.

I acknowledge with thanks receipt of Situation Reports arising out of the above patrol of the MAIN Census Division, together with the appropriate assessments, as submitted by Mr. P.O.C. LUSOMBE, Assistant District Officer.

While it is apparent that at this stage the cult is losing influence it is necessary that surveillance continues. This applies not only to a possible upsurge of the cult itself but also in respect of the activities of disillusioned supporters who hold grievances against the cult leader and may seek some form of retribution.

Mr. S. J. Lee

C.G. LITTLE  
C.G. LITTLE *per*  
a/Secretary

DEPARTMENT OF THE ADMINISTRATOR  
 17 JAN 1973  
 Report number: 5 of 72/73  
 District: KONE DOBU

BOAMA

PATROL REPORT

167-642 DISCOM -  
 D.D.A. H. Q.

Objects of patrol: GROWING  
 Station: MASOGEI  
 Subdistrict: LAE  
 Designation: PATROL OFFICER  
 Personnel accompanying: GORDON SMITH  
 Number of days: SEVEN  
 Total population of area: 803  
 Council area: MIVAB  
 House of Assembly Electorate: MIVAB  
 Patrol conducted by: R.L. FRYER  
 Area patrolled: BONGLELA CENSUS DIVISION  
 Date of patrol: 2/1/73 - 8/1/73  
 Last D.D.A. patrol: 8/1/69  
 Last O.L.G. patrol: -  
 Map reference: MIVAB REGIONAL  
 PUNJIL BUSO

The District Commissioner,  
 MIVAB District,  
 LAE.

- In respect of this patrol, I attach
- Field Officers Journal Folios 36 To 38, ( X )
  - Patrol Instructions. ( X )
  - The Report and my comments ( X )
  - Area study, ( X )
  - Updating of area study, ( )
  - Situation Reports No's 1- ( )
  - Patrol map, ( X )

DATE: 29 / 12 / 19 72 .

*G. Kelly*  
 Assistant District Commissioner

The Secretary,  
 Department of the Administrator,  
 Division of District Administration,  
 KONE DOBU, Papua New Guinea.

*Alan King Jones*

- In respect of this patrol, I attach
- Area study, ( )
  - Updating of area study, ( )
  - Situation Report No' 1- ( )
  - ( )
  - ( )
  - District Headquarters assessment of  
 Patrol & Report..... Above average  
 Average  
 Below average

Date: 15 / 1 / 19 73 .

*Gordon Smith*  
 District Commissioner

POPULATION

Date of Census	Village	TOTALS (Excluding Absentees)				ABSENTEES (Resident outside Electorate)				Grand Total
		CHILD		ADULT		CHILD		ADULT		
		M.	F.	M.	F.	M.	F.	M.	F.	
21.10.72	Busung	18	16	22	32	-	-	12	-	100
19.10.72	Kaisia	26	20	23	24	8	10	16	7	134
21.10.72	Kwara	22	31	28	32	3	1	8	1	127
20.10.72	Melanpipi	22	24	25	25	2	1	6	2	107
23.10.72	Momolili	48	23	31	35	4	5	12	4	162
21.10.72	Numenga	29	16	30	38	4	5	13	2	137
24.10.72	Zesenging	17	22	21	23	9	12	9	3	116
		182	152	180	210	30	34	76	19	883

JMK HF

P.O. Box 2396  
KONKLOBU

7th February, 1973

The District Commissioner  
Morebe District  
P.O.Box 572  
LAE.

BOANA  
~~KACHOBI~~ PATROL NO.5 of 1972/73

Reference your Minute of 15th January, 1973.

I acknowledge with thanks receipt of the Area Study arising out of the above patrol of the NOMLELI Census Division, as submitted by Mr. R.L. FRYER, Patrol Officer.

An average study which is not up to the standard of that submitted by Mr. Fryer in respect of the HABBE Census Division:

Section E "The STAGE OF POLITICAL DEVELOPMENT" indicates the necessity for a more intensive political education programme to be undertaken in the Census Division; please ensure that this is done.

A close watch must be maintained on the Hube cult and any untoward developments promptly reported.

C.G.S.

C.G. LITTLER J

AREA STUDY

(24)

HONOLILI GENSUA DIVISION

A. INTRODUCTION

(a) Summary

The Honolili Gensua Division lies in the foothills of the RAWLINSON RANCHES. The terrain is rugged with very little flat land. The climate is mild with an average rainfall of 80" per annum. It is drained by the KWANU and SUNGA, SUIO, BUKU AND KWANU RIVERS.

(b) Access

This is restricted to a logging road only to HOBU. The rest of the area can only be covered by walking track. Lae is 30 minutes drive while Beana is at least four days walk away. Airstrips have not been considered for the area.

(c) Contact with the Administration

The area was first contacted by the German Administration. It is very pro Admin. and patrols are always well received.



AREA STUDY

23

POPULATION CENSUS DIVISION

B. POPULATION - DISTRIBUTION AND TRENDS

(a) Census

Absenteeism is not a serious problem as most of them have only left for HOBU.

(b) Roads and Tracks

An appendix is affixed showing walking times, conditions of tracks and comments.

(c)

10% of adults are absent from the electorate. These are in the large centres as unskilled workers.

AREA STUDY

22

MONILILI CENSUS DIVISION

C. SOCIAL GROUPINGS

(a)

An appendix is affixed under leadership, showing clans and their important members.

(b)

For all work in the village, houses, garden clearing etc, they are the extended family. This depends on the amount of work to be done and can often involve a number of families.

(c) Language Patterns

All villages speak the MEESEN language.

(d) Relationship Between Component Groups

The cargo cult has brought a slight rift in the relationship between groups. The groups are:

- (i) KWANG, NUMENGA and BUSUNG
- (ii) KORSIA and MELANPIPI
- (iii) MONOLILI and ZESKING

These groups frequently inter-marry but community projects are done by separate groups. The cargo cult is making people of KAISIA and MELANPIPI wary and uncertain about the other groups involved in the cult.

(e) Relationships with Outside groups

The closest outside groups they deal with is the Naba. This is mainly the Lower Naba area of SAMANSING, BELJMAN and SITARI, however there is still some inter-marriage between MONILILI and BAINDOANG, also KASANOMBE. The Naba is regarded as a close neighbour thus they permit inter-marriage. However, they do not extend this relationship to areas outside the district.

Relationships are becoming much closer with the HUBE and PIKDIU areas through their cargo cult affiliation.

AREA STUDY

(21)

HONOLULU CENSUS DIVISION

E. LAND TENURE AND USE

(a) Traditional System

Land ownership is gained by clan membership. Male rights are hereditary but this is only to land owned by his particular clan. A man marrying outside his own village has rights to land only if he lives in his wife's village.

(b) Administration and Crown Leases

No land has been bought from the land owners. The people have tried to encourage a timber lease in order to have a road built but none of the timber companies are interested at the moment.

(c) Cash Cropping

Coffee is grown and worked by the individual but it is all grown in large blocks. Vegetables are also grown by the individual and sold at the market in LAE.

AREA STUDY

20

MONOLILI CENSUS DIVISION

F. LITERACY

School children attend the Primary 'T' Schools at HOBU and WAKAWAKU. HOBU school enrolls children from the entire area. The following are details of HOBU Primary 'T' School.

<u>Standard</u>	<u>Boys</u>	<u>Girls</u>	<u>Total</u>
I	27	10	37
II	28	11	39
III	24	14	38
IV	13	14	27
<u>TOTALS</u>	<u>92</u>	<u>49</u>	<u>141</u>

The vernacular mission school at MONOLILI was closed last year when the teacher went to work in L.M.E.

Literacy details are as follows:

	<u>Boys</u>	<u>Girls</u>	<u>Total</u>
BUSUKI	7%	2%	2%
KALIA	14%	2%	12%
KWANI	5%	2%	12%
MELANPIPI	3%	-	4%
MONOLILI	14%	3%	12%
NUMENGA	3%	1%	8%
ZESEKING	3%	1%	9%

No persons were reported to be literate in English. There are no persons receiving higher education or students in other areas.

All villages have one radio but they are only interested in listening to 'TOKSAVE' and 'SINGSINGS'.

6. STANDARD OF LIVING

(a)

The standard of living is generally quite satisfactory. Houses are raised off the ground and have plank walls and sago palm poles. Sanitation is only fair. The toilets are nearly all falling apart and the pits are dug much too shallow. Instructions were given accordingly. At this time of the year, many of the small creeks generally used for bathing are dry. Very few people bother to go out of their way to wash regularly. All people wear reasonably clean western type clothing.

(b)

All cooking is done in western type utensils and served on enameled plates. Bush knives are prevalent as well as small tomahawks for garden work. Picks and shovels are quite scarce.

The staple diet is sweet potato, taro, yams, green vegetables are grown purely for sale at the market. Meat and fish is bought from the stores when they have sufficient money and the stores have been stocked. Generally, the stores are empty.

(c) Community Centres

There is nothing of this type operating in the NOMOLILI. Very little interest is taken in sport mainly through the absence of sporting facilities.

AREA STUDY

(18)

NONOLILI GENERAL DIVISION

2. MISSIONS

(a)

The Lutheran Mission is the only mission in the area. The BUKAUA Circuit includes NONOLILI and BEEHIVING while the rest is incorporated in the L&E Circuit. Sunday service is always well attended but there is an attitude of 'the mission does little for us so we'll do little for it'. It was also noted that very few of the younger people attend church.

(b) Attitude towards the Christian Mission

This influence does not appear strong. This could partly be attributed to the presence of the cargo cult in the area. Many men have two wives.

AREA STUDY

(17)

MEMPHIS CHIEF DIVISION

I. NON-INDIAN

There are none in the area.

There are no non-Indians in the area and no one is known to be in the area. It would be difficult to find a suitable site and water there in the middle of winter.

Not applicable.

There are no non-Indians in the area and no one is known to be in the area. It would be difficult to find a suitable site and water there in the middle of winter.

ALBA STEEL

16

MINING DIVISION

J. COMMUNICATIONS

(a) Roads

A logging road has been built from LAB to HOBU which is four hours walk from KALISA. RESKING is an eight hour walk uphill from the roadhead at WAGANLUHU. Any extension to the HOBU road will entirely depend on S.P.T. but at the present there is no likelihood of this happening. The area is quite rugged and very difficult to cut roads, especially with the shortage of labour.

(b) Sea

Not applicable.

(c) Air

There are no airstrips in the area and the people are not interested in putting one in. It would be difficult to find a suitable site and again there is the problem of labour shortage.



AREA STUDY

15

MEMPHIS CHIEFS DIVISION

K. TECHNICAL AND CLERICAL SKILLS

(a) Drivers - 7

It is very difficult to gather accurate figures on these skills as the people are not sure what many of their absent relatives do for a living.

The area is mostly rural and the people are mostly poor. They are mostly uneducated and do not have any special skills. They are mostly uneducated and do not have any special skills. They are mostly uneducated and do not have any special skills.

AREA STUDY

(74)

HONOLULU CENSUS DIVISION

I. THE STAGE OF POLITICAL DEVELOPMENT

~~...~~  
quite interested in the new Coalition Government and how it works. However, I found that it was the Local Government Councillor who was pushing the people and that really they could not care less. No questions were asked by anyone except the Councillor and no villager was able to answer any questions I had at the end of the talk.

The area is part of the HAWAEE Local Government Council and part of the HAWAEE Open Electorate. Only one Councillor serves the entire Census Division of 883 people. They take no interest at all in Central Government and very little in Council activities. They do not begrudge paying the tax to the Council although they would like to see some return for their money. It is essential for this area to have a closer service to buy licences. It is 4 days solid walk to BOANA and a very expensive licence if they go by aircraft.

(13)

AREA STUDY

MEMOLILI GENSUS DIVISION

N. ECONOMY OF THE AREA

(a) Number of Economic Trees

There is no longer a tree census for cash crops and no information was on hand SITUM or DISTRICT HEADQUARTERS.

(b)

An appendix is affixed showing actual production sold to the SUWALI Co-Operative Society.

(c) Market Gardening

This area grows excellent vegetables for sale at HOBU and the LAE market. However, the marketing is very irregular and it is impossible to estimate the actual production. If a road was built into the area potential could be exploited as excellent beans and grapefruit were brought to the patrol. The people seem reluctant to travel any distance at regular intervals to make market gardening a steady source of income. They appear to reserve it until they are in need of a little extra money.

(d) Income

Men from the area work on Mr. Watson's Plantation at GOBARI and their approximate income is \$5,200.00

(e)

The SUWALI Co-Operative Society serves the area. An appendix is affixed giving details of its operations this year. All MEMOLILI villages are members as well as SAMANEING, BILLAN and GHARADL from the NABA and GOBARI.

(f) Entrance

There are none.

(g) Council Tax

See 'Attitude to Local Government Council'

(h) Per Capita Income

The average per capita income for the area is \$10.00 p.a.

(i) Marketing Facilities

Coffee is marketed at SUWALI Co-Operative at HOBU. People from MEMOLILI and SESEING prefer to carry it to WAGANLUHU.

AREA STUDY

(12)

MONOLILI COUNCIL'S DIVISION

N. POSSIBILITIES OF EXPANDING THE ECONOMY

(a) Arable Land

There are 104 sq. miles. Over 65% of it is arable but the people do not appear energetic enough nor are there the numbers to expand cash crops.

(b) Market Gardening

This could only be exploited if a road is built into the area. Refer Para. N(d).

(c) Export Earnings

This could not be increased without industrialisation or a gold find.

(d) New Cash Crops

Vegetables and timber would be the only new crops they could grow unless D.A.S.F. feels the climate and soil is suited to the growing of cardamom.

(e) Increase in Cash Earnings

The majority of the area is trying this their own way, by joining a cargo cult. Failing this they would have to extend their cash crops and my impression was that work is just not the done thing in the MONOLILI.

(f)

All villages have a fish pond each. These were only stocked this year by D.A.S.F.

(g)

At HOBU, the head teacher, Mr. T. Muller, has started a tourist industry. He has organised one village each weekend to stage traditional singings and plays depicting European contact and fights. The average income is about \$50.00 per weekend which is used in local development.

Mr. Muller leave next year so it will be interesting to see if the Councillor and people can keep this up.

AREA STUDY

11

HOMOLILI CENSUS DIVISION

C. ATTITUDE TO LOCAL GOVERNMENT

The Councillor for the HAWAII CENSUS DIVISION is MORGAN SWALEH who can always be readily located at HOBU rather than his village of KAISIA. The village people of KAISIA, MELANPIPI, BUSUPU, NUKUNUA and KWANI have no complaints and are quite pleased with the Council's work and progress. However, at HOMOLILI and ZEESEING it is a different story.

When a Government patrol covers the area it walks from HOBU to WAGANLUPU. It appears that Council patrols walk to KWANI and ask ZEESEING and HOMOLILI to come to it. This means that old, sick or lazy people neither pay tax or come in contact with the Council. The 1972 tax patrol requested these two villages to walk into HOBU to pay tax. Very few did.

The Councillor is not exactly well-loved as he does not visit these two villages for reasons unknown. Apparently he has no interest in villages that involve a strenuous walk as he is not exactly built for long walks. The Council could at least ensure that its patrols visit all villages, especially in a small area such as this. These comments were passed on the HAWAII Council Advisor prior to his current election patrol.

AREA STUDY

(10)

MICELILI CENSUS DIVISION

2. ATTITUDE TOWARDS CENTRAL GOVERNMENT

The area is pro-Government although they take no interest in politics at all. They do not see how it will directly affect them so they do not bother about it. They have only seen one of the three local members. Political education talks were listened to by the people but it was impossible to gauge any reaction as they do not ask questions.




(8)

AREA STUDY

MONOLILI GENSUB DIVISION

R. CULT ACTIVITIES

The people of NUMU, NUMENGA, BUSUNG are actively involved in the cult that has spread from the HURE areas. The MONOLILI has always been involved in cult activity but the present cult has obtained a strong hold. The leader is KWAMEULANG of NUMENGA. Previously, the people of Numenga had a passbook in the name of a women's club as a cover for the cult. This passbook was always available for inspection. On this patrol it was not available as the man KWAMPALANG had taken it with him to PINDIU.

  
PATROL OFFICER.





9

**LEADER**

**KOMOLI DIVISION**

VOTER	CLAN	LEADER	INTERVIZAL MAN
KAISEA	Bibang	Koroso Wadabdi	Sogano Wamuhwe
KHAFU	KALone	Zalilong Kapanda	Tungura Agilo
KOMOLILI	Woyidi	Amaba Sapaga	Saurubo Kera
	Klong	Marugus Klonga	Tiba Tualli
	Gampili	Gardabo Nean	Gardabo Heran

**CATTLE PROFILES**

**HERDITY CHANGE DIVISION**

**NUMBER OF CATTLE**

**OWNER**

**VILLAGE**

VILLAGE	OWNER	NUMBER OF CATTLE
MELANPIPI	Legumbo Omole	5
KUAFU	Haya Madalla	10
HUMENGA	Jao Madalla	8
ESURU	Yanga Abole	11

(5)

WALKING TIMES

MOHOLILI HERBIVORE DIVISION

FROM	TO	TIME	CONDITION OF TRACK
HOHE	KALCIA	4 hours	Good
KALCIA	MELANPIPI	30 minutes	Good
MELANPIPI	KWANG	3 hours	Slippery
KWANG	MOHOLILI	2 hours	Slippery
MOHOLILI	ESSEGIING	1 1/2 hours	Slippery
ESSEGIING	KAGABURU	5 hours	Good - Long Downhill walk

VILLAGE OFFICIALS

MOHOLLI GEMENS DIVISION

VILLAGE	NAME	STATUS	EDUCATION	AGE	REMARKS
KAISIA	Layambo Gualon	Counsellor	Std. III Mission	37	Good
MELANPIPI	Ugwaní Hamumani	Committee	Std. IV "	50	Fair
KHAWU	Ingara Agio	Committee	Std. IV "	37	Poor
HUNENKA	Yoga Ambele	Committee	NLI	28	Good
BUSUNG	Sangdong Petkep	Committee	Std. III	50	Good
MOHOLLI	Haragad Kianga	Committee	NLI	55	Fair
ZESERLING	Thele Mogi	Committee	NLI	40	Fair

SOWALI CO-OPERATIVE SOCIETY.

RECONCILIATION STATEMENT

(2)

CAPITAL	\$ 7906	T/S SALES	\$ 13,537
RESERVES	859	T/S GROSS SURPLUS	1338
PROFIT & LOSS A/C	1633	COFFEE PURCHASES	5900
SUNDRY CREDITORS	730	COFFEE SALES	5600
CASH	3564	PRODUCE GROSS SURPLUS	942
STOCKS	2243	OPERATING EXPENSES	1826
INVESTMENTS	3370	NET SURPLUS	964
FIXED ASSETS	1989		

1970/71 NET SURPLUS \$ 1089.

AREA STJD

MONOLILI CENSUS DIVISION

SHOTGUN REPORT

VILLAGE	POPULATION	OWNERS NAME	SERIAL NO.	TYPE	LICENCE NO.	REMARKS
Kaigia		Lugambo Gwalang	Gun or License not sighted			
"		Moroso Gwasimbe	Owner and Gun absent			
"		Bumon Aluson	Soldier with Gun presently at Igan Barracks			
Nelanpipi		Siganu Swazegh	28863	K.F.C.	57130	Lic. expired 20.9.72 - Gun fair only
"		Kuta Kama	20341	Larf. Stall	57227	Lic. expired 1.10.72
Kwanu		Suarombe Kegu	144815E	K.F.C.	97712	Fair
"		Zillong Tapsala	81893	Astra	97358	Good
"		Bai-iu Sapala	160X	Stevens	97639	Good
Numenga		Teborla Tagen	18323	Astra	97799	Fair
"		Asuga Leiwang	Absent in Mobu			
Dasung		Pinso Akundi	19127	Astra	97800	Fair
"		Ziayi Singigala	21351	Astra	97804	Fair
Monolili		Kepari Misinari	144201	Ky Luck	96947	Fair
"		Magene Kionga	82718	Astra	96932	Fair
"		Goringael Kaina	0389240	Winchester	97729	Good
Zeseging		Mazonga Ying	24990	Vanguard	52286	Exp. 15.7.71
"		Ibele Mogi	19064	Astra	Nil	Gun 8/8 - confiscated for Disposal.

PATROL REPORT

67-6-60

Report number: **6-72/73**  
 District: **MOROBE**  
 Patrol conducted by: **PETER C.C. LUSCOMBE**  
 Area patrolled: **BRAP C.D.**  
 Duration of patrol: **TWO WEEKS** *26/10/72 - 9/11/72*  
 Last O.L.G. patrol: **JUNE 1972**  
 Last O.L.G. patrol: **MAY 1972 (PART ONLY)**  
 Map reference: **SB 55-10, SERIES T504**  
 Objects of patrol: **IGC ELECTION, POL. EDUC., AREA**  
 Station: **STUDY UPDATING, LAND PURCH., GEN. ADM.**  
 Subdistrict: **BOANA PATROL POST**  
**LAE**  
 Designation: **ASSISTANT DISTRICT OFFICER**  
 Personnel accompanying: **1 MEMBER R.P.N.G.C.**  
 Total population of area: **6447**  
 Council area: **HAWAE**  
 House of Assembly Electorate: **HAWAE OPEN**

The District Commissioner,  
 District,  
**LAE**

- In respect of this patrol, I attach
- Field Officers Journal Folios **19** To **23**, (✓)
- Patrol Instructions, ( )
- The Report and my comments, (✓)
- Area study, ( )
- Updating of area study, (✓)
- Situation Reports No's 1—, ( )
- Patrol map, ( )
- ADMIN. CAMPING PRECEDENCE* (✓)

DATE: **10 / 1 1973**

*J. Healy*  
 Assistant District Commissioner  
*Alan Sney Davis*

The Secretary,  
 Department of the Administrator,  
 Division of District Administration,  
 KONEDOBUBU, Papua New Guinea.



- In respect of this patrol, I attach
- Area study, ( )
- Updating of area study, ( )
- Situation Report No's. 1—, ( )
- ..... ( )
- ..... ( )
- District Headquarters assessment of  
 Patrol & Report..... Above average
- ..... Average
- ..... Below average

Date: / /19

District Commissioner





15

BOANA PATROL REPORT NO. 6-72/73

AREA STUDY UPDATING ..... BRAP CENSUS DIVISION

ORIGINAL STUDY ..... SEE PATROL NO. 15-71/72 BY C.H. LONG

.....

Note: This is an area study up-dating and not an original study. The original comprehensive study by Mr. ~~Zrt~~ Long was used as a guide and information for various sections brought up to date As per the D.C.'s circular 67-1-1 of August 7th. 1972, page three, I have covered only the headings requiring amending, each on a separate folio. If a heading has not been included it means that Mr. Long has covered the topic adequately and there has been no change in the status quo.

Also I have included three more appendices which I consider very useful. In future studies these should be kept up to date.

.....

(F) LITERACY

(a) Labisap Primary School:

Std. 1	30 males	11 females	Total 41
Std. 2	27 " "	10 "	" 39
Std. 3a	20 "	9 "	" 29
Std. 3b	20 "	8 "	" 28
Std. 6	27 "	8 "	" 35
Grand Totals	126	46	172

The Hawae Council has commenced work on a permanent materials classroom at Lowai, adjacent to the airstrip site. The school will be moved there in 1973 in anticipation of the airstrip being completed.

(c) See Appendix "D"

(d) See Appendix "D"

(e) There are still no newspapers going into the Erap area regularly.

(G) STANDARD OF LIVING

There has never been a regular Council hygiene patrol to the Erap, or any other part of the Hawae area. There is a council sanitation and hygiene rule but there is no policing of it. I have advised the Council by letter that they could consider commencing regular hygiene patrols to all areas of the Hawae. These patrols should consist of available P.H.D. personnel and Councillors.

(H) MISSION

For statistics of vernacular school enrolments see Appendix "D"

(J) COMMUNICATIONS

(a) Roads

The Erap-Boana Road: At present the bulldozer has pushed the bench through the Erap and into the Wala C.D. to Mongoran, a hamlet of Pupuf Village, about 6 miles from the Busu R. It has turned back through lack of money.

The West Erap Road: Work has stopped on this project through hardship caused by the drought. Feeling in the area is high and the Council will continue to support the idea and give minor assistance e.g. tools, where possible.

(b) ~~Air~~  
(c) Air

Misengan Airstrip: No official body is accepting responsibility for maintenance and the grass usually grows too long before it is cut. The Nawae Council should come to an agreement with the local people on this matter, and I have spoken with local Crs. about it. The strip surface is solid and it is operational to Cat. D.

Lowai Airstrip: See comments in accompanying Patrol Report.

This project will be completed within the next couple of years whether the government supports it or not. Local feeling is too high for the project to stop. It is well sited and will become the main strip in the future Erap.

(K) TECHNICAL & CLERICAL SKILLS

For statistics see Appendix "E"

(M) THE ECONOMY OF THE AREA

(a) See Appendix "A" for coffee and cattle statistics.

There is no other primary produce from the area.

(g) No evidence of the "cargo cult thinking" mentioned in Mr. Long's June report was seen or heard. Erap is the only Nawae C.D. which cannot boast an active cargo cult.

(i) The previous assessment is wrong. See Appendix "B". The number of accounts is because the Co-Op. at Kisengan operated a C.S.B. Agency until about 6 years ago. I have written asking will the C.S.B. in Lao consider opening the Agency again, this time at Labisap with the head teacher in charge. He is willing and capable.

(j) Erap residents are totally opposed to an increase in Council tax until the Council does something for their area.



(II) POSSIBILITY OF EXPANDING THE ECONOMY

(e) Improving Communications and Transport: The Erap Valley people are now united in that they want the Lowai strip surveyed and pegged professionally so that they can complete it and then they will divert their attention to the West Erap Road project.

(c) ATTITUDE TOWARDS LOCAL GOVERNMENT

Mr. Long's study covers this item well.

CENTRAL  
(P) ATTITUDE TOWARDS LOCAL GOVERNMENT

As per the accompanying patrol report, political education talks were given in all wards. As in the Wain the people had heard of the National Co-alition Government and self-government etc., but lack deep knowledge of the ideas. They accept that self-govt. is coming soon but can't comprehend what it means. National pride is hard to generate when people can't even conceive what a 'nation' is.

Everywhere I was questioned on how P.N.G. will fare re defence, lack of funds and educated leaders etc. People were quite relieved when told that an independent Papua New Guinea could form defence alliances with Australia and other similarly interested countries, and that large financial and technical aid would be forthcoming from Australia for many years to come.

SIGNED: *[Signature]*  
1/12/72

## APPENDIX "A"

COFFEE TREES AND CATTLE

ERAP CENSUS DIVISION

VILLAGE	CATTLE	MATURE TREES	IMMATURE TREES
ARCANDE	62	7730	-
AROPAK	55	4101	-
BADIBO	20	8354	892
BIBERA	22	1031	-
BOIRAN	-	2114	338
BORIN	-	5054	-
BUNCI	15	6852	-
BOANDAK	3	3762	-
FI	-	4033	-
FLUNUNGWA	11	6962	2039
GOFAN	-	694	364
GOM	-	9190	72
GUSAN	-	7636	-
KAMDARANG	-	10357	246
KAPORA	5	6096	-
KAWALANG	*	11769	24
KISENGAM	-	9737	1379
KWAREBO	-	4817	-
LABISAP	3	10119	1612
LOWAJ	8	11044	429
MUNKIP	29	1704	173
NAMEN	11	2060	118
NANDALAMEN	-	4933	84
NIMERA	3	5964	680
SAUK	13	14919	281
SINLOGORO	24	2095	-
SOANA	-	4565	-
SOMKUBLING	-	1170	-
SUGU	26	7407	-
TINIM	-	5961	-
TOROWA	-	8127	-
YANGARAN	-	4960	-
TOTALS	310	194725	8731

## APPENDIX "B"

SAVINGS BANK ACCOUNTS

ERAP CENSUS DIVISION

<u>VILLAGE</u>	<u>AMOUNT</u>	<u>NO. OF ACCOUNTS</u>	<u>COMMENTS</u>
AROANDE	?	10	None seen
ARGPAK	31.17	10	1 Seen <del>12</del>
BADIBO	1315.74	10	
BIEERA	40.00	10	1 Seen
BOIRAN	9.60	2	
BORIN	108.52	3	Many not seen
BUNKI	?	3	None Seen
DOANDAK	?	?	None Seen
FI	?	15	Estimated
FLUNGWA	?	15+	Estimated
GOFAN	?	8+	Estimated
GOM	355.43	24	
GUSAN	51.32	3	Many Not Seen
KAMDARANG	117.28	34	
KAPORA	?	?	None Seen
KAWALANG	?	15+	Estimated
KIGENGAM	1447.12	23	
KWAREBO	?	?	None Seen
LABIRAP	1385.12	24	Includes \$750 in two school A/c's
LOMA	803.02	37	1 ANZ & 4 National
MUNTEP	243.24	7	1 ANZ & 1 NSW
NATEM	?	15+	Estimated
NANDALIMEN	?	?	None Seen
NIMERA	?	?	None Seen
SAUK	111.99	31	
SINTOGORO	?	?	None Seen
SOANA	?	15+	Estimated
SOKUBING	?	?	None Seen
SUGI	383.71	10	Half not Seen
TINTBI	36.55	30	13 not seen
TOROWA	161.70	31	
YANGARAN	?	15+	Estimated
TOTALS	6601.51	411+	

APPENDIX "C"

<u>RADIOS OWNED PER VILLAGE</u>	<u>BRAP CENSUS DIVISION</u>
<u>VILLAGE</u>	<u>NUMBER</u>
AROANDE	3
AROPAK	4
BADIBO	5
BIBELA	3
BOIRAN	1
BORIN	1
BUNKI	1
DOANDAK	1
FI	4
FINUNGWA	3
GUEAN	1
GOM	2
GOFAN	2
KAPORA	2
KAWAIANG	3
KISENGAM	8
KWAREBO	-
LABISAP	7
LOWAI	4
MUNKIP	5
NAMEN	1
NANDALAMEN	2
NIDERA	2
SAUK	6
SINTOGORO	6
SOANA	-
SOKUBING	1
SUGU	2
TINIBI	2
TORONA	5
YANGARAN	3
KANDARANG	1
TOTAL	95

APPENDIX "D"

SURVEY OF STUDENTS AT EDUCATIONAL INSTITUTIONS - ERAP CENSUS DIVISION

VILLAGE	TECH. TRAIN.	MISS. VERUAC. (f)	MISS. VERUAC. (m)	P.T.S. (f)	P.T.S. (m)	P.N.G. H. SCH. (f)	P.N.G. H. SCH. (m)	AUST. SCHOOL.	TEACH. COLL.	ATTEND.	UNL.
ARCANDE	-	2	4	2	10	-	-	-	-	-	-
ARCPAK	-	-	-	5	16	-	-	-	-	-	-
ADIBO	-	4	7	5	11	2	1	-	-	-	-
BIBERA	-	-	1	-	2	-	-	-	-	-	-
BOIRAN	-	2	5	-	-	-	-	-	-	-	-
BORIN	-	2	1	-	5	-	-	-	-	-	-
BURKI	-	-	-	2	3	1	-	-	-	-	-
DOANDAK	-	-	-	-	5	-	-	1	-	-	-
FI	-	-	2	2	-	1	-	-	-	-	-
PINUNGWA	-	-	19	-	5	1	-	-	-	-	-
GOPAN	-	-	-	-	-	-	-	-	-	-	-
GOM	4	15	13	3	7	3	-	2	-	-	-
GUSAN	-	4	10	-	1	1	-	-	-	-	-
KANDARANG	-	1	-	-	-	-	-	-	-	-	-
KAPORA	2	6	1	6	1	-	-	-	-	-	-
KAWALANG	-	1	1	-	1	3	-	-	-	-	-
KISIRNGAM	-	8	4	5	5	1	-	-	-	-	-
KWARBEC	-	-	-	-	2	-	-	-	-	-	-
LABISAP	-	4	2	10	11	-	-	-	-	-	-
LOWAL	-	2	-	10	35	6	1	-	-	-	-
MUNTIP	-	-	-	-	5	-	-	-	-	-	-
NAMEN	-	3	1	-	2	1	-	-	-	-	-
NANDALANAN	-	3	2	-	-	1	-	-	-	-	-
NIMERA	-	5	5	6	9	2	-	-	-	-	-
SAUK	-	13	2	-	4	-	-	-	-	-	-
SIVITOGORO	-	4	9	-	3	-	-	-	-	-	-
SOANA	-	5	2	1	1	-	-	-	-	-	-
SOMRUBLING	-	-	1	-	-	-	-	-	-	-	-
TUSU	-	1	-	-	9	-	-	-	-	-	-
TINIBI	-	2	4	-	1	-	-	-	-	-	-
TOROWA	-	3	2	-	4	1	-	-	-	-	-
YANGARAN	-	14	11	-	7	-	-	1	-	-	-
TOTALS	3	132	131	57	2 175	26	1	3	-	-	-

①

VILLAGE	CARP.	PLUMB.	CLERK.	P.I.R.	RENGG	DRIVER	NURSE	ST. KEEPER	A.P.O.	LANDSMAN	VERNAC. TCHR.	PALINTER	D.A.S.F.	MHA & EX-MHA	SEAMAN	MECH.	PLANT. OP.	TEACH. GOVT.
ARAUDE																		
AROPAL																		
BADIBO																		
BI SERA																		
BOIBAN																		
BORIN																		
BUNLI																		
DEAFAN																		
SI																		
PINONGWA																		
POFAN																		
HOM																		
MUSAN																		
INDAYANR																		
INPORA																		
AVALLING																		
ISERTANI																		
WARREO																		
MARISAP																		
OWAL																		
STURIP																		
LABER																		
LANDALAN																		
ELIDRA																		
SADE																		
SIWOGGRO																		
SANVA																		
RECURING																		
USU																		
KATIBI																		
POHWA																		
LANGARAN																		
OWAL	14	3	4	1	4	43		18	12		8	5	8		1	8	1	3

SURVEY OF SKILLED IN POWER - APPENDIX "B" - SHIP CENSUS DIVISION



SURVEY OF SKILLED MANPOWER

APPENDIX "E"

BRAP CENSUS DIVISION

7

VILLAGE	CARP. 66	PLUMB. 6	CLERK.	P.I.P.	REMC	DRIVER	NURSE	ST. KEPT.	A.F.O.	ILLUSTIAN	VERMAC. TECH.	PAINTERS	D.A.S.F.	MIA & LIBIA	SEAMAN	MECH.	PLANT. OP.	TEACH. GOVT.
ARONDE	-	-	-	-	-	1	-	-	-	-	-	-	-	-	-	-	-	-
AROPAN	-	-	-	-	-	5	-	-	-	-	-	-	-	-	-	-	-	-
BADI BO	-	1	-	-	-	1	-	1	1	-	-	-	-	-	-	-	-	-
BIBERA	-	-	-	-	-	2	-	-	-	-	-	-	-	-	-	-	-	-
BOIRAN	*	-	-	-	-	-	-	-	-	-	-	-	-	-	-	-	-	-
BORTIN	-	1	1	-	-	3	-	-	-	-	-	-	-	-	-	1	-	-
BUNKI	1	-	-	1	-	4	-	3	-	-	-	-	1	-	-	-	-	-
DOANDAK	-	-	1	-	-	1	-	-	-	-	-	-	-	-	-	-	-	-
FI	1	-	-	-	2	1	-	-	-	-	-	-	1	-	-	-	-	-
FLANGWA	3	-	-	-	-	1	-	-	1	-	-	-	-	-	-	-	-	-
GOFAN	-	-	-	-	-	-	-	-	-	-	-	-	-	-	-	-	-	-
COM	-	-	-	-	-	3	-	1	-	-	-	-	-	-	-	-	-	-
GUSAN	1	-	-	-	-	1	-	-	-	-	1	-	-	-	-	2	-	-
KANDARANG	1	-	-	-	-	-	-	-	-	-	-	-	-	-	-	-	-	-
KAPORA	-	-	-	-	-	-	-	1	-	-	-	1	-	-	-	-	-	-
KAWALANG	-	-	-	-	1	2	-	1	-	-	1	-	1	-	-	-	-	-
KISBIGAN	-	-	-	-	-	-	-	-	1	-	-	-	-	-	-	-	-	1
KWAREBO	-	-	-	-	1	2	-	5	-	-	-	-	-	-	-	1	-	-
LABISAP	2	-	-	-	-	-	-	1	-	-	-	1	1	-	1	-	-	1
LOWAL	1	-	1	-	-	-	-	1	2	-	-	-	2	-	-	2	-	1
MURKIP	-	-	-	-	-	2	-	-	-	-	-	1	-	-	-	-	-	-
NAGEE	1	-	-	-	-	-	-	-	-	-	-	1	-	-	-	-	-	-
NANDALAMEN	-	-	-	-	-	1	-	-	-	-	-	-	-	-	-	-	-	-
NIJERA	-	-	-	-	-	1	-	-	1	-	1	1	2	-	-	-	-	-
SAUK	4	1	-	-	-	6	-	-	1	-	1	-	-	-	-	2	-	4
SINTOGORO	-	-	-	-	-	-	-	-	2	-	-	-	-	-	-	-	-	-
SOANA	1	-	1	-	-	1	-	-	-	-	1	-	-	-	-	-	-	-
SONKUBING	-	-	-	-	-	-	-	1	-	-	-	-	-	-	-	-	-	-
SUGU	-	-	-	-	-	2	-	4	-	-	1	-	-	-	-	-	-	-
TLINBI	-	-	-	-	-	-	-	-	1	-	-	-	-	-	-	-	-	-
TORCWA	-	-	-	-	-	-	-	2	1	-	-	-	-	-	-	-	-	-
YANGAPAN	*	-	-	-	-	1	-	-	1	-	-	-	-	-	-	-	-	-
TOTAL	14	3	4	1	4	43	-	18	12	-	8	5	8	-	1	8	-	3

PATROL REPORT bdr 112  
67.6.65

Report number: 7-72/73

Objects of patrol: Council Election

District: Morobe

Station: Boana

Patrol conducted by: N. Marikame

Subdistrict: Lee

Area patrolled: Main C/D

Duration: 3-11-72/12-11-72

Duration of patrol: 3-11-72/12-11-72

Personnel accompanying: Council Clerk and Police-man

Last D.D.A. patrol:

Number of days: 10

Last O.L.G. patrol:

Total population of area:

Map reference: ATTACHED.

Council area: Nawae L.S.C Wards 7 to 12 and 20

House of Assembly Electorate: Nawae Open

The District Commissioner,

District,

Lee

In respect of this patrol, I attach

Field Officers Journal Folios To ( )

Patrol Instructions, (✓)

The Report and my comments, (✓)

Area study, ( )

Updating of area study, ( )

Situation Reports No's 1- ( )

Patrol map, (✓)

DATE: 10 / 1 / 1973.

*G. Kelle*  
Assistant District Commissioner

The Secretary,  
Department of the Administrator,  
Division of District Administration,  
KONFEDOBU, Papua New Guinea.

In respect of this patrol, I attach

Area study, ( )

Updating of area study, ( )

Situation Report No's. 1- ( )


( )

( )

District Headquarters assessment of Above average

Patrol & Report..... Average

Below average



Date: 22 / 2 / 1973.

*Gordon Smith*  
District Commissioner

P.O. Box 2396  
KORHOKU.

67-6-63

J.W.Kent/ik

The District Commissioner,  
District Office,  
P.O. Box 572,  
LAE.

MOANA PATROL NO. 7 of 1972/73

Reference your minute of 22nd February, 1973.

I acknowledge with thanks receipt of the Patrol Report Jacket arising out of the above patrol of the WAIN Census Division, as submitted by Mr. N. MARIKAME, Trainee Patrol Officer.

W.P.R.  
W.P. RYAN  
S./Secretary

DDA 140  
67-6-59

# PATROL REPORT

Report number: 8 of 72/73	Objects of patrol: Local Government Election
District: Morobe	Station: Boana
Patrol conducted by: Mr M. J. Dilena	Subdistrict: Lae
Area patrolled: [unclear]	Finance Officer
Duration of patrol: 14 Days	Personnel accompanying: Nil
Last D.D.A. patrol: Sept. 72	Number of days: 20 Days
Last O.L.G. patrol: June 72	Total population of area: 13755
Map reference: Huon 55-11	Council area: Nawae
Strata Series F 25000	House of Assembly Electorate: Nawae Open

The District Commissioner,  
District,

LAE

In respect of this patrol, I attach

Field Officers Journal Folios 7 To 9,	(✓)
Patrol Instructions,	( )
The Report and my comments,	(✓)
Area study,	( )
Updating of area study,	( )
Situation Reports No's 1- NIL	(✓)
Patrol map,	( )
CLAIM FOR CAMPING ALLOWANCE	(✓)


DATE: 10 / 1 1973.

*J. Healy*  
Assistant District Commissioner

The Secretary,  
Department of the Administrator,  
Division of District Administration,  
KONEDOBU, Papua New Guinea.

In respect of this patrol, I attach

Area study,	( )
Updating of area study,	( )
Situation Report No's. 1-	( )
.....	( )
.....	( )
District Headquarters assessment of	Above average
Patrol & Report.....	Average
	Below average



Date: 23/ 2 /19 73.

*Gordon Smith*  
District Commissioner

P.O. Box 2396  
KONEDOBU.

67-6-59

J.W.Kent/1k

21st March, 1973

The District Commissioner,  
District Office,  
P.O. Box 372,  
LAE.

MOANA PATROL NO.8 of 1972/73

Reference your minute of 23rd February, 1973.

I acknowledge with thanks receipt of the Patrol Report Jacket arising out of the above patrol of the NABA and MOUOLILI Census Divisions, as submitted by Mr. W.J. BILENA, Finance Officer (L.G.)

W.P.R.  
W.P. RYAN  
a/Secretary

# PATROL REPORT

67. 6. 89.

Report number: 9/72-73.	Objects of patrol: Land Investigation, LGMAI Airstrip Construction.
District: MOROBE	Station: BOANA
Patrol conducted by: P.K. DONALDSON	Subdistrict: LAE
Duration of patrol: 9 days	Personnel accompanying: Dr. P. KCEPPING, QLD.UNI. Constable 1/C SAKE
Last D.D.A. patrol: 17.10.72	Number of days: 8
Last O.L.G. patrol: 3.11.72	Total population of area: 6667
Map reference:	Council area: NAWAE
	House of Assembly Electorate: BOANA.

The District Commissioner,  
MOROBE District,  
LAE.


In respect of this patrol, I attach

Field Officers Journal Folios 7 To 8	(✓)
Patrol Instructions,	( )
The Report and my comments,	(✓)
Area study,	( )
Updating of area study,	( )
Situation Reports No's 1- 3,	(✓)
Patrol map,	( )

DATE: 19/ 319 73.

*J. Kelly*  
Assistant District Commissioner

The Secretary,  
Department of the Administrator,  
Division of District Administration,  
KONEDOBU, Papua New Guinea.



In respect of this patrol, I attach

Area study,	( )
Updating of area study,	( )
Situation Report No's. 1- 3	(✓)
.....	( )
.....	( )

District Headquarters assessment of  
Patrol & Report.....

Above average ✓  
Average  
Below average

Date: 12/ 4/1973 .

*J. Smith*  
District Commissioner

The District Commissioner  
Morobe District  
P.O. Box 572  
LAE

24th July, 1973  
67-6-89  
T. Lowndes  
District Officer

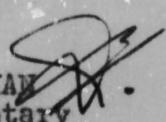
LAE (BOANA) PATROL NO. 9 - 1972/73

Reference your minute of 12th April, 1973.

I acknowledge with thanks receipt of Situation Reports 1 to 3 arising out of the above patrol of part WRAP WAIN Census Division, together with the appropriate assessments as submitted by Mr. P.K. DONALDSON, Assistant District Officer.

The nature of the Situation Reports is routine and does not require specific comment.

Your assessment of 'above average' has been noted.

  
W.P. RYAN  
a/Secretary

PATROL REPORT

DDA 40  
67.6.90

Report number: 10	Objects of patrol: Road Supervision
District: Morobe	Station: Boana
Patrol conducted by: R. L. Fryer	Subdistrict: Lae
Area patrolled: ERAP Census Division	Personnel accompanying: Constable KAVC
Duration of patrol: 5.2.73 to 27.2.73	Number of days: 12
Last D.D.A. patrol: 18.1.73	Total population of area:
Last O.L.G. patrol: 17.2.73	Council area: NAWAE
Map reference:	House of Assembly Electorate: NAWAE

The District Commissioner,  
Morobe District,  
LAE.

In respect of this patrol, I attach

Field Officers Journal Folios 48 To 50,	( X )
Patrol Instructions.	( X )
The Report and my comments,	( X )
Area study,	( )
Updating of area study,	( )
Situation Reports No's 1—	( )
Patrol map,	( X )

DATE: 6/3/1973.

*J. H. H. H.*  
Assistant District Commissioner

The Secretary,  
Department of the Administrator,  
Division of District Administration,  
KONEDOBU, Papua New Guinea.

In respect of this patrol, I attach

Area study,	( )
Updating of area study,	( )
Situation Report No's. 1—	( )
.....	( )
.....	( )
District Headquarters assessment of Patrol & Report.....	Above average Average Below average

Date: 12/4/1973.

*J. H. H. H.*  
District Commissioner



The District Commissioner  
Morobe District  
P.O. Box 572  
LAE


19th June, 1973.  
67-6-90

T.J. Downes  
District Officer

LAE PATROL NO. 10-1972/73

Reference your Minute of 12th April, 1973.

I acknowledge with thanks receipt of Patrol Report Jacket arising out of the above patrol of ERAP Census Division submitted by Mr. R.L. FRYER, Patrol Officer.

  
W.P. RYAN  
a/Secretary

BDA HQ

67. 6. 98

# PATROL REPORT

Report number: 11-72/73  
 District: MOREBE  
 Patrol conducted by: P.K. DONALDSON  
 Duration of patrol: 8-2-73 / 16-3-73  
 Last D.D.A. patrol: 3-72/73  
 Last O.L.G. patrol: 6-72/73  
 Map reference: FOURMILE HUON

Objects of patrol: CULT INVESTIGATION: NABAK  
 COUNCIL PROPOSALS  
 Station: BOANA  
 Subdistrict: LAE  
 Designation: A.D.O.  
 Personnel accompanying: CONST. I/C SAKEI  
 Number of days: 8  
 Total population of area: 11,313  
 Council area: NAWAE  
 House of Assembly Electorate: BOANA

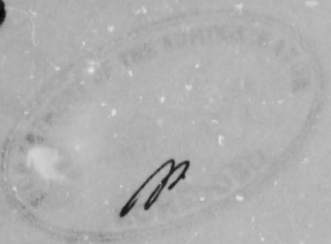
The District Commissioner,  
 MOREBE District,  
 LAE

- In respect of this patrol, I attach
- Field Officers Journal Folios 11 To
- Patrol Instructions,
- The Report and my comments,
- Area study,
- Updating of area study,
- Situation Reports No's 1-
- Patrol map,

DATE: 9/4 1973.

*J. Heale*  
 Assistant District Commissioner

The Secretary,  
 Department of the Administrator,  
 Division of District Administration,  
 KONEDOBUBU, Papua New Guinea.



- In respect of this patrol, I attach
  - Area study,
  - Updating of area study,
  - Situation Report No's. 1-
  - .....
  - .....
  - District Headquarters assessment
  - Patrol & Report.....
- Above average  
 Average  
 Below average

Date: 26/4 /1973.

*A. J. Carey*  
 District Commissioner

The District Commissioner  
Morobe District  
P.O. Box 572  
LAE

9th July, 1973.  
67-6-98  
R.G. Orwin  
a/D.D.C.

197

73

BOANA PATROL NO. 11/1972-73

Reference your Minute of 26th April, 1973.

I acknowledge with thanks receipt of Situation Report 1 arising out of the above patrol of MABA Census Division, together with the appropriate assessments, as submitted by Mr. P.K. DONALDSON, Assistant District Officer.

I note appropriate action is being taken on matters raised in the Situation Report.

I regret the delay in acknowledging this report.

*W.P. Ryan*  
W.P. RYAN  
a/Secretary

H.Q. Port Moresby.

DDA 67.6.99

### PATROL REPORT

Report number: 12-2 72/73

District: KOROBU

Patrol conducted by: P. COLLIER

Duration of patrol: 5/2/73-10/2/73

Last D.D.A. patrol: Oct 72

Last O.L.G. patrol: Nov 72

Map reference:

Objects of patrol: TAX REVENUE COLLECTION

Station: BOANA

Subdistrict: 14.2

Designation: DISTRICT OFFICER

Personnel accompanying:

Number of days: 5

Total population of area: 583

Council area: KAWAE

House of Assembly Electorate: KAWAE

The District Commissioner,

District,

LAE

In respect of this patrol, I attach

Field Officers Journal Folios 18 To

Patrol Instructions,

The Report and my comments,

Area study,

Updating of area study,

Situation Reports No's 1-

Patrol map,

C/A CHAIM

(✓)

( )

(✓)

( )

( )

(✓)

( )

(✓)

DATE: 11/4/1973.

J Kelly  
Assistant District Commissioner

The Secretary,  
Department of the Administrator,  
Division of District Administration,  
KCNEDOBU, Papua New Guinea.

In respect of this patrol, I attach

Area study,

Updating of area study,

Situation Report No's. 1-

District Headquarters assessment of

Patrol & Report

( )

( )

(✓)

( )

( )

Above average

Average

Below average

A. J. Casey

District Commissioner

Date: 26/4/1973.

The District Commissioner  
Morobe District  
P.O. Box 572  
LAE

9th July, 1973.  
67-6-99  
R.G. Orwin  
a/D.S.O.

BOANA PATROL NO. 12/1972-73

Reference your Minute of 26th April, 1973.

I acknowledge with thanks receipt of Situation Report 1 arising out of the above patrol of the MOMOLILI Census Division, together with the appropriate assessments, as submitted by Mr. P. COLLING, Patrol Officer.

I note appropriate action is being taken on matters raised in the Situation Report.

I regret the delay in acknowledging this Report

*W.P. Ryan*  
W.P. RYAN  
a/Secretary

# PATROL REPORT

Station: Boana Population: 5,884  
Subdistrict: Lae Council Area: Nawae Council area  
District: Morobe House of Assembly Electorate: Nawae Open  
Report No: 13 - 72/73 Map Reference: ~~Army Fourmile Market~~  
Conducted by: F.K. Donaldson Last Patrol: November, 1972.  
Designation: Assistant District Officer Objects of Patrol: Familiarisation, Political Education, Land Purchase.  
Duration: 19/3 - 4/4/73  
No. of Days: 12 days  
Census Division: Wain Census Division

The District Commissioner,  
District,

In respect of this patrol, I attach  
Field Officers Journal Folios To ( )  
Patrol Instructions, ( )  
The Report and my comments, ( )  
Area study, ( )  
Updating of area study ( )  
Situation Reports Nos 1- , ( )  
Patrol map, ( )

DATE: / /19

Assistant District Commissioner

The Secretary,  
Department of the Chief Minister and Development Administration,  
KONEDOBU, Papua New Guinea.

In respect of this patrol, I attach  
Area study, ( )  
Updating of area study, ( )  
Situation Reports Nos 1- , ( )  
( )  
( )

District Headquarters assessment of Above average  
Patrol & Report..... Average  
Below average

DATE: / /19

District Commissioner

The District Commissioner  
M. robe District  
P.O. Box 572  
LAE

24th September, 1973  
67-6-143  
R.G. Orwin  
a/P.D.C.

BOANA PATROL NO. 13 - 1972/73

Reference your 67-1-1 of 17th September, 1973.

I acknowledge with thanks receipt of Patrol Report Jacket arising out of the above patrol of WAIN Census Division, as submitted by Mr. P.K. DOUGLASSON, Assistant District Officer.

*W.P. Ryan*  
W.P. RYAN  
a/Secretary



67-6-142

DEPARTMENT OF THE CHIEF MINISTER AND DEVELOPMENT ADMINISTRATION

TELEGRAMS  
TELEPHONE

MAILS  
P.O. Box 52  
LAE, PAPUA NEW GUINEA

The Secretary  
Department of the Chief Minister  
and Development Administration  
P.O. Box 2396  
KONIEDOBU

Date: 17th September, 1973  
Our Reference: 67-1-1  
Action Cycle: R. Head  
Destination: B.O./Lands  
Year Reference: 67-1-0  
Date: 6th September, 1973

PATROL REPORTS - MOROBE DISTRICT - 1972/73

LAE SUB DISTRICT : BOANA

Kasanombe was a temporary base camp attached to Boana Patrol Post. Patrols which originated from Kasanombe should be designated as Boana patrols.

Please amend the following reports:

- ✓ Kasanombe No. 3 - Patrol by Mr. R. L. Fryer - to read Boana No. 3
- ✓ Kasanombe No. 5 - Patrol by Mr. R. L. Fryer - to read Boana No. 5
- ✓ Copies of Patrol Report jackets Nos. 13, 14 and 16 herewith.

FINSCHAFEN SUB DISTRICT

✓ Finschhafen No. 6: No report of this number was submitted. It appears that the patrol conducted by Mr. Stark, patrol officer, concluded at Sialum Patrol Post. When the report was submitted, Mr. Stark gave the report a Sialum number - i.e. Sialum No. 1 - 1972/73. Neither the Assistant District Commissioner, Finschhafen, nor my staff noticed the error.

... Finschhafen No. 9: Copy of the patrol report jacket of the report by Mr. Benao, Assistant Field Officer, herewith

... Slassi No. 1: Copy of the patrol report jacket of the report by Mr. Cottingham herewith.

KABWUM SUB-DISTRICT

... Kabwum No. 6: Copy of the patrol report jacket of the report by Mr. Soul herewith.



KAIAPIT SUB-DISTRICT (Continued)

... Wasu No. 5: Copy of the patrol report jacket of the report by Mr. Glynm herewith.

KAIAPIT SUB-DISTRICT

... Wantoat No. 2: Copy of the Patrol report jacket of the report by Mr. T. Bau herewith.

*V. Veleka*  
(V. VELE)  
s/District Commissioner.

# PATROL REPORT

Report number: 14 of 72/ 73	Objects of patrol: Investigate complaint Geron and Hagon.
District: Morobe	Station: Boann
Patrol conducted by: J. Collins	Subdistrict: Lee
Area patrolled: Dan...	District: ...
Duration of patrol: 27/4/73-30/4/73	Personnel accompanying: Const. Kavo
Last D.D.A. patrol: March 73	Number of days: 4
Last O.L.C. patrol: October 72	Total population of area: 197
Map reference:	Council area: Nawae
	House of Asserably Electorate: Nawae Open

The District Commissioner,  
District,

In respect of this patrol, I attach

Field Officers Journal Folios To ,	( )
Patrol Instructions,	( ✓ )
The Report and my comments,	( ✓ )
Area study,	( )
Updating of area study,	( )
Situation Reports No's 1— ,	( )
Patrol map,	( )

DATE: / / 19

Assistant District Commissioner

The Secretary,  
Department of the Administrator,  
Division of District Administration,  
KONEDOBU, Papua New Guinea.

In respect of this patrol, I attach

Area study,	( )
Updating of area study,	( )
Situation Report No's. 1—	( )
.....	( )
.....	( )
District Headquarters assessment of Patrol & Report.....	Above average Average Below average

Date: / / 19

*J. Smith*  
District Commissioner

The District Commissioner  
Morohe District  
P.O. Box 572  
LAE

24th September, 1973  
67-6-142  
R.A. Crwin  
a/D.D.C.

BOANA PATROL NO. 14 - 1972/73

Reference your 67-1-1 of 17th September, 1973.

I acknowledge with thanks receipt of Patrol Report Jacket arising out of the above patrol of parts of WAIN and HAAK Census Divisions, as submitted by Mr. P. COLLING, Patrol Officer.

W.P. NYAM  
a/Secretary



DEPARTMENT OF THE CHIEF MINISTER AND DEVELOPMENT ADMINISTRATION

TELEPHONE

67-1-0  
P.O. Box 572  
PORT MORA  
PAPUA NEW GUINEA

The Secretary  
Department of the Chief Minister  
and Development Administration  
P.O. Box 2596  
KOROROBU

Date: 17th September, 1973  
Our Reference: 67-1-0  
Action Officer: R. Head  
Designation: D.O./Lands  
Your Reference: 67-1-0  
Date: 6th September 1973

PATROL REPORTS - MOROBE DISTRICT - 1972/73

LAE SUB DISTRICT : BCANA

Kasanombe was a temporary base camp attached to Boana Patrol Post. Patrols which originated from Kasanombe should be designated as Boana patrols.

Please amend the following reports:

Kasanombe No. 3 - Patrol by Mr. R. L. Fryer - to read Boana No. 3

Kasanombe No. 5 - Patrol by Mr. R. L. Fryer - to read Boana No. 5

Copies of Patrol Report jackets Nos. 13, 14 and 16 herewith.

FINSCHHAFFEN SUB DISTRICT

Finschhafen No. 6: No report of this number was submitted. It appears that the patrol conducted by Mr. Stark, patrol officer, concluded at Sialum Patrol Post. When the report was submitted, Mr. Stark gave the report a Sialum number - i.e. Sialum No. 1 - 1972/73. Neither the Assistant District Commissioner, Finschhafen, nor my staff noticed the error.

... Finschhafen No. 9: Copy of the patrol report jacket of the report by Mr. Henao, Assistant Field Officer, herewith

... Siassi No. 4: Copy of the patrol report jacket of the report by Mr. Cottingham herewith.

KABWUM SUB-DISTRICT

... Kabwum No. 6: Copy of the patrol report jacket of the report by Mr. Soul herewith.

## PATROL REPORT

Report number: 15 - 72/73  
 District: Konedobu  
 Patrol conducted by: P. I. Donaldson  
 Area patrolled: Erup & Haina Roads  
 Date of patrol: 10/1/73  
 Last D.O.A. patrol: 10/1/73  
 Last O.L.C. patrol: 10/1/73  
 Map reference: Sketch of Erup S.E. Harvey Index XI

Object of patrol: Squatter Dispute  
 Station: Bouma Patrol Post  
 Subdistrict: LAG  
 Designation: Assistant District Officer  
 Number of days: Two  
 Total population of area: N/A  
 Council area: Erup  
 House of Assembly Electorate: Bouma Open

The District Commissioner,

District,

*La*

In respect of this patrol, I attach

- Field Officers' and Entries To
- Patrol Instructions,
- The Report and my comments,
- Area study,
- Updating of area study,
- Situation Report No's 1-
- Patrol map,

DATE: / / 19

*[Signature]*  
 Assistant District Commissioner

The Secretary,  
 Department of the Administrator,  
 Division of District Administration,  
 Konedobu, Papua New Guinea.

In respect of this patrol, I attach

- Area study,
- Updating of area study,
- Situation Report No's. 1-
- 
- 

District Headquarters assessment of  
 Patrol & Report  Above average  
 Average  
 Below average

Date: 25/ 7/19 73

*[Signature]*  
 District Commissioner

The District Commissioner  
Morobe District  
P.O. Box 572  
LAE

20th August, 1973  
67-6-136  
R.G. Orwin  
a/D.D.C.

BOANA PATROL NO. 15 - 1972/73

Reference your minute of 29th July, 1973.

I acknowledge with thanks receipt of Patrol Report Jacket and documentation arising out of the above patrol of ERAP Census Division, as submitted by Mr. P.K. DONALDSON, Assistant District Officer.

*W.P. Ryan*  
W.P. RYAN  
a/Secretary

67-6-136



Post Office Box 576,  
Korobe District, LAE,

Assistant District Commissioner  
Sub-district Office,  
LAE

25th July 1973  
VAV:pp 67-2-16  
Mr. Voro Vele  
Asscc/ DDC

67-1-4  
8th July 1973

PATROL REPORT - BOANA No. 15 1972/73 - P. K. DONALDSON

Receipt of your comments and of this report are acknowledged with thanks. Mr. Donaldson has submitted a good report and your covering comments adequately dealt with the main points of interest.

I concur with your opinion that the matter of HOBUS squatters is, at this stage, too trivial for the Administration to be involved in, and should be left to the land-owners and the squatters themselves to sort out within the terms of their own agreement. Even if the rumour to evict the squatters becomes a reality, voluntary involvement by the Administration will still not be forthcoming until such time as a policy decision on the findings of the Commission of Inquiry into Land Matters has been spelt out.

It is heartening to note that the local people are now displaying voluntary effort to repair the damaged sections of the Krap road.

*Arthur T. Carey*  
ARTHUR T. CAREY  
District Commissioner

- Distribution: 1 Officer in Charge, Patrol Post, BOANA  
2 The Secretary,  
... Department of the Chief Minister and  
Development Administration  
P.O. Box 2396  
KONEDOBU.

# PATROL REPORT

Report number: 15 of 72/73  
 District: MCrobo  
 Patrol conducted by: P. Collins  
 Area patrolled: ...  
 Duration of patrol: 21/7/73-25/5/73  
 Last D.D.A. patrol: No 11 of 72/73  
 Last O.L.G. patrol: No 8 of 72/73  
 Map reference:

Objects of patrol: Tarring Eastside District  
 Station: Soane  
 Subdistrict: LAD  
 Personnel accompanying:  
 Number of days: 4  
 Total population of area: 11313  
 Council area: Soane  
 House of Assembly Electorate: H8V00

The District Commissioner,  
 District,

*Car*

In respect of this patrol, I attach

Field Officers Journal Folios	To	( )
Patrol Instructions,		( )
The Report and my comments,		( )
Area study,		( )
Updating of area study,		( )
Situation Reports No's 1—		( )
Patrol map,		( )

DATE: 27/7/73.

*[Signature]*  
 Assistant District Commissioner

The Secretary,  
 Department of the Administrator,  
 Division of District Administration,  
 KONEDOBUI, Papua New Guinea.

In respect of this patrol, I attach

Area study,	( )
Updating of area study,	( )
Situation Report No's. 1—	( )
.....	( )
.....	( )

District Headquarters assessment of  
 Patrol & Report.....

Above average  
 Average  
 Below average

Date: / /19

*A. CARBY*  
 District Commissioner