

NATIONAL ARCHIVES & PUBLIC RECORDS SERVICES
OF PAPUA NEW GUINEA

PATROL REPORTS

DISTRICT: WEST NEW BRITAIN

STATION: Kandrian.

VOLUME No: 21

ACCESSION No: 496.

1973 - 1974

Filmed by/for the National Archives of Papua New Guinea,
PORT MORESBY - 1989.

Sole Custodian: National Archives of Papua New Guinea.

Papua New Guinea Patrol Reports

Digitized version made available by



Copyright: Government of Papua New Guinea. This digital version made under a license granted by the National Archives and Public Records Services of Papua New Guinea.

Use: This digital copy of the work is intended to support research, teaching, and private study.

Constraints: This work is protected by the U.S. Copyright Law (Title 17, U.S.C.) and the laws of Papua New Guinea. Use of this work beyond that allowed by "fair use" requires written permission of the National Archives of Papua New Guinea. Responsibility for obtaining permissions and any use and distribution of this work rests exclusively with the user and not the UC San Diego Library.

Note on digitized version: A microfiche copy of these reports is held at the University of California, San Diego (Mandeville Special Collections Library, MSS 0215). The digitized version presented here reflects the quality and contents of the microfiche. Problems which have been identified include misfiled reports, out-of-order pages, illegible text; these problems have been rectified whenever possible. The original reports are in the National Archives of Papua New Guinea (Accession no. 496).

No of folios
(146)

24

PATROL REPORT OF: Kandrian Hoskins & Enasse n^o of maps
 ACCESSION No. 496
 VOL. No: 1973-74 NUMBER OF REPORTS: cont/
 22

REPORT NO:	FOLIO	OFFICER CONDUCTING PATROL	AREA PATROLLED	MAPS/ PHOTOS	PERIOD OF PATROL
[1] 1-73/74	1-23	MANINEFA B.Y.	GIMI-RAUTO X PASSISMANUA	map	9/7/73-8/8/73
2-73/74		NO	REPORTS		
[3] 3-73/74	24-67	FLEET VAN P.W. A.P.O.	ARAKE C/D, AREA STUDY.		18/7/73-11/9/73
[4] 4-73/74	68-71	RAWLING C.J. A.D.O.	KANDRIAN COAST. X PART GASMATA.		24/7/73-5/8/73
[5] 5-73/74	72-74	BUNTING A.W.L. A.D.O.	GASMATA CENSUS DIVISION WARD. 1 X 2		27/8/73-5/9/73
[6] 6-73/74	75-77	RAWLING C.J. A.D.O.	KANDRIAN GASMATA X ARAWE C/A		19/8/73-28/9/73
[7] 7-73/74	78-80	SISLEY P.N. A.D.C.	GIMI-RAUTO		29/8/73-4/9/73
[8] 8-73/74	81-82	BOYD J.A. P.O.	GIMI-RAUTO		10/9/73-15/9/73 21/9/73-26/9/73
[9] 9-73/74	83-84	MORBEY A.S. A.P.O.	PASSISMANUA CENSUS DIVISION		17/9/73-23/10/73
[10] 10-73/74	85-86	FLEET VAN P.W. A.D.O.	PART GASMATA, KANDRIAN X ARAWE C/A		8/10/73-26/11/73
[11] 11-73/74	87-88	SISLEY P.N. A.D.C.	ARAKE CENSUS DIVISION		15/10-19/10/73
[12] 12-73/74	89-91	YOFFERA M.B. T.P.O.	GASMATA, ARAWE KANDRIAN COASTLE		7/11/73-22/11/73
[13] 13-73/74	92-93	FLEET VAN P.W. A.P.O.	PART KANDRIAN X GASMATA		7/11/73-21/11/73
[14] 14-73/74	94-96	TURANA A.F.O.	GASMATA CENSUS DIVISION		12/11/73-21/11/73
15-73/74		NO	REPORT		
[16] 16-73/74	97-100	YOFFERA M.B. P.O.	ARAKE CENSUS DIVISION		21/1/74-7/2/74
[17] 17-73/74	101-104	BOYD J.A. P.O.	PASSISMANUA X GIMI-RAUTO C/D		28/1/74-2/3/74
18-73/74		NO	REPORT		
[19] 19-73/74	105-106	PATTISON I.R. P.O.	FOURMIL ARAWE		25/2/73-14/3/74
20-73/74		NO	REPORT		
[21] 21-73/74	107-109	SEROYA DENNIS A. T.P.O.	GIMI-RAUTO CENSUS DIVISION		10/6/74-10/7/74
[]					
[]					

PATROL REPORT OF: Hoskins, Wandrians Ewasse

ACCESSION No. 496

VOL. No. : 1973-74

NUMBER OF REPORTS: 25

21 cont

REPORT NO:	FOLIO	OFFICER CONDUCTING PATROL	AREA PATROLLED	MAPS/ PHOTOS	PERIOD OF PATROL
18	109-111	WANSKIN L. P.O.	MILINCH, BANGA, FOURMIL, TALASEA		9/7/73-17/7/73
19	112-123	HURN del P. P.O.	MILINCH, MEGIGI, FOURMIL, TALASEA		13/8/73-13/9/73
20	124-26	WANSKIN L. P.O.	MILINCH, MEGIGI, FOURMIL, TALASEA		5/10/73-12/10/73
		NO REPORTS			
21	127-130	WANSKIN L. P.O.	FOURMIL of TALASEA, MILINCH of DAGI		22/2/74-2/3/74
		EWASSE			
22	131-137	DIXEY B.R. P.O.	EAST NAKANAI C/S.		23/1/74-4/9/74
23	138-141	DIXEY B.R. P.O.	CENTRAL NAKANAI C/D		19/2/74-22/5/74
24	142-144	RIDGWAY R.K. A.D.C.	MXLASI X CENTRAL NAKANAI		8/5/74-11/5/74
			NO REPORTS		
25	145-146	LEWIS I.E. A.D.O.	CENTRAL NAKANAI C/S		6/6/74-10/6/74

146 page

WEST NEW BRITAIN DISTRICT

PATROL REPORTS

1973 - 74

KANDRIAN

<u>REPORT NO.</u>	<u>OFFICER CONDUCTING PATROL</u>	<u>AREA PATROLLED</u>
1-73-74	MANINEFA B. YOFERA	GIMI/RAUTO & PASSISMANUA C/Ds - Area Study
2-73-74		
3-73-74	P.W. VAN FLEET	ARAWE C/D - Area Study
4-73-74	C.J. RAWLINGS	KANDRIAN COASTAL & PART GASMATA C/D - jacket
5-73-74	A.W.L. BUNTING	GASMATA C/D - jacket
6-73-74	C.J. RAWLINGS	KANDRIAN PART GASMATA, ARAWE C/D - jacket
7-73-74	P.N. SISLEY	GIMI/RAUTO C/D - jacket
8-73-74	D.A. BOYD	GIMI/RAUTO C/D - jacket
9-73-74	A.S.C. MORBEY	PASSISMANUA C/D - jacket
10-73-74	P.W. VAN FLEET	PART GASMATA, KANDRIAN AND ARAWE C/D - jacket
11-73-74	P.N. SISLEY	ARAWE C/D - jacket
12-73-74	M.B. YOFERA	GASMATA, ARAWE, KANDRIAN COASTAL C/D - jacket
13-73-74	P.W. VAN FLEET	PART KANDRIAN & GASMATA C/D - jacket
14-73-74	A. TURAN	GASMATA C/D - jacket
15-73-74		
16-73-74	M.B. YOFERA	ARAWE C/D - jacket
17-73-74	D.A. BOYD	PASSISMANUA & GIMI RAUTO C/D - jacket
18-73-74		
19-73-74	I.R. PATTISON	ARAWE C/D - jacket
20-73-74		
21-73-74	DENNIS A. SAROYA	GIMI/RAUTO C/D - jacket

2.

HOSKINS

1-73-74	L. WANSKIN	EAST PORTION OF WEST NAKANAI C/D - jacket
2-73-74	P. deL. HURN	WEST NAKANAI C/D - Area Study
3-73-74	L. WANSKIN	UPPER METELEN C/D - jacket
4-73-74		
5-73-74	L. WANSKIN	UPPERMETELEN C/D - jacket

EWASSE

1-73-74	B.R. DIXEY	EAST NAKANAI C/D - Area Study updating
2-73-74	B.R. DIXEY	CENTRAL NAKANAI C/D - jacket
3-73-74	R.K. RIDGWAY	MALASSI, CENTRAL NAKANAI C/D - jacket
4-73-74		
5-73-74	I.E. LEWIS	CENTRAL NAKANAI C/D - jacket

67-17-10

REPORT NUMBER: 1 OF 1973/74
OFFICE: WEST NEW BRITAIN

OBJECTS OF PATROL: CENSUS & UPDATING
STATION: KANDRIAN OF AREA STUDY.

PATROL CONDUCTED BY: MANINEFA B. YOFERASUB- DISTRICT: KANDRIAN

AREA PATROLLED: GIMI/RAUTO & PASSISMANUA DESIGNATION: TRAINEE PATROL OFFICER

DURATION OF PATROL: 9/7/73 - 8/8/73 PERSONNEL ACCOMPANYING: 2 COUNCILLORS
LAST D.D.A. PATROL: NO. 2 OF 1972/73 NO. OF DAYS: 31 DAYS 2 R.PNG. CONST
LAST O.L.G. PATROL: NOT PART OF COUNCIL/TOTAL POPULATION AREA: 3458 2 TULTULS

MAP REFERENCE: FOURMIL KANDRIAN COUNCIL AREA: NON-COUNCIL AREA
FOURMIL PATROL MAPS HOUS OF ASSEMBLY ELECTORATE: KANDRIAN
ARAWA SERIES

.....

The District Commissioner,
West New Britain District,
KIMBE./...../

In respect of this patrol, I attach
FIELD OFFICERS JOURNAL, POLIOS 1- to 8
Patrol INSTRUCTIONS,
THE REPORT AND MY COMMENTS,
AREA STUDY,
UPDATING OF AREA STUDY,
SITUATION REPORTS NO. 1 & 2
PATROL MAP,

1
2
1
1
4
2
2
(8)

Assessment of Situation Report

DATE: 10.1.1973

P. N. Sisley
Assistant District Commissioner

.....

The Secretary,
Department of the Administrator,
Division District Administration,
KONEDORU, Papua.

In respect of this patrol, I attach
AREA STUDY,
UPDATING OF AREA STUDY,
SITUATION REPORTS Nos. 1 & 2

(4)

DISTRICT HEADQUARTERS ASSESSMENT OF
PATROL AND REPORT

ABOVE AVERAGE
AVERAGE ✓
BELOW AVERAGE

Date: 26/10/1973

DISTRICT HEADQUARTERS
W.H. Waver
R.

DATE OF CENSUS VILLAGE TOTALS
(Excluding Absentees) (Resident Outside Elect)

ABSENTEES

GRAND TOTAL

DATE OF CENSUS	VILLAGE	CHILD (Child under 15 years)		ADULT		CHILD (Child under 15 years)		ADULT	
		M	F	M	F	M	F	M	F
20/7/73	AIKU	11	17	13	15	-	-	9	2
23/7/73	AIWO	24	25	26	25	-	-	7	-
20/7/73	ASLINGPUN	26	15	24	25	1	-	14	1
20/7/73	AUDI	13	10	12	10	-	-	1	-
17/7/73	AWANGLO	34	39	33	35	-	-	9	-
16/7/73	ESELI	63	55	55	46	-	-	13	-
30/7/73	GIRING	29	33	35	27	-	-	5	-
19/7/73	HUALIL	3	9	12	10	-	-	2	-
20/7/73	IAKAS	22	21	22	22	1	-	10	-
19/7/73	I'IGI	26	21	31	35	-	-	3	-
30/7/73	IPUK	65	56	53	55	4	2	11	3
30/7/73	KULWANGO	41	37	40	40	2	2	11	2
21/7/73	LAIAMA	42	32	48	38	-	1	12	1
30/8/73	LANGARUM	15	15	18	17	-	-	4	-
23/7/73	LAUHURING	23	21	13	21	4	2	11	1
30/7/73	LUALU	18	20	17	21	1	-	5	1
21/7/73	MAKLONGMERANG	6	8	10	9	-	-	10	-
17/7/73	MANG-WIDAT	26	29	30	28	-	-	7	-
30/7/73	MOKASAN	12	12	14	13	-	-	2	-
18/7/73	MOLO	27	27	37	30	-	-	7	-
17/7/73	MOLOPUN	18	12	13	11	-	-	6	-
23/7/73	NAMAKLONGKLONG	22	16	16	14	1	1	6	2
19/7/73	PANGAI	10	12	16	8	-	-	-	-
23/7/73	PAPSA	30	33	26	26	-	-	12	-
31/7/73	PAUNG	36	50	36	37	1	2	14	2
30/7/73	PINIR	9	11	13	14	-	0	6	-
1/8/73	SABDIDI	27	29	27	34	2	3	22	3
18/7/73	SELENG	19	19	24	19	-	-	2	-
30/7/73	TAKAMAP	11	13	24	23	1	5	9	6
31/7/73	TERERAPNA	16	23	22	21	-	1	18	2
18/7/73	UMUS	14	9	15	13	-	-	8	-
1/8/73	URIN	69	70	59	60	-	-	19	-
AUGUST 1973	TOTALS	807	799	834	802	18	19	175	26

During the census, villages of Langarum and Mokasan did not turn up, however clude their census figures of the last census patrol to this patrol. This is to approximate population figures this year by including six (6) villages from the Passismanua Census Division. The villages are as follows;

Laiama
Maklongmerang
Namaklongklong
Aiwo
Lauhuring
Papsa

The increase of population in the Gimi/Rauto Census Division will be the result of the changes in boundaries as indicated by the attached map. The above villages come under Gimi/Rauto Census Division.

DEPARTMENT OF THE CHIEF MINISTER & DEVELOPMENT ADMINISTRATION

P.O. Box 2396
KONEDOBU
Papua New Guinea

Ref.: 67-17-10

Date: 21/11/73

The District Commissioner
West New Britain District
P.O. Box 78
KIMBE

RE: KANDRIAN PATROL NO. 1 OF 1973/74
CONDUCTED BY MR. M.B. YOFERA
TO: GIMI-RAUTO & PASSISMANUA CENSUS DIVISIONS

... I acknowledge with thanks receipt of:-

- Situation Report Nos. 1 & 2 together with assessments. These have been distributed to appropriate Headquarters' Branches for information and any action required.
- Area Study amendments/~~recompilation~~

... 2 Copies of Area Study amendments or surplus to our requirements and are returned herewith.

W.P. Ryan
W.P. RYAN
a/Secretary

however
is is to
rom the

the resu
illages n



3

DEPARTMENT OF THE CHIEF MINISTER AND DEVELOPMENT ADMINISTRATION

TELEGRAMS:
TELEPHONE:

Sub-District Office
KANDRIAN, W.N.B.

PAPUA NEW GUINEA

The District Commissioner
West New Britain District
P.O. Box 78
KIMBE

Date: 10th October, 1973

Our Reference: 67-3-2

Action Officer: PNS/vl

Designation: ADC

Your Reference:

Date:

AREA STUDY GIMI/RAUTO CENSUS DIVISION

1. ...Attached please find four copies of Mr. Yofera's updating of the area study for the Gimi/Rauto Census Division. Comments on this are as follows.

POPULATION.

2. Difficulty is still being experienced in administering the people of Langarum and Mokasan Villages. Over the years these people have shown that they are not interested in maintaining contact with the Government nor do they wish to involve themselves in development. They have not appeared for census and prior to his departure I advised Mr. Yofera not to attempt any action against these people if they did not come in.
3. The people of these two villages are extremely volatile and have roamed free for a number of years now. They are lead by one Iangmili/Langli who is an extremely powerful leader in the north eastern corner of the Gimi/Rauto Census Division. Since his confrontation with Police on a Patrol to this area in June 1970 Iangmili has kept his people away from the Government.
4. Because their group is only small and they are tucked away in an inaccessible corner of the Census Division I have not given them a great deal of attention. My plans have been to establish ourselves at Eseli and from here extend out to the more ~~xxxx~~ outlying areas. This will mean leaving these people much to their own devices for some time yet. I will attempt contact with Iangmili once again in an attempt to reason with him but experience has proven that this is extremely difficult to do. Your views on this would be appreciated.
5. In order to complete the census records I instructed Mr. Yofera to include the figures from the previous census.
6. I am unable to reconcile the absenteeism figures supplied in this report. Mr. Yofera claims that the figures have doubled since last year. Figures from 1972/73 indicate that 24.4% of the male adult population were absent. From his census figures this year the figures show that this has risen to 25.1%. This is only an increase of 0.7%. As the area has no employment opportunities I do not think that this figure is sufficient to cause alarm.

7. LEADERSHIP

Mr. Yofera has failed to list the leaders of the new villages included into this Census Division. The reference he makes to his patrol report does not give enough information and as he has only listed Village Officials for some villages the list is far from complete.

LITERACY

- 8. Attendance statistics for the recognised schools at Lauhuring and Eseli have not been included. Records were not available from the local Education Office. It is possible that the Anglican and Catholic Mission may combine their schools at Laiama and Lauhuring. If this eventuates the Laiama section would be a feeder school for standards 1 and 2. This is dependent on funds becoming available from the Anglican Mission Headquarters.

COMMUNICATIONS:

- 9. I do not feel that there is any necessity for an airstrip at Eseli either now or in the future. The area would be far better off channeling all available labour and funds into developing an all weather road link between Kandrian and Eseli.

THE ECONOMY

- 10. Mr. Yofera has forgotten to include the coconut and coffee figures for the six new villages of this Census Division. A person would have to walk around with his eyes closed to fail to notice new coconut plantings at Laiama and Aiwo. As communications improve into the Gimi/Rauto one can expect similar development as has occurred between Kandrian and Laiama.

CONCLUSION:

- 11. Mr. Yofera's updating is a fair coverage considering it was his first solo attempt. A number of points were overlooked but these were not important and do not greatly near the report. Further experience should develop his ability to seekout and report on matters that effect the area.

For your information and comment, please

P. N. SISLEY
ASSISTANT DISTRICT COMMISSIONER




DDA 67.17.10

23

DEPARTMENT OF THE CHIEF MINISTER AND DEVELOPMENT ADMINISTRATION
~~DEPARTMENT OF THE ADMINISTRATOR~~

DISCOM
Telegrams 4 and 26
Telephone 67-1-2
Our Reference 67-1-2
If calling ask for C.G. DAY D.O.
Mr. C.G. DAY D.O.



P.O. Box 78,
KIMBE,
W.N.E.
In Reply
Please Quote
No.

26th October, 1973

The Secretary,
Department of the Chief Minister and
Development Administration,
P.O. Box 2396,
KONEDOBU

KANDRIAN PATROL NO.1 OF 73/74

... Attached please find your copies of relevant documents for the above patrol.

Mr. Yofera is developing well and appears genuinely interested in his job and concerned with the welfare of the people.

... Area Study updating material is also enclosed.

W.H. Warren

W.H. WARREN
a/ District Commissioner

c.c. Assistant District Commissioner,
TALASA KANDRIAN

(22)

KANDRIAN PATROL NO.1 of 1973/74.

STATION: KANDRIAN
OFFICER COMPILING: MANINEFA B. YOFERA
PATROL: KANDRIAN PATROL NO.1 OF 1973/74.
CENSUS DIVISION: GIMI/RAUTO and PART OF PASSISMANUA CENSUS DIVISION
REFERENCE: KANDRIAN PATROL NO.2 OF 1972/73.

UPDATING OF AREA STUDY

A. INTRODUCTION.

- (a) 1. NO UPDATING REQUIRED.
- (b) 2. A bridge is built across the Alimbit river now. The road from Eseli Base Camp in the Gimi/Rauto Census Division is still unfinished, however the 'Island Earth Movers' have resume working on it. It should be completed in a very near future. The only possible access at the moment to Eseli Base Camp ~~at this point~~ as mentioned in the last report, is by the Anu river for small coastal vessels to travel up the river to a point within five miles distance.
3. The other houses apart from the Officer-in-Charge's house at Eseli Base Camp ~~is~~ ^{ARE} built of bush materials.
4. The iron frames for the proposed Eseli classroom has moved up to as far as Alimbit River bridge. The house is not started yet.
5. A small ships jetty is completed at Urin village in the Gimi/Rauto Census Division on the Ilak river. This is intended to use by the monthly Government work boat to Urin and other villages adjacent to it. A proposed wharf is not suitable to be built at Urin because of its muddy banks of the Ilak river.
- (c) 6. New houses have come up at Eseli Base Camp. The development of the Eseli Base Camp is one of the Government projects in the Area. The Base Camp is progressing very well. The Base Camp is stuffed now. Patrol Officer, Daryl Boyd is temporary based there, but at the moment he is on leave break. There is a police constable, two teachers plus an Aid Post orderly. More shot patrols are carried out into the area by Officers of various departments now.
7. People have good faith in the Government because some ^{of} the projects have successfully completed in the area.
8. For your information, please.

Sign:

Date: 30/8/73

(2)

KANDRIAN PATROL NO.1 OF 1973/74/

STATION: KANDRIAN
 OFFICER COMPILING: MANINEFA B. YOFERA
 PATROL: KANDRIAN PATROL NO.1 OF 1973/74.
 CENSUS DIVISION: GIMI/RAUTO & PART OF PASSISMANUA CENSUS DIVISIONS.
 REFERENCE: KANDRIAN PATROL NO.2 OF 1972/73.

UPDATING OF AREA STUDY.

B. POPULATION DISTRIBUTION AND TRENDS.

- (a) 1. The village population register for the Gimi/Rauto Census Division for 1973 is attached ~~to~~ this report.
- (b) 2. NO UPDATING REQUIRED.
- (c) 3. Absenteeism in Gimi/Rauto Census Division is increasing every year. Infact the census figures this year shows already twice as many from the last patrol. It is about 33-34% of people. A lot of young men are drifting away leaving only old men, women and chilgren.
- 4. For your information, please.

Sign: *Maninefa B. Yofera*
 Date: 30/8/73

(70)

KANDRIAN PATROL NO. 1 OF 1973/74

STATION:	KANDRIAN
OFFICER COMPILING:	MANINEFA B. YOFERA
PATROL:	KANDRIAN PATROL NO. 1 OF 1973/74
CENSUS DIVISION:	GIMI/RAUTO & PASSISMANUA CENSUS DIVISIONS
REFERENCES:	KANDRIAN PATROL NO. 2 OF 1972/73


UPDATING OF AREA STUDY

C. SOCIAL GROUPINGS

- (a) With the extension of the Census Division boundary to include the villages of Lalama, Aiwo, Namaklongklong, Maklongmerang, Lauhuring and Papsa we have an additional social grouping in the Census Division. This is the Kaulong Group. Because of proximity these people have much in common with the Gimi people of Langarum Mokasan, Pangai, Hualil, I'igi, Aiku and Aslingpun. Refer paragraph 5 of updating of this section of August, 1972.
- (b) No updating Required
- (c) The additional language spoken is Kaulong. This is the language of the people living north of Kandrian between the Alimbit and Paun Rivers.
- (d) The Kaulong Group have reasonable contact with the Gimi people. The cessation of fighting has allowed this to develop even further.
- (e) While the patrol was at Hualil a Luluai informed me of people who are not in the census register. These people are living beyond Langarum village, in the white man ranges.

I could not tell whether the story was a fact.

For your information, please

Sign: 

Date: 30/8/73

KANDRIAN PATROL NO.1 OF 1973/74.

19

STATION: KANDRIAN
OFFICER COMPILING: MANINEFA B. YOFERA
PATROL: KANDRIAN PATROL NO.1 OF 1973/74.
CENSUS DIVISION: GIMI/RAUTO & PART OF PASSISMANUA CENSUS DIVISIONS.
REFERENCE: KANDRIAN PATROL NO.2 OF 1972/73.

UPDATING OF AREA STUDY.

D. LEADERSHIP.

- a) 1. NO UPDATING REQUIRED.
- b) 2. RE this patrol report on village leaders for the up to date leaderships of villages. Included in the section are also those six villages moved over from Passismanua Census Division, due to the new boundary changes as shown on the attached map. They will be accounted for under Gimi/Rauto Census Division in the future.
- c) 3. NO UPDATING REQUIRED.
4. For your information, please.

Sign:

Date: 30/8/73

KANDRIAN PATROL NO.1 OF 1973/74.

(18)

STATION: KANDRIAN
OFFICER COMPILING: MANINEFA B. YOPERA
PATROL: KANDRIAN PATROL NO.1 OF 1973/74.
CENSUS DIVISION: GIMI/RAUTO & PART OF PASSISMANUA CENSUS DIVISION.
REFERENCE: KANDRIAN PATROL NO.2 OF 1972/73/

UPDATING OF AREA STUDY.

E. LAND TENURE AND USE.

- (a) 1. NO UPDATING REQUIRED.
- (b) 2. No further leases as yet being reported. List was given in the Kandrian Patrol Report No.17 of 69/70.
- (c) 3. Coffee, coconuts and bit of tobacco were traced during the patrol. Cocoa is just been introduced into the Gimi region, mostly to interested persons. This was introduced by the Department of Agriculture, Stock and Fisheries.
4. People in the Gimi/Rauto Census Division are selling their taxes and kankans to coastal villages like Murien, Sara, Wako, Meselia on the th coast of Kandrian.
5. The Urin people grows more food. The coastal villages lack all the food the inland Urin people grow. The people of Urin transport their crops down the Pulie river to the coastal people by canoes.
6. For your information, please.

Sign: *Yopera*

Date: 30/8/73

STATION:
OFFICER COMPILING:
PATROL:
CENSUS DIVISION:
REFERENCE:

KANDRIAN
MANINEFA B. YOFERA
KANDRIAN PATROL NO.1 OF 1973/74.
GIMI/RAUTO & PART OF PAESISMANUA CENSUS DIVISIONS.
KANDRIAN PATROL NO. 2 OF 1972/73/

UPDATING OF AREA STUDY.

F. LITERACY.

- (a) 1. Whilst on this patrol, I ^{found} six schools in operation. The schools were run by both Catholic and Anglican denominations. There is one run by the administration which is at Eseli Base Camp, in the Gimi/Rauto Census Division.
2. Out of the above schools, catholic mission has two pidgin classes and one taught in English which is at Lauring village. The two pidgin schools are at Ipu² and Aslingpun. Anglicans run their schools at Mang, Hualil and Laiama villages. They are all in pidgin. These schools are all in the Gimi/Rauto Census Division. The teachers here are all unqualified.
3. Eseli school is staffed by two qualified teachers. Teaches standards one, two and three.
4. L^uring school has also two qualified teachers. Classes ranges from standard one to four.
- (b) 5. Literacy is very low in this area. Nothing very much has changed from last detailed list. Refer Kandrian Patrol No.2 of 1972/73.
- (c) 6. There is no person in the area who has gone through higher education.
- (d) 7. There are five students reported receiving higher education outside their home area.
- (e) 8. NO UPDATING REQUIRED.
9. For your information, please.

Sign: *Maninefa B. Yofera*

Date: 25/8/73

KANDRIAN PATROL NO.1 OF 1973/74.

(16)

STATION: KANDRIAN
OFFICER COMPILING: MANINEFA B. YOFERA
PATROL: KANDRIAN PATROL NO.1 OF 1973/74.
CENSUS DIVISION: SIMI/RAUTO & PASSISMANUA CENSUS DIVISIONS (PART).
REFERENCE: KANDRIAN PATROL NO.2 OF 1972/73.

UPDATING OF AREA STUDY.

G. STANDARD OF LIVING.

- (a) 1. NO UPDATING REQUIRED.
- (b) 2. NO UPDATING REQUIRED.
- (c) 3. NO UPDATING REQUIRED.
- d. For your information, please.

Sign: *Maninefa B. Yofera*

Date: 20/8/73
5

KANDRIAN PATROL NO.1 OF 1973/74.

(15)

STATION: KANDRIAN
COMPILING OFFICER: MANINEFA B. YOFERA
PATROL: KANDRIAN PATROL NO.1 OF 1973/74.
CENSUS DIVISION: GIMI/RAUTO & PART OF PASSISMANUA CENSUS DIVISIONS.
REFERENCE: KANDRIAN PATROL NO.2 OF 1972/73.

UPDATING OF AREA STUDY.

H. MISSIONS.

- (a) 1. NO UPDATING REQUIRED.
- (b) 2. NO UPDATING REQUIRED.
- (c) 3. NO UPDATING REQUIRED.
- 4. For your information, please.

Sign: *Maninefa B. Yofera*

Date: 30/8/73

124

KANBIAN PATROL NO.1 OF 1973/74.

STATION:	KANDRIAN
OFFICER COMPILING:	MANINEFA B. YOFERA
PATROL:	KANDRIAN PATROL NO.1 OF 1973/74.
CENSUS DIVISION:	GIMI/RAUTO & PART OF PASSISMANUA CENSUS DIVISIONS.
REFERENCE:	KANDRIAN PATROL NO.2 OF 1972/73.

UPDATING OF AREA STUDY.

I. NON-INDIGENEOUS.

- (a) 4. NO UPDATING REQUIRED.
- (b) 2. NO UPDATING REQUIRED.
- (c) 3. NO UPDATING REQUIRED.
- (d) 4. People have been begging for some enterprises like sawmilling companies, etc, but at the moment there is non- indigeneous business enterprises yet.
- 5. For your information, please.

Sign: *Maninefa*
 Date: 25/8/73

KANDRIAN PATROL NO. 1 OF 1973/74.

STATION: KANDRIAN
 OFFICER COMPILING: MANINEFA B. YOFERA
 PATROL: KANDRIAN PATROL NO. 1 OF 1973/74.
 CENSUS DIVISION: GIMI/RAUTO & PART OF PASSISMANUA CENSUS DIVISIONS.
 REFERENCE: KANDRIAN PATROL NO. 2 OF 1972/73.

UPDATING OF AREA STUDY.

COMMUNICATIONS.

1. NO UPDATING REQUIRED.
2. NO UPDATING REQUIRED.
3. I think there should be one airstrip built at Eseli Base Camp. There are good sites for it to be built. Fairly flat land and has good gravel for sealing the strip.
4. This strip could support ~~Eseli~~ Gimi/Raute Censu Divisions when Eseli Base Camp becomes a patrol post in the coming future.
5. NO UPDATING REQUIRED.
6. For your information, please.

Sign: *[Signature]*
 Date: 25/8/73

KANDRIAN PATROL NO.1 OF 1973/74.

12

STATION: KANDRIAN
OFFICER CHEWILING: MANINEFA B. YOFERA
PATROL: KANDRIAN PATROL NO.1 OF 1973/74.
CENSUS DIVISION: GEM/RAUTO & PART OF PASSISMANUA CENSUS DIVISIONS.
REFERENCE: KANDRIAN PATROL NO.2 OF 1972/73.

UPDATING OF AREA STUDY.

K. TECHNICAL AND CLERICAL SKILLS.

1. Not much difference from the last patrol. For more relevant information, refer to Kandrian Patrol No.2 of 1972/73.
2. For your information, please.

Sign: *Maninefa*

Date: 20/8/73

KANDRIAN PATROL NO.1 OF 1973/74.

11

STATION: KANDRIAN
OFFICER COMPILING: MANINEFA B. YOPERA
PATROL: KANDRIAN PATROL NO.1 OF 1973/74.
CENSUS DIVISION: GIMI/RAUTO & PART OF PASSISMANUA CENSUS DIVISIONS.
REFERENCE: KANDRIAN PATROL NO.2 OF 1972/73.

UPDATING OF AREA STUDY.

L. THE STAGE OF POLITICAL DEVELOPMENT.

1. The Gimi/Rauto Census Division is still under the Luluai/Tultul system. When majority were asked to join the Kandrian council they claimed that they would like to remain under Luluai/Tultul system.
2. Attitudes towards Government is very friendly. They look towards Government as a leading figure in any way.
3. Most people here do not clearly understand the present form of Government. Member of the House of Assembly for this area has failed to visit these people. The people have no knowledge of whether they are being represented in the House of Assembly.
4. Overall, I think more political awareness programme can be carried out here by Government Officers. The people ought to know the political situation in their country these days. No reason why they could be left behind.
5. For your information, please.

Sign:

Date: 50/8/73

KANDRIAN PATROL NO.1 OF 1973/74.

10

STATION: KANDRIAN
OFFICER COMPILING: MANINEFA B. YOFERA
PATROL: KANDRIAN PATROL NO.1 OF 1973/74.
CENSUS DIVISION: GIMI/RAUTO & PART OF PASSISMANUA CENSUS DIVISIONS.
REFERENCE: KANDRIAN PATROL NO.2 OF 1972/73.

UPDATING OF AREA STUDY.

M. THE ECONOMY OF THE AREA.

- (a) 1. There is no great change noted here on economic trees up to date. The economic position in this Gimi/Rauto Census Division remains unchanged since reported by the last patrol into the area.
- 2. The Gimi/Rauto have very little interest in the economic development.
- 3. Area study for the number of coffee trees in the Gimi/Rauto Census Div. remains the same as compiled in 1972. There has been more encouragement to plant coffee. It is felt that the figures from 1972 remain approximately accurate. Refer Kandrian Patrol No.2 of 1972/73.
- 4. There is also no great change in the number of coconuts trees being grown. The patrol did not find any new plantings. Refer the above patrol on the late figures.
-) 5. NO UPDATING REQUIRED.
-) 6. NO UPDATING REQUIRED.
-) 7. There are no market garden enterprises in the Gimi/Rauto Census Division.
-) 8. NO UPDATING REQUIRED.
-) 9. NO UPDATING REQUIRED.
-) 10. NO UPDATING REQUIRED.
-) 11. NO UPDATING REQUIRED.
-) 12. NO UPDATING REQUIRED.
- 13. For your information, please.

Sign:
Date: 80/4/73

(9)

KANDRIAN PATROL NO.1 OF 1973/74.

STATION: KANDRIAN
OFFICER COMPILING: MANINEFA B. YOFERA
PATROL: KANDRIAN PATROL NO.1 OF 1973/74.
CENSUS DIVISION: GIMI/RAUTO & PART OF PASSISMANUA CENSUS DIVISIONS.
REFERENCE: KANDRIAN PATROL NO.2 OF 1972/73.

UPDATING OF AREA STUDY.

N. POSSIBILITIES OF EXPANDING ECONOMIES.

- (a) 1. NO UPDATING REQUIRED.
- (b) 2. Because of the reason being lack of money the council has not build enough roads through the area for people to sell their crops at the market.
3. For this reason the people did not bother making market gardening in the region. There was no market gardens seen in the area by the patrol.
- (c) 4. There is only one place noted that has started market gardening and that is Urin village. Refer back to section E.
- (d) 5. More and more interested people have started market gardening in Urin village. Refer to the attached map for the location of Urin village.
6. For your information, please.

Sign: *Maninefa*

Date: 30/8/73

KANDRIAN PATROL NO. 1 OF 1973/74.

STATION:	KANDRIAN
OFFICER COMPILING:	MANINEFA B. YOFERA
PATROL:	KANDRIAN PATROL NO.1 OF 1973/74.
CENSUS DIVISION:	GIMI/RAUTO & PART OF PASSISMANUA CENSUS DIVISION.
REFERENCE:	KANDRIAN PATROL NO.2 OF 1972/73.

ATTITUDES TOWARDS LOCAL GOVERNMENT.

10.

1. The area is a non-council area. The patrol did not see many real changes in regard to this topic for the last few years and the area study comments remain the same.
2. Their main objection to joining the council is the tax rate.
3. For your informaton, please.

Sign: *[Signature]*
 Date: 25/8/73

STATION: KANDRIAN
OFFICER COMPILING: MANINEFA B. YOFERA
PATROL: KANDRIAN PATROL NO.1 OF 1973/74.
CENSUS DIVISION: GIMI/RAUTO & PART OF PASSISMANUA CENSUS DIVISIONS.
REFERENCE: KANDRIAN PATROL NO.2 OF 1972/73.

UPDATING OF AREA STUDY.

P. ATTITUDES TOWARDS CENTRAL GOVERNMENT.

1. The people realize that they have a member who is representing them in the House, but most of them are wandering whether they are still being represented.
2. Also the people were asking about when their member would come around their area. They would like to meet him but not a hope.
3. For your information, please.

Sign:

Date: 30/8/73

KANDRIAN PATROL NO.1 OF 1973/74.

6

STATION:
OFFICER COMPILING:
PATROL:
CENSUS DIVISION:
REFERENCE:

KANDRIAN
MANINEFA B. YAFERA
KANDRIAN PATROL NO.1 OF 1973/74.
GIMI/RAUTO & PART OF PASSISMANUA CENSUS DIVISIONS.
KANDRIAN PATROL NO.2 OF 1972/73.

UPDATING OF AREA STUDY.

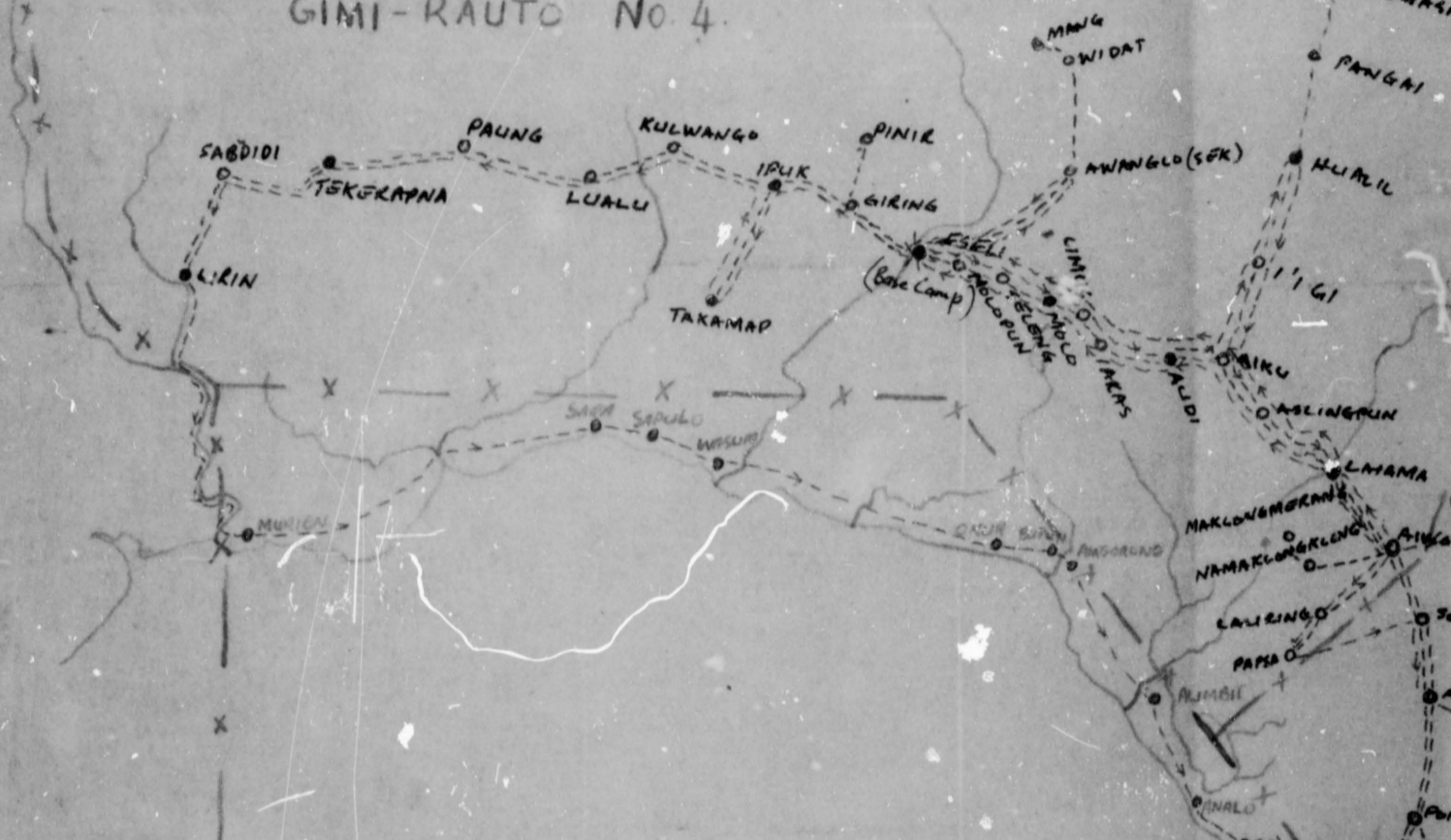
Q. ACCOMMODATION SERVICES AND FACILITIES.

1. NO UPDATING REQUIRED. Refer Kandrian Patrol No.2 of 1972/73.
2. For your information, please.

Sign: *Yafera*


Date: 25/8/73

GIMI-RAUTO NO. 4.

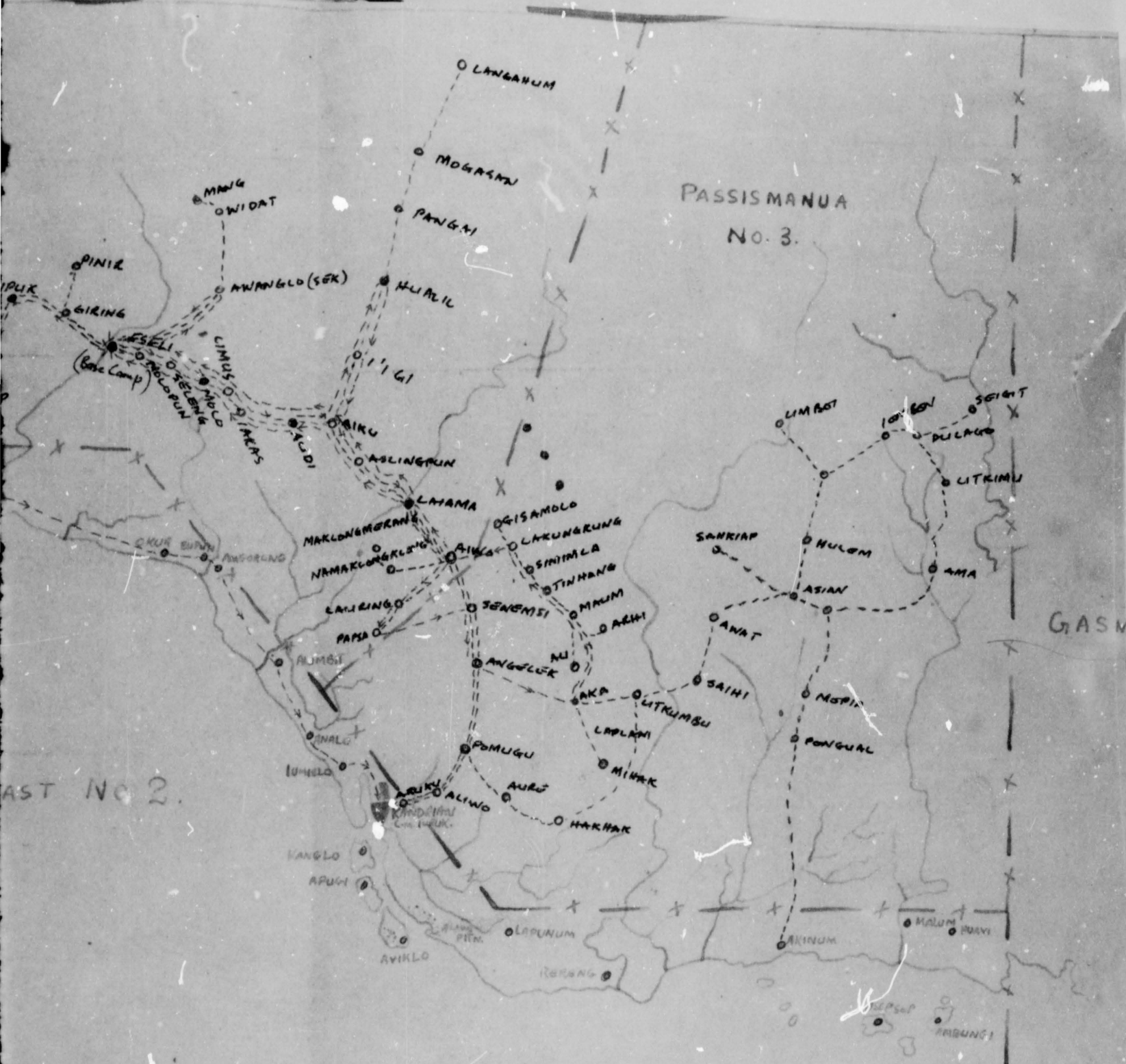


RAWE NO. 5

KANUKIAN COAST NO. 2.



PASSISMANUA
No. 3.



PAST No 2.

LEGEND.

- ▼ KANDRIAN STATION
- VILLAGES.
- X - X - CENSUS DIVISION BOUNDARIES.
- ROADS.
- ~ KIVERS.
- PLANTATIONS.
- ▬ KANDRIAN AIRSTRIP.
- AREAS PATROL VISITED.
- == ROAD FOR VEHICLE.
- - - WALKING TRACKS.

PATROL REPORT 3 of 73/74 Kone

Station: **KANDRIAN**
Subdistrict: **KANDRIAN**
District: **WEST NEW BRITAIN**
Report No:
Conducted by: **P.W. VAN FLEET**
Designation: **Asst. Patrol Officer**
Duration: **18-7-73 to 1-9-73**
No. of Days: **44 days**
Census Division: **ARAWA**

Population: **3021**
Council Area: **KANDRIAN L.G.C.**
House of Assembly Electorate: **WNB REG. KDR. GLOUC.**
Map Reference: **MIL KDR. FOUR ARAWA**
Last Patrol: **14 of 72/73**
Objects of Patrol: **AREA STUDY**
CENSUS REVISION
POLITICAL EDUCATION
GENERAL ADMIN
LAND INVESTIGATIONS

The District Commissioner,
W.N.B. District,
KIMBE

In respect of this patrol, I attach	
Field Officers Journal Folios <i>46</i> To <i>53</i> ,	(1)
Patrol Instructions,	(2)
The Report and my comments,	(-)
Area study,	(4)
Updating of area study	(4)
Situation Reports Nos 1-4,	(16)
Patrol map,	(4)
<i>Assessment of Situation Report</i>	(6)

DATE: *25/1* /1974.

[Signature]
Assistant District Commissioner

The Secretary,
Department of the Chief Minister and Development Administration,
KONEDOBU, Papua New Guinea.

In respect of this patrol, I attach	
Area study,	()
Updating of area study,	(✓)
Situation Reports Nos <i>2+4</i>	(✓)
.....	()
.....	()
District Headquarters assessment of Patrol & Report.....	Above average Average Below average

DATE: *12/2* /1974.

.....
District Commissioner

POPULATION

Date of Census	Village	TOTALS (Excluding Absentees)				ABSENTEES (Resident outside Electorate)				Grand Total
		Under 18 years		18 years and over		Under 18 years		18 years and over		
		M	F	M	F	M	F	M	F	
19-7-73	wako	52	71	54	63	10	6	25	4	285
22-7-73	MESELIA	45	52	34	51	14	10	27	9	242
22-7-73	LUPON	35	32	38	36	8	10	23	7	189
24-7-73	DEMGALU	58	59	54	52	—	—	11	2	236
26-7-73	PALIGMETE	65	59	61	79	8	6	45	14	337
27-7-73	WINGURU	70	61	61	66	14	11	51	25	359
4-8-73	EKREK	33	20	25	30	3	2	9	4	126
31-7-73	KUMBUN	53	69	47	71	9	7	33	12	301
3-8-73	MAKLO	34	31	31	30	1	1	18	1	147
16-8-73	KAUPTIMETE	22	34	27	29	4	1	8	3	128
20-8-73	SAUREN	26	16	34	28	—	—	6	—	110
20-8-73	ATIT	8	9	10	9	—	—	—	—	36
20-8-73	RENGLIEMETI	12	9	17	16	—	—	—	—	57
22-8-73	BOROWAI	16	3	12	13	—	—	5	2	51
23-8-73	WORO	4	3	6	11	—	—	—	—	24
24-8-73	URUBUTNE	15	6	21	20	—	—	—	—	62
24-5-72	UWILAITNO	7	6	9	8	—	—	1	—	31
IUNGPUN	28-8-73	31	19	23	21	—	—	21	—	104
27-8-73	MOLO	13	11	19	17	—	—	1	—	61
29-8-73	ANEPMETE	31	30	30	42	1	—	1	—	135
		630	600	613	692	72	54	277	83	<u>3021</u>

DEPARTMENT OF THE CHIEF MINISTER & DEVELOPMENT ADMINISTRATION

P.O. Box 2396
KONFODOBU
Papua New Guinea

Ref.: 67-17-18
Date: 25th February 1974

The District Commissioner
West New Britain District
KINBE

RE:.....LANDRIAN.....PATROL NO.....3.....OF..1973/74
CONDUCTED BY MR.....P.W. VAN FLEET.....
TO.....ABAWA.....CENSUS DIVISION.

I acknowledge with thanks receipt of:-

- . Situation Report Nos.....2.4.4.....
together with assessments. These have been distributed
to appropriate Headquarters' Branches for information
and any action required.
- . Area Study amendments/~~recompilation~~

Spare copy of Area Study is returned herewith.

W.P. Ryan
W.P. RYAN
a/Secretary



DDA67.17.18

42

DEPARTMENT OF THE CHIEF MINISTER AND DEVELOPMENT ADMINISTRATION

TELEGRAMS:
TELEPHONE:

P.O. Box 78,
KIMBE, W.N.B.

PAPUA NEW GUINEA

20 FEB 1974
HEADQUARTERS
KONEDOBU
PAPUA NEW GUINEA

The Secretary,
Department of the Chief Minister
& Development Administration,
P.O. Box 2396,
KONEDOBU.

Date: 13th February, 1974

Our Reference: 67-1-2

Action Officer: W.H. Warren

Designation: a/DC

Your Reference:

Date:

KANDRIAN PATROL NO. 3-73/74

Attached please find Kandrian Patrol Report No. 3-73/74
which includes an Area Study and two Situation Reports
submitted by Mr. P.W. Van Fleet, A.P.O.

The A.D.C.'s comments cover the Area Study sufficiently.
Copy of these comments is also attached.

W.H. Warren
W.H. WARREN
a/District Commissioner

cc: A.D.C. KANDRIAN

(41)

Sub-District Office
KANDRIAN. W.N.B.D.

25th January, 1974

The District Commissioner
West New Britain District
P.O. Box 78
KIMBE

67-3-1
PNS/vi
ADC

KANDRIAN PATROL NO. 3 OF 1973/74

- 1... Attached please find copies of Mr. Van Fleets report on his patrol to the Arawe Census Division. As Mr. Van Fleet was involved in an updating of the area study he was instructed not to worry about completing a patrol report as well.
2. Mr. Van Fleet's patrol was completed on the 1st of September and his initial report ready for submission on the 20th. However census figures were far from complete and Section of the area study required further information. Mr. Van Fleet completed this information during October and November and his report was submitted finally on the 13th of December.
3. I apologise for the delay but I required Mr. Van Fleet to obtain all information he could and since his submission I have not had the time to process his report.
4. My comments on the Area Study are as follows,

SOCIAL GROUPINGS

5. The Anthropologist referred to by Mr. Van Fleet is the Reverend Father Herman Jansser, M.S.C., Ph.D., the Director of the Malanesian Institute for Pastoral and Socio-Economic Service. His views on the Mo'ok people were expressed to me when both of us were investigating the Kaliai Cargo Cult in 1970. His views were that these Mo'ok people, who also live around the headwaters of the Aria River in the old villages of Benim, Rovos and Bagai, could be the original inhabitants of this part of the island but were pushed inland by invasions of sea faring people from the New Guinea mainland. He based his theory on legends of these people and because of the distinct difference of the Mo'ok language to others in the Kaliai Census Division. I do not know if he has published a paper on this apart from his report on the Kaliai Cargo Cult.
6. As there is a definite shortage of land for the people living in the eastern half of this Census Division I had Mr. Van Fleet trace the Clan affiliation so that we could obtain a clear picture of life in the area. At present land is sufficient for gardening and a small amount of cash cropping but as the population increases and more people wish to plant cash crops there will be a shortage. The people will have to resettle and if we have a good idea of affiliations we may be able to suggest resettlement with other clans who have plenty of land and have ties with land short people.

40

7. Mr. Van Fleets report differs from the earlier reports but it is fairly detailed and subsequent updatings can check and enlarge upon his information. Over the next few years we should be able to develop a good picture of the Census Division.

LAND TENURE AND USE:

8. In his report on this section Mr. Van Fleet states that the people "claim" ~~to~~ to be short of land. For most villages in the eastern end of the Census Division this is true to a large degree. There is not sufficient land for both cash cropping and subsistence. My non patrol Situation Report No. 6 of 1972/73 refers. My comments in paragraphs 15 and 16 of this report mainly dealt with the Pililo people but can be applied just as accurately to all villages, except Ekrek, between Wako and Kaupitime.
9. I doubt if the Pililo people would resort to violence to obtain land from Ekrek. Even though it may not be traditionally theirs it is now considered to belong to them through established occupation. The people support the Ekrek claim even further by buying the land from them. The Ekrek leader's reputation for sorcery is acclaimed by all but no one has ever laid charges or supplied information that could lead to charges. The precedent has been set and if further land is required in the Ekrek area the people will have to buy it.
10. As mentioned earlier a number of the Arawe people will have to consider resettlement in the not to distant future. There are plenty of areas in the Sub-District where this could be done as long as the people are prepared to make the move.

LITERACY

11. In the list of children attending schools Mr. Van Fleet has mentioned a school at Anepmete. This is not a recognised Primary School buy one run by the Catholic Mission by its Catechists. There is a similar type of School at Sauren. An application was made to have Sauren recognised as a Primary School buy this has not been accepted as yet by the D.E.B. In most cases these schools are run by ex Permit Teachers who did not have the qualifications to join the Teaching Service. There people are often employed by the Mission as Catechists.
12. The Council is again considering a truancy rule and one could be passed this year.
13. In paragraph 11 Mr. Van Fleet has mentioned the plight of girls who have not gone on for higher education. He has mentioned "some type of constructive employment" without being specific buy I cannot see what could be offered the girls in the village scene.

MISSIONS

14. In paragraph 1 (a) of this section Mr. Van Fleet is referring to the Anglican Mission establishment at Kumbun.

NON INDIGINES

15. I am not aware of an expatriate operating in the Arawe area purchasing sea foods from the people. The Officer has not supplied very much detail to help here. The trips must be only occasionally as no mention has been made by other Officers or Councillors.

COMMUNICATIONS

16. It is planned that the earth moving equipment to commence work on the Amulut/Wako road will be moved to the Arawe area on or about the 1st of February. It will be in the area for 4 weeks and then will be moved to Gasmata.

29

17. Work has commenced on the completion of the Kumbun wharf and ~~mak~~ work started on the Amulut wharf. It is anticipated that both will be completed by the end of February.

CONCLUSION:

18. Mr. Van Fleet's report has revised the information on the Arawe area quite well and the new information in sections C and E gives us a good working basis. I am sorry that there has been such a delay in forwarding this and I shall endeavour to ensure that it does not happen again.

For your information and comment, please



P. N. SISLEY
ASSISTANT DISTRICT COMMISSIONER

(38)

APPENDIX TO SITUATION REPORT 4

POLITICAL EDUCATION

This questionnaire was issued to all standard five and six students at Meselia, Pililo and Kumbun primary 'P' schools on the 23rd, 27th and 31st of July respectively. The headmaster in charge of each school was asked to forward completed papers to Kandrian at the earliest.

1. When is self government coming to your country?
2. What is self government?
3. Who are your members for the House of Assembly in West New Britain?
4. Where does the House of Assembly hold its meetings?
5. Who is the minister for the Department of Education?
6. Who is the president of the Kandrian Council?
7. Where are council meetings held?
8. What are laws for?
9. Who is the Chief Minister?
10. Why do we have councils and governments?

(47)

APPENDIX TO SITUATION REPORT 4

POLITICAL EDUCATION

This questionnaire was issued to all standard five and six students at Meselia, Pillie and Sambun primary 'T' schools on the 23rd, 27th and 31st of July respectively. The headmaster in charge of each school was asked to forward completed papers to Kandrian at the earliest.

1. When is self government coming to your country?
2. What is self government?
3. Who are your members for the House of Assembly in West New Britain?
4. Where does the House of Assemblies hold its meetings?
5. Who is the minister for the Department of Education?
6. Who is the president of the Kandrian Council?
7. Where are council meetings held?
8. What are laws for?
9. Who is the Chief Minister?
10. Why do we have councils and governments?

(70)

APPENDIX TO SITUATION REPORT 4

POLITICAL EDUCATION

This questionnaire was issued to all teachers, ministers and villagers attending a political education seminar, held at Pililo primary school on the 28th of July, 1973. The headmasters of the teachers were asked to send the completed work to Kandrian at the earliest possible time.

- (A) Explain the meaning of self government?
- (B) Explain the village court and describe the mechanics of the proposed system?
- (C) What is government?
- (D) Explain what an area authority is and what will it mean to West New Britain District?
- (E) Write a short history of government in Papua New Guinea?

(45)

APPENDIX TO SITUATION REPORT 4

POLITICAL EDUCATION

This questionnaire was issued to all teachers, ministers and villagers attending a political education seminar, held at Pililo primary school on the 28th of July, 1973. The headmasters of the teachers were asked to send the completed work to Kandrian at the earliest possible time.

- (A) Explain the meaning of self government?
- (B) Explain the village court and describe the mechanics of the proposed system?
- (C) What is government?
- (D) Explain what an area authority is and what will it mean to West New Britain District?
- (E) Write a short history of government in Papua New Guinea?

STATION
SUB DISTRICT
CENSUS DIVISION
DISTRICT
L.G. COUNCIL
OFFICER COMPILING.

KANDRIAN
KANDRIAN
ARAWA
WEST NEW BRITAIN
KANDRIAN L.G.C.
P.W. VAN FLEET

UPDATING OF AREA STUDY NO. 5 OF 70/71

A. INTRODUCTION.

1. a. The last updating has covered this aspect adequately but some little detail can be added.
2. The section of this area including Anepmete, Mclo and Iungpun has been subject to volcanic action as can be seen by the presence of large conglomerate blocks which are scattered about Iungpun ("place of stones" in the Plai dialect of the Rauto language).
3. These stones are the subject of numerous myths and fabled deeds and actions. They are a sedimentary rock by nature, however the materials are mainly pumice and basaltic rock fragments imbedded in a sandy matrix.
4. b. No change in this aspect.
5. c. Since last reporting the attitude towards the Administration has undergone some little change. The ill-feeling voiced in regards D.A.S.P. to the last officer was not reiterated and it is felt that the people are now appeased somewhat as an officer of the department concerned has now moved into a house constructed by the Arawe people at Analut.
6. Cult action, as last reported, has not diminished to any great degree. The Kalial cult, led by one Passisio of Metavava village has some affect on the people in the Audi river area, however generally people tend to go to the Kalial area if they intend to follow this cult.
7. The Aisaun cult seems to have faded out since the initiator of the cult, one Aisaun Akongo of Urubutne village, had intercourse with his wife's sister. The people of the area informed the patrol that he was given a beating after which he took to his heels - after taking the wife's sister as his wife. The group have not been banished but Aisaun is feeling sheepish it seems and is a bit wary about coming back to Urubutne.
8. The cult headed by one Salware of Kamangro island, though it was stamped on very severely some time back, is still alive and strong and seems to be spreading to the Rauto and Kilengi areas.

INTRODUCTION CONTD.

- C. 9. A cult led by one Sakail from the Kilengi area is starting to attract followers from Maklo and Kaupmete villages. The leader is a man known as Lonlong from Kaupmete. He is in the habit of taking his children out of school and going away to the cult place for two to three months at a time. Anepmete villagers who profess to be non-followers of this cult were not able to provide exact details of the cult but were able to say who was in the cult.
- 10. Detailed accounts of cults in the area will be attached in situation reports.

Ram Hood
 AFO
 27.1.9.73

STATION
SUB DISTRICT
CENSUS DIVISION
DISTRICT
L.G. COUNCIL
OFFICER COMPILING

KANDRIAN
KANDRIAN
ARAWA
WEST NEW BRITAIN
KANDRIAN
P.W. VAN FLEET

UPDATING OF AREA STUDY NO 5 of 70/71

B POPULATION: DISTRIBUTION AND TRENDS

- 1.a Please find herewith on the covers of the patrol report jacket, a copy of the latest census statistics.
- 2.b There has been no change in this subject. The road is not as bad as last year and is now passable by tractor. This road between Amalut and Wako is to be upgraded in their works programme in the near future.
- 3.c Comparison with last years figures will show a drift back into the area. This is almost exclusively confined to children and adult females. The total number of working males out of the district is still 45% and it has slipped slightly from last year. The reason for this is the return of a large number of 16 to 17 year old high school students.

.....SGD
.....date

STATION
SUB DISTRICT
CENSUS DIVISION
DISTRICT
L.G. COUNCIL
OFFICER COMPILING

KANDRIAN
KANDRIAN
ARAWA
WEST NEW BRITAIN
KANDRIAN
P.W. VAN FLEET

UPDATING OF AREA STUDY NO 5 OF 70/71

C. SOCIAL GROUPINGS

1. a. This report differs from the last report, in that different material has been gathered by the writer, which disagrees radically from both the original area study and the last updating.
2. There are two main social groupings in the Arawa area. They are the coastal-island people and the inland-river people. Dr. Jensen, a noted anthropologist, is of the opinion that the inland-river type people are the original inhabitants of this area. These people were called the MO'OK and their lands were the ridges of the Whiteman ranges. This group called MO'OK is still in the area today. The island people are most possibly migrants from another area. As many legends and myths of these people start further up the coast towards Abling, this supposition may be correct.
3. The inland group may also be split into two distinct groups. These two groups are the Rauto and the Flai groups. Whereas their languages are very similar, they both have their roots in different areas. The Flai group comes from the head waters of the Audi river while the Rauto come from the Rauto is.
4. b. The operational family social unit is the clan. Full participation is required by all members over the age of puberty or adulthood. Matters involving the clan as a whole such as land marriage and sites for new villages or garden areas require full participation by all members of the clan concerned.
5. Day to day matters are handled by the extended family group and it involves such matters as ground clearing, construction of houses and cash cropping.

- 6. c. In the Arawe there are three main languages spoken, one of which has no less than four distinguishable dialects. They are as follows:-
- 7. SOLONG-this language is spoken by the island dwelling people of the Arawe. The villages concerned are: Pililo, Kumbun, Maklo, Kaptimete, Sauren, Iungpun and Dengalu. The three latter villages are on the mainland and also have another main language spoken there as well. Island groups spread out to other places other than the islands due to tribal fighting about one hundred and thirty years ago.
- 8. FLAI-IBENGA-RAUTO-MO'OK-this language stems from the original West New Britain inhabitants. The dialects will be discussed separately.
- 9. FLAI-this language is spoken by Atit, Baswo hamlet, Woro and Molo villages. Solong is also spoken in Molo because of its proximity to Iungpun which is almost solely Solong speaking. Woro people are from the north coast and have adopted this language for their own use.
- 10. IBENGA (or IBANGA)-this dialect is spoken by the villagers of Renglamete, Ekrek and Derowai villages. It is fairly similar in that several words translated were the same. These three villages seem to come from one area around the headwaters of the Omoi river where a feature about 1500 feet high is to be found. This hill runs in a ridge line to another feature about 1800 feet high near the Audi river. The people say that they used to live along this ridge.
- 11. RAUTO-this dialect seems to be a mixture of the actual Rato language and Flai. This dialect has a resemblance to the Ibenga language because the main Ibenga speakers have more contact with them. Also in the writers opinion, the Wako and Meselia also come from this ridge line area.
- 12. MO'OK-this dialect is spoken only by the villages of Ura-butne and Uwilaitno. They seem to come from the headwaters of the Pulie river and this dialect is merely an extremely guttural version of basic Flai.
- 13. MAL'IO-this dialect is spoken only by the Anepmete villagers and is taken from the Kilengi peoples language. It is not similar to the other languages at all.
- 14. A small word list was gathered purely for the purposes of comparison. A simple sentence was also translated and this follows the word list.

15. WORD LIST

<u>LANGUAGE OR DIALECT</u>	<u>DOG</u>	<u>PIG</u>	<u>HOUSE</u>
SOLONG	aegen	ege	ewin
PLAI	aule	abar	enu
IBENGA	aule	kenem	itar
RAUTO	aule	kanem	itar
MAL'IO	ngame	naga	nania

16. As can be readily seen certain similarities exist in the list. The letter e on the end of a word is pronounced as in egg. It has a similar pronunciation in the middle of the word. This pattern is common in all five of the languages or dialects.

17. The following sentences were translated from the following sentence. "A woman was standing on the beach putting a pig into a canoe".

PLAI: Gomot mana sugru apmangaela wisavar ladite gomot.

SOLONG: Akin sannealo elimano ber aegen lesser wo.

IBENGA: Augisa manape saugru elimisa bis kanem la pane auga.

RAUTO: Augisa mana suagru elimisa rapkanem la pane poga.

MAL'IO: Nangotea iputput pailie news etole naga ngerelawa.

18. As an in depth study was not made of all languages-that is a three to four month study-the writer makes no attempt to describe the languages as accurately as could be done after such a study. The above information was used as an aid in discovering the ties and relationships to be found in the above.

19. d. Relationships between the main social groups is cordial but is still fairly strictly ruled by age old feuds and feelings. This is not to say that feelings are bad at all but anyone dealing in land in this area must take these feelings into consideration.

20. Lengthy attempts were made to ascertain the exact clan and groups within each village within each social group. These will be discussed village by village.

21. WAKO
This village has one main clan with two sub clans. The main clan is the MALAINO clan. Malaino had three children of which one was female. SAMOT was the second son however most of his line were men whereas the eldest son AIUNG had a line of daughters. ADELNENG was the last child-a female. Today, the main line is Samot with AILAL ARIPENG as the traditional leader. Aiung was a line of women so a really strong leader does not exist. Adelneng is headed by TAVILAKEL PALIKET. This village has very strong ties with Meselia and several men have gone to live on their wives ground in the matrilocal pattern. This village was originally inland a way but have been on the present site since time immemorial.

22. MESELIA-LUPON.
This village has three main clans, one of which originally came from Sara. KAPOLJUM clan which is headed by MISMISTO REGEN. WALU clan came from Sara originally and it is headed by one NARI MONSEN. This clan no longer exists at Sara. The head clan is Lau-u clan and is headed by KROKIO REMA. LAU-U clan has given land to the two outside clans and the present generations of these two clans are now regarded as members of Lau-u clan. This village has ties with Sara and and Dengalu apart from Wako.

23. DENGALU
This village has two main clans-MUKUR headed by one MERIANG NAROL and SAIYU headed by one NAMUR REGEN. This Saiyu clan originates in the Pililo island group of clans. The ground that the village is now on is Saiyu ground. It was given to them by Mukur and the village was a type of a refuge during fights. Old village was called Atomo and was about two miles up the coast. At one time Atomo split up and part went to Meselia and part went to a place called Sangrulo-about 20 miles out in the bush. When the war was coming to a close they all joined up again and built up Dengalu again.

27

PILILO COMMUNITY

There are three main clans on this island, one of which has two sub clans. SAIYU is the chief clan in the village and it is headed by KLAIO SAMSAMIO. Sub clan MELES is headed by PIA LUKIS and sub clan KAMILUKI is headed by WOBIO NGORI. These two sub clans do not have control of their own land but are subject to the will of their father clan Saiyu. PAURONG clan is headed by one MIDARNANG AUWIS. The last clan is PENGYIP clan which also has a sub clan named RAIVULI at Iungpun. This branch of the family is now completely divorced from the affairs going on at Pililo. The Pengyip line is headed by one SAPAURE TALALUL while the Raivuli line is headed by one GARAI NARUNG. The situation in regards ties is extremely complex.

5. Apparently, before any whitemen came to this area, the whole of the Arawe was embroiled in a series of wars or fights, with the Pililo people appearing to be the main instigators of the whole series. At the end of this war period it appears that several groups of people from Pililo who were tired of fighting decided to move to nearby villages and thereby stop the fighting. Therefore today you have elements of Saiyu, Meles, Pengyip and Paurong lines can be found throughout the Arawe. A large group went to the Kumbun area where they were absorbed by the SAKAM clan. After a fight involving Pililo men members of a group of people living in a place called AVLI fled to Sauren. This group was the RAIVULI sub clan. This sub clan owned most of the coast between Cape Mearkus and Apat island and when they left they deserted this land. This occurred thirty to forty years before the Germans came. All the land was shared out amongst the remaining groups left on the islands.

6. Paurong elements exist at Kumbun also. They have been absorbed by Sakam line. Meles went to Maklo where ANOT line absorbed them. Raivuli elements now exist at Sauren where they have been taken into the KAIWAKA line, and also at IUNGUN where they exist as the old Raivuli line still.

7. KUMBUN

There are two main clan lines at this village. SAKAM clan is the main clan and is headed by WOVIONG AIWUN. The two ex-Pililo clans SAIYU and PAURONG are headed by BULUNGIO GOROIO and TAULIO NAIMAN respectively. The other clan is KAIWAKA which is headed by one SUARA AIROGO who is the leader of a cargo cult in the area. This clan has shifted to Kamangoro island and also has a settlement on the Ariteo point. The Kaiwaka clan split up with one section going to Sauren. The reasons for this shift seem to stem in the fights beforementioned. This clan is now on land which they owned or purchased from the Sauren people.

28.

MAKLO

The two lines present at Maklo are ANOT headed by SUPU, PEL PEL and PURONG which is headed by KAIUKA KAIU. This is the same PAURONG clan which moved over from Pililo. Some sections of Anot clan have gone over to Pililo in fairly recent times and have joined the Paurong clan.

29.

KAUPIMETE

MATANPUN clan is the head clan in this village and is headed by one NAGRING SAKALO. Part of the Anot line also exists here in this village and it is headed by PANGAPAN NAGRING. This line came over to Kaupimete from Maklo before the war and has no ground of its own-it shares part of Matanpun land.

30.

EKREK

There are two clans at Ekrek. The major one is NAIYI and it is headed by ANOK NAIYI who is an acknowledged sorcerer in this area. His score is about 100 men according to local talk and he himself admitted to the writer that he had practised sorcery on a Kumbun man in 1966. The mans relatives told the full story and also the fact that Anok had come to the village to "buy-out" the death of the man with pigs and money. The second clan is MALI and it is headed by one GALAS OKRO. The Ekrek people are originally from a place called MARGIWATE which was about five hours paddle up the Agop river. About 8-10 years before the war, the people shifted down to a place called SAPUS LAK and after the war they shifted again to MELAWOLEK. Both of these villages were between the Agop river and the present site of Ekrek. No reason was given for these moves, however in the writers opinion, the moves were made to gradually insinuate the presence of the Ekrek people on the islanders. The land ownership is in doubt due to the fact that until the war the ground was relatively unused by any of the Arawe. This will be further discussed in section E.

31.

SAUREN

Sauren has three main clans. ME'O was the grandfather of two men MONOM and SISEAR. These two men each had their own village. SISEAR has his village on a ridge line about 9 miles from the coast, while MONOM had his settlement on the point about two miles away from the present site. When fleeing the fighting in the Arawe the KAIWAKA clan from Kumbun settled on the old village site which is about half a mile in the bush. Through means which has not been deduced as yet, the Kaiwaka were given part of the Sisear land. The other two clans joined them and formed Sauren village. Monom is headed by NU'UR PONGOT and the Sisear regard PUNGALIO NES as their leader. KAIWAKA are almost completely absorbed by the other clans and are led by SUPUL PAPANG. Part of this line went to LUNGPUN.

ATIT

This village is a break away group from Sauren and comprises of members of MONOM clan. The reason this move has been made is that the garden areas of this clan are a fair distance from Sauren and they decided that they would move out a little closer to them. Also, the present site for Sauren is not very good and should have been changed long ago. KOLAP NU'UR is the son of the leader of Monom and as his father is very aged the son is taking over the leadership. This hamlet has been in existence since about 1968 or 69.

RENGLIEMETE

This place is only a very small village with about sixty people and every one seems to be related to every one else. The clan is MANAPOT and the leader is WAKENKEN IALEL. The village is situated on ground bought from the Sauren people by the Admin. in December 1960. Wakenken was listed as one of the owners and he is a Sauren man who has gone to live on the Renglemete wife's place. Their original village was called OMOI or FERPER and was up the Omoi river. The sight was not very good so they moved down to the present site. The Admin. purchased the ground as there was no other suitable site on Omoi land and also that they wanted to give the Renglemete people a sense of security and permanence. No worries or problems have arisen over this. Henceforth ties with Sauren are very strong.

IUNGUN

There are three main family lines in this village. MEMES is the original founder of the village. The leader is AMOUKE PETAI and he is an aged man of 70 years. He is losing his influence as he grows older. KAIWAKA is headed by KAMIU KARUM and the last clan is RAIVULI which has GARAI KARUNG as its leader. MEMES is the land holding group and the other lines have been given ground to work on. KAIWAKA came from Kumbun-as stated in prior sections. At one time all Kaiwaka moved over to Iungun during the war, however after the war, one group went back to Sauren. RAIVULI are part of the Piliilo, but seem to have almost completely divorced themselves from the affairs of the Pengvip line. Ties are strong with Molo and Sauren. The original village was sited about 8 miles up the Audi river and was changed when the Germans came.

MOLO

This is only a very small village and has only one clan by the name of KARUNGA led by one LAKUMO AMAL. DAUM hamlet is an offshoot of this village and the Oplong clan is here. People from Anepmete have very strong ties with Molo as land is shared by the two villages. Daum and Molo were separate villages before the war, but they decided to join together. The two groups are now moving apart again with OPLONG KUNENG as the Daum leader. Ties with Iungun and Anepmete exist and a certain amount of ties are maintained with the Kilengi people.

36.

ANEPMETE

There are two main clans in this village, one of which has a sub clan. OPLONG led by one AMUNGA AMBIL has the TIPU line led by GARAI AVUTU as its sub clan. The two clans have the same hereditary ancestor. The other clan is AKULING and this clan is led by ANIKE GINVA. Most of this villages ties are with Molo, Iungpun and the Kilangi people. The Daum headman is also the ground leader of this village. Apparently Oplong elements were once spread between Molo and Anepmete, however there is no land problem at the present time. This village used to be on the Bunglo river but after the war the village shifted to its present site.

37.

BOROMAY

LAUTANGAN clan is the only clan in this village and it is headed by a youngish man of about thirty five named PODOM AKRES. There are no outside lines within this group and ties are mainly with the villages of Urubatne and Uwilaitno. The Sauren people also have ties with this village, but they tend to keep to themselves. Their ancestral village place is on a ridge to the north east of their present village site which is on Iungpun ground at the moment. This village was called UNALI and was on the BOIDIM ridge (see para 10 this section).

38.

WORO

This village group has its original roots in the Bariai area of the north coast of West New Britain. The clan is the KOPOI clan and it is led by one NEMEN APSONG. Their ancestral place was a village called MARAIWIN which was situated in the Mara river headwaters in the top of the Whiteman ranges. They then shifted down to another village called UNINSIL which is on a ridge about three hard days walk away from Woro. They then went to a place called REGINAMEE which was on the same ridge, but only one days walk away. This ridge extends from the central ranges and peters out at Iungpun. The people were fairly nomadic at the time of the shifts and this is the reason for the moves. There are still men living who remembered Uninsil clearly.

39.

URUBATNE

This village has two clans, LAGULO led by NAUSA BAILI and the LAM LAM clan led by one PAGEL DONGOLE. These villages have most of their contact with the Kaliai people. They keep to themselves most of the time and only rarely come down to the coast. Old methods of traditional medicine are still practiced here. Their ancestral place was a village called KUGLAITNO which was near the Pulie river. The names of these people are similar to those on the north coast and this indicates the amount of contact.

40. The following is a list of villages and clans.

2	WAKO	<u>MALAINO</u>	*SAMOT	*ADELNENG
2	MESELIA	<u>KAPOLUM</u>	WALU	<u>LAU-U</u>
2.1	DEMGALU	<u>MUKUR</u>	SAIYU	
1	PILILO	<u>SAIYU</u>	*MUNES	*KAMILUKI PAURONG PENGYIP
1	KUMBUN	<u>SAKAN</u>	*SAIYU	*PAURONG <u>KAIWAKA</u>
2	EKREK	<u>WAIYI</u>	MALI	
2	MAKLO	<u>ANOT</u>	*PAURONG	
1	KAUPTIMETE	<u>MAKAPUN</u>	*ANOT	
2.1	SAUREN	<u>SISEAR</u>	<u>MONOM</u>	KAIWAKA
2	AITT	<u>MONOM</u>		
2.1	RENGLIMETE	<u>MAKAPOT</u>		
2.1	IUNGPUN	<u>MESES</u>	KAIWAKA	RAIVULI
2.1	MOLO	<u>OPLONG</u>	KARUNGA	
2	ANSPMETE	<u>TIPU</u>	<u>OPLONG</u>	
2	BOHOWAI	<u>LAUTANGAN</u>		
2	WORO	<u>KOPOI</u>		
2	URUBATNE	<u>LAGULO</u>	LAM-LAM	

41. As can be seen, the clans in the Demgalu to Iungpun villages are very mixed up indeed and all villages marked 1 are part of the SOLONG tribal affiliation. This group is the group described before as the coastal-island group. Those marked 2 are of the inland-river people, even though in some cases these people live near the sea at the present time. Those marked 1 and 2 have a mixture of both groups.

42. Those clans that are underlined are the head clan in the village or have control of the land in the village. Those that are asterisked are sub clans of the main clan.

43. Whereas the island group are very closely related, the inland groups individual members keep to themselves most of the time. There is no cohesion amongst the inlanders and there is very little co-operation between the island and inland groups. Within the island people there are instances of co-operation such as council projects but when left to themselves, the individual island groups tend to tend to their own affairs.

44. Because the Pililo people were the major antagonists in the pre-German tribal wars, they are still regarded by most people as aggressors. The Pililo people are very go-ahead and forthright and show the most intelligence and willingness to work. They are attempting to takeover as much land as they can for plantations and gardens and hence are causing strife amongst the people. This situation will have to be ironed out before it causes any full scale fights or arguments.

45. The people from Wako to Demgalu, while in the inland group have

- 22
45. contd. been trading and mixing with the island people for many generations and thus are very involved with their activities. They also have a lot to do with the inland section of the Arawe and this can be seen in their similar languages. They have a lot to do with the Raxto and Gimi people also and thus these people also have an effect on the society. During the tribal wars this section was almost a refugee camp with all the men from surrounding areas running through these villages either going to or running from a battle.
46. All villages in the Arawe usually have at least one representative of all the other villages in residence. This can be in a number of different ways. Marriage of females is the major reason. The custom of matrilineal marriage is another factor.
47. Matrilineal marriages occur in almost all of the villages in the Arawe area, and certain changes in the pattern occur in some villages. This custom is almost certainly a coastal custom which the inland people have adopted for their own use. The custom is very common in Wako, Meselia, Demgalu, Pililio - fairly common in Kumbun, Maklo and Kaupitmete, ~~OFFER~~ practised in the villages of Sauren and Iungpun and rarely practised in Molo Borowai, Woro, Urubatne and no longer practised in Anepmete.
48. The incidence of matrilinealism increases with the shortage of ground in the area. The eastern villages are all short of land whereas the western villages have more than enough for many years to come. This is the main reason that the incidence of this pattern in the western section.
49. One variation in this pattern exists in Kumbun, Maklo, Kaupitmete and Ekrek. If a man wants to marry a woman and go to her father's land, he must marry a girl outside of the village. The custom is not practised within the village. If he marries a girl from his own village, he must live and work on his father's or clan's share of the village land. Men often do go to other villages however.
50. Overall this pattern tends to bind villages and unify the area to some degree. This pattern enables a more even land usage as groups without land can use the ground of other clans or groups and thereby all land is used economically.
51. Relationships between the social groups and is not undergoing much change at the present time. One fly in the ointment is the situation between Ekrek and Pililio/Kumbun villagers. Sorcery is being used as a threat in regards land purchases and this situation will become a problem if it is not cleared up at the earliest opportunity. Even though the land in question was a section of ground that Raivuli clan deserted over one hundred and forty years ago, and therefore open to the first grabber, the Ekrek people who have been living on the ground for quite a long time are being extortionists in payments for the land.

- 52. This matter will be more fully explained in section E Land Tenure as this section is not applicable.
- 53. e. Relationships outside the Arawe have been discussed as a part of the last section. There are no problems in this field at all. The Pililo people maintain a lot of contact with the Kandrian island people and trips by canoe during the dry season are very common indeed. The Siassi island people come every year just after Christmas to trade shell, pigs, dogs and carved wooden bowls with the Arawe. This trade is almost exclusively confined to the Demgala to Kauptimete villages. They do not go down to the western Arawe or up to Kandrian. They leave the Arawe when the ~~north~~^{south} easterly winds start to blow in early May.
- 54. Contact with other areas is not common, however on occasions the Arawe people do sail down to the Siassi and the Sauren area often sail round to Gloucester.

P. J. Fleet
21/9/75

PATROL REPORT NO. 3 OF 73/74

STATION
SUB DISTRICT
L.G. COUNCIL
CENSUS DIVISION
DISTRICT
OFFICER COMPILING

KANDRIAN
KANDRIAN
KANDRIAN
ARAWA
WEST NEW BRITAIN
P. W. VAN FLEET

AREA STUDY UPDATING NO 5 OF 70/71

D. LEADERSHIP

1. The list of leaders found last year is correct and no updating is required. All leaders fall into two categories: the ex luluai or tultul usually weilds a certain amount of power, especially if the appointing officer who appointed the official made adequate investigations into the life and customs of the people beforehand. The second type of leader is the customary or hereditary leader. In some villeges the recognized leader was only a young man in comparison to others. Leadership is handed down through the family line which has a male as ancestor.

2. The following names are those of younger men who will eventually take up clan leadership. The list is in addition to the last updating.

AISAM ALEP	30 yrs, Army Med Asst 6yrs, fairly infl. from Kaupitimete.
NAGRING SAKALO	LAND LEADER OF MATANPUN CLAN, 45 YRS KAUPITMETE
KEAVLO NEME	land leader, about 35yrs, son of land. leader.
PANGALIO NES	land leader, clan leader at Sauren, 35yrs

3. There is no sign that the traditional pattern is undergoing any great change, however many of the leaders are growing old and handing over their powers to their sons. Though the son may be the leader by name, the older man still holds the reins. Only when the old man dies does the new leader have full powers.

P. W. Van Fleet 21/9/73

STATION
SUB DISTRICT
CENSUS DIVISION
DISTRICT
L.G. COUNCIL
OFFICER COMPILING

KANDRIAN
KANDRIAN
ARAWA
WEST NEW BRITAIN
KANDRIAN
P.W. VAN FLEET

AREA STUDY UPDATING OF NO 5 OF 70/71

E LAND TENURE AND USE

1. a. Tenure of traditionally defined land is communal and is held perpetuity for the benefit of the clans succeeding generations. Individual inheritance therein is patrilineal in that every living person, male or female, whose genealogy lies in patrilineal descent from the earliest known ancestor of the clan inherits a life interest in the clans land holdings.
2. There are certain reservations to the latter statement. Children, even though heirs by birthright, do not exercise any land rights until attaining adulthood or puberty.
3. When adopted children or illegitimate children are concerned, their heritage depends on family arrangements. The child may be given either the rights of the mother or the father depending on village custom.
4. Females, upon marriage and while they remain married, lose all rights in their own family land, however they assume usufructory rights in their husbands clans land. If they are divorced or become widowed they resume their own hereditary rights until they remarry or otherwise.
5. Males, while practising the custom of matrilocal marriage also assume usufructory rights of their spouses hereditary land rights. They may return to their own hereditary land at any time and any progeny of such a marriage may return to their fathers ground and assume their rights and duties with their fathers clan.
6. In one village this traditional pattern is changing to a more modern form. The Pililo people claim to be very short of land. Therefore they are buying land from neighboring groups. Eleven peices of ground have been bought from the Ekrek group (list attached) however there is one complication in this matter.
7. The land stretching from Apat island down to Dengalu village was once the property of the Avili native community. During fights and wars about one hundred and forty years ago this group fled down the coast to Sauren and Iungpun.

- C 18
8. When the Avli people reached these villages, they were given a section of land by the villages clan leaders. When the Germans came and the major fighting stopped they had become firmly settled into their new communities. The land which they had deserted was left unprotected and unclaimed for many years and therefore the neighboring villages took over sections of this land and called it their own. Ekrek villagers also took a fair portion-the whole mainland section-even though they were an outside group
 9. The Pililo people are now short of land-they claim. They have a large portion of land called Asling which is situated along the north east section of Cape Merkus which is relatively untouched because it is a fairly long way to go. They are now attempting to move onto the Ekrek peoples land and the people want to be paid for the land. Sorcery is being used as a threat when the people refuse to pay or the alternative of destroying the garden produce is also employed. The Pililo people said that if things didnt improve somewhat, that they would have to resort to violence as they feel that the ground does not belong to the Ekrek people. Both groups were spoken to and told to wait until the situation could be studied and assessed.
 10. The situation in regard to the Amalut plantation was hard to assess as knowledge about the letter asking for twenty five million dollars was firmly denied. A few of the better educated men looked all sheepish when it was mentioned, so it can be safely assumed that they were only having "a go"-as is the normal thing. This situation is potentially dangerous however and further investigation is warranted.
 11. The leaders of the clans do all the talking in land dealings even though the whole clan owns the land. The women, though they are consulted, play no real part in land dealings.
 12. Matrilineal marriage is also a feature of the system of inheritance in the Arawe. Children gain dual inheritance until they are of an age to make a decision as to where they want to stay-with their maternal relations or their paternal relations. Usually they stay with the maternal relations however they can return to their fathers village if they wish with full rights being restored to them
 13. b. A number of sections of land are held by both lease and freehold in the Arawe. The following is a list of all such land.

LEASE	NAME	AREA	LOCATION	LESSEE
LA 7992 NG	WINGARU	.12 hec	Pililo	Anglican mission
LA 9263 NG	KUMBUN	2.22 hec	KUMBUN	Anglican mission
LA 1981 NG)				
LA 1908/50NG)				
LA 2605 NG	MONOM	1.41 hec	Pililo	Catholic mission
LA 6018 NG				
LA1161 NG				
LA 9272	MEKIANG	1.62 hec	Meselia	Catholic mission
UAL 1046 NS	PILILO	.025 hec	Pililo	Arawe society
UAL 1042 NS	KUMBUN	.022 hec	Kumbun	Lielie society
AMALUT PLANTATION		404.68 hec	FREE HOLD	Burns Philp.

15. The Administration purchased ground for the Renglemete people to live on on the 7th of Dec or there-after. Details in regards lease numbers is not available however the following is applicable.

KANDRIAN FILE 35-2-6 RABAU, DISTRICT OFFICE FILE 35-3-10 and 34-4-50 REQUISITION NUMBER 5/60-61 AREA 7.28 hectares

16. Several people seemed interested in getting their ground registered by the council as they want conclusive evidence of ownership. The list of ground already purchased is attached herewith.

17. Everyone knows about modern methods of demarcating and surveying land and I believe an A.F.C. could spend a lot of time in the area and still not be finished. As ground becomes more and more scarce, more and more need for tenure conversion will be both felt and asked for.

18.c. Cash cropping is a feature of this area. Many people have small coconut plantations and coconut dryers are common. Quite a few men have numbers with the copra marketing board in Rabaul. Cocoa is being planted at the present time and the DASF officer who is now stationed at Analut will be assisting in this work.

19. The lack of ground in the Arawe is due to the fact that the people want more ground for cash cropping NOT for gardens. The supply of gardening ground is good but good ground for coconuts is in short supply. The Arawe people are an aviricious lot and even though most of the people have an above-standard standard of living they are always after more. The surrounding areas are far below the Arawes and the Pililo people are the most aviricious of them all-hence their land shortage.

- 20. Plantings are sometimes communal and sometimes semi-communal. Two clans never have communal cash crops but do have a type of communal food cropping system.
- 21. Occasionally, the whole village will go to a patch of virgin ground and all the people will clear one huge garden for the whole village. After it is cleared portions are handed out to each of the families who assisted in the work. Gardens are then individually planted and the produce the property of the person who planted it. The ground never belongs to the person - only the produce of the garden.
- 22. Clans sometimes have a plot of coconuts that belongs to the old leader of the clan. He is generally too old to work hard so the clan works on this plot. When an individual wants to start his own plot, he can ask his clansmen to assist him in clearing. When this is done it is his own responsibility to plant and care for the new palms. When there are sufficient dry nuts on the ground he can then ask his relations to gather the nuts to one central point. After they have been gathered it is again the responsibility of the individual to split and dry the nuts himself. All money he gains is his own and he is not required to share it out. All members of the clan are obliged to assist in this manner.
- 23. Some land sharing is occurring in the Arawe at the present time. Sauren is using some of Iungpun's land for gardens as pigs are very prolific on most of the Sauren land. Borowai are also on a section of Iungpun land for the same reason.
- 24. Kaupitimete and Maklo are sharing an island called Aisingir according to a long forgotten traditional custom. The island is shared equally and is used as a coconut plantation.
- 25. There are a few disputes over land at the present time. Kaupitimete has a dispute with Pililo Saiyu clan over the use of Asigmete island in that the Saiyu clan has taken over the land for their own use. The land was given to the ISLAW Saiyu for fishing purposes only and now they have gone and built gardens and houses on it. No payment was given for the island and Saiyu admitted this.
- 26. Saiyu have also taken hold of an island off Iungpun which again was given to them for fishing purposes only. Saiyu seem to be the most troublesome group in the whole of the Arawe and they are the ones who are doing most of the talking in the Ekrek matter. Saiyu also attempted to conceal certain facts from the writer and this was mainly in regards who-hold-what-ground.
- 27. The system of inheritance is not changing and control is still vested in traditional land leaders of their sons. Good gardening ground is NOT in short supply and there is more than adequate if used properly. Cash cropping ground is a little short but there is still a lot of ground which has not been used yet.

28.

The following land has been purchased by native custom in the Arawe area.

KURWUP land was bought from NAIYI clan by SAIYU clan communally for the price of eight gold lip and one siassi plate.

KARARU land was purchased by MAI RERE from Anok NAIYI for the price of about \$40-00 in kind. Mai is now deceased and his son and brother have inherited the land. They are MICHAEL MAI and his uncle SAPU MOINGO.

AVULLIN land was bought by SAPU MOINGO of SAIYU clan from PENGYIP clan by traditional payments over many years. These payments now have finished.

DAUNGON land was purchased by Sapu Moingo from Anok of Naiyi for the price of \$30-00 and two gold lip shell.

ASORO land was purchased by Micheal Mai from SUARE of Kaiwaka clan for the price of \$100-00, one pig, five gold lip shells, one pig tusk and some trade store lapp lap. The payment has now finished.

KAKIANG land was purchased by SIANGE LANGE of Saiyu clan from one Anok for the price of \$51-00 and eleven gold lip shell.

PARAVE land was purchased from Naiyi clan by PIA LUKIS of the MELES clan by both payment and inheritance. He paid ten gold lip shell and ten "praim tambu" for taking over the property.

ARAMUT land was purchased by ANDREW KARIVA of ANOT clan from SAGERA of Naiyi clan for the price of one praim of tambu. Pay is not yet completed in this transaction.

DAGEN land was sold by Anok clann to KALPIPI SAKLIP of PENGYIP clan for the price of three gold lip shells.

ARO land was purchased from Anok by WAURIM GARAM of PAURONG clan for the price of ten gold lip and \$5-00.

KAKIANG land was bought by PAURONG clan from Anok for the price of about \$10-00 in cash and kind.

29.

As can be seen, all ground has been bought from the NAIYI clan except for Asoro island which was purchased by Saiyu from Kaiwaka. In most cases the purchaser has been Saiyu or a sub clan of Saiyu. This serves to illustrate the shortage of land which the Pililo people face. This land is mainly used as garden as all close land is used for coconuts.

Pern Fleet
27/9/73

STATION
SUB DISTRICT
CENSUS DIVISION
DISTRICT
L.G. COUNCIL
OFFICER COMPILING

KANDRIAN
KANDRIAN
ARAWE
WEST NEW BRITAIN
KANDRIAN
P.W. VAN FLEET

(14)

UPDATING AREA STUDY NO 5 OF 70/71

F LITERACY

1. a. No new schools have been added within the last year. Iungpun and Kaupitete villages now have mission teachers, but the standard is not high and they do not increase the knowledge of the attending children to any great degree.

2. Below is a list of schools in the Arawe and the numbers of students at the present time

SCHOOL	STDS	1	2	3	4	5	6	TOTAL
MESELIA	BOYS	17	15	14	7	10	5	72
	GIRLS	15	9	5	3	8	7	77
PILILO	BOYS	10	9	10	13	14	13	69
	GIRLS	17	19	20	5	9	13	83
KUMBUN	BOYS	14	0	5	9	3	0	31
	girls	11	0	9	9	0	0	29
ANEPAETE	BOYS	10	9	0	0	0	0	19
TOTAL		94	61	67	46	44	38	338

3. English, at a very doubtful level and standard, is taught at the above schools.

4. Again, attendance at these schools is very bad and in the writers opinion, a council truancy rule would be of some use to this area.

5. There are 338 students present—a total of 17 different classes which makes an average of 19.8 students per class, which is far below the Education requirement of 35 students per class per teacher. There are 13 teachers present (discounting the Anepaete teacher who is only mission trained) and 338 students which averages out at 24 students per teacher—which again is far below requirements.

6. The main reason that student numbers ^{are} down, ^{is} truancy, and in most cases the parents are apathetic in regard to sending their children to school. Attendance figures sky-rocketed just after the writer gave stern talks and warnings to the parents and children. No doubt, figures returned to normal as soon as the patrol departed the area.

P.

LITERACY

13

7. Last years figures stood at a grand total of 316 students, and truancy can account for the discrepancy in figures.

8. Situation report No. 1 to be read in conjunction.

b.9. Literacy in the Arawe is by no means in the majority of adults. Most have a rudimentary knowledge of written but in the majority of cases it is only very slight.

PIDGIN	LITERATE	59
ENGLISH	CONVERSE ONLY	30
ENGLISH	LITERATE	47

10. Pidgin is generally the lingua franca, however many of the local people know most of the neighboring languages and conversation usually takes place in local language.
11. Many of the villages have great numbers of english semi-literate girls who have successfully completed standard six but were unable to go to higher education. Some type of constructive employment would tend to fill the rather aimless lives of these girls.

c.12. This section is in need of updating. The following people have higher education:-

AISEM ALEP	PILILO	AACE 3 (Form 2)
MICHEAL RAEI	"	FORM 3
MAXILI LEWA	"	FORM 3
THOMAS MOIANG	IUNGPUN	CERT. OF SILVICULTURE & FORM 2
JOSEPH GORI	"	ANGLICAN TEACHERS PERMIT
AUGUSTINE SADITO	"	ANGLICAN TEACHERS PERMIT.

d.13. This section is in need of slight updating.

PAUL TAUGEN	IUNGPUN	FORM I	VUVU
NAROM A' BELMUS	WAKO	" 1	KABAIRA
TUKIA NAVALAUTA	"	" 1	VUVU
LAUTIO KOEMUS	"	" II	KEREVAT
LAILO NAGOPOL	PILILO	" I	MALABONGA
NARAFUN ABIO	"	" I	VUVU
AIKE KARANTAP	"	" I	"
KUKIU AGLENGIO	"	"	VUNAPOPE
SEVIA SAPU	"	"	VUNAPOPE
MAKIAM AMBES	"	" II	MALAGUNA
NARA WILIKIT	DEMGALU	" VI	LAE
AIMARA KALUPIO	"		

14. No changes in the number of radios in the Arawe.

15. Newspapers are not readily obtainible in the Arawe, but copies of "Our News" are read by teachers and catechists.

Room File 22/9/73

STATION
SUB DISTRICT
L.G. COUNCIL
CENSUS DIVISION
DISTRICT
OFFICER COMPILING

KANDRIAN
KANDRIAN
KANDRIAN
ARAWA
WEST NEW BRITAIN
P.W. VAN FLEET

AREA STUDY UPDATING OF NO 5 OF 70/71

6. STANDARD OF LIVING

1. a. The original area study was adequate, however some more details can be added.
2. Along the shores of Cape Merkus, several European style permanent materials houses have been built by villagers from Pili's island. The houses which have always been made of sak sak, bush plank, bamboo blinds and coconut matting are now taking on a very modern approach, with double story, inset stairs and split level becoming quite common.
3. All other aspects are as for the previous study.
4. b. Since the drought last year, taro crops have not yet reached the pre drought standards, therefore kau kau is the main food at the moment. Two gardens are coming good and the people say that they will soon be bearing.
5. Protein in the form of pork, cassowary, turtle, fish and shellfish are consumed regularly. Every party coming back from the bush had a pig or cassowary in tow and not one day passed without at least one turtle being caught. The turtles are usually caged in a rough cage on the low water mark and kept until the people felt like eating it. On one occasion the villagers had captured a large pig, one cassowary, two small turtles and one large trevally on the same day. Along with the usually vegetables from the gardens, one could say the people are more than adequately looking after themselves in regards food.
6. Tinned foodstuffs, while available at tradestores, ^{are} beyond the pockets of most people, and consumption is relegated almost entirely to teachers and catechists who are receiving regular pay.
7. c. Womens clubs are operating in the area although since the death of the welfare assistant the activities will no doubt fade out.
8. The writer is initiating scouts in the area, and it is hoped that this activity will aid the young boys who have completed standard six but were unable to continue on to high schools.

P.W. Van Fleet 7/9/73

STATION
SUB DISTRICT
CENSUS DIVISION
DISTRICT
L.G. COUNCIL
COMPILING OFFICER

KANDRIAN
KANDRIAN
ARAWA
WEST NEW BRITAIN
KANDRIAN
P.W. VAN FLEET

UPDATING OF AREA STUDY NO 5 OF 70/71

H. MISSIONS

1. a. Aspects as for the last report, apart from the fact that a native priest has now taken charge of the mission. The new priest, Fr. Giles is a Papuan and my impression is that all he has done since being there is rebuild the house. No conflict exists here. The Catholic mission remains the same.
2. b. No updating required.
3. c. The attitude of the people is good and the mission does not seem to be causing any problems. The Jehovahs Witness sect has almost collapsed and no trouble is coming of their activities.
4. The Anglican mission, unfortunately, remains as ineffectual in this area as it is in every other area visited by the writer. A work boat lying off Kumbun is still inoperable and has been so for several months. The Catholic mission offers a little more in terms of concrete assistance, and therefore has a much greater following.

P. W. Van Fleet
21/9/73

STATION
SUB DISTRICT
CENSUS DIVISION
DISTRICT
L.G. COUNCIL
OFFICER COMPILING

KANDRIAN
KANDRIAN
ARAWA
WEST NEW BRITAIN
KANDRIAN
P.W. VAN FLEET

UPDATING OF AREA STUDY NO 5 OF 70/71

I. NON INDIGINES

1. a. Amalut plantation is now being leased by Mr Eric Dallemore from Burns Philp. He was at this plantation about ten years ago in the position of manager for B.P.'s.
2. Mr. Dallemore has engaged the services of a local man, Paul Makai of Kumbun village, and he is presently engaged in rehabilitating the plantation. The lessee intends to divide his time between this plantation and other holdings in the Rabaul area and leave the work to his local manager.
3. Mr. Dallemore intends extensive clearing and replanting, however I think that he intends to use it more as a self supporting holiday resort, than as a primarily money earning investment. The lease he holds (he says) runs for nine years with an option for nine more.
4. b. At the present time approximately fifteen men are working the plantation on a wage system with no bag mark at the moment. The owner intends to put a mark system into effect once the plantation is on its feet.
5. The owner intends the plantation to produce thirty tons of copra a month with the same amount of workers, but in the writer's opinion, the amount is far in excess of what the plantation is capable of producing.
6. c. Amalut intends to start buying trochus and black lip shell in the near future and this may increase the prosperity of the local people.
7. Copra will be bought from the local people and this may increase both plantings and harvesting of coconuts to some degree.
8. d. A European from Lae comes over to this area to buy crabs and fish from the local people. No complaints in regards price or misbehaviour were received.

P. W. Van Fleet
24/9/73

STATION
SUB DISTRICT
DISTRICT
CENSUS DIVISION
L.G.COUNCIL
OFFICER COMPILING

KANDRIAN
KANDRIAN
WEST NEW BRITAIN
ARAWA
KANDRIAN
T.W. VAN FLEET

UPDATING OF AREA STUDY NO 5 OF 70/71

J. COMMUNICATIONS

1. a. A new road has been proposed from Amalut to Wako. At the present time the road is quite servicable for tractor and trailer during dry weather only.
2. The economy of these three villages would improve to some great degree when the road is eventually completed. They could then transport their copra and cocoa to the wharf at Amalut for transport to Rabaul.
3. b. A causeway has been constructed at Kumbun village in preparation for a council project wharf. Materials and labour were supplied mainly by Kumbun villagers with a small amount of assistance from Maklo and Kauptmete.
4. No updating required on the other headings in this section.

P. W. Van Fleet
21/9/73

STATION
 SUB DISTRICT
 CENSUS DIVISION
 L.C. COUNCIL
 DISTRICT
 OFFICER COMPILING

KANDRIAN
 KANDRIAN
 ARAWE
 KANDRIAN
 WEST NEW BRITAIN
 P.W. VAN FLEET

AREA STUDY UPDATING NO 5 OF 73/74

K. TECHNICAL AND CLERICAL SKILLS

1. The following are people with various skills:-

GARAI TAUGEN	IUNGPUN	BOAT CAPTAIN	6yrs
MARK NIPLAS	"	AID POST ORD.	8yrs
LANIA SAIRU	RENGLMETE	BOATSCREW	8yrs
WAKENEN IALEL	"	"	8yrs
RUMBE PETRUS	WAKO	DRIVER	4yrs
AISUM ALEP	KUMBUN	MED ASST RAAMC	6yrs
SAPU MOINGO	PILLO	BOAT BUILDER	8yrs
KORARE SEREK	"	BOATS MASTER	9yrs
MAGRET URI	KAUPTIMETE	SISTER R.N.	4yrs
Miliket RIVIKIO	DEMGALU	SOHANO AGRIC	3yrs

2. Apart from the above list, trained boatscrew abound, and many ex-aid post orderlies are also very common.

Room Fleet
 27/9/73

STATION
SUB DISTRICT
CENSUS DIVISION
DISTRICT
L.G. COUNCIL
OFFICER COMPILING

KANDRIAN
KANDRIAN
ARAWA
WEST NEW BRITAIN
KANDRIAN
P.W.VAN FLEET

UPDATING OF AREA STUDY NO 5 OF 70/71

L. STAGE OF POLITICAL DEVELOPMENT

1. a. Four patrols have been in the area since the last report. All four have had political education as one of the major patrol objectives. A total of approximately one hundred days of close contact with the people has resulted in some significant changes in the political situation, in the writers opinion.
2. Whereas the people do not have a good specific knowledge of political developments, they do have a reasonable general knowledge of coming developments. In the writers opinion, the political knowledge of the people need only remain at this general level. Most Australians do not have even a working knowledge of their state governments - much less federal or international dealings. The people now have a good idea on what the new village court is and I think they all realize when self government is coming and what its about.
3. The council is controlling this area and while the people are not exactly overjoyed to have the council, they have have accepted it and are paying taxes, even if they do tend to grumble a bit.
4. More action from both members would assist the peoples need and desire to know about the government. Most of the people ask about self government and independence for a number of reasons. (a) Firstly to cross check the statements that other people have made to them. (b) Secondly to appear to be interested in the subject, because others have become quite upset when the people do not show any interest.
5. As approximately fifty percent of the Arawas men are away working at various centres, outside contact has always been high, as the workers occasionally come home for holidays and their stories of city life and the modern articles that they bring back with them show the people what can get all the things they want if they work. Many men have returned to their villages and this has assisted the political situation to some degree by modernizing the local people.

Peom Fleet 27/9/73

STATION
 SUB DISTRICT
 DISTRICT
 CENSUS DIVISION
 L.G. COUNCIL
 OFFICER COMPILING

KANDRIAN
 KANDRIAN
 WEST NEW BRITAIN
 ARAWE
 KANDRIAN
 P.W. VAN FLEET

AREA STUDY-UPDATING OF NO 5 OF 70/71

M. THE ECONOMY OF THE AREA.

1. a. Figures given in initial study are still the latest, however, on the average, most villages did not increase their planted areas during the last year. Villages in the Wako, Meselia, Lupon and Demgalu areas are starting off large areas and approximate figures are given.

WAKO	530 immature trees (coconut) planted
MESELIA	2000 immature trees added to present stocks
DEMGALU	2090 immature trees added to present stocks

2. Now that the plantation has reopened, new plantings may go up. Cocoa is not grown in large amounts, however, the new DASF man at Anulut is going to assist the people with this crop.
3. B. Figures given remain pertinent.
4. c. Figures remain the same as given.
5. d. The Arawe continues to have no market gardening or commercial food growing. Recently the local people have been going to the village of Meselia where a native market has been set up. While the people do not grow extra food for the market, excess is being taken for sale.
6. e. Figures remain roughly the same. Even though labourers received an increase in the Rabaul area the local Arawes do not know of this.
7. f. The Liale Society has now folded up and under the process of winding up. Copra is still bought and bagged, but all sales of store goods has been curtailed. The remaining part of the society is now only a copra buying business run by the villagers.
7. An NEW SOCIETY CALLED THE WAMEDI society has been started at Demgalu village. Most of the villagers are members of this new society and a native materials copra store is being built on the hill above the village. The Society is still under formation and therefore officials have not been picked yet. The

THE ECONOMY OF THE AREA

- 8. The members come from Dmgalu village and other nearby places. They do not intend to start off a store at the present time as they have seen how stores are usually the downfall of the other societies in the area.
- 9. Sections 3, h and i are the same as last reported.
- 10. j. Last report involved the men working outside the Arawe, however none of this money comes into the hands of the Arawe island people. The real figure would not exceed \$3-00 per head and only a few people earn large amounts from copra.
- 11. k. Marketing facilities now exist at Anulut plantation. The new owners of the plantation intend buying large amounts of native copra and this will increase the prosperity of the area. Copra is sent to Rabaul or Lae by the M.V. Kalili when it comes in or has room for copra.

Pear Fleet
21/1/73

PATROL REPORT NO 3 OF 73/74

(4)

STATION
SUB DISTRICT
CENSUS DIVISION
DISTRICT
L.G. COUNCIL
OFFICER COMPILING

KANDRIAN
KANDRIAN
ARAWA
WEST NEW BRITAIN
KANDRIAN
P.W. VAN FLEET

UPDATE OF AREA STUDY NO 5 OF 70/71

N. POSSIBILITIES OF EXPANDING THE ECONOMY

1. a. There is at the moment a problem in regard to land in the Arawa area. This section is answered by section E.
2. b. THIS SECTION REQUIRES NO UPDATING.
3. c. No further comments to be made.
4. d. No further comment on this section.

P. W. Van Fleet
27/9/73

STATION
 SUB DISTRICT
 CENSUS DIVISION
 U.G. COUNCIL
 DISTRICT
 OFFICER COMPILING

KANDRIAN
 KANDRIAN
 ARAWE
 KANDRIAN
 WEST NEW BRITAIN
 P.W. VAN FLEET

UPDATING OF AREA STUDY NO 5 OF 70/71

0. ATTITUDE TO LOCAL GOVERNMENT

1. All comments made in last report are still pertinent.
2. Attitude towards the council are still high and the council is maintaining this attitude by continuing to assist the Arawe people. In the period since the last report, the following projects have been started and, in some cases, completed by the council.

COPRA DRYER	WAKO	INCOMPLETE
CEMENT TANK	SAUREN	COMPLETED
CEMENT TANK	MESELIA	INCOMPLETED
CEMENT TANK	IUPON	COMPLETED

3. Total expenditure on the above projects was almost \$900 and taxes collected was approximately \$5000. Proposed projects in the area for the next financial include a road from Wako to Amalut, a wharf at Kumbun and more tanks and catchments for Piliio.
4. At this rate, council prestige should continue to rise and remain at a good level.

P. van Fleet
 27/9/73

(2)

STATION
SUB DISTRICT
CENSUS DIVISION
L.G. COUNCIL
DISTRICT
OFFICER COMPILING

KANDRIAN
KANDRIAN
ARAWÉ
KANDRIAN
WEST NEW BRITAIN
P.W. VAN FLEET

UPDATING OF AREA STUDY NO 5 OF 70/71

EC

P. ATTITUDE TOWARDS THE CENTRAL GOVERNMENT

1. The attitude in regards the central government is very good and this area has no problems in regards this sector.

Pearl Fleet
27/9/73

(1)

STATION
SUB DISTRICT
CENSUS DIVISION
L.G. COUNCIL
DISTRICT
OFFICER COMPILING

KANDRIAN
KANDRIAN
ARAWA
KANDRIAN
WEST NEW BRITAIN
P.W. VAN FLEET

UPDATING OF ARMA STUDY NO 5 OF 70/74

Q. ACCOMMODATION, SERVICES AND FACILITIES

- 1* Previous report stands except for the following:
 - a. The speedboat for hire is no longer in the Arawa area.
 - b. The fibreglass canoe is no longer present.
2. Aid-posts are still operating in the area however their services are fairly limited as the orderlies do not do enough patrolling.

P. van Fleet
27/9/73

4
A/73-74

See attached
copies of inst.

WEST NEW BRITAIN

KANDRIAN


AREA CONDUCTED BY: C.J. RAWLINGS
AREA PATROLLER: Kandrian Coastal &
part Gasmata c/d
DURATION OF PATROL: 24/7 - 5/8/73
LAST D.D.A. PATROL: }
LAST D.L.G. PATROL: } May/June 1973
MAP REFERENCE: Fourm 1 Arawe

SUB-DISTRICT: KANDRIAN
DESIGNATION: A .D.O.
PERSONNEL ACCOMPANYING: Nil. Admin.
NO. OF DAYS: 13 days
TOTAL POPULATION AREA: 7555 (both
COUNCIL AREA: Kandrian L.G.C. wards)
STATUS OF ASSEMBLY ELECTORATE
Kandrian/Gloucester open - W.W.B.
Regional

The District Commissioner,
West New Britain District,
Kororarua.

In respect of this patrol, I attach
FIELD OFFICERS JOURNAL, PAGES 20 to 23 /
PATROL INSTRUCTIONS /
MY REPORT AND MY COMMENTS, /
AREA STUDY, /
UPDATING OF AREA STUDY, /
SITUATION REPORTS NOS. 1 to 5 /
REGIONAL MAP /
Assessment of Situation Reports (20)

DATE: 24 8 / 1973


P. M. Sisley
Assistant District Commissioner

The Secretary,
Department of the Administrator,
Division of District Administration,
Kororarua, Papua.

In respect of this patrol, I attach
AREA STUDY, /
UPDATING OF AREA STUDY, /
SITUATION REPORTS NOS. 1 to 5 /
PATROL REPORT JACKET.

DISTRICT HEADQUARTERS ADVISORY OFFICER OF
PATROL AND REPORT

ABOVE AVERAGE
AVERAGE
BELOW AVERAGE
DISTRICT OFFICER
M.W. Brightwell

3 10 1973

ADSEC NE22136
PGM 3 MSBY
(1641HRS)
CJ38 KIJ

~~DDA 67-17-1~~
DDA 67-17-9

③



ADSEC NE22136
PGM 3 MSBY
(1643HRS)
CJ38 KIMBE 20/18 14 1330

CHIEFNIN
KONEDOBU.

F.1

673 MY 67-1-2 OF 2/10/73 STOP PATROL REPORT SHOULD READ NUMBER
4 NOT 3
DISCOM. KIMBE.

COL. 673 67-1-2 2/10/73 4 NOT 3 DISCOM KIMBE. *
ADSEC NE22136

2

DEPARTMENT OF THE LANDS, MINES AND SURVEY

The District Commissioner
West New Britain District
P.O. Box 78
KIMBE

18th October, 1973
67-17-7
B.J. Maume
District Officer
(Projects)

4

KANDRIAN PATROL NO. 3 OF 1973/74

Reference your 67-1-2 of 2nd October, 1973.

I acknowledge with thanks receipt of Patrol Report Jacket arising out of the above patrol of KANDRIAN COASTAL and PART GASMATA Census Divisions, as submitted by C.J. RAWLINGS.

W.P. Ryan
W. P. RYAN
a/Secretary



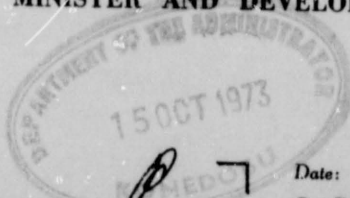
DDA67-17-7

①

DEPARTMENT OF THE CHIEF MINISTER AND DEVELOPMENT ADMINISTRATION

TELEGRAMS: DISCOM
TELEPHONE: 4 & 26

P.O. Box 78,
KIMBE. W.N.B.
PAPUA NEW GUINEA



The Secretary,
Department of the Chief Minister
& Development Administration,
P.O. Box 2396,
KONEDOBU.

Date: 2nd October, 1973.
Our Reference: 67-1-2
Action Officer: Campbell/jo
Designation: D.O.

Your Reference:
Date:

KANDRIAN PATROL REPORT NO. 18 of 73/74:

Attached herewith please find patrol report jacket
of abovementioned patrol as conducted by Mr. C.
Rawlings, A.D.O.

All Situation Reports have been terminated this office.

M.W. Brightwell
M.W. BRIGHTWELL
District Commissioner.

KONEDOBU

PATROL REPORT 5 OF 1973/74.

Report number: 5 OF 1973/74
 District: WEST NEW BRITAIN.
 Patrol conducted by: A.W.L. BUNTING.
 Area patrolled: (GASMATA CENSUS DIV. WARDS 1 & 2.)
 Duration of patrol: 27/8/73 - 5/9/73
 Last D.D.A. patrol: 24/7/73 - 5/8/73
 Last O.L.G. patrol: 24/7/73 - 5/8/73
 Map reference: KANDRIAN FOURMIL

Objects of patrol: INFORMATION & DEVELOPMENT.
 ROAD SURVEYS.
 GASMATA BASK CAMP.
 Station:
 Subdistrict: KANDRIAN.
 Designation: A.D.O.
 Personnel accompanying: A. TURAN (A.F.O.)
 CONST. 1/cl. MOLIOM 1888
 11 DAYS. ADO 20 DAYS AFO (31)
 Number of days:
 Total population of area: 1363 + FULLEBORN, VALUNGUO,
 & LINDENHAFEM.
 Council area: KANDRIAN.
 House of Assembly Electorate: KANDRIAN/GROUCESTER &
 W.N.B. OPEN.

The District Commissioner,
 W.N.B. District,
 KIMBE

- In respect of this patrol, I attach
- Field Officers Journal Folios 40 To 45, (5-8 AFO) (2)
 - Patrol Instructions, (1)
 - The Report and my comments, (-)
 - Area study, (-)
 - Updating of area study, (-)
 - Situation Reports No's 1- , (4)
 - Patrol map, (-)
 - Assessment of Patrol No. 1 (4)

DATE: 2 / 1 / 19 74.

[Signature]
 Assistant District Commissioner

The Secretary,
 Department of the Administrator,
 Division of District Administration,
 KONEDOBU, Papua New Guinea.

- In respect of this patrol, I attach
- Area study, ()
 - Updating of area study, ()
 - Situation Report No's. 1- (✓)
 - ()
 - ()
 - District Headquarters assessment of
 Patrol & Report.....

~~Above average~~
 Average
~~Below average~~

Date: 31 / 1 / 19 74.

[Signature]
 District Commissioner

DEPARTMENT OF THE CHIEF MINISTER & DEVELOPMENT ADMINISTRATION

P.O. Box 2396
KONEDOBU
Papua New Guinea

Ref.: 67-17-14
Date: 21/2/74.

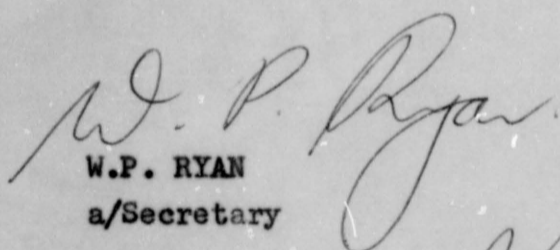
The District Commissioner
West New Britain District
P.O. Box 78.....
KIMBE.....

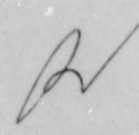
RE:..GASMATA.....PATROL NO..5.....OF..1973/74..
CONDUCTED BY MR..A.W.L. BUNTING.....
TO..GASMATA.....CENSUS DIVISION(S)..

... I acknowledge with thanks receipt of:-

- . Situation Report Nos...1.....
together with assessments. These have been distributed
to appropriate Headquarters' Branches for information
and any action required.

~~xxxxxxStudy comments/reconciliationx~~


W.P. RYAN
a/Secretary





DDA 67.17.14

(1)

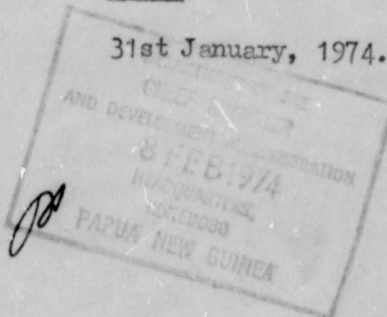
~~DEPARTMENT OF THE ADMINISTRATOR~~
DEPARTMENT OF THE CHIEF MINISTER AND
DEVELOPMENT ADMINISTRATION

Telegrams DISCOM
Telephone 4 & 26 67-1-2
Our Reference.....
If calling ask for
Mr. W.H. Warren
a/DC

P.O. Box 78,
KIMBE.

In Reply
Please Quote
No.

31st January, 1974.



The Secretary,
Department of the Chief Minister &
Development Administration,
P.O. Box 2396,
KONEDOBU.

KANDRIAN PATROL NO.5 1973/74

Two copies of Situation Report No.1 are attached.

My comments are on the assessment sheets.

W. H. WARREN
a/District Commissioner.

c.c. Assistant District Commissioner,
KANDRIAN.

c.c. Officer in Charge,
Patrol Post,
GASMATA.

Patrol Report.

H/O

REPORT NUMBER: 6/73-74
 DISTRICT: West New Britain
 PATROL CONDUCTED BY: C.J. Rawlings
 AREA PATROLLED: Part Gandria, Arawe/d
 DURATION OF PATROL: 27/8/73 to 28/9
 LAST D.D.A. PATROL: June/July 73
 LAST O.L.G. PATROL: June
 MAP REFERENCE: Fourmil Arawe

OBJECTS OF PATROL: Council projects, discuss ward committees, rules etc.
 STATION: Kandrian S.D.O.
 SUB-DISTRICT: Kandrian
 DESIGNATION: A.D.O.
 PERSONNEL ACCOMPANYING: Nil
 NUMBER OF DAYS: 31
 TOTAL POPULATION AREA: 4735 (in villages visited)
 COUNCIL AREA: Kandrian L.G.C.
 HOUSE OF ASSEMBLY ELECTORATE: Kandrian/
 West New Britain Reg. Gloucester Open

.....

The District Commissioner,
West New Britain District.

KIMBE,

In respect of this patrol, I attach

FIELD OFFICERS JOURNAL, FOLIOS 27 to 34 (1)
 PATROL INSTRUCTIONS (1)
 THE REPORT AND MY COMMENTS, (-)
 AREA STUDY, (-)
 UPDATING OF AREA STUDY, (-)
 SITUATION REPORTS Nos. 1+2 (2)
 PATROL MAP, (-)
Assessment of Situation Reports (P)

Date: 27/11/1973.

P.N. Sisley
 P.N. Sisley
 Assistant District Commissioner.

.....

The Secretary,
Department of the Administrator,
Division District Administration,
KONEDOBU, Papua.

In respect of this patrol, I attach

AREA STUDY, (1)
 UPDATING OF AREA STUDY, (1)
 SITUATION REPORTS Nos. 1+2 (2)



DISTRICT HEADQUARTERS ASSESSMENT OF
 PATROL AND REPORT

~~ABOVE AVERAGE~~
 AVERAGE
~~BELOW AVERAGE~~

Date: 28/12/1973

A. Haver
 DISTRICT COMMISSIONER.

(2)

DEPARTMENT OF THE CHIEF MINISTER & DEVELOPMENT ADMINISTRATION

P.O. Box 2396
KONEDOBU
Papua New Guinea

Ref.: 67-17-7
Date: 15/1/74

The District Commissioner
West New Britain District
P.O. Box 78.....
KINBE.....

RE:..... KANDRIAN..... PATROL NO..... 6..... OF 1973/74...
CONDUCTED BY MR..... C. J. RAWLINES.....
TO... PARTS GASMATA, KANDRIAN AND ARAWE..... CENSUS DIVISION(S).

... I acknowledge with thanks receipt of:-

- . Situation Report Nos.... 1 & 2.....
together with assessments. These have been distributed
to appropriate Headquarters' Branches for information
and any action required.
- . Area Study amendments/recompilation.

P Bouraga
P. BOURAGA
a/Secretary &



DDA 67. 17. 7.

1

DEPARTMENT OF THE ADMINISTRATOR
DEPARTMENT OF THE CHIEF MINISTER & DEVELOPMENT ADMINISTRATION

Telegrams
Telephone 67-1-2

Our Reference
If calling ask for Mr. W.H. Warren
a/DC

In Reply
Please Quote

P.O. Box 78,
KIMBE, W.N.B.

No.



2nd January, 1974

~~Assistant District Commissioner,
Sub District Office,
KANDRIAN.~~

KANDRIAN PATROL REPORTS NOS. 6, 8, 9, 10 & 11 -73/74

Patrol No. 6-73/74 (C.J. Rawlings)

Only two Situation Reports were received on this patrol and both were extremely sketchy, with very little information. Reports could have been written on the Council's proposed five-year plan and the Area Authority, showing the people's reactions to them. I suggest Mr. Rawlings reads Situation Reports as presented by Mr. Morbey in Patrol Report No. 9-73/74.

Patrol No. 8-73/74 ✓

Mr. Boyd seems to be doing a good job. I intend visiting Eseli when I come to Kandrian.

Patrol No. 9-73/74 ✓

Mr. Morbey has submitted very informative Situation Reports.

Patrol No. 10-73/74 ✓

Mr. Van Fleet has improved in his spelling and English. Only Situation Report No. 2 has been forwarded to Headquarters.

Patrol No. 11-73/74 ✓

Mr. Sisley's method of making people pay tax who had refused to do so is not recommended, as certain groups might state that force was used.

You will note that all reports in future must reach this office two weeks after the completion of the patrol. Spare copies of Reports are returned herewith.

W.H. WARREN
a/District Commissioner

cc: The Secretary,
Department of the Chief Minister & Development Administration, KONEDOBUNU
Reports as listed above are attached for your information.

POST NUMBER: 7 of 1973/74
 DISTRICT: W.N.B.
 PATROL CONDUCTED BY: P.N. SISLEY
 AREA PATROLLED: GIMI/AUTO
 DURATION OF PATROL: 29/8 - 4/9/73
 LAST D.D.A. PATROL: 9/7 - 7/8/73
 LAST O.L.G. PATROL: NIL
 MAP REFERENCE: NOT ATTACHED

OBJECTS OF PATROL: ROUTINE
 STATION: KANDRIAN
 SUB-DISTRICT: KANDRIAN
 DESIGNATION: R.D.C.
 PERSONNEL ACCOMPANYING: 2 POLICE
 NO. OF DAYS: 7
 TOTAL POPULATION AREA: 3458
 COUNCIL AREA: Non Council
 HOUSES OF ASSEMBLY ELECTORATE:
 KANDRIAN - GLOUCESTER OPEN
 W.N.B. REGIONAL

The District Commissioner,
 West New Britain District.
 KIMBE./...../

In respect of this patrol, I attach
 FIELD OFFICERS JOURNAL, FOLIOS 10 to 12 (1)
 Patrol INSTRUCTIONS, (—)
 THE REPORT AND MY COMMENTS, (—)
 AREA STUDY, (—)
 UPDATING OF AREA STUDY, (—)
 SITUATION REPORTS NOS. 1 to 3 (12)
 PATROL MAP, (—)

DATE: 21/9/1973

P. N. Sisley
 P. N. Sisley
 Assistant District Commissioner

The Secretary,
 Department of the Administrator,
 Division District Administration,
 KONELOBU, Papua.

In respect of this patrol, I attach
 AREA STUDY, ()
 UPDATING OF AREA STUDY, ()
 SITUATION REPORTS Nos. ()
Patrol Report Jacket

DISTRICT HEADQUARTERS ASSESSMENT OF
 PATROL AND REPORT
 ABOVE AVERAGE
 AVERAGE
 BELOW AVERAGE

DATE: 9/10/1973

DISTRICT JUDGE SUPER.
H.W. Brightwell
R

DEPARTMENT OF THE CHIEF MINISTER & DEVELOPMENT ADMINISTRATION

P.O. Box 2396

KONEDOBU

2

Ref.: 87-17-8

Date: 21/11/73

The District Commissioner
West New Britain District...
PO Box 78.....
KIMBE.....

RE: ... ~~KANORIAN~~ PATROL NO. 7 OF .. 1973/74 ..
CONDUCTED BY MR. ... P. N. SISLEY
TO GIML/AUTO CENSUS DIVISION.

I acknowledge with thanks receipt of Patrol Report Jacket.

W.P. Ryan
W.P. RYAN
a/Secretary

DDA 67.17.8



DEPARTMENT OF THE CHIEF MINISTER AND DEVELOPMENT ADMINISTRATION

TELEGRAMS: DISCOM
TELEPHONE: 4 and 26

P.O. Box 78,
KIMBE,
W.N.G.

PAPUA NEW GUINEA

The Secretary,
Department of the Chief Minister and
Development Administration,
P.O. Box 2396,
KONEDO BU


Date: 10th October, 1973
Our Reference: 67-1-2
Action Officer: C.T. Campbell
Designation: a/D.P.C.

Your Reference:
Date:

KANDRIAN PATROL NO. 7 OF 73/74

... Attached herewith please find patrol report jacket of the abovementioned by
Mr. P.M. Sisley D.O.

M.W. Brightwell
M.W. BRIGHTWELL
District Commissioner



DDA 67-17-67 HQ

8 of 1973/74 West New Britain

OBJECTS OF PATROL: General Administration

STATION: Kandrian

SUB-DISTRICT: Kandrian

AREA PATROLLED: Gimi-Raute

DESIGNATION: P.O.

DURATION OF PATROL: 25 Days ^{10/9-13/9} _{7/9-26/9}

PERSONNEL ACCOMPANYING: Const Vercirini Part
Const Marabo

LAST D.D.A. PATROL: 29/4-1/9/73 ^{2/10-11/10} _{30/10-31/10}

NO. OF DAYS: 25

LAST O.L.G. PATROL: NIL

TOTAL POPULATION AREA: 6,000

MAP REFERENCE: NOT ATTACHED

COUNCIL AREA: No.

HOUS OF ASSEMBLY ELECTORATE: KANDRIAN/CHANCESTER OF WNB REGIONAL.

The District Commissioner,
West New Britain District,
KIMBE./...../

In respect of this patrol, I attach

- FIELD OFFICERS JOURNAL, FOLIOS 2 to 15
- Patrol INSTRUCTIONS,
- THE REPORT AND MY COMMENTS,
- AREA STUDY,
- UPDATING OF AREA STUDY,
- SITUATION REPORTS NOS. 1 & 2
- PATROL MAP,

1
2
-
-
-
8
-
(8)

Assessment of Situation Report

DATE: 26/11/1973

P. N. Saley
Assistant District Commissioner

The Secretary,
Department of the Administrator,
Division District Administration,
KONDORU, Papua.

In respect of this patrol, I attach

- AREA STUDY,
- UPDATING OF AREA STUDY,
- SITUATION REPORTS Nos. 1 & 2

✓



DISTRICT HEADQUARTERS ASSESSMENT OF
PATROL AND REPORT

LOW AVERAGE
AVERAGE
HIGH AVERAGE

SC
44B

DDA67.17.3.

H/O.

REPORT NUMBER: 9 OF 1973/74

OBJECTS OF PATROL: ROAD WORKS, GEN. ADMIN.
STATION: KANDRIAN

AREA: WEST NEW BRITAIN

SUB-DISTRICT: KANDRIAN

PATROL CONDUCTED BY: A.S.C. MORBEY

DESIGNATION: ASSISTANT PATROL OFFICER

AREA PATROLLED: PASSISMANUA C/D

PERSONNEL ACCOMPANYING: 1 Member RPNGC

DATE OF PATROL: 17/9/73 to 23/10/73

NO. OF DAYS: 30 (21 NIGHTS)

PATROL No. 1 OF 1973/74

TOTAL POPULATION AREA: 2881

C.L.G. PATROL: NIL

COUNCIL AREA: NIL

MAP REFERENCE: 4 MIL ARAWE SERIES

HOUS OF ASSEMBLY ELECTORATE:
KANDRIAN/GLOUCESTER OPEN
WEST NEW BRITAIN REGIONAL

The District Commissioner,
West New Britain District.
KIMBE./...../



In respect of this patrol, I attach
FIELD OFFICERS JOURNAL, POLIOS
Patrol INSTRUCTIONS,
THE REPORT AND MY COMMENTS,
AREA STUDY,
UPDATING OF AREA STUDY,
SITUATION REPORTS NOS. 1 TO 3
PATROL MAP,

Assessment of Situation Reports

(1)
(1)
(2)
(2)
(12)

DATE: 20.1.11.1973.

P. N. Sisley

P. N. Sisley
Assistant District Commissioner

The Secretary,
Department of the Administrator,
Division District Administration,
KONEDORU, Papua.

In respect of this patrol, I attach

AREA STUDY,
UPDATING OF AREA STUDY,
SITUATION REPORTS Nos. 1, 2 + 3.



DISTRICT HEADQUARTERS ASSESSMENT OF
PATROL AND REPORT

~~ABOVE AVERAGE~~

AVERAGE

[Signature]
DISTRICT COMMISSIONER.

Date: /1973

DEPARTMENT OF THE CHIEF MINISTER & DEVELOPMENT ADMINISTRATION

P.O. Box 2396
KONEDOBU
Papua New Guinea

Ref.: 67-17-4
Date: 15/1/74

The District Commissioner
West New Britain District
P.O. Box 78.....
KIMBE.....

RE: ... KAWORIAN PATROL NO. ... 9 OF 1973/74 ...
CONDUCTED BY MR. ... A.S.C. MORREY
TO ... DASSISMANIA CENSUS DIVISION(S).

... I acknowledge with thanks receipt of:-

- . Situation Report Nos. 1 TO 3
together with assessments. These have been distributed
to appropriate Headquarters' Branches for information
and any action required.
- . ~~Area Study~~ amendments/recompilation.

P Boura
P. BOURA
a/Secretary

DDA 67. 17. 4

KONE.

REPORT NUMBER: 10 of 73/74

DISTRICT: WEST NEW BRITAIN

PATROL CONDUCTED BY: P.W. VAN FLEET

AREA PATROLLED: PART GASMATA, KANDRIAN AND ARAWE G. D.

DURATION OF PATROL: 8-10-73 to 26-10-73 broken

LAST D.D.A. PATROL: 26-10-73 broken

LAST O.L.G. PATROL: 2, 3 & 6 of 73/74

MAP REFERENCE: not attached

OBJECTS OF PATROL: POLITICAL EDUC.N.
STATION: KANDRIAN

SUB-DISTRICT: KANDRIAN

DESIGNATION: A.P.O.

PERSONNEL ACCOMPANYING: NIL

NO. OF DAYS: 15

TOTAL POPULATION AREA: N/A

COUNCIL AREA: Kandrian L.G.C.

HOUS OF ASSEMBLY ELECTORATE:
KANDRIAN GLOUCESTER OPEN
WEST NEW BRITAIN REGIONAL

The District Commissioner,
West New Britain District.
KIMBE./...../



In respect of this patrol, I attach
FIELD OFFICERS JOURNAL, FOLIOS 59 to 64
Patrol INSTRUCTIONS,
THE REPORT AND MY COMMENTS,
AREA STUDY,
UPDATING OF AREA STUDY,
SITUATION REPORTS NOS. 1 to 4
PATROL MAP,

Assessment of Situation Report

(1)
(2)
(1)
(1)
(1)
(1)

DATE: 23/11/1973

P. N. Sisley
Assistant District Commissioner

The Secretary,
Department of the Administrator,
Division District Administration,
KONEDORU, Papua.

In respect of this patrol, I attach

AREA STUDY,
UPDATING OF AREA STUDY,
SITUATION REPORTS Nos. 2

{}



DISTRICT HEADQUARTERS ASSESSMENT OF
PATROL AND REPORT

~~ABOVE AVERAGE~~

AVERAGE

Date: / / 1973

DDCC

①

DEPARTMENT OF THE CHIEF MINISTER & DEVELOPMENT ADMINISTRATION

P.O. Box 2396
KONEDOBU
Papua New Guinea

Ref.: 67-17-4
Date: 15/1/74

The District Commissioner
West New Britain District
P.O. Box 78.....
KIMBE.....

RE:.....~~KANARIAN~~.....PATROL NO...10.....OF 1973/74....
CONDUCTED BY MR.....~~P.W. VAN FLEET~~.....
TO...~~PARTS CASMATA, KANDRIAN AND ARANE~~.....CENSUS DIVISION(S).

... I acknowledge with thanks receipt of:-

- . Situation Report Nos..2.....
together with assessments. These have been distributed
to appropriate Headquarters' Branches for information
and any action required.
- . ~~Area study amendments/recompilation.~~


P Bouraga
P. BOURAGA
a/Secretary *

DDA67.17.5 67-1-2

REPORT NUMBER: 11 of 1973/74
PATRIOT: WEST NEW BRITAIN
PATROL CONDUCTED BY: P.N. SISLEY
AREA PATROLLED: ARAWE CENSUS DIVISION
DURATION OF PATROL: 15/10-19/10/73
LAST D.D.A. PATROL: 18/7-31/9/73
LAST O.L.G. PATROL: 28/5-13/6/73
MAP REFERENCE: NOT ATTACHED

OBJECTS OF PATROL: GENERAL
LOCATION: KANDRIAN
SUB-DISTRICT: KANDRIAN
DESIGNATION: D.O. (ADC)
PERSONNEL ACCOMPANYING: C.J. RAWLINGS
M.B. YOFERA
NO. OF DAYS: 5
TOTAL POPULATION AREA: 2906
COUNCIL AREA: KANDRIAN WARD 18
HOUS OF ASSEMBLY ELECTORATE:
KANDRIAN/GLOUCESTER OPEN
WEST NEW BRITAIN REGIONAL.

The District Commissioner,
West New Britain District.
KIMBE./...../



In respect of this patrol, I attach
FIELD OFFICERS JOURNAL, FOLIOS ^{Sisley 20 to 22}
Patrol INSTRUCTIONS, ^{Rawlings 4037}
THE REPORT AND MY COMMENTS, ^{Yofera 7 to 10}
AREA STUDY,
UPDATING OF AREA STUDY,
SITUATION REPORTS NOS. 1 to 3
PATROL MAP,

(3)
-
-
-
12
-
-

DATE: 19/1/1973

P.N. Sisley
Assistant District Commissioner

The Secretary,
Department of the Administrator,
Division District Administration,
KONEDOBU, Papua.

In respect of this patrol, I attach
AREA STUDY,
UPDATING OF AREA STUDY,
SITUATION REPORTS Nos. 293.

3
✓



S/R 14A B for DHO only

DISTRICT HEADQUARTERS ASSESSMENT OF
PATROL AND REPORT

~~NOVE~~
~~AVERAGE~~
~~BELOW~~

1973

①

DEPARTMENT OF THE CHIEF MINISTER & DEVELOPMENT ADMINISTRATION

P.O. Box 2396
KONEDOBU
Papua New Guinea

Ref.: 67-17-5
Date: 15/1/74

The District Commissioner
West New Britain District
P.O. Box 78.....
KIMBE.....

RE:.....KANDRIAW.....PATROL NO.....11.....OF...1973/74..
CONDUCTED BY MR.....P. N. SISLEY.....
TO.....ARAVE.....CENSUS DIVISION(S).


... I acknowledge with thanks receipt of:-

- . Situation Report Nos.....2 & 3.....
together with assessments. These have been distributed
to appropriate Headquarters' Branches for information
and any action required.
- . ~~Area Study amendments/recompilation.~~

P Bouraga
P. BOURAGA
a/Secretary

PATROL REPORT

H/S



Station: KANDRIAN
 Subdistrict: KANDRIAN
 District: WEST NEW BRITAIN

Population: 10,052

Council Area: KANDRIAN I.C.A. COUNCIL

House of Assembly Electorate: KANDRIAN/GLEBEY

Map Reference: 4 MIL ARAWE

Last Patrol: NO. 11 OF 1973/74

Objects of Patrol: COUNCIL ELECTION

Report No: 12 OF 1973/74

Conducted by: M.B. YOFERA

Designation: TRAINEE PATROL OFFICER

Duration: 7/11/73-22/11/73 AND FROM 24/11/73-7/12/73

No. of Days: 72 DAYS (72 MAN DAYS)

Census Division: GASMATA, ARAWE, KANDRIAN COASTAL

The District Commissioner,

WNB District,
 KIMBE

In respect of this patrol, I attach

- Field Officers Journal Folios To (4)
- Patrol Instructions, (2)
- The Report and my comments, (1)
- Area study, (-)
- Updating of area study (-)
- Situation Reports Nos 1-2, (6)
- Patrol map, (-)
- Assessment of Situation Reports (8)

DATE: 20/2 /1974.

Assistant District Commissioner

The Secretary,
 Department of the Chief Minister and Development Administration,
 KONEDOBUBU, Papua New Guinea.



In respect of this patrol, I attach

- Area study, ()
- Updating of area study, ()
- Situation Reports Nos 1-2 (✓)
- ()
- ()

District Headquarters assessment of
 Patrol & Report..... ~~Above average~~
 Average
~~Below average~~

DATE: / /19

District Commissioner

Handwritten notes: 280, 1/2

DEPARTMENT OF THE CHIEF MINISTER & DEVELOPMENT ADMINISTRATION

P.O. Box 2396
KONEDOBU
Papua New Guinea

Ref.: 67-17-19
Date: 14/3/74.


The District Commissioner
West New Britain District
P.O. Box 78
KIMBE

RE:..... KANDRIAN PATROL NO... 12 OF 1973/74...
CONDUCTED BY MR..... M.B. YOFERA
TO..... GASMATA, ARAWE AND KANDRIAN COASTAL CENSUS DIVISION(S).

... I acknowledge with thanks receipt of:-

- . Situation Report Nos... 2
together with assessments. These have been distributed
to appropriate Headquarters' Branches for information
and any action required.

~~xxxxxxx Area Study amendments/compilation xxx~~


W.P. RYAN
a/Secretary



DDA 67.17.19.

DEPARTMENT OF THE CHIEF MINISTER AND DEVELOPMENT ADMINISTRATION

TELEGRAMS:
TELEPHONE:

P.O. Box 78,
KIMBE, W.N.B.

PAPUA NEW GUINEA

The Secretary,
Department of the Chief Minister
& Development Administration,
P.O. Box 2396,
KONEDOBU.

Date: 1st March, 1974
Our Reference: 67-1-2
Action Officer: W.H. Warren
Designation: a/DC

Your Reference:
Date:

KANDRIAN PATROL REPORTS 1973/74

Attached please find the following:

- (a) Patrol Report No. 12-73/74 submitted by Mr. M.B. Yofera T.P.O., covering the Kandrian Council area. Situation Report No. 2 only is forwarded for your information.
- (b) Patrol Report No. 13-73/74 submitted by Mr. P.W. Van Fleet, A.P.O. This report has been graded as "below average" because of the writer making statements which are quite unfounded. He has not bothered to do any research to substantiate his points. The report cover only is forwarded.
- (c) Patrol Report No. 14-73/74 submitted by Mr. A. Turan, A.F.O. The report cover only is forwarded.

W.H. WARREN
a/District Commissioner

cc: A.D.C. Kandrian

DDA 67. 17. 20/10

REPORT NUMBER: 13 of 73/74
DISTRICT: WEST NEW BRITAIN
PATROL CONDUCTED BY: P.W. VAN FLEET
AREA PATROLLED: PART KANDRIAN & GASHATA
DURATION OF PATROL: 7-11-73 to 21-11
LAST D.D.A. PATROL: 10 of 73/74
LAST O.L.G. PATROL: 6 of 73/74
MAP REFERENCE: not attached

POLITICAL EDC'N
ELECTION EDC'N
REGION KANDRIAN
DISTRICT: KANDRIAN
DESIGNATION: Asst. Patrol Officer
PERSONNEL ACCOMPANYING: nil
NO. OF DAYS: 14 broken
TOTAL POPULATION AREA: na
COUNCIL AREA: KANDRIAN L.G.C.
HOUS OF ASSEMBLY ELECTORATE:
KANDRIAN GLOUCESTER OPEN
WEST NEW BRITAIN REGIONAL

The District Commissioner,
West New Britain District.
KEMBE./...../

In respect of this patrol, I attach
FIELD OFFICERS JOURNAL, FOLIOS 67-70
Patrol INSTRUCTIONS,
THE REPORT AND MY COMMENTS,
AREA STUDY,
UPDATING OF AREA STUDY,
SITUATION REPORTS NOS. 1 & 2
PATROL MAP,

1
2
3
4
5
6

Assessment of Situation Reports

DATE: ..4../..2../1974

P. I. Sisley
Assistant District Commissioner

The Secretary,
Department of the Administrator,
Division District Administration,
KONEDORI, Papua.

In respect of this patrol, I attach
AREA STUDY,
UPDATING OF AREA STUDY,
SITUATION REPORTS Nos.

{
}

Cover Only.

DISTRICT HEADQUARTERS ASSESSMENT OF
PATROL AND REPORT

~~NOVE APPRE~~
~~EPAGE~~
LOI APPRE



~~1/3/74~~
~~1/3/74~~

1/3/74

DEPARTMENT OF THE CHIEF MINISTER & DEVELOPMENT ADMINISTRATION


P.O. Box 2396
KONEDOBU
Papua New Guinea

Ref.: 67-17-20
Date: 12/3/74

The District Commissioner
West New Britain District
P.O. Box 78.....
KIMBE.....

RE:.....KANDRIAN.....PATROL NO. 13.....OF 1973/74.
CONDUCTED BY MR.....P.W. VAN FLEET.....
TO.....PART KANDRIAN COASTAL & GASMAEN.....CENSUS DIVISION(S).

I acknowledge with thanks receipt of Patrol report Jacket.


W.P. RYAN
a/Secretary

DDA67.17.21

4/8

PATROL REPORT

Station: KANDRIAN
 Subdistrict: KANDRIAN
 District: WEST NEW BRITAIN
 Report No: 14-73-74
 Conducted by: A. TURAN
 Designation: ASSISTANT FIELD OFFICER
 Duration: 12/11/73 to 21/11/73
 No. of Days: 10 days
 Census Division: GASMATA

Population: 4,242
 Council Area: KANDRIAN L.G.C.
 House of Assembly Electorate: KANDRIAN/GLOUCESTER
 Map Reference: FOURMIL OF GASMATA OPEN
 Last Patrol: 7/11/73 to 21/11/73
 Objects of Patrol: SUB-DIVISION OF BLOCKS -
 KALAGEN VILLAGE

The District Commissioner,
 WNB District,
 KIMBE

In respect of this patrol, I attach

Field Officers Journal Folios 20 To 21 ,	(7)
Patrol Instructions,	(2)
The Report and my comments,	(1)
Area study,	(-)
Updating of area study	(-)
Situation Reports Nos 1— ,	(4)
Patrol map,	(-)
<i>Assessment of Situation Report</i>	(4)

DATE: 4/2/1974

[Signature]
 Assistant District Commissioner

The Secretary,
 Department of the Chief Minister and Development Administration,
 KONEDOBUBU, Papua New Guinea.

In respect of this patrol, I attach

Area study,	()
Updating of area study,	()
Situation Reports Nos 1-4	()
<i>Cover only.</i>	()
District Headquarters assessment of	Above average
Patrol & Report.....	Average
	Below average

DATE: 1/3/1974

[Signature]
 District Commissioner

Grand Total

DEPARTMENT OF THE CHIEF MINISTER & DEVELOPMENT ADMINISTRATION

P.O. Box 2396
KONEDOBU
Papua New Guinea

Ref.: 67-17-21
Date: 12/3/74

The District Commissioner
West New Britain District
P.O. Box 72.....
KOROR.....

RE:.....KANDRIAN.....PATROL NO. 14 OF 1973/74
CONDUCTED BY MR. A. L. RYAN.....
TO.....GASIMATA.....CENSUS DIVISION (9).

I acknowledge with thanks receipt of Patrol Report Jacket.

W.P. Ryan
W.P. RYAN
a/Secretary
R

PATROL REPORT

Station: *KANDRIAN*
 Subdistrict: *KANDRIAN*
 District: *WEST NEW BRITAIN*
 Report No: *16 - 1973/74*
 Conducted by: *M. B. YOFERD*
 Designation: *PATROL OFFICER*
 Duration: *2/1 - 7/2/74*
 No. of Days: *15 DAYS*
 Census Division: *ARAU*

Population: *10,052*
 Council Area: *KANDRIAN L.G. COUNCIL*
 House of Assembly Electorate: *KANDRIAN/GLACSTER CEN.*
 Map Reference: *WEST NEW BRITAIN REGIONAL -
 & MIL ARAU SERVICE*
 Last Patrol: *12/6/1973/74*

Objects of Patrol:
*Discuss Yap Fishing Co.,
 Trace 8th American road Hospital.
 Investigate break & enter - Amulet.
 Construction of wharfs
 Pol. Education & Gen. Admin.*

The District Commissioner,
 District,
West New Britain

- In respect of this patrol, I attach
- Field Officers Journal Folios *33* To *36* ()
 - Patrol Instructions, (✓)
 - The Report and my comments, (✓)
 - Area study, (✓)
 - Updating of area study ()
 - Situation Reports Nos 1-3, (✓)
 - Patrol map, ()

DATE: *24/4/1974*

[Signature]
 Assistant District Commissioner

The Secretary,
 Department of the Chief Minister and Development Administration,
 KONEDOBUBU, Papua New Guinea.



- In respect of this patrol, I attach
- Area study, ()
 - Updating of area study, ()
 - Situation Reports Nos 1- , ()
 - ()
 - ()
 - District Headquarters assessment of
 Patrol & Report..... Above average
 Average ✓
 Below average

DATE: *9/5/1974*

N. H. [Signature]
 District Commissioner

DEPARTMENT OF THE CHIEF MINISTER AND DEVELOPMENT ADMINISTRATION

P.O. Box 2396

KONEDOBU

Ref. : 67-17-25

Date : 27/5/74

The District Commissioner

West New Britain District

P.O. Box 78

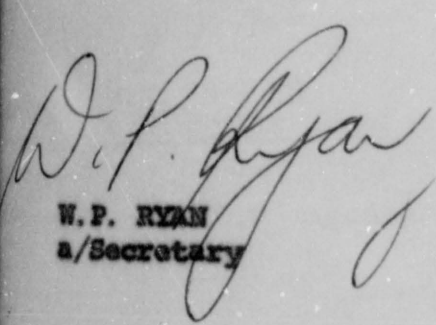
KIMBE

RE : KAMBRIAN PATROL NO. 16 OF 1973/74

CONDUCTED BY MR. M. B. YOFERA

TO : ARAWE CENSUS DIVISION.

I acknowledge with thanks receipt of Patrol Report Jacket.


W. P. RYAN
a/Secretary

DDA 67-17-25



DEPARTMENT OF THE CHIEF MINISTER AND DEVELOPMENT ADMINISTRATION

TELEGRAMS:
TELEPHONE:



P.O. Box 78,
KIMBE, W.N.B.

PAPUA NEW GUINEA

Date: 9th May, 1974

Our Reference: 67-1-2

Action Officer: C.G. Day

Designation: a/DDC

The Secretary,
Department of the Chief Minister
& Development Administration,
KONEDOBU.

Your Reference:

Date:

KANDRIAN PATROL REPORT NO. 16 of 1973/74

Attached please find the cover only of the above patrol report.

The patrol collect a much information of interest to this office. The patrolling officer has improved in his presentation and obviously carried out a useful patrol.

N. F. Fowler

N.F. FOWLER
a/District Commissioner

cc: A.D.C. Kandrian

FILE NUMBER: 17 of 1973/74

DISTRICT: West New Britain

OBJECTS OF PATROL: General Administration
STATION: Eseli

PATROL CONDUCTED BY: D.A. Boyd

SUB-DISTRICT: Kandrian

AREA PATROLLED: Passimena & Gini Raut, DESIGNATION: P.O.

DURATION OF PATROL: 28/1 To 2/3/74 PERSONNEL ACCOMPANYING Constable Morris

LAST D.D.A. PATROL: No. 8 of 1973/74 NO. OF DAYS: 38

LAST C.E.G. PATROL: - TOTAL POPULATION AREA: 6,000

MAP REFERENCE: - COUNCIL AREA: Nil

HOUS OF ASSEMBLY ELECTORATE:
Kandrian Gloucester.

The District Commissioner,
West New Britain District,
KIMBE./...../

In respect of this patrol, I attach

- FIELD OFFICERS JOURNAL, FOLIOS 34 to 43
- Patrol INSTRUCTIONS,
- THE REPORT AND MY COMMENTS,
- AREA STUDY,
- UPDATING OF AREA STUDY,
- SITUATION REPORTS NOS. 1
- PATROL MAP,

(1)
(2)
(1)
(-)
(-)
(4)
(-)
(4)

Assessment of Situation Report

DATE: 10/4/1974

J. Uyassi
Y UYASSI

Assistant District Commissioner

The Secretary,
Department of the Administrator,
Division District Administration,
KORORUA, Papua.



In respect of this patrol, I attach

- AREA STUDY,
- UPDATING OF AREA STUDY,
- SITUATION REPORTS Nos. 1

DISTRICT HEADQUARTERS ASSESSMENT OF
PATROL AND REPORT

ABOVE AVERAGE
AVERAGE
BELOW AVERAGE

18 APR 1974

✓ DISTRICT OF LESIMON
N.F. Fowler
H. [initials]

DEPARTMENT OF THE CHIEF MINISTER AND DEVELOPMENT ADMINISTRATION

P.O. Box 2396

KONEDOBU

Papua New Guinea

Ref. : 67-17-23

Date : 1/5/74.


The District Commissioner
West New Britain District..
P.O. Box 78 ..
KIMBE ..

RE : .. ESELI .. PATROL NO. 17 .. OF 1973/74.
CONDUCTED BY MR. D.A. BOYD ..
TO : .. PASSISMANUA AND GIMI RAUTQ .. CENSUS DIVISION(S).

I acknowledge with thanks receipt of:-

- Situation Report Nos. 1 ..
together with assessments. These have been distributed
to appropriate Headquarters' Branches for information
and any action required.

~~xxxxxx~~


W.P. RYAN
Secretary

DDA 67.17.23



DEPARTMENT OF THE CHIEF MINISTER AND DEVELOPMENT ADMINISTRATION

TELEGRAMS:
TELEPHONE:

P.O. Box 78,
KIMBE, W.N.B.



PAPUA NEW GUINEA

The Secretary,
Department of the Chief Minister
& Development Administration,
KONEDOBU.

Date: 18th April, 1974

Our Reference: 67-1-2

Action Officer: C.G. Day

Designation: a/DDC

Your Reference:

Date:

KANDRIAN PATROL REPORT NO. 17/73-74

Attached please find copies of the relevant documents of the above report.

I note that A.D.C. Kandrian is critical of the amount of information accumulated by the reporting officer over a 38-day patrol. I tend to agree with this assessment. However, tasks as set out in his patrol instructions appear to have been adequately carried out, apart from attention to drainage. This will be followed up.

N.F. Fowler

N.F. FOWLER
a/District Commissioner

cc: A.D.C. Kandrian



DEPARTMENT OF THE CHIEF MINISTER AND DEVELOPMENT ADMINISTRATION

TELEGRAMS: CMKFMIN
TELEPHONE: 4400
LOCAL GOVT. DIV: 44021
CABINET DIVISION: 43001

Sub-District Office
KANDRIAN W.N.E.W.

P.O. BOX 2000
KORORUA
PAPUA NEW GUINEA

The District Commissioner
West New Britain District
P.O. Box 78
KIRIBE

Date: 11th April, 1974
Our Reference: 67-3-2
Action Officer: P.W. SILEY
Designation: XBE DO
Your Reference:
Date:

KANDRIAN PATROL NO. 17 OF 1973/74

Attached please find a copy of Mr. Boyd's report on his patrol to part of the Gimi/Rauto Census Division.

This is a singularly uninspiring report. For 38 days in the field Mr. Boyd has obtained very little information.

The surfacing work done on the road was quite successful with some 10 miles done. This work has improved a number of bad hilly sections and they are now trafficable. However despite instructions no attention was paid to drainage and as a result quite an amount of this stoning could be lost through water damage. A followup patrol will be required to rectify this.

During a visit to Eseli after the patrol I noticed that between the bridge and the Base Camp that 11 small coconut plantations have been started by the people. Mr. Boyd must have missed this or considered that this startling change of attitude of the people was not worthy of comment.

I feel sure that an Officer spending 38 days in close contact with the people could have obtained more information than is recorded here. I consider that the patrol report is well below average and as a result the patrol a costly waste of time.

For your information and comment, please.

Y. Uyassi
Y. UYASSI
ASSISTANT DISTRICT COMMISSIONER

cc Mr. D. A. Boyd.
Base Camp
ESELI

67-17-29

PATROL REPORT

Report number: 19 of 73/74
 District: WEST NEW BRITAIN
 Patrol conducted by: I.R. PATTISON
 Area patrolled:
 Duration of patrol: 25/2/74 to 14/3/74
 Last D.D.A. patrol:
 Last O.L.G. patrol:
 Map reference: Fourmil Arawe

Objects of patrol: Area familiarisation;
 accompany taxpayers meetings; council
 Station: KANDRIAN works programme.
 Subdistrict: KANDRIAN
 Designation: Patrol Officer
 Personnel accompanying:
 Number of days: 18
 Total population of area: 10052
 Council area: Kandrian L.G.C.
 House of Assembly Electorate: Kandrian/Gloucester
 Open
 W.N.B. Regional

The District Commissioner,
 W.N.B. District,
 KIMBE

- In respect of this patrol, I attach
- Field Officers Journal Folios 68 T 72 , (1)
 - Patrol Instructions, (1)
 - The Report and my comments, (1)
 - Area study, (-)
 - Updating of area study, (-)
 - Situation Reports No's 1- 4, (16)
 - Patrol map, (-)

DATE: 9 / 5 19 74

Y. Uyassi
 Assistant District Commissioner

The Secretary,
 Department of the Administrator,
 Division of District Administration,
 KONEDOBUBU, Papua New Guinea.

- In respect of this patrol, I attach
- Area study, ()
 - Updating of area study, ()
 - Situation Report No's. 1- ()
 - ()
 - ()
 - District Headquarters assessment of
 Patrol & Report..... Above average
 Average ✓
 Below average



Date: 24 / 6 / 1974

W.H. Warner
 District Commissioner

DEPARTMENT OF THE CHIEF MINISTER AND DEVELOPMENT ADMINISTRATION

P.O. Box 2396

KONEDUBU

Papua New Guinea

Ref. : 67-17-29

Date : 12/7/74.

The District Commissioner
West New Britain District

P.O. Box 78

KIMBE

RE: KANDRIAN PATROL NO. 19 OF 1973/74.

CONDUCTED BY MR. I.R. PATTERSON X PATTISON.

TO: ARAME CENSUS DIVISION(S).

I acknowledge with thanks receipt of Patrol Report Jacket and
Patrol Report.

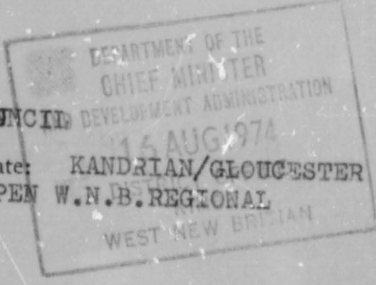
P. BOURAGA
Secretary

DDA67-17-32

PATROL REPORT

Station: KANDRIAN
 Subdistrict: KANDRIAN
 District: WEST NEW BRITAIN
 Report No: 21 of 1973/74.
 Conducted by: DENNIS A. SAROYA
 Designation: TRAINEE PATROL OFFICER
 Duration: 10/6/74 to 10/7/74
 No. of Days: 14
 Census Division: GIMI/PAUTO

Population: 3671
 Council Area: NON COUNCIL
 House of Assembly Electorate: KANDRIAN/GLOUCESTER
 Map Reference: OPEN W.N.B. REGIONAL
 Last Patrol:
 Objects of Patrol: CENSUS REVISION GENERAL ADMIN



The District Commissioner,
 W.N.B. District,
 P.O. Box 78, Humbero

- In respect of this patrol, I attach
- Field Officers Journal Folios To , ()
- Patrol Instructions, (✓)
- The Report and my comments, (✓)
- Area study, ()
- Updating of area study ()
- Situation Reports Nos 1- , (✓)
- Patrol map, (✓)

DATE: 12/8/1974

[Signature]
 Assistant District Commissioner

The Secretary,
 Department of the Chief Minister and Development Administration,
 KONEDOBU, Papua New Guinea.



- In respect of this patrol, I attach
- Area study, ()
- Updating of area study, ()
- Situation Reports Nos 1- , ()
- ()
- ()

District Headquarters assessment of
 Patrol & Report.....
 Above average
 Average ✓
 Below average

DATE: 22/8/1974

[Signature]
 District Commissioner

POPULATION

Date of Census	Village	TOTALS (Excluding Absentees)				ABSENTEES (Resident outside Electorate)				Grand Total
		Under 18 years		18 years and over		Under 18 years		18 years and over		
		M	F	M	F	M	F	M	F	
2/1/74	ADRE	15	20	12	16	-	-	11	2	76
2/1/74	ADRE	30	31	22	22	-	-	10	-	115
2/1/74	ADRE	29	17	26	23	2	-	10	1	110
2/1/74	ADRE	12	10	10	8	-	-	1	-	49
2/1/74	ADRE	36	41	25	26	1	1	13	2	146
2/1/74	ADRE	73	60	49	51	-	-	10	-	234
2/1/74	ADRE	34	36	25	24	-	1	17	1	131
2/1/74	ADRE	4	6	3	11	-	-	3	-	33
2/1/74	ADRE	27	23	21	17	1	-	11	1	33
2/1/74	ADRE	27	23	35	29	-	-	2	-	118
2/1/74	ADRE	77	67	40	45	9	4	20	7	269
2/1/74	ADRE	39	46	24	32	2	3	13	3	184
2/1/74	ADRE	32	35	47	34	3	2	9	1	177
2/1/74	ADRE	23	21	13	21	4	2	11	1	96
2/1/74	ADRE	21	25	15	17	2	-	6	1	89
2/1/74	ADRE	9	13	14	8	-	1	3	-	47
2/1/74	ADRE	26	33	26	29	-	-	10	-	118
2/1/74	ADRE	13	12	14	15	-	-	-	-	59
2/1/74	ADRE	30	32	23	23	2	-	10	3	141
2/1/74	ADRE	21	13	13	12	-	-	6	-	61
2/1/74	ADRE	23	18	19	16	1	-	1	-	71
2/1/74	ADRE	12	15	15	9	-	-	4	-	52
2/1/74	ADRE	32	33	23	25	1	-	11	-	130
2/1/74	ADRE	36	34	27	32	3	6	22	1	188
2/1/74	ADRE	9	14	11	12	-	-	8	1	35
2/1/74	ADRE	3	33	13	14	6	4	24	2	112
2/1/74	ADRE	19	19	30	21	-	-	2	-	73
2/1/74	ADRE	13	11	19	21	1	4	10	6	65
2/1/74	ADRE	12	24	17	19	1	1	21	3	114
2/1/74	ADRE	16	1	17	15	-	-	6	-	70
2/1/74	ADRE	74	61	3	30	-	-	3	1	271
2/1/74	ADRE	13	11	7	17	1	-	-	4	70
		307	308	713	727	41	36	312	14	3671

Figures for 1974 are the same as last year's. I put them in again because when the patrol was on ADRE the way there, it occurred that there was no body there so didn't go there.

I was able to record the names of the people of the village, ADRE and ADRE villages which the patrol last year's counted. It was the same problem as stated above.