

NATIONAL ARCHIVES & PUBLIC RECORDS SERVICE
OF PAPUA NEW GUINEA

PATROL REPORTS

DISTRICT: MOROBE

STATION: SIASSI, 1972 - 1973

Original documents bound with reports
for: Finschhafen, volume 24.

Papua New Guinea Patrol Reports

Digitized version made available by



Copyright: Government of Papua New Guinea. This digital version made under a license granted by the National Archives and Public Records Services of Papua New Guinea.

Use: This digital copy of the work is intended to support research, teaching, and private study.

Constraints: This work is protected by the U.S. Copyright Law (Title 17, U.S.C.) and the laws of Papua New Guinea. Use of this work beyond that allowed by "fair use" requires written permission of the National Archives of Papua New Guinea. Responsibility for obtaining permissions and any use and distribution of this work rests exclusively with the user and not the UC San Diego Library.

Note on digitized version: A microfiche copy of these reports is held at the University of California, San Diego (Mandeville Special Collections Library, MSS 0215). The digitized version presented here reflects the quality and contents of the microfiche. Problems which have been identified include misfiled reports, out-of-order pages, illegible text; these problems have been rectified whenever possible. The original reports are in the National Archives of Papua New Guinea (Accession no. 496).

MOROBE DISTRICT

PATROL REPORTS

1972 - 73

FINSCHHAFEN

<u>REPORT NO.</u>	<u>OFFICER CONDUCTING PATROL</u>	<u>AREA PATROLLED</u>
1-72-37	N. Lari	YABIM C.D.
2-72-73	I.V. Knox	DEBUA (jacket
3-72-73	F. Haviland	KOTTE, YABIM C.D. "
4-72-73	A.P. Stark	KOTTE C.D. "
5-72-73	N. Lari	KOTTE C.D. "
7-72-73	B.T. Henao	KOTTE MATE C.D. "
8-72-73	T.M. Sabadi	KOTTE C.D. "
9-72-73	B.T. Henao	KUA C.D. "
10-72-73	R. Bonnick	YABIM, KOTTE C.D. "
11-72-73	P.H. Simpson	KOTTE, KALASA & DEBUA C.D. "
12-72-73	S.G. Cottingham	KOTTE C.D. "
13-72-73	P.H. Waide	KOTTE C.D. "
14-72-73	P.H. Waide	YABIM C.D.
<u>PINDUI</u>		
1-72-73	B.R. Ede	KUA VALLEY & PINDUI FINSCHHAFEN ROAD ROUTE"
2-72-73	H.B. Muten	HUBE C.D. "
3-72-73	H.B. Muten	KUA VALLEY, HUBE C.D. "
4-72-73	G.J. Lloyd-Smith	HUBE C.D. "
5-72-73	B.R. Ede	HUBE C.D. "
6-72-73	H.B. Muten	BULUM VALLEY
7-72-73	S. Arabata	BULUM & KUA "
8-72-73	B.R. Ede	HUBE C.D. "
9-72-73	G.J. Lloyd Smith	HUBE C.D. "
10-72-73	S. Arabata	MONGI VALLEY AREA
11-72-73	G.J. Lloyd-Smith	HUBE C.D. "

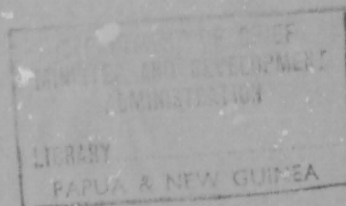
12-72-73	G.J. Lloyd-Smith	KUA C.D.	"
13-72-73	G.J. Lloyd-Smith	KUA C.D.	"
14-72-73	L.D. Sayer	KUA C.D.	"

SIALUM

1-72-73	A.P. Stark	DEDUA C.D.	"
2-72-73	A.P. Stark	DEDUA & KALASA C.D.	"
3-72-73	W. Abore	DEDUA C.D.	"
4-72-73	A.P. Stark	KALASA C.D.	"

SIASSI

1-72-73	S. Cottingham	SIASSI C.D.	"
2-72-73	S. Cottingham	SIASSI C.D.	"
3-72-73	A. Herbert	SIASSI C.D.	"



PATROL REPORT

Stat. no: <i>517551</i>	Population: <i>8,603</i>
Sub-District: <i>FINSCHHAGEN</i>	Council Area: <i>517551</i>
District: <i>MORobe</i>	House of Assembly Electorate: <i>FINSCHHAGEN</i>
Report No: <i>1 of 1972/73</i>	Map Reference: <i>FOUR MK 578,870</i>
Conducted by: <i>S. COFFINHAM</i>	Last Patrol: <i>APRIL 1972</i>
Designation: <i>PATROL OFFICER</i>	Objects of Patrol: <i>(1) TAX COLLECTION</i> <i>(2) POLITICAL EDUCATION</i>
Duration: <i>10/5 - 26/5/72</i>	
No. of Days: <i>17 DAYS</i>	
Census Division: <i>517551</i>	

The District Commissioner,

District,

In respect of this patrol, I attach

Field Officers Journal Folios	To	()
Patrol Instructions,		()
The Report and my comments,		()
Area study,		()
Updating of area study		()
Situation Reports Nos 1—		()
Patrol map,		()

DATE: / /19

Assistant District Commissioner

The Secretary,
Department of the Chief Minister and Development Administration,
KONEDOBU, Papua New Guinea.

In respect of this patrol, I attach

Area study,	()
Updating of area study,	()
Situation Reports Nos 1—	()
	()
	()

District Headquarters assessment of	Above average
Patrol & Report.....	Average
	Below average

DATE: / /19

R. GALLOWAY
District Commissioner

67-6-145

The District Commissioner
Morobe District
P.O. Box 572
LAE

25th September 1973

67-6-145
R.G. Orwin
a/DDC

973

67-1-1

17th September 1973

SIASSI PATROL NO. 1-1972/73

I acknowledge with thanks receipt of Patrol Report Jacket,
arising out of the above patrol of SIASSI Census Division,
as submitted by Mr. S. COTTINGHAM, Patrol Officer.

W.P. RYAN
a/Secretary

54 67-6-145



DEPARTMENT OF THE CHIEF MINISTER AND DEVELOPMENT ADMINISTRATION

TELEGRAMS:
TELEPHONE:

Morebe District,
P.O. Box 572
LAE, PAPUA NEW GUINEA

The Secretary
Department of the Chief Minister
and Development Administration
P.O. Box 2396
KOROROBU

Date: 17th September, 1973
Our Reference: 67-1-1
Action Officer: R. Hoad
Designation: D.O./Lands
Your Reference: 67-1-0
Date: 6th September 1973

PATROL REPORTS - MOROBE DISTRICT - 1972/73

LAE SUB DISTRICT : BOANA

Kasanombe was a temporary base camp attached to Boana Patrol Post. Patrols which originated from Kasanombe should be designated as Boana patrols.

Please amend the following reports:

Kasanombe No. 3 - Patrol by Mr. R. L. Fryer - to read Boana No. 3

Kasanombe No. 5 - Patrol by Mr. R. L. Fryer - to read Boana No. 5

Copies of Patrol Report jackets Nos. 13, 14 and 16 herewith.

FINSCHHAFEN SUB DISTRICT

Finschhafen No. 6: No report of this number was submitted. It appears that the patrol conducted by Mr. Stark, patrol officer, concluded at Sialum Patrol Post. When the report was submitted, Mr. Stark gave the report a Sialum number - i.e. Sialum No. 1 - 1972/73. Neither the Assistant District Commissioner, Finschhafen, nor my staff noticed the error.

... Finschhafen No. 9: Copy of the patrol report jacket of the report by Mr. Henao, Assistant Field Officer, herewith

... Siassi No. 1: Copy of the patrol report jacket of the report by Mr. Cottingham herewith.

KABWUM SUB-DISTRICT

... Kabwum No. 6: Copy of the patrol report jacket of the report by Mr. Soul herewith.

MARUM SUB-DISTRICT (Continued)

Wanu No. 5: Copy of the patrol report jacket of the
... report by Mr. Glyun herewith.

KALAPIT SUB-DISTRICT

Wanboat No. 2: Copy of the Patrol report jacket of the
... report by Mr. T. Bau herewith.

V. Vele
(V. VELE)
District Commissioner

MM 67-637 H.9

PATROL REPORT

Report number: 2 of 1972/73

District: MOROBE

Patrol conducted by: S.G. COPPINGHAM

Area patrolled: SIASSI CENSUS DIVISION

Duration of patrol: 3/10 - 6/10/72

Last D.D.A. patrol: 10/8 - 5/9/72

Last O.L.G. patrol: 10.8 - 5/9/72

Map reference: Journal 1/45 SAG
Milinch-Rooke, Siassi, Sakar, Tolikiwa.
Patrol map attached.

Objects of patrol: 1. Investigate food shortage.
2. Complete Area study/Census

Station: SIASSI PATROL POST.

Subdistrict: FINSCHHAFEN.

Designation: PATROL OFFICER.

Personnel accompanying: Mr. T. Clarke RDO, Asst.

Number of days: 4 days.

Total population of area: 8,664.

Council area: SIASSI L.G.C.

House of Assembly Electorate: FINSCHHAFEN OPEN.

The District Commissioner,

District,

LAC

In respect of this patrol, I attach

Field Officers Journal Forms To *unknown* (X)

Patrol Instructions, ()

The Report and my comments, (X)

Area study, ()

Updating of area study, (X)

Situation reports No's 1-- ()

Patrol map, ()

Camping Allowance claim

DATE: 21/11/1972

Chun...

Assistant District Commissioner

The Secretary,
Department of the Administrator,
Division of District Administration,
KONEDOBU, Papua New Guinea.

*Old area study attached
New area study attached
2/11*

In respect of this patrol, I attach

Area study, ()

Updating of area study, ()

Situation Report No's 1-- ()

()

()

District Headquarters assessment of Above average

Patrol & Report Average

Below average

Date: 19/12/1972

Gordon Smith
District Commissioner
RS

POPULATION

Date of Census	Village	TOTALS (Excluding Absentees)				ABSENTEES (Resident outside Electorate)				Grand Total
		CHILD (Under 15 yrs)		ADULT		CHILD (Under 15 yrs)		ADULT		
		M.	F.	M.	F.	M.	F.	M.	F.	
AIYAU	31/8/72	54	39	48	67	18	15	37	14	292
16/8/72	ARAMOT	111	117	21	95	1	1	25	5	446
25/8/72	Arenai-Mutu	30	26	30	25	1	-	8	2	122
3/10/72	Arot.	26	19	25	28	1	1	10	3	113
22/8/72	Anpwe!	47	38	37	58	8	4	25	11	229
3/10/72	Awar.	29	32	26	25	-	-	6	1	119
4/9/72	Barang!	22	36	38	54	5	6	21	7	189
6/10/72	Barim.	53	64	71	62	6	9	35	9	309
14/8/72	Birik.	59	69	59	56	2	1	15	7	268
3/10/72	Bun.	33	23	17	25	-	-	11	1	110
30/8/72	Gasem.	73	53	61	83	8	7	41	16	342
11/8/72	Gauru.	76	64	71	80	1	1	20	3	316
30/8/72	Gom.	31	33	43	47	10	6	19	9	198
28/8/72	Gomlongan.	46	47	87	88	5	3	31	5	312
22/8/72	Kabi.	43	50	47	60	-	-	14	-	214
23/8/72	Kampalap.	110	100	108	109	11	4	58	12	512
25/8/72	Malai.	102	70	89	94	21	16	54	27	473
17/8/72	Mandok.	111	101	79	96	2	-	59	9	457
31/8/72	Mararamu.	91	75	96	121	9	13	51	17	473
15/8/72	Marili.	67	34	46	50	2	-	12	2	312
3/10/72	Mulan.	45	44	48	46	-	1	13	1	198
16/8/72	Mutu-Malau.	9	14	12	10	-	-	9	1	55
4/9/72	Omom.	28	38	35	50	3	3	21	8	186
28/8/72	Opai.	16	22	29	47	5	-	18	3	140
30/8/72	Oropot.	37	32	44	58	5	6	19	9	210.
29/8/72	Owongai.	31	29	31	38	3	1	15	7	155
23/8/72	Sakar.	73	44	51	48	-	-	4	-	220
20/8/72	Salaboran	10	10	13	12	-	-	1	-	46
26/8/72	Sanpanem.	11	20	15	12	-	-	3	1	62
29/8/72	Tarawe	51	36	62	76	21	22	94	45	407
24/8/72	Tum.	95	96	98	99	12	16	89	30	535
3/10/72	Tul.	64	54	44	51	-	-	10	-	223
15/8/72	Yaga,	33	24	27	30	5	2	14	4	139
12/8/72	Yangla.	86	72	62	64	1	10	63	17	381
TOTALS		1803	1625	1740	1964	172	148	926	286	8,664.

JAW:RW

67-6-37

P.O. Box 2396
KONEDOBU

1st February, 1973

The District Commissioner
Morobe District
P.O. Box 572
LAE

SIASSI PATROL NO. 2 - 1972/73

Reference your minute of the 19th December, 1972.

I acknowledge with thanks receipt of notification of the above patrol of the SIASSI Census Division and also the Area Study amendments, as submitted by Mr. S.G. Cottingham, Patrol Officer.

A well documented and detailed amendment to the SIASSI Area Study by Mr. Cottingham.

S.G. LITTLE
a/Secretary

AREA STUDY/SIASSI CENSUS DIVISION - 1972.

(26)

INTRODUCTION.

All details as per 1971 Area Study with the exception that there are now 34 villages, and the population now stands at 8,664.

(b) POPULATION - DISTRIBUTION AND TRENDS.

25

The annual census was completed and compiled during this patrol, 2-72/73 and 1-72/73. Details of village population are included on the inside of each Patrol Jacket.

There is a 34.4% absentee rate of all male adults, ie. the main working force. This is a sizable drop compared to last years figure of 54.9%. There are only two factors that I can see attributing to this reduction. +1. The present unrest in the work centres, ie. Towns, and the fact that last years figure was taken for adults 16 - 45 years, and this years was, all adults.

There have been no new industries created in Siassi to induce the workers to return.

The Majority of villages in the Kowai region are linked by vehicular track. The remaining regions of Kaimanga and Islands, are still somewhat isolated from each other.

(c) SOCIAL GROUPINGS.

24

UNCHANGED FROM 1971.

(a) LEADERSHIP.

23

The general elections for the Siassi Local Government Council was held during May this year. Of the original 15 councillors only 7 were returned to office, plus 8 newly elected members.

The Council members for this term are:-

<u>WARD</u>	<u>NAME.</u>	<u>Approx. AGE</u>	<u>VILLAGE.</u>
1	MAKUK SENAT	30	BARIM
2	SOM TALI	35	OWONGAI
	LEVI AILAPON	27	TARAWÉ
	SOKA KABONG	40	GOM
	ALUNGA AILAPON	38	MARARAMU
6	RAUR YAL	34	AROT
7	KETOM NABUN	32	KAMPALAP
8	PABULU KASALE	40	MARILI
9	TOBIAS NAKAIYE	40	YANGLA
10	MANASE KUSE	40	SALABORAN
11	KIRIU GAUWE	40	AWAR
12	BEN BATE	35	MALAI
13	BANKA GUGUAN	32	TUAN
14	AGARA UBUL	35	MANDOK
15	MARSIENG GIRING	48	MUTUMALAU.

None of these gentlemen are exceptional leaders, but all are trying their best.

There is no change in the traditional leadership pattern.

(e) LAND TENURE AND USE.

22

UNCHANGED FROM 1971.

The situation regarding the resettlement blocks remain the same. There will be 4 new cattle projects started this year.

(f) LITERACY

(21)

See appendix 'A' for attendance figures at all schools in the Census division, for 1972.

The Australian Lutheran Mission runs eleven Primary schools and one High school, and the Catholic Mission run 2 Trinity schools in the area. There are no government schools.

All other factors remain unchanged.

(g)

STANDARD OF LIVING.

20

UNCHANGED FROM 1971.

(h) MISSIONS.

19

UNCHANGED - There is no tension between congregations; in some villages both Catholic and Lutheran share the one church on different days.

(1)

NON-INDIGENES

18

Plantations.- Gizarum plantation is owned and run by the Aust. Lutheran Mission by an Australian Manager, resident with his wife and 2 children. There is an Australian Mechanic on the property as well.

This is the only Non-indigenes plantation on Siassi.

Fishing.- During the past twelve months there have been some attempts by various Non-indigene ~~business~~ business men to set up a fishing industry at the Southern end on the Siassi island group. All of these went bankrupt, and this left the Siassi people with a feeling of bitterness towards them as many fish were never paid for.

Now, there is yet another Australian trying his hand at setting up a fishing industry. His method is very different from the others and has the full co-operation of the people and both Missionaries. He is living on Mandok island, paying strictly cash for fish, and will eventually offer shares to the local people, turning it into a co-operative.

Gizarum plantation employs approx 60 workers. The Fishing venture employs only 2 local workers, however, the industry does no fishing itself, but buys direct from the local populous.

Gizarum has its own ship and port for transport, while the Fishing ind. transports fish to Lablab where it is flown to Lae and Goroka.

(j) COMMUNICATION.

17

Roads: GIZARUM/PATROL POST ROAD (7m.) This road links the Gizarum plantation, Gizarum Port, Gelem High School, Gelem Primary School, Onom Village and Berong village to the Administration Centre. The road is a 4 WD unsurfaced road, accessible nearly all year round.

Patrol Post/Gomlongan Road (5 $\frac{1}{2}$ m.). This road links Awelkon Primary School, Nagop Primary School, Awelkon Health Centre, Gomlongan village, Tarawe village, Cpai Village and Owongai village to the Admin. Centre. This is an unsurfaced road only accessible during the dry season.

PATROL POST/AUPWEL ROAD (10m.). This road is approx. 10 miles long and $\frac{2}{3}$'s completed. Work is still continuing, although the emphasis this year has been upgrading the existing sections. It is unsurfaced and accessible nearly all year round. The road links at present:- Com Airstrip, Samanai and Aimalu Primary Schools, Aiyau and Gasam Aid Posts, Gom Gasam, Oropot, Aiyau and Mararamu villages to the Patrol Post.

Lab Lab/Gauru Road.- UNCHANGED from '71.

LAB LAB/ MARILI ROAD = " " "

are:- Vehicles using the patrol post road network
4 Motor Cycles (all under 100cc)
3 Toyota Landcruisers (Long Wheel Base)
2 Land Rovers.
1 Nissan Patrol.
4 Tractors and Trailers.

SEA. UNCHANGED FROM '71. Work on the Aupwel wharf is to be started this financial year. \$1000. RDF money has been received, and the L.G. Engineer has surveyed the site.

AIR. UNCHANGED FROM '71.

RIVER TRANSPORT. NIL.

(k) TECHNICAL AND CLERICAL SKILLS.

(11)

Approx. Numbers present and resident at siassi
are:-

Teachers	44
Clerks	6
DRIVERS	7
Carpenters	Numerous self taught carpenters
Boatscrew	20.

The majority of skilled and semi skilled workers
are absent, working in the towns.

(1). THE STAGE OF POLITICAL DEVELOPMENT.

The political awareness of the people remain the same as last year. What with radio, newsletters, political education by field staff and schools, these people have a good understanding of the political stage of the country, especially those under 30 years.

The society is still divided into 3 distinct groups- KOWAI, KAIMANGA and ISLAND. While there is no outward conflict between them, there is a feeling of superiority over the other two groups in each case.

Relationships with the L.G. Council and Admin. are amiable.

14

(m) THE ECONOMY OF THE AREA.

See appendix 'B' for a list of the economic trees per village in this census division. The Grand Total figures are as follows.

Coconuts (Copra)	101,628 Mature.	75,386. Immature.
Coffee.	4,235 "	1,086. "
Cocoa.	6,303. "	6886. "

The approx. total production for the last year from the above trees, expressed in volume and value, is as follows.

Copra.	347,200 lb.	\$6,944:00	(bought at +/- 2¢ / lb.).
Coffee.	48 lb.	\$ 5:82	(" " 14 ¢ / lb.).
Cocoa.	6,248 lb.	\$ 249:92	(" " 4 ¢ / lb.).

The approx total production of copra possible, based on 50 nuts/ tree and 5 nuts/ lb of dried copra, should equal 1,016,280. lb. In other words 669,080 lb of copra, theoretically, was left on the tree unpicked.

Comparing this years figure of 347,200lb copra produced to last year's figure of 695,061lb. there has been a considerable drop in the production. I feel this has been caused by the drop in price per lb of copra paid by the buying centres. Not so much as that the price drop was drastict, but that it gave the producers no incentive to work this year. Also, there has been very little produced during the past 4 - 5 months because of the drought. Many nuts are not maturing before they drop off. Fires have claimed many trees also this last year.

There are two weekly produce markets. One is at Lablab Mission Station and the other at Siassi Patrol post. The produce comes from the subsistance gardens and is not grown on a large scale. It is basicly for the station employees to purchase.

The estimated income received from wage labour is as follows:-

Gizarum Plantation	50 employees(some seasonal)	\$369½ wk.
Gelem.	7 "	35
Patrol Post.	4 "	50
Council.	10 "	59

.....

(M) Cont'd.

13

Aupwel Cath.Mission.	1 Employee	\$4:00/ WK.
Awelkon Lut.Mission.	3 "	25:00
Teachers.	41 "	300:00
Aid Post Gov't.	3 "	62:00
Aid Post Mission	3 "	60:00
Fishing Ind.	2 "	12:00
		<u>\$1476:00 per Week.</u>

ANNUAL WAGES EARNED ON SIASSI = \$86,752:00.

Cash earnings from other sources for past 12 months :-

Road Work.	\$1,100.
copra	6,944.
Coffee	6.
Cocoa	250.
Patrol Carriers.	100.
Sale of Carvings.	1,000.
Trochus/ shell.	200.
Pensions (police)	4,320.
Fishing Ind.	2,000.

\$15,920. per 12 months.

WAGES EARNED ON SIASSI FOR ONE YEAR. = \$86,752:00
CASH EARNINGS OTHER SOURCES " " = \$15,920:00.

ESTIMATED TOTAL CASH INCOME -PAST 12 MONTHS. \$102,672:00

The Siassi Co-operative is still hampered by lack of transport (Shipping). I refer to Area Study 1971. It is hoped to remedy this soon as the M.V. Siassi is due to return on the 13th. November. 72. It will be based at Siassi, picking up copra and cocoa from the outlying islands and coastal villages bringing it to a central storing point from where a larger ship will call to take it to Lae Market.

Some enthusiasm in the co-operative has died since its formation, but it is hoped this will be rejuvenated with the return of the "peoples' own ship" the M.V. SIASSI.

The Total Share Capital stands at \$14,362:50.

12

(r) Cont'd.

Outstanding entrepreneurs remain unchanged from the 1971 Area Study.

There have been no difficulties in reaching the tax obligations in general. Some isolated and general problems were met and dealt with, I refer you to my 1-1-0 Confidential, addressed to the DLGO.Lae, dated 24th, September, 1972.

An estimated, but realistic figure, of the total savings in the Commonwealth Savings Bank for the Siassi Census Division is \$19,044.00. (There is no other Bank Agency operating in this area.

The per capita income for Siassi, taken from figures over the past 12 months, would be approx. \$11:63c

This total cash income is definitely not evenly distributed throughout the census division. There are wealthier villages and individuals than others. This is certainly so in the islands area, where they get a good return for their carvings, and now with this fishing venture. The individual entrepreneur and the teachers are the wealthy sector of the populous.

(n)

POSSIBILITIES OF EXPANDING ECONOMY?

11

With the present prices for copra and coffee being what they are, it would be virtually impossible to induce the people to increase plantings. As it is now two thirds of the copra is being left on the trees. (see section M under production figures).

As far as sufficient arable land being available there is ample on Umboi Is. Less than 50% is being used at present. Whilst the smaller islands are becoming cramped for space, the island people have little desire to migrate to resettlement areas on Umboi.

A newly set up industry is fishing. At present this is being run by an expatriate Sea Captain, Mr B. GRANT, he is living on Mandok Is. with the people. He has 2 dinghies and 3 deep freezes from which he operates. He himself is not fishing, but is buying from the local people who, themselves, fish. He intends expanding the venture in the future by taking in local shareholders and eventually turning it over to them as a co-operative.

D.A.S.F. are promoting the increase of indigenes owned cattle herds. 30 head were purchased just recently to build up existing herds and create 4 new ones.

(o) ATTITUDE TOWARDS LOCAL GOVERNMENT.

Generally, unchanged from last year.

The people are perhaps a little overexpectant of the capabilities of this Council, its recurrent rev. is only \$8000. and no great feats of development can be achieved during one year with this sort of money. In general the people are behind the council, and slowly over the years each area will receive some benefit from the council, if it hasn't already done so.

There were complaints made during this years tax collection, some were founded and are discussed in my 1-1-0 confidential to the DLGO. LAE date 24th. Sept. '72. Naturally, no-one likes to pay taxes.

The people are reluctant to work on self help projects, but this is no reflection on the council, it is purely the people demanding higher wages for work these days.

The councillors are carrying out their responsibilities in their villages, and it would appear that the people are satisfied with their representatives.

9

(p) ATTITUDE TOWARDS CENTRAL GOVERNMENT.

UNCHANGED. Last year there was this disalusionment with the Government over the 8 month period when there was no "Kiap/Magistrats" available. (I refer you to the Situation Report of Patrol report 1 of 71/72, under Political-Government General). This is now past history and the people harbour no ill feeling now. Patrols are well received by each village.

8

(Q) ACCOMMODATION SERVICES AND FACILITIES.

UNCHANGED FROM 1971 AREA STUDY.

(7)

APPENDIX A

SCHOOL ATTENDANCE FIGURES.

<u>HIGH SCHOOL</u>	<u>FORM</u>	<u>MALE</u>	<u>FEMALE</u>	<u>TOTAL</u>
GELEM	1	57	24	81
	2	59	18	77
	3	21	7	28
<u>PRIMARY SCHOOLS</u>	<u>GRADE</u>	<u>MALE</u>	<u>FEMALE</u>	<u>TOTAL</u>
AWELKON	2	11	12	23
	4	19	21	40
	6	35	16	51
GELEM	2	13	19	32
	3	5	4	9
	4	13	14	27
GUN	1	21	17	38
	2	17	11	28
	3	19	7	26
LABLAB	1	18	7	25
	2	20	20	40
	3	13	7	20
	4	46	19	65
	5	30	26	56
	6	29	12	41
MAJONG	1	25	17	42
	2	18	21	39
	3	26	13	39
MALAI.	1	20	13	33
	3	22	12	34
MOLMOL	1	22	18	40
	2	16	16	32
	3	14	14	28
	4	8	19	27
	5	10	16	26
	6	16	13	29
SAMANAI.	2	11	12	23
	3	17	6	23
	5	23	17	40
TAGOP.	2	26	13	39
	5	26	10	36.

....cont.

APPENDIX A CONT.

(6)

<u>PRIMARY SCHOOL.</u>	<u>GRADE</u>	<u>MALE</u>	<u>FEMALE</u>	<u>TOTAL.</u>
AIMALU (TATAU)	2	17	11	28
	3	13	13	26
	4	22	20	42
	5	17	22	39
TUAM	1	11	9	20
	2	16	12	28
	3	10	15	25
	4	18	10	28

All the above schools are run by the Aust. Lutheran Mission.

CATHOLIC MISSION SCHOOLS.

PRIMARY SCHOOLS.

Aupwel-St. Patrics	2	1	10	11
	3	2	9	11
	4	8	9	17
	5	-	-	-
Mandok.-St Finbare	1	10	6	16
	2	10	10	20
	3	8	14	22
	4	1	12	13
	5	14	9	23
	6	18	20	38

GRAND TOTALS - HIGH SCHOOL = 186
 PRIMARY SCHOOL = 1448

There are 1,634 school children attending schools in the Glassl Census Division.

APPENDIX 'B'.

CENSUS OF ECONOMIC TREES IN SIASSI CENSUS DIVISION

15

COCONUT (COPRA) TREES.

<u>VILLAGE</u>	<u>MATURE TREES</u>	<u>IMMATURE TREES.</u>
Aupwel	8173	5650
Arot	1554	1548
Aiyau	835	883
Awar	2052	1595
Arongi-mutu	1674	902
Aromot	660	108
Bun	2070	569
Barang	4092	2844
Berim	1572	124
Birik	1103	1236
Gazem	5086	1208
Gom	2903	30
Gomlengan	5127	248
Gauru	5030	3970
Gun (Plantation)	60	10998
Kampalap	3802	6161
Kabi	5607	1207
Kenday (settlement)	-	115
Muru(Mandok)	1617	1799
Malai	6711	5729
Macalaz(Tuan)	66	45
Marili	295	3367
Meraramu	1188	1011
Mulau	4443	2574
Nizuv (Tuan)	110	104
Oropet	1334	22
Onom6	1843	307
Owongai	2454	349
Opi	3864	-
Salaboran.	107	916
Sempenam	1052	623
Sirig(Tuan)	299	150
Tul	6895	1839
Tarawe	2331	490
Tamliu (Tuan)	3401	35
Tuan	5845	3639
Tamung(Tuan)	523	104
Wasei	175	93
Wardot	17	300
Yaga (Settlement)	121	3360
Yangla	5535	9134
<u>TOTALS</u>	<u>XXXXX</u>	<u>XXXXX</u>
	<u>101629.</u>	<u>75386.</u>

APPENDIX 'B'

4

COFFEE TREES.

<u>VILLAGE.</u>	<u>MATURE TREES.</u>	<u>IMMATURE</u>
Aiyau	1213	25
Arot	234	-
Barang	-	24
Barim	740	-
Birik	301	-
Gasam	112	24
Gom	53	-
Gomlongan	81	413
Gauru	112	-
Mararamu	420	474
Oropot	56	126
Onom	488	-
Oyai	98	-
Tarawe	109	-
Yangla	218	-
<u>TOTALS</u>	<u>4,235.</u>	<u>1,086.</u>

APPENDIX 'B'

3

COCOA TREES.

<u>VILLAGE</u>	<u>MATURE TREES</u>	<u>IMMATURE TREES.</u>
Aronai Muta	7	431
Barim	129	91
Barang	162	130
Gom	159	261
Gasam	38	658
Gun (Plantation)	60	653
Gayru	500	871
Gomlongan	980	191
Opai	3102	523
Owongai	486	123
Omom7	39	301
Oropot	13	434
Sanpenam	56	464
Tarawe	72	1204
Yangla	500	551
<u>TOTALS</u>	<u>6303.</u>	<u>6386.</u>

APPENDIX 'C'

(2)

ABSENTEE RATE OF ADULT MALES PER VILLAGE
(REPRESENTS THE MAIN WORK FORCE.)

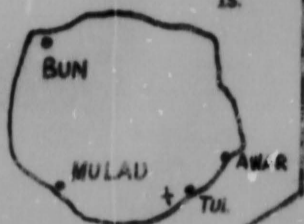
<u>VILLAGE</u>	<u>TOTAL ADULT MALES</u>	<u>TOTAL ABSENT</u>	<u>PERCENTAGE.</u>
AIYAU	85	37	
ARAMOT	116	25	43%
AROMAI-MUTU	38	8	21
AROT	35	10	21
AUPWEL	63	26	30
AWAR	32	6	41
BARANG	59	21	19
BARIM	106	35	36
BIRIK	74	15	33
BUN	28	11	20
GASAM	102	41	40
GAURU	91	20	40
GOM	62	19	22
GOMLONGAN	118	31	30
KABI?	61	14	26
KAMPADAP	166	58	23
MALAI	143	54	35
MANDOK	138	59	38
MARARAMU	117	51	43
MARILI	52	12	35
MULAU	61	13	23
MUTU-MALAU	21	9	21
OMOM	56	21	43
OPAI	47	18	39
CROPOT	63	19	38
OWONGAI	46	15	30
SAKAR	55	4	32
SALABORAN	14	1	7%
SANPANAM	18	3	7
TARAVE	156	94	17
TUAM	187	89	60
TUL	54	19	48
YAGA	41	14	18
YANGLA	125	63	34
<u>TOTAL</u>	<u>2666.</u>	<u>926</u>	<u>34.4%</u>

PATROL REPORT No 2-72/73

SIASSI ISLANDS

1 inch = 4 miles

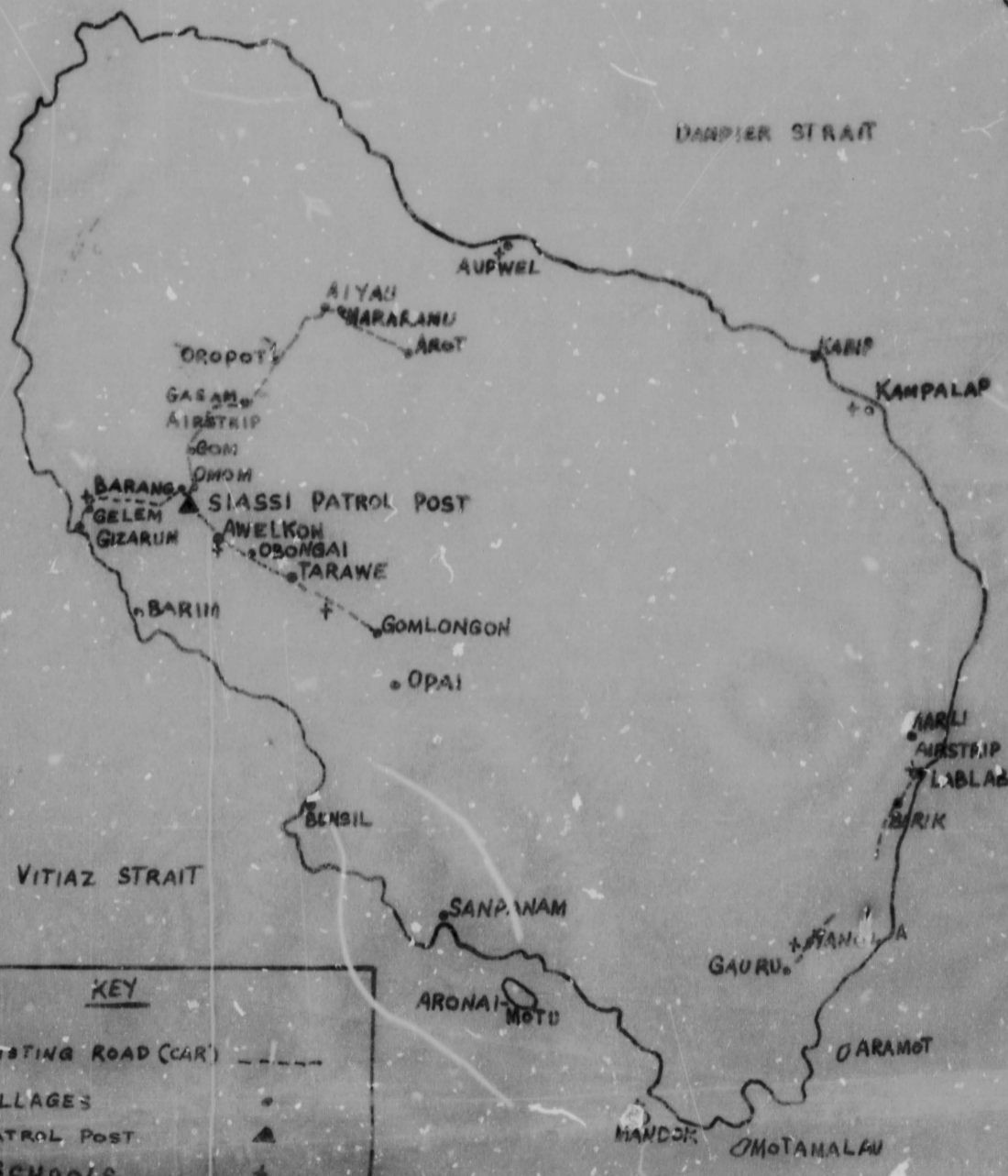
TOLOKIWA (LOKEP) Is.



SAKAR Is.
ALARO

DANPIER STRAIT

RITTER Is.



KEY

- EXISTING ROAD (CAR) - - - - -
- VILLAGES •
- PATROL POST ▲
- SCHOOLS +

+ TUAM

Blanco 2/14/73

67-6-138
H.Q.

PATROL REPORT

Report number: **3-72/73**
 District: **MOROBE**
 Patrol conducted by: **A. HERBERT**
 Area patrolled: **SIASSI**
 Duration of patrol: **16/5 - 28/5/73**
 Last D.D.A. patrol: **3-72/73 (8/1/73)**
 Last O.L.G. patrol:
 Map reference: **FOURMIL SAG SAG**

Objects of patrol: **FAMILIARIZATION**
 Station: **SIASSI**
 Subdistrict: **FINSCHHAFEN**
 Designation: **PATROL OFFICER**
 Personnel accompanying: **CONST. 1/C HOREMBOPA**
 Number of days: **11**
 Total population of area: **8,664**
 Council area: **SIASSI**
 House of Assembly Electorate: **FINSCHHAFEN**

The District Commissioner,
District,

In respect of this patrol, I attach

Field Officers Journal Folios To	()
Patrol Instructions,	()
The Report and my comments,	()
Area study,	()
Updating of area study,	()
Situation Reports No's 1—	()
Patrol map,	()

DATE: / 19

Assistant District Commissioner

The Secretary,
Department of the Administrator,
Division of District Administration,
KONEDOBU, Papua New Guinea.

In respect of this patrol, I attach

Area study,	()
Updating of area study,	()
Situation Report No's. 1—	()
.....	()
.....	()

District Headquarters assessment of	Above average
Patrol & Report.....	Average
	Below average

Date: 20/8/1973.

District Commissioner