

NATIONAL ARCHIVES & PUBLIC RECORDS SERVICES
OF PAPUA NEW GUINEA

PATROL REPORTS

DISTRICT: SI/HIGHLANDS

STATION: KAGUA

VOLUME No: 16

ACCESSION No: 496.

1972 - 1973

ISBN: 9980 - 910 - 67 - 4

Filmed by/for the National Archives of Papua New Guinea,
PORT MORESBY - 1995

Sole Custodian: National Archives of Papua New Guinea.

Papua New Guinea Patrol Reports

Digitized version made available by



Copyright: Government of Papua New Guinea. This digital version made under a license granted by the National Archives and Public Records Services of Papua New Guinea.

Use: This digital copy of the work is intended to support research, teaching, and private study.

Constraints: This work is protected by the U.S. Copyright Law (Title 17, U.S.C.) and the laws of Papua New Guinea. Use of this work beyond that allowed by "fair use" requires written permission of the National Archives of Papua New Guinea. Responsibility for obtaining permissions and any use and distribution of this work rests exclusively with the user and not the UC San Diego Library.

Note on digitized version: A microfiche copy of these reports is held at the University of California, San Diego (Mandeville Special Collections Library, MSS 0215). The digitized version presented here reflects the quality and contents of the microfiche. Problems which have been identified include misfiled reports, out-of-order pages, illegible text; these problems have been rectified whenever possible. The original reports are in the National Archives of Papua New Guinea (Accession no. 496).

PATROL REPORT OF: KAGUA - S/HIGHLANDS ACC. NO. 496 Cont.
 VOL. NO: 17 1972 - 1973 NUMBERS OF REPORTS: 31

REPORT NO.	FOLIO	OFFICER CONDUCTING PATROL	AREA PATROLLED	MAPS / PHOTOS	PERIOD OF PATROL
1	1-1972/73	1-2 C. WARRILLOW	DO KUARE CENSUS DIVISION		4/7/72 - 21/7/72
2	2-1972/73	1-2 R. A. COX	APD PT WEST KAGUA & PT EAST KUARE CD		16/7/72 - 9/8/72
3	2A-1972/73	1-5 YOUNG & COX	APOS KUARE CD & KARI PT TIBURU CD		30/7/72 - 19/8/72
4	4-1972/73	1-2 C. WARRILLOW	D.O WEST SUEU CD/DU		28/7/72 - 21/8/72
5	5-1972/73	1-3 B. D. PAYLER	ADO KUARE & EAST KAGUA CD		9 days
6	5A-1972/73	1-3 C. A. YOUNG	APD KARI TIBURU & WEST SUEU CD		18/12/72 - 29/12/72
7	6-1972/73	1-3 "	" " CD/DU		14/1/73 - 20/1/73
8	7-1972/73	1-2 B. D. PAYLER	ADO "		3 days
9	8-1972/73	1-25 C. A. YOUNG	APD EAST SUEU CD/DU	1 MAP	25/9/72 - 6/10/72
10	9-1972/73	1-3 B. D. PAYLER	ADO WEST SUEU CD (PART)		6/9/72 - 6/10/72
11	10-1972/73	1-3 J. P. MONTAGUE	APD SOUTH & WEST KAGUA CD		2/10/72 - 6/10/72
12	11-1972/73	1-3 C. WARRILLOW	DO EAST KAGUA & EAST SUEU & West		12/10/72 - 28/10/72
13	12-1972/73	1-3 R. A. COX	APD PT. WEST SUEU & SOUTH, WEST KAGUA		9/10/72 - 18/10/72
14	13-1972/73	1-3 T. J. A. HEUSTON	A.D.O EAST KAGUA		6/11/72 - 18/12/72
15	14-1972/73	1-3 C. WARRILLOW	DO WEST KAGUA CD, SEMI, WABUNA & LAPI Hill		9/11/72 - 17/11/72
16	15-1972/73	1-3 R. A. COX	APD WEST SUEU CD/DU		10/11/72 - 25/11/72
17	16-1972/73	1-17 J. MONTAGUE	APD KARI TIBURU CD/DU		1/12/72 - 19/12/72
18	17-1972/73	1-3 T. J. HEUSTON	A.D.O KUARE CD/DU		15/1/73 - 29/1/73
19	18-1972/73	1-2 C. WARRILLOW	A.D.O KARI-TIBURU (GRAVE ROAD)		16/1/73 - 6/3/73
20	19-1972/73	1-3 R. A. COX	A.D.O West SUEU & SOUTH, WEST KAGUA CD		18/2/72 - 3/2/73
21	20-1972/73	1- C. A. YOUNG	APD KUARE - KARI TIBURU CD		14/11/72 - 16/11/72
22	20A-1972/73	1-2 C. A. YOUNG	APD KAGUA		14/11/72 - 16/11/72
23	21-1972/73	1-2 YOUNG & COX	APOS KUARE, KARI & TIBURU		30/7/72 - 19/8/72
24	22-1972/73	1-2 C. A. YOUNG	APD KAGUA		14/1/73 - 20/1/73
25	22A-1972/73	1- C. A. YOUNG	APD KARI TIBURU CD/DU		14/1/73 - 20/1/73

PATROL REPORT OF: KAGUA - 6 HIGHLANDS ACC. NO: 496

VOL. NO: 17 1972-1973 NUMBER OF REPORTS: 31


REPORT NO.	FOLIQ	OFFICER CONDUCTING PATROL		AREA PATROLLED	MAPS/PHOTOS	PERIOD OF PATROL
26	23-1972/73	TJ.A. HEWTON	ADO	WEST BIEBU SOUTH KAGUA		31/1/73 -- 30/3/73
27	24-1972/73	C. WARRILLOW	ADE	SOUTH KAGUA & KUARE		21/2/73 -- 16/3/73
28	25-1972/73	C. WARRILLOW	ADE	KARI - TIBURU		27/4/73 -- 7/5/73
29	27-1972/73	TJ.A. HEWTON	ADO	FOURNIL KUTUBU & MILINCH MENDI		16/5/73 -- 1/6/73
30	28-1972/73	R.A. COX	P.O	MILINCH ERAVE FOURNIL KUTUBU		18/6/73 -- 27/6/73
31	29-1972/73	C. YOUNG	APO	FOURNIL KUTUBU		8/6/73 -- 6/7/73

PATROL REPORT

67.15.3 67-3-7
E/MARTIN

Report number: 107 1972/73	Objects of patrol: Routine Administration
District: Southern Highlands	Station: Kagua
Patrol conducted by: G. Warrillow	Subdistrict: Kagua
Area patrolled: Kure U/D	Designation: B.O./A.D.O.
Duration of patrol: 1/7/72 - 21/7/72 (broken)	Personnel accompanying: Messrs. MAGUIAY, YUDOG & BERGUS, (Part)
Last D.D.A. patrol: MARCH 1972	Number of days: 13
Last O.L.G. patrol: 7 days (elections)	Total population of area: 3,345
Map reference: Murai Kutubu Miliuh Grove	Council area: Kagua
	House of Assembly Electorate: Miliuh Grove

The District Commissioner,
Southern Highlands District,
MENDI.



In respect of this patrol, I attach	
Field Officers Journal Folios / To 3 ,	(✓)
Patrol Instructions,	()
The Report and my comments,	(✓)
Area study,	()
Updating of area study,	()
Situation Reports No's 1-4 ,	(✓)
Patrol map,	()

DATE: 26 / 7 1972 .

[Signature]
District Commissioner

The Secretary,
Department of the Administrator,
Division of District Administration,
KONEDOBU, Papua New Guinea.



In respect of this patrol, I attach	
Area study,	()
Updating of area study,	()
Situation Report No's. 1-4	(X)
.....	()
.....	()
District Headquarters assessment of Patrol & Report.....	Above average Average Below average

Date: / / 19 .

[Signature]
District Commissioner


The District Commissioner
Southern Highlands District
MENDI

24th July, 1973
67-45-3
T. Eames
District Officer

KAGUA PATROL NO. 1 - 1972/73

I acknowledge with thanks receipt of Situation Reports 1 to 4 arising out of the above patrol of KARE Census Division, together with the appropriate assessments as submitted by Mr. C. WARELOW, Assistant District Commissioner.

Being of a routine nature, the Situation Reports require no specific comment.


W.P. REAM
a/Secretary

22-72-73

C. A. YOUNG

JACKET ONLY

22A-72-73

C. A. YOUNG

KARI-TIBURU C.D.

23-72-73

T. J. A. HEUSTON

WEST SUGU & STR KAGUA

24-72-73

C. WARRILLOW

SOUTH KAGUA AND KUARE

25-72-73

C. WARRILLOW

KARI, TIBURU

26-72-73

Missing

27-72-73

T. J. A. HEUSTON

EAST KAGUA

28-72-73

R. A. COX

PART KUARE CENSUS DIVISION

29-72-73

C. A. YOUNG

KUARE (PART) & EAST SUGU C.D.

ERAVE

1 to 9-72-73	Missing	
10-72-73	F. N. GABI	FORE/TSIMBERIGI
10A-72-73	F. N. GABI	JACKET ONLY
11-72-73	F. N. GABI	KARI TIBURU
12 to 13-72-73	Missing	
14-72-73	M. TERINA	SAMBERIGI CENSUS DIVISON
15-72-73	MICHAEL TERINA	KERABI

KAGUA

1-72-73	C. WARRILLOW	KUARE C/D
2-72-73	R. A. COX	PT. WEST KAGUA, PT. EAST KAGUA, KUARE C/D's.
2A-72-73	YOUNG & COX	KUARE C/D & TIBURU C/D
3-72-73	Missing	
4-72-73	C. WARRILLOW	WEST SUGU C/D
5-72-73	B. D. PAYLER	KUARE & EAST KAGUA C/D's Jacket only
5A-72-73	C. A. YOUNG	KARI/TIBURU & WEST SUGU CENSUS DIVISON-JACKET ONLY
6-72-73	C. A. YOUNG	KARI/TIBURU C/D & JACKET ONLY
7-72-73	B. D. PAYLER	JACKET ONLY
8-72-73	C. A. YOUNG	EAST SUGU C/D
9-72-73	B. D. PLAYER	WEST SUGU (PART)
10-72-73	J. P. MONTAGUE	SOUTH & WEST KAGUA C/D'S
11-72-73	C. WARRILLOW	EAST KAGUA, EAST SUGU PT. WEST SUGU
12-72-73	R. A. COX	PT. WEST SUGU, SOUTH KAGUA & WEST KAGUA
13-72-73	T. J. A. HEUSTON	EAST KAGUA - JACKET ONLY
14-72-73	C. WARRILLOW	WEST KAGUA C/D SEMI, WASUMA & IAPI VILLAGE.
15-72-73	R. A. COX	WEST SUGU C/D
16-72-73	J. MONTAGUE	KARI-TIBURU C/D
17-72-73	T. J. HEUSTON	KUARE C.D.
18-72-73	C. WARRILLOW J. MONTAGUE C. YOUNG	KARI-TIBURU (ERAVE ROAD) Jacket only
19-72-73	R. A. COX	WEST SUGU, SOUTH & WEST KAGUA C/D'S.
20-72-73	C. A. YOUNG	MISSING
20A-72-73	C. A. YOUNG	JACKET ONLY
21-72-73	YOUNG AND COX	KUARE, KARI AND TIBURU

PATROL REPORT

67. 15. 7.

Report number: 2 of 1972/73	Objects of patrol: To collect Council Tax
District: Southern Highlands	Station: Kagua
Patrol conducted by: R.A. Cox	Subdistrict: Kagua
Area patrolled: Ft. West Kagua, Pt. East Kagua, Kusre C/D's	Designation: Assistant Patrol Officer
Duration of patrol: 16/7/72 - 9/8/72	Personnel accompanying: Mr. C. Young from 31/7/72
Last D.D.A. patrol: March, July, 1972	Number of days: 24 - 22 nights
Last O.L.G. patrol: March, 1972	Total population of area: 9598
Map reference: Fourmil Kutubu Milinch Erave	Council area: Kagua
	House of Assembly Electorate: Kagua/Erave

The District Commissioner,
Southern Highlands District,
MENDI.

In respect of this patrol, I attach	
Field Officers Journal Folios 36 To 38 ,	(/)
Patrol Instructions,	(/)
The Report and my comments,	(/)
Area study,	()
Updating of area study,	()
Situation Reports No's 1-2 ,	(/)
Patrol map,	()

DATE: 5 / 9 1972.

[Signature]
Assistant District Commissioner

The Secretary,
Department of the Administrator,
Division of District Administration,
KONEDOBU, Papua New Guinea.

In respect of this patrol, I attach	
Area study,	()
Updating of area study,	()
Situation Report No's. 1-2	(X)
.....	()
.....	()
District Headquarters assessment of	Above average
Patrol & Report.....	Average
	Below average

Date: / / 19 .

[Signature]
District Commissioner

The District Commissioner
Southern Highlands District
MENDI

24th July, 1973
67-15-7
T. Downes
District Officer

KAGUA PATROL NO. 2 - 1972/73

I acknowledge with thanks receipt of Situation Report's 1 and 2 arising out of the above patrol of part WEST KAGUA, part EAST KAGUA, XIARE Census Divisions, together with the appropriate assessments as submitted by Mr. R.A. COX, Assistant Patrol Officer.

Sitrep No. 1 has been forwarded to the Commissioner for Local Government for his information and comment if necessary.

Sitrep No. 2 is of general nature and requires no further comment.

W.P. KVM
a/Secretary

PATROL REPORT

Report number: 2 ^(e) of 1972/73	Objects of patrol: TAX & CENSUS REVISION
District: Southern Highlands	Station: KUARE
Patrol conducted by: A.P.O.'s YOUNG & COX	Subdistrict: KAGUA
Area patrolled: KUARE C/D & KARI (part) TIBURU C/D	Designation: ASSISTANT PATROL OFFICER
Duration of patrol: 30/7/72 - 19/8/72	Personnel accompanying: R.D.A. & A.P.O. KUARE CORP. TIENE
Last D.D.A. patrol: MARCH 1972	Number of days: 20
Last O.L.G. patrol:	Total population of area: 6,338
Map reference:	Council area: KAGUA & BRAVE
	House of Assembly Electorate: KAGUA BRAVE

The District Commissioner,
Southern Highlands District,
M.S.D.

In respect of this patrol, I attach	
Field Officers Journal Folios 8 To 12,	(X)
Patrol Instructions,	(X)
The Report and my comments,	(X)
Area study,	()
Updating of area study,	()
Situation Reports No's 1—	()
Patrol map,	()

DATE: / 19

[Signature]
Assistant District Commissioner

The Secretary,
Department of the Administrator,
Division of District Administration,
KONEDOBU, Papua New Guinea.

In respect of this patrol, I attach	
Area study,	()
Updating of area study,	()
Situation Report No's. 1—	()
JACKET	()
	()
District Headquarters assessment of	Above average
Patrol & Report.....	Average
	Below average

Date: 12/7/1973

[Signature]
District Commissioner P1.

POPULATION

Date of Census	Village	TOTALS (Excluding Absentees)				ABSENTEES (Resident outside Electorate)				Grand Total
		CHILD (Under 15 yrs)		ADULT		CHILD (Under 15 yrs)		ADULT		
		M.	F.	M.	F.	M.	F.	M.	F.	
31/7/72	Ita	79	61	86	81	-	-	20	-	327
1/8/72	Agu	43	32	41	33	-	-	3	-	132
1/8/72	Kubi ^{Kulsa} (KUM)	29	38	72	54	1	-	21	-	215
1/8/72	Teguanda ✓	101	108	102	105	-	-	11	-	427
2/8/72	Kuwi ^{Kalabele} ✓	58	60	51	81	1	-	26	-	277
2/8/72	Kaleberi	43	56	66	64	1	-	21	-	251
3/8/72	Waruanda ^{Maluro} ✓	99	91	130	127	-	-	33	-	470
3/8/72	Mabirei	48	50	45	57	-	-	16	-	216
4/8/72	Laboko ✓	71	56	69	76	1	-	37	-	310
5/8/72	Kilibini No. 1 ✓	62	65	64	76	-	-	17	-	284
5/8/72	" ✓	2	16	21	21	-	-	2	-	78
5/8/72	Konoka ✓	10	14	15	14	-	-	1	-	54
7/8/72	Tindani ✓	23	31	47	38	3	2	12	1	157
8/8/72	Polabi ✓	42	50	43	53	-	-	23	1	212
		716	728	852	890	7	2	243	2	3430



67-15-39.

MINISTRY OF LOCAL GOVERNMENT AND ADMINISTRATION

The District Commissioner
Southern Highlands District
MENDI

20th August, 1973
67-15-39
R.O. Grwin
s/D.D.C.

KAGUA PATROL NO. 26 - 1972/73

Reference your 67-3-1 of 17th July, 1973.

I acknowledge with thanks receipt of Patrol Report Jacket arising out of the above patrol of KHARE and part of KARI-FIBUKU Census Divisions, as submitted by Messrs YOUNG and COE, Assistant Patrol Officers.

W.F. KEM
W.F. KEM
s/secretary

POPULATION

Govt. Print.—1946/20,000.—5.72.

Date of Census	Village	TOTALS (Excluding Absentees)				ABSENTEES (Resident outside Electorate)				Grand Total
		CHILD (Under 15 yrs)		ADULT		CHILD (Under 15 yrs)		ADULT		
		M.	F.	M.	F.	M.	F.	M.	F.	
9/8/72	Kalewida	30	41	49	53	17	1	1	-	192
10/8/72	Mapini	46	55	59	53	-	-	5	-	218
11/8/72	Poruberi	58	59	63	75	27	1	1	-	284
12/8/72	Kaborei	62	87	95	78	-	-	16	-	338
13/8/72	Karanda	90	123	108	106	1	1	37	-	466
15/8/72	Koia	36	48	46	51	1	-	28	-	210
16/8/72	Waru	41	31	29	36	-	-	14	-	151
16/8/72	Batri	118	119	120	141	2	-	69	3	272
18/8/72	Goru	34	42	46	50	1	8	27	9	217
17/8/72	Tiribi	33	39	47	54	2	3	24	3	205
18/8/72	Waima	9	16	10	16			3	1	55

DDA 67.15.126

PATROL REPORT

Station: KAGUA
 Subdistrict: KAGUA
 District: SOUTHERN HIGHLANDS
 Report No: 4/1972-73
 Conducted by: C. WARRILLOW
 Designation: DO/ADC
 Duration: 28-29/7, 31/7-3/8, 8/8-21/8
 No. of Days:
 Census Division: WEST SUGU C/D

Population: 3560
 Council Area: KAGUA
 House of Assembly Electorate: KAGUA/ERAWE
 Map Reference: MILINCH ERAWE, F.M. KUTUBU
 Last Patrol: MARCH 1972
 Objects of Patrol: CENSUS REVISION, L.G.C. TAX COLLECTION

The District Commissioner,

District,

Warrillow

In respect of this patrol, I attach

- Field Officers Journal Folios To ()
- Patrol Instructions ()
- The Report and my comments ()
- Area study ()
- Updating of area study ()
- Situation Reports Nos 1- ()
- Patrol map ()

DATE: / 19

C. Warrillow
 Assistant District Commissioner

Division of District Administration,
 KONE DOBU, Papua New Guinea.

In respect of this patrol, I attach

- Area study ()
- Updating of area study ()
- Situation Reports Nos 1- ()
- ()
- ()
- District Headquarters assessment of Above average
- Patrol & Report..... Average
- Below average

Date: / /19

District Commissioner



DEPARTMENT OF THE CHIEF MINISTER & DEVELOPMENT ADMINISTRATION

(1)

P.O. Box 2396

KONEDOBU

Ref.: 67-15-126

Date: 21st November 1973

The District Commissioner
Southern Highlands District
MENDI
.....
.....

RE: KAGUA PATROL NO. 4 OF 1972/73.....
CONDUCTED BY MR. C. WARRILLOW
TO: WEST SUGU CENSUS DIVISION.

I acknowledge with thanks receipt of Patrol Report Jacket.

W.P. Ryan
W.P. RYAN
a/Secretary

PATROL REPORT

Report number: 5 of 72/73	Objects of patrol: SPECIAL - LAND DISPUTE
District: SOUTHERN HIGHLANDS	Station: KAGUA
Patrol conducted by: B.D. PAYLER	Subdistrict: KAGUA
Area patrolled: KUARE & EAST KAGUA C/D'	Designation: ASSISTANT DISTRICT OFFICER
Duration of patrol: 4 days	Personnel accompanying: NONE
Last D.D.A. patrol: No. 1 of 72/73	Number of days: 13
Last O.L.G. patrol:	Total population of area: 3,345 & 5,065
Map reference: Fourmil KUTUBU	Council area: KAGUA
Milinch ERAVE	House of Assembly Electorate: KAGUA-ERAVE

The District Commissioner,
Southern H'lds District,
MENDI.

In respect of this patrol, I attach

Field Officers Journal Folios 2 To 4 ,	(X)
Patrol Instructions,	(X)
The Report and my comments,	(X)
Area study,	()
Updating of area study,	()
Situation Reports No's 1— ,	()
Patrol map,	()

DATE: 6 / 9 / 19 72

[Signature]
Assistant District Commissioner

The Secretary,
Department of the Administrator,
Division of District Administration,
KONEDOBU, Papua New Guinea.

In respect of this patrol, I attach

Area study,	()
Updating of area study,	()
Situation Report No's. 1—	()
<u>JACKET</u>	(X)
.....	()

District Headquarters assessment of	Above-average
Patrol & Report.....	Average
	Below-average

Date: 13 / 7 / 19 73

[Signature]
District Commissioner

The District Commissioner
Southern Highlands District
MENDI

20th August, 1973
67-15-40
R.G. Crain
s/D.D.C.

KAGHA PATROL NO. 5 - 1972/73

Reference your 37-3-1 of 17th July, 1973.

I acknowledge with thanks receipt of Patrol Report Jacket arising out of the above patrol of parts of KUARE and EAST KAGHA Census Divisions, as submitted by Mr. B.D. PAYLER, Assistant District Officer.

W.F. NEAN
s/Secretary




67-15.40

XXXXXXXXXXXXXXXXXXXXXXXXXXXXXXXXXXXXXXXXXXXXXXXXXXXXXXXXXXXXXXXXXXXXXXXXXXXX
DEPARTMENT OF THE CHIEF MINISTER AND DEVELOPMENT ADMINISTRATION

Telegram
Telephone
Our Reference... 67-3-1
if calling ask for
Mr. PT/CS

In Reply
Please Quote

No.



Department of the Chief Minister
and Development Administration
MENDI
S.H.D.

17th July, 1973.

The Secretary,
Department of the Chief Minister
and Development Administration
KONEDOBU

KAGUA PATROL REPORTS

Forwarded herewith the following Patrol Reports.

- Kagua Patrol No. 5 of 1971/72
- Kagua Patrol No. 2 of 1972/73
- Kagua Patrol No. 5 of 1972/73 ✓
- Kagua Patrol No. 8 of 1972/73
- Kagua Patrol No. 10 of 1972/72
- Kagua Patrol No. 11 of 1972/73
- Kagua Patrol No. 12 of 1972/73
- Kagua Patrol No. 14 of 1972/73
- Kagua Patrol No. 15 of 1972/73

For your information please.

D.J. Clancy
D.J. CLANCY
District Commissioner.

PATROL REPORT

KAGUA
 Report number: **5 of 1972/73.**
 District: **Southern Highlands.**
 Patrol conducted by: **C.A. YOUNG.**
 Area patrolled: **Kariakuru and West**
~~Saga Constab Div.~~
 Duration of patrol: **18.12.72 to 29.12.72**
 Last E.D.A. patrol: **Broken period**
14.11.72
 Last O.L.G. patrol:
 Map reference:

Objects of patrol: **Supervision of school site at Karanda. Continuation of Abom Murder investigation.**
 Station: **Kuare**
 Subdistrict: **Kagua**
 Designation: **Assistant Patrol Officer**
 Personnel accompanying: **Constables Lagap, Tiron.**
 Number of days: **9**
 Total population of area: **1704 and 3560**
 Council area: **Kagua**
 House of Assembly Electorate: **Kagua / Eravo.**

The District Commissioner,
S.H. District,
Mari.

In respect of this patrol, I attach

Field Officers Journal Folios	To 12, 14	(/)
Patrol Instructions,		()
The Report and my comments,		(/)
Area study,		()
Updating of area study,		()
Situation Reports No's 1—		()
Patrol map,		()

DATE: **4, 2 73**
19

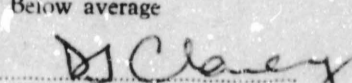

 Assistant District Commissioner

The Secretary,
 Department of the Administrator,
 Division of District Administration,
KONEDOBU, Papua New Guinea.

In respect of this patrol, I attach

Area study,	()
Updating of area study,	()
Situation Report No's. 1—	()
JACKET	(/)
	()
District Headquarters assessment of	Above average
Patrol & Report	Average
	Below average

Date: **13 7/1973.**


 District Commissioner

The District Commissioner
Southern Highlands District
MENDI

17th August, 1973.
67-15-51
R.G. Orwin
a/D.D.C.

KAGUA PATROL NO. 5A/1972-73

Reference your 67-3-1 of 17th July, 1973.

I acknowledge with thanks receipt of Patrol Report Jacket arising out of the above patrol of parts of KARI-TIURU and WEST BUGU Census Divisions, as submitted by Mr. C.A. YOUNG, Assistant Patrol Officer.


W.P. Ryan
W.P. RYAN
a/Secretary

67-15-51



DEPARTMENT OF THE ADMINISTRATOR

Telegram
Telephone
Our Reference: 67-3-1
If calling ask for PT/PP
Mr.



In Reply
Please Quote
No.

Department of the Chief Minister and Development Administration,
MENDI.

July 17, 1973.

Secretary,
Department of the Chief Minister
and Development Administration,
KONE DOBU.

PATROL REPORTS.

... Forwarded herewith the following Patrol Reports.

Ililibu Patrol	No. 9.	of	1971/72
Pangia Patrol	No. 17.	of	1971/72
" "	" 18	"	"
" "	" 1	"	1972/73
" "	" 4	"	"
" "	" 9	"	"
Kagua	" 18	"	1971/72
" "	" 21	"	"
" "	" 23	"	"
" "	" 5 A	"	1972/73 ✓
" "	" 6	"	"
" "	" 9	"	"
" "	" 12	"	"

For your information, please.

D. J. Clancy
D.J. CLANCY
District Commissioner

PATROL REPORT

1 KAGUA

Report number: 6 of 1972/73

District: Southern Highlands

Patrol conducted by: C.A. YOUNG.

Area patrolled: Kari/Tiburu Census

Duration of patrol: Division.
14.1.73 to 20.1.73.

Last D.D.A. patrol: December, 1972.

Last O.L.G. patrol:

Map reference:

Objects of patrol: Conduct Council Elections

Station: Kuare

Subdistrict: Kagua

Designation: Assistant Patrol Officer

Personnel accompanying: Constable Lagap, A.P.O.

Kieta.
Number of days: 7.

Total population of area: 1704

Council area: Kagua

House of Assembly Electorate: Kagua/Erave.

The District Commissioner,
Southern Highlands District,

.....
Mandi

In respect of this patrol, I attach

Field Officers Journal Folios To 19,21 (✓)

Patrol Instructions, ()

The Report and my comments, (✓)

Area study, ()

Updating of area study, ()

Situation Reports No's 1- , ()

Patrol map, ()

Assistant District Commissioner

DATE: 6/2 1973

The Secretary,
Department of the Administrator,
Division of District Administration,
KONEDOBU, Papua New Guinea.

In respect of this patrol, I attach

Area study, ()

Updating of area study, ()

Situation Report No's. 1- ()

JACKET (X)

District Headquarters assessment of

Patrol & Report.....

Above average

Average

Below average

McClancy
District Commissioner

Date: 7/7/1973

(P)

**The District Commissioner
Southern Highlands District
MENDI**

17th August, 1973.
67-15-50
R.G. Orwin
a/D.D.C.

KAGHA PATROL NO. 6/1972-73.

Reference your 67-3-1 of 17th July, 1973.

**I acknowledge with thanks receipt of Patrol Report Jacket
arising out of the above patrol of KARI-TIBURU Census Division,
as submitted by Mr. G.A. TONGO, Assistant Patrol Officer.**

W.P. Ryan
W.P. RYAN
a/Secretary

67-15-50



DEPARTMENT OF THE ADMINISTRATOR

Telegrams
Telephones
Our Reference 67-3-1
If calling ask for PT/PP
Mr.



In Reply
Please Quote
No.

Department of the Chief Minister and Development Administration,
MENDI.

July 17, 1973.

Secretary,
Department of the Chief Minister
and Development Administration,
KONEDOBUI.

PATROL REPORTS.

... Forwarded herewith the following Patrol Reports.

Ililba Patrol	No. 9.	of	1971/72
Pangia Patrol	No. 17.	of	1971/72
" "	" 18	"	"
" "	" 1	"	1972/73
" "	" 4	"	"
" "	" 9	"	"
Kagua	" 18	"	1971/72
" "	" 21	"	"
" "	" 23	"	"
" "	" 5	"	1972/73
" "	" 6	"	" ✓
" "	" 9	"	"
" "	" 17	"	"

For your information, please.

D.J. Clancy

D.J. CLANCY
District Commissioner

PATROL REPORT

Station: KAGUA	Population: 3620
Subdistrict: KAGUA	Council Area: KAGUA L.G.C.
District: SOUTHERN HIGHLANDS	House of Assembly Electorate:
Report No: 7/1972-73	Map Reference: MILINCH ERAVE, FM KUTUBU
Conducted by: B.D. PAYLER	Last Patrol: 2/1972-73
Designation: A.D.O.	Objects of Patrol: APPREHEND MURDER SUSPECT.
Duration: 3 days	
No. of Days:	
Census Division:	

The District Commissioner,
District,

Mendi

In respect of this patrol, I attach

Field Officers Journal Folios To	()
Patrol Instructions,	()
The Report and my comments,	()
Area study,	()
Updating of area study,	()
Situation Reports Nos 1—	()
Patrol map,	()

DATE: / / 19

C. Warrilow
Assistant District Commissioner

Division of District Administration,
KONEDOBU, Papua New Guinea.

In respect of this patrol, I attach

Area study,	()
Updating of area study,	()
Situation Reports Nos 1—	()
.....	()
.....	()

District Headquarters assessment of	Above average
Patrol & Report.....	Average
	Below average

Date: / / 19

.....
District Commissioner



DDA67.15.127.


①

DEPARTMENT OF THE ADMINISTRATOR

Telegrams
Telephone DJC/EL
Our Reference
If calling ask for
No. 67-1-1

In Reply
Please Quote

No.



Department of the Chief Minister
and Development Administration,
MENDI. I.H.D.

29th October, 1973.

The Secretary,
Department of the Chief Minister
and Development Administration,
KONEBOBU.

PATROL REPORTS - 1972/73.

Your 67-1-0 of the 6th September 1973 refers.
The following patrol report jackets are attached for your
attention:

- RAGHA - 4, 7, 18, 20, 21 and 22 of 1972/73.
- KORORA - 11 of 1972/73.
- ERAVE - 10 of 1972/73.
- TARI - 22 of 1972/73.
- KOMO - 3, 5, 6, 8 of 1972/73.
- NIFA - 1, 3, 4, 5, 6, 7 and 8 of 1972/73.
- MARGARIMA - 1, 2, 3, 4, 5, 6, 7, 8 and 13 of 1972/73.

The remaining reports will be forwarded as soon
as possible.

The majority of the above reports were for
special patrols connected with the Famine Relief Programme
and no Situation Reports were submitted.

.....
(D.J. CLANCY)
District Commissioner.

KAGUA

PATROL REPORT

Report No: 8-72/73
District: Southern Highlands
Patrol conducted by: C.A. Ioung
Area patrolled: East Sugu C/D
Duration of patrol: 25/9/72 - 6/10/72
Last D.D.A. patrol:
Last O.L.G. patrol:
Map reference: Milinch Erave
Fourmil Kutubu

Objects of patrol: Census revision,
routine administration, updating
of area study.
Station: Kuare
Subdistrict: Kagua
Designation: Assistant Patrol Officer
Personnel accompanying: 1 Corporal
1 Interpreter
No. of days: 11
Total population of area: 1,858
Council area: Kagua
H/A Electorate: Kagua-Erave

District Commissioner,
Southern Highlands District,
MENDI.

In respect of this patrol, I attach
Field Officers Journal Folios to
Patrol Instructions,
The Report and my comments,
Area Study,
Updating of area study,
Situation reports Nos. 1 - ,
Patrol Map,
.....

(/)
(/)
(/)
()
()
(/)
()
()

[Signature]
Assistant District Commissioner

DATE: 6-11-72

The Secretary,
Department of the Administrator,
Division of District Administration,
ONEDOBU.

[Signature]

In respect of this patrol, I attach
Area Study,
Updating of area study,
Situation report nos. 1 - ,
.....

()
✓ (✓)
()

District Headquarters assessment of
Patrol and Report.....

~~Above average~~
Average
~~Below average~~

DATE: 17/7/73

[Signature]
District Commissioner

[Signature]
Mr. Stewart (General)

POPULATION

DATE OF CENSUS	VILLAGE	TOTALS (Excl. Absentees)				ABSENTEES (Res. outside Electorate)				GRAND TOTAL
		CHILD (Under 15)		ADULT		CHILD (Under 15)		ADULT		
		M	F	M	F	M	F	M	F	
25/9/72	Katilema (0)	78	51	82	96	4	-	46	1	358
25/9/72	Tagu ✓	71	75	77	83	2	-	47	5	360
27/9/72	Sumbura ✓	54	73	83	97	1	-	27	3	338
29/9/72	Tomboro ✓	26	17	51	39	-	-	14	1	128
29/9/72	Wagiapunta ✓	41	36	40	46	-	-	23	1	187
2/10/72	Wabia ✓	40	34	36	59	2	-	32	-	203
4/10/72	Arabee ✓	14	24	23	28	-	-	14	1	104
4/10/72	Puri ✓	40	56	38	47	-	-	19	-	180
		364	346	410	495	9	-	222	12	1858

Report
Subdi
Distric
Type
Patrol
Area
(Cour
Censu
Person
.....
.....
.....
Durat
No. of
Last D
Date...
Object
.....
.....
Total
.....
Directo
KONE

The District Commissioner
Southern Highlands District
MUNDI

27th August, 1973.
67-15-41
R.G. Curwin
a/D.D.O.

67-3-2
17th July, 1973.

KAGHA PATROL NO. 8/1972-73

I acknowledge with thanks receipt of Situation Report 1 arising out of the above patrol of EAST SUGU Census Division, together with the appropriate assessments and also the Area Study amendments, as submitted by Mr. G.A. YOUNG, Assistant Patrol Officer.

No further comments are called for.

W.P. Ryan
W.P. RYAN
a/Secretary

AREA STUDY

EAST SUGU CENSUS DIVISION

A. INTRODUCTION:

(a) The East Sugu Census Division is situated due South from Kagua. It is bordered on the west by the road running south from Kagua, as far as Sumbura, where an imaginary line runs due east for fifteen miles, separating the East Sugu Division from the Kari/Tiburu Census Division. From here, once again, an imaginary line runs diagonally north west until the prementioned road from Kagua is reached. (See map). The area is bordered to the north by the Walkalu Range and to the south by the Sugeli Range.

The area contained therein is approximately 30 square miles. The East Sugu Census Division derives its name from the main stream which has its birth in the more rugged eastern sector of the Census Division and flows through the area and into the West Sugu Census Division. It has three main tributaries, all of which originate in the higher eastern sector.

The build of the country is similar to other areas in the Kagua Sub District, with rolling hills in the western section to rugged inaccessible ranges to the east. The Sugu River forms an undulating valley which is surrounded both north and south by ranges. The altitude varies from 5,000 feet to 6,000 feet in parts of the eastern section of the Census Division.

The lower areas are mainly covered with pitpit, kunai grass and large areas of general scrub land especially close to streams. Beech, oak, eucalyptus and pine trees cover the higher areas, along with intense secondary growth. Soils, especially in the eastern section are unfertile, largely consisting of thin surface soils, with deep layers of red clay, the area contains many outcrops of limestone, some of which have been partly decomposed. The central western section which is divided by the Sugu River, shows an improvement in soil content.

Normally, the climate is typical of that of the New Guinea highlands, with usually sunny mornings and wet afternoons and evenings. No definite rainfall figures are available for the last 12 months. There is no defined wet or dry season, however, the area has suffered the fate of other highland areas over the past few months, in that little rain has fallen,

resulting in the burning of vegetables, and evaporation of many creeks and springs. Added to the drought, several nights of hard frosts were experienced resulting in severe damage to many sweet potato gardens. This is unusual for the area and with the resumption of normal rainfall, the area will return to its natural state.

Temperature ranges from a mean maximum of 80 degrees F. to a minimum of 45 degrees F.

(b) As mentioned previously the East Sugu Census Division is situated approximately five miles south of Kagua station (see map).

Villages of Katiloma and Sumbura are both serviced by roads, while feeder roads are under construction to all other centres in the division. These include the villages of Wagiapunta, Tago, Wabia, Arabea and Puri. The division is bordered by the East Kagua and Kuare Census Divisions to the north, Kari/Tiburu to the south and south-east and the West Sugu to the west.

The only airstrip near the area is the one at Kagua. This is an all-weather category "B" strip, quite adequate for the Sub District's needs.

(c) First contact with the area came with the initial Administrative patrols, originating from Erave, Mendu or Kutubu, in the late 1940's and early 1950's. Kagua Patrol Post was established in April 1957 with Erave as its Sub District Headquarters. In October 1961 Kagua became the Sub District Headquarters. Since 1962, two patrols each year, have visited the East Sugu Division.

As can be seen from the abovementioned details, these people have not had a great deal of contact with Administration or Europeans in general.

The result of this latent contact is the peoples' need to seek legal, medical, economic and social advice from the representatives of the Administration, at every available opportunity. Thus attitudes of the people towards the Administration is very favourable however they are perhaps too reliant on the Administration and in many cases totally unaware of their attributes and potential. They are largely conservative people who have accepted the benefits of contact with the Europeans, however still remain drawn steadfastly to all acceptable traditional ways of life. The people are unable to accept progressive change on an

individual level, which is needed before the area becomes economically viable.

The area is free from cargo cults or similar movements.

(a) Approximately 20% of males aged between 15 and 25 have migrated out of their relative villages and have travelled to other plantations in the Highlands or to coastal areas in search of job opportunities. This has become a factor in the slow development of the area as the labour supply has been depleted. The young men return to their villages with a distaste for village life and a reluctance to join in community activities. They often bring little or no money and skills back from their term of labour and are content to relax in their villages, leaving the bulk of the work to the women and older men. Any village development initiative soon leaves for the labour centres once again.

The school system designed to keep kids in the villages would appear to be a successful answer here as well as giving the villagers a form of acceptable recreation, such as weekly football competitions and sports, to maintain the interest of the young.

(b) Most houses at Sumbwa and Koflow are linked by road. All other best houses are connected by an adequate walking track, and roads have been surveyed to all best houses, and construction should be nearing completion by July, 1973.

All villages are located in close proximity, and walking times from Lagua would vary from two hours to five hours.

B. POPULATION - DISTRIBUTION & TRENDS:

Population figures of respective villages are attached. Infant mortality rate is relatively low. An accurate figure here is not possible as pregnancies were not recorded when the previous Census was taken. However it is ascertained that the figure is less than 2%.

(a) Approximately 26% of males aged between 16 and 30 have migrated out of their relative villages and have travelled to either plantations in the Highlands or to coastal areas in search of job opportunities. This has become a factor in the slow development of the area as the labour supply has been drained. Many young men return to their villages with a distaste for village life and a reluctance to join in community affairs. They often bring little or no money and skills back from their term of labour and are content to relax in their villages, leaving the bulk of the work to the women and older men. Any who show real initiative soon leave for the larger centres once again.

The school scheme designed to keep lads in the villages would appear to be a successful answer here as well as giving the villagers a form of acceptable recreation, such as weekly football competitions and socials, to maintain the interest of the young.

(b) Rest Houses at Sumbura and Katiloma are linked by road. All other Rest houses are connected by an adequate walking track, and roads have been surveyed to all Rest Houses, and construction should be nearing completion by July, 1973.

All villages are located in close proximity, however walking times from Kagua would vary from two hours to five hours.

3. SOCIAL GROUPINGS:

(a) Many sub-clans have been formed within the basic clan group, thus rendering the clan as a group not socially binding. Some sub-clans have formed allegiances to other village groups. These allegiances have a history back-dated to the years of tribal warfare.

Therefore the sub-clan is the only unit which can be regarded as socially stable. Often it is evident that animosity exists between individuals of one rest house group.

Following the sub-clan there is a series of large and small lineages. The number of these vary from area to area.

(b) The functional social unit is a lineage.

(c) The language pattern is uniform throughout the East Sugu Census Division and is the "Kewa" dialect which is spoken throughout the Sub District, excluding the eastern section of the Kari/Tiburu Census Division. Pidgin, the lingua franca is spoken throughout the Census Division by an estimated 25% of the male population and 1% of the female population.

(d) The following is a list of village groups, indicating allies and enemies. As there are only eight main centres in this Census Division, many groups are closely allied to groups in other areas.

<u>VILLAGE</u>	<u>ALLIES</u>	<u>ENEMIES</u>
Sumbura	Katiloma Wagiapunta Puri Arabea Wabia	Tagu Tomtoro
Katiloma	Sumbura Wagiapunta Puri Arabea Wabia	Tagu Tomtoro
Wagiapunta	Sumbura Katiloma Puri Arabea Wabia	Tagu Tomtoro

C. (cont.)

<u>VILLAGE</u>	<u>ALLIES</u>	<u>ENEMIES</u>
Puri	Sumbura Katiloma Arabea Wabia Wagiapunta	Tagu Tombero
Arabea	Sumbura Katiloma Puri Wabia Wagiapunta	Tagu Tombero
Wabia	Sumbura Katiloma Puri Arabea Wagiapunta	Tagu Tombero
Tagu	Tombero	Sumbura Katiloma Wagiapunta Puri Arabea Wabia
Tombero	Tagu	Sumbura Katiloma Wagiapunta Puri Arabea Wabia

These groups now live together in what appears to be apparent harmony. This is due to the efforts of representatives of the Administration, Local Government Councillors (there are three in this Division). As there are no major land disputes within the Census Division, this harmonious living should continue.

(e) As this is a relatively small Census Division, there is a great deal of social intercourse between neighbouring groups. For example the Tombero and Tagu groups have affiliations with the Kuare-Lombo, Pauwabi groups in the East Kagua Census Division and to other groups in the West Sugu Census Division. Other groups such as Wagiapunta, Puri and Sumbura, have close affiliation with groups such as Ita, Kubia, Taguanda and Agu in the Kuare Census Division. This liaison appears to diminish as you travel south, as excepting Tiribi and Sumbura, the Kari-Tiburu groups appear somewhat aloof from the groups centred in the East Sugu.

D. LEADERSHIP:

(a) The undermentioned are the current village leaders in this Division:-

<u>VILLAGE</u>	<u>NAME</u>	<u>AGE</u>
Katiloma	Pebena Kiema	45
Sumbura	Tage Wabalo	32
Wagiapunta	Iala Timba	45
Tomboro	Tale Findihe	30
Pure	Anke Nandesua	40
Arabea	Tebo Iale	25
Wabia	Iamuna Andia	39
Tagu	Agema Tegere	30

(b) The abovementioned men have had no formal education and only two can speak and understand pidgin fluently. Four of these have been to Highland or Coastal labour camps and one has worked as a domestic servant for a European for a number of years.

Leadership status is hereditary however although all these men are pro development and Administration, they neither have the drive or the backing of the people to be successful in the leadership role.

(c) There are no real indications that the village leader may be superceded by a younger, more progressive man, however it is evident that the male 16-25 group have their own thinking on this particular theme and any progressive young man has a following. Due to the conservative nature of older villagers, however, the final decision is reached by the hereditary leader.

E. LAND TENURE AND USE:

(a) Inheritance amongst these groups of people is patrilineal, and is worked on a Sub-Clan basis. All land is owned by the sub-clan as a whole and all members of the clan have usufructory rights to any part of the land. However, normally the sub-clan divides its land amongst individuals. Each son is given a certain amount of land when he comes of age, until all land is accounted for. If a man does not have any sons, his land will pass to his brother's sons. Land is not individually owned and no individual can actually dispose of land.

Each group also has an area of ground which can be classed as the "sing-sing" ground. Clan members have areas for building houses and small gardens, allotted to them, however it is forbidden to build or work on actual sing-sing ground.

Women do not have ownership rights and their rights are only usufructory.

(b) The Administration has purchased 60 acres in the Katiloma district, which has been leased to the Evangelical Wesleyan Mission on a 99 year basis.

The people themselves have no comprehension of tenure conversion and it is extremely difficult to explain fully, the situation to them. However, this could be an answer to land disputes if existing intra-clan land disputes could be solved.

(c) Communal effort in cash cropping is limited to cattle projects which are communally worked and owned. However, cows are individually owned.

F. LITERACY:

(a) The East Sugu Census Division is adequately serviced by the Evangelical Wesleyan Mission at Katiloma.

Standards 2, 3 and 4 are taught at this school and it is proposed that next year Standards 1 and 5 will be included in the schools service. English is taught by all three teachers in the school.

The following is a list of the numbers of pupils who attend the respective classes at the school:-

<u>STANDARD</u>	<u>MALE</u>	<u>FEMALE</u>	<u>TOTAL</u>
2	36	15	51
3	36	10	46
4	30	5	35
	<u>102</u>	<u>30</u>	<u>132</u>

As well as this school, a Capuchin Mission school is situated at Sumbura. Two classes of Standard 1 are taught here and English is taught as well. There are 65 pupils, of which 26 are females.

(b) The following is a list of people who are literate in this area:-

<u>VILLAGE</u>	<u>PIDGIN SPEAKING</u>		<u>LITERATE PIDGIN</u>		<u>LITERATE ENGLISH</u>	
	<u>M</u>	<u>F</u>	<u>M</u>	<u>F</u>	<u>M</u>	<u>F</u>
Katiloma	24	21	28	11	27	6
Tagu	25	8	14	2	11	3
Sumbura	36	6	22	4	20	3
Komboro	8	-	-	-	-	-
Wagiapunta	30	2	16	-	12	-
Wabia	12	4	8	2	7	-
Arabea	19	8	12	4	10	-
Pure	22	7	8	2	3	-

Whilst this is an approximate summary of the total figures for each village, I did not find anyone over 30 who was literate in any language.

(c) Tom Karpea is attending Form 1 at Mendi High School and Su Wanis is in Form 2 at Mendi High School. Both are from Sumbura.

(d) **NIL**

(e) **There are only five radios owned in the area and these are centred at Katiloma. The only interest shown in newspapers is for smoking purposes.**

The houses are standardized throughout the area, however there is room for improvement in their construction.

European type clothing is widespread and most of the Mission stations of Latvians all provide covered clothing. I do not consider this to be an advance as frequently the clothing is washed and harbours many germs.

Onions, potatoes, blackberries, eggs are raised by every family as well as at least one cow and two chickens.

The people are in great health, supplied with care, soap, petrol and such newly introduced goods as corn, cabbage, prunes, onions. Peasantry is prevalent in the majority of the villages, and peasants own the land. Stock raising is done on a small scale and only a few months.

There are several iron mines, and these are being worked and the supply of iron is increasing. Iron, steel, copper, tin, lead, zinc and coal. These are the principal minerals of the people's diet.

The only organized community centre in the area is the Mission station at Katiloma. Such recreational facilities as football, basketball, soccer and chess are available.

The people are extremely interested in any tall tales and often make a national substitute towards these types of stories.

G. STANDARD OF LIVING:

(a) All houses in the area are built with native materials, however nails and hinges are frequently used. The younger members of the community are building larger houses, better finished and with higher ceilings.

Pit latrines are standardised throughout the area, however there is room for improvement in these constructions.

European type clothing is widespread and nearer the Mission Station of Katiloma all people possess clothing of some kind. I do not consider this to be an advantage as frequently this clothing is unwashed and harbours many germs.

Knives, plates, blankets, mugs are owned by every family as well as at least one steel axe and bush knife.

(b) The staple diet is sweet potato, supplemented by taro, sugar, pitpit and such newly introduced crops as corn, cabbage, potato, onions. Poultry is prevalent in the majority of these villages, and resultant eggs are eaten when found. Pork and poultry are eaten once every two months.

There are eleven locally owned trade stores and these supply such commodities as tin fish, meat, salt, sugar, tobacco and rice. These foods comprise as little as 4% of the peoples' diet.

(c) The only organised Community centre in the area is the Mission station at Katiloma. Such recreation facilities as softball, basketball, soccer and slide evenings are made available here.

The people are extremely interested in any ball game and often show a natural attribute towards these types of sports.

The Evangelical Wesleyan Mission is the most influential followed by the Baptist Mission.

The Evangelical Wesleyan Mission employ five non-indigenous and 8 indigenous personnel, while the Baptist employ 3 and the Lutheran 4 indigenous personnel.

H. MISSIONS:

(a) The Missions operated in the area, are as previously mentioned the Evangelical Wesleyan Mission and the Capuchin Mission. The Lutheran Mission is also active in the area.

The following is a list of village mission identification:-

<u>VILLAGE</u>	<u>E.W.M.</u>	<u>CAPUCHIN</u>	<u>LUTHERAN</u>
Katiloma	65%	25%	10%
Sumbura	60%	25%	15%
Tagu	75%	25%	-
Tomboro	50%	50%	-
Wagiapunta	55%	40%	5%
Wabia	80%	20%	-
Arabea	80%	20%	-
Pule	75%	15%	10%

Although slight tension between the various missionaries themselves is noticeable, this has not reached the people and all missions work in harmony.

(b) All missions provide religious instruction and services as well as educational services, while the Evangelical Wesleyan Mission provides an extensive aid post service, staffed by a trained nurse and two local mission trained aid post orderlies.

(c) The attitude of the people of the East Sugu Area towards the missions is favourable as they believe the missions are trying to help them. However, mission instruction has barely touched the surface of these peoples' traditional beliefs and instructions are largely followed for status reasons or as a means of keeping faith with the missionary.

The Evangelical Wesleyan Mission is the most influential followed by the Capuchin Mission.

The Evangelical Wesleyan Mission employs five non-indigenes and 8 indigenous personnel, while the Capuchin employs 6 and the Lutheran 4 indigenous personnel.

I. NON INDIGENES

(a) There are no non-indigenes, apart from missionaries in the area.

This road runs from Laguna through the General Division to the sea. This road passes through San Mateo and San Juan through the Mari/Pil-an Laguna Division to San Juan.

This road is in all weather, four wheel drive vehicle road, in good condition. Maintenance is being carried out, however several bridges will have to be replaced during the coming 12 months. The bridge crossing the Laguna River is in good condition is adequate for small trucks and tractors only and may have to be enlarged in the coming years. This road travels for approximately seven miles through the Laguna General Division.

A feeder road, branches off the Laguna five miles from Laguna. Although plans on this road are good, work has not been completed in making it a successful all weather road, however this should be completed in 3 months. This road is three miles in length and is suitable for motor bikes and four wheel drive vehicles only.

Work has been commenced on two new feeder roads, one to San Juan to the north-east and the other to San Mateo to the south-east. The feeder road to San Juan will be 3 miles in length, whilst the road to San Mateo is three miles in length. Eventually, the longer road to San Juan, will link up with roads in the Laguna General Division.

These roads should be completed by May 1975 and when a completion of this work, the General Division will have an adequate road service.

(b) S/A

(c) AIR:

The only river in the vicinity of the General Division is the all weather category 'B' strip of Laguna. Access to the side of Laguna via this strip. This is adequate for the General Division's needs.

(d) There are no navigable rivers.

J. COMMUNICATIONS:

(a) ROADS: (see map).

The road south from Kagua links this Census Division with the Sub District. This road passes through Sumbura and continues on through the Kari/Tiburu Census Division to Batri.

This road is an all weather, four wheel drive vehicular road, in good condition. Maintenance is being carried out, however several bridges will have to be replaced during the ensuing 12 months. The bridge crossing the Sugu River whilst in good condition is adequate for small trucks and tractors only and may have to be enlarged in the coming years. This road travels for approximately seven miles through the East Sugu Census Division.

A feeder road, branches off the Katiloma, five miles from Kagua. Although grades on this road are good, work has not been completed in making it a successful all weather road, however this should be completed in 2 months. This road is three miles in length and is suitable for motor bikes and four wheel drive vehicles only.

Work has been commenced on two new feeder roads, one to Pure to the north-east and the other to Wagiapunta to the south-east. The feeder road to Pure will be 8 miles in length, whilst the road to Wagiapunta is three miles in length. Eventually, the feeder road to Pure, will link up with Laboko in the Kuare Census Division.

These roads should be completed by July 1973 and ~~and~~ on completion of this work, the Census Division will have an adequate road service.

(b) N/A

(c) AIR:

The only airstrip in the vicinity of the Census Division is the all weather category "B" strip at Kagua. Aircraft to the size of Caribou use this strip. This is adequate for the Sub-District's needs.

(d) There are no navigable rivers.

K. TECHNICAL AND CLERICAL SKILLS:

The only semi-skilled employees in the Census Division are Ipa Kapea, an interpreter stationed at Kuare from Sumbura and Iande Terele who is a tractor driver employed by the Kagua Local Government Council also from Sumbura.

L. THE STAGE OF POLITICAL DEVELOPMENT:

Due to frequent patrols throughout the area and an extensive political education programme conducted during these patrols, the majority of people have a fair knowledge of the activities and reasons for the House of Assembly. The Kagua Local Government Council has three representatives in this area and the Local Government activities have been an effective means of instruction in political matters.

The peoples' comprehension of party politics is negligible and further instruction will be required in this field.

The coming Self-government and Independence has been accepted now as a reality, however many are somewhat apathetic towards the change.

There is no fragmentation of the community. There are no councillors who have been on representative trips outside the area.

M. THE ECONOMY OF THE AREA:

(a)

<u>VILLAGE</u>	<u>LOTS</u>	<u>MATURE</u>	<u>IMMATURE</u>	<u>NURSERIES</u>
Sumbura	4	2 (320)	1 (60)	1
Katiloma	7	4 (434)	2 (110)	2
Tagu	2	2 (210)		
Wagiapunta	3	2 (180)	1 (40)	
Toboro	2	1 (36)	1 (50)	
Arapea	1	1 (80)		
Wabia	4	3 (150)	1 (50)	
Pure	1	1 (30)	1 (40)	

(b) The production and yield of coffee producing trees is below average, having only 288 lbs. sold for a return of \$41.80.

(c) A total of 2,600 lbs. of coffee should be produced from the 1,300 bearing trees if proper techniques were used.

(d) Market gardening is negligible as the bulk of all products grown are used for local consumption, however a small percentage of products grown are sold at the Kagua market.

(e) A total of \$800.00 would be earned annually by those employed locally.

(f) The only form of a cooperative society in this area is at Katiloma, where 65 men have pooled their resources and purchased a Toyota Land Cruiser from the Mission. Returns from this car to date are negligible as passenger-carrying licence has been unobtainable so far.

(g) There are no outstanding entrepreneurs.

(h) These figures are unobtainable however would estimate that savings in the Commonwealth Savings Bank of Australia would not exceed \$2,000.

(i) There has been no apparent difficulty in meeting taxation obligations.

N. POSSIBILITIES FOR EXPANDING THE ECONOMY:

(a) There is adequate land available for increased plantings of tree crops, approximately 2,000 would be suitable for a development of this nature.

(b) All market gardening could be increased considerably in this area as plenty of land suitable for this type of agriculture is available close to the Sugu River.

(c) Wage earnings within this Census Division should increase with more active interest on the part of the villagers in cash cropping and future cattle projects.

(d) There is a distinct possibility of introducing large scale cattle holdings in this Census Division. Ample land is available and with close supervision this could even become a productive cattle producing centre.

(e) Timber resources are available in large and suitable quantities in the north-eastern section, however there are no available markets in the district.

The people generally speaking are keen to earn money from cash crops, however lack the initiative and drive to successfully complete ventures undertaken. The only probable answer here is supervision and set goals to be reached within defined periods of time.

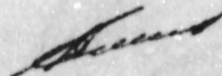
O. ATTITUDE TOWARDS LOCAL GOVERNMENT:

Attitudes towards Local Government are extremely good with the majority of the people understanding the role of Councillors and having a good attitude to self-help programmes and taxation. The Local Government Council has helped the area in thinking in terms of unity and development and on a recent Ward Development survey, intelligent and practical suggestions were put forward by both Councillors and Committeemen.

P. ATTITUDE TOWARDS CENTRAL GOVERNMENT:

The people have a problem in understanding the innermost workings of the Central Government and have only a vague realization of the full comprehensive workings of the Government centred at Port Moresby. With this in mind it is easy to understand that they consider the patrol officer and Kagua Sub District Headquarters as the Government.

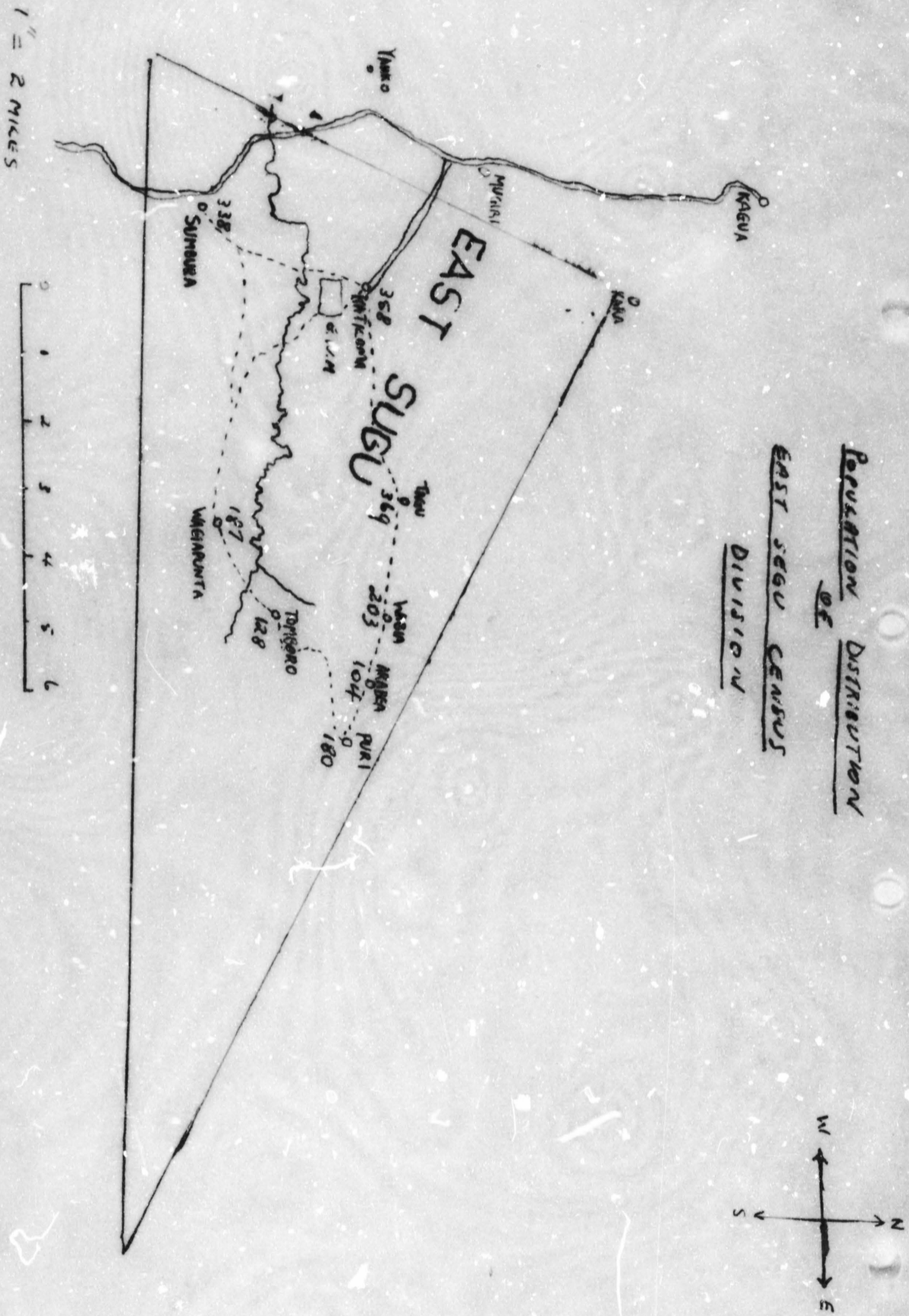
All people, both young and old are pro Administration and while not being actually anti-self government are definitely very skeptical of the coming changes.



CLIVE YOUNG

ASSISTANT PATROL OFFICER

POPULATION DISTRIBUTION
OF
EAST SEGU CENSUS
DIVISION



KAGUA

PATROL REPORT

DDC ~~173~~ 67-3-1
67-5-5

(50)

Report No: 9-72/73
District: Southern Highlands
Patrol Conducted by: B.D. Payler
Area patrolled: West Eugu (part)
Duration of patrol: 48/9/ - 6/10/72
Last D.D.A. Patrol: }
Last C.L.G. Patrol: } 6-72/73
Map Reference: Four: Il Kutubu
Milinch Krave

Objects of Patrol: Road construction.
Station: Kagua
Subdistrict: Kagua
Designation: Assistant District Officer
Personnel accompanying: LTC Chh mut
No. of days: 12
Total population of area: 3180
Council area: Kagua ?
H/A Electorate: Kagua-Krave

District Commissioner,
Southern Highlands District,
MUNDI.

In respect of this patrol, I attach
Field Officers Journal Folios 10 to 13, ()
Patrol Instructions, ()
The Report and my comments, ()
Area study, ()
Updating of area study, ()
Situation Reports Nos 1 - 2, ()
Patrol Map, ()
..... ()
..... ()

DATE: 3/11 / 1972.

[Signature]
Assistant District Commissioner.

The Secretary,
Department of the Administrator,
Division of District Administration,
KOLEDOBU.



In respect of this patrol, I attach
Area Study, ()
Updating of Area study, ()
Situation Report Nos. 1 - 2 ✓(X)
..... ()
..... ()

District Headquarters assessment of Above average
Patrol and Report..... Average
Below average

DATE: 17/7/1973.


[Signature]
District Commissioner.
P.L.

67-15-52.



DEPARTMENT OF THE ADMINISTRATOR

Telegrams
Telephone 67-3-1
Our Reference
If calling ask for PT/PP
No.



In Reply
Please Quote

No.

Department of the Chief Minister and Development Administration,
HENDI.

July 17, 1973.

Secretary,
Department of the Chief Minister
and Development Administration,
KONEDOBU.

PATROL REPORTS.

... Forwarded herewith the following Patrol Reports.

Ialibu Patrol	No. 9.	of	1971/72
Pangia Patrol	No. 17.	of	1971/72
" "	" 18	"	"
" "	" 1	"	1972/73
" "	" 4	"	"
" "	" 4	"	"
Kagua	" 18	"	1971/72
" "	" 21	"	"
" "	" 23	"	"
" "	" 5	"	1972/73
" "	" 6	"	"
" "	" 9	"	"
" "	" 17	"	"

For your information, please.

D. J. Clancy

D. J. CLANCY
District Commissioner

PATROL REPORT

Report No: 10-72/73
District: Southern Highlands
Patrol Conducted By: J.F. Montague
Area patrolled: South & West Kagua C/D's
Duration of patrol: 2/10 - 6/10/72
Last D.D.A. patrol: Kagua No. 3/72-73
Last O.L.G. patrol:
Map Reference: Fourmil Kutubu
Milinch Erave

Objects of patrol: Assess frost damage in the two divisions.
Station: Kagua
Subdistrict: Kagua
Designation: Assistant Patrol Officer
Personnel accompanying: 1 interpreter
No. of days: 5 days
Total population of area, approx. 10,000
Council Area: Kagua
House of Assembly electorate: Kagua/
Erave

District Commissioner,
Southern Highlands District,

K.I.

In respect of this patrol, I attach
Field Officers Journal Folios 17 to 20, (✓)
Patrol Instructions, (✓)
The Report and my comments, (✓)
Area Study, ()
Updating of Area Study, ()
Situation Reports Nos. 1 - , (✓)
Patrol map, ()
..... ()
..... ()

DATE: 18/11/72

J.F. Montague
.....
Assistant District Commissioner

The Secretary,
Department of the Administrator,
Division of District Administration,
KONEDOBU.

A

In respect of this patrol, I attach
Area Study, ()
Updating of Area Study, ()
Situation Reports Nos. 1 - , ✓(K)
..... ()
..... ()
District Headquarters assessment of ~~Above average~~
Patrol & Report Average
~~Below average~~

DATE: 16/7/73

Blaney
.....
District Commissioner.

The District Commissioner
Southern Highlands District
MENDI

20th August, 1973.
17-15-42
R.G. Orwin
a/D.D.C.

KAGUA PATROL NO. 10/1972-73.

Reference your minute of 16th July, 1973.

I acknowledge with thanks receipt of Situation Report 1 arising out of the above patrol of South and West Kagua Census Divisions, together with the appropriate assessments, as submitted by Mr. J.P. Montague, Assistant Patrol Officer.

W.P. Ryan
W.P. RYAN
a/Secretary



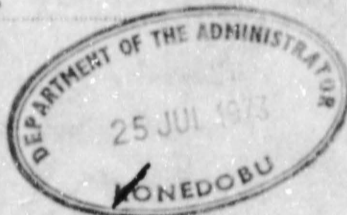
67-15-42.

DEPARTMENT OF THE CHIEF MINISTER AND DEVELOPMENT ADMINISTRATION

Telegrams
Telephone
Our Reference: 67-3-1
If calling ask for
Mr PT/CS

In Reply
Please Quote

No



Department of the Chief Minister
and Development Administration
MENDI
S.H.D.
17th July, 1973.

The Secretary,
Department of the Chief Minister
and Development Administration
KONE DOBU

KAGUA PATROL REPORTS

Forwarded herewith the following Patrol Reports.

- Kagua Patrol No. 5 of 1971/72
- Kagua Patrol No. 2 of 1972/73
- Kagua Patrol No. 5 of 1972/73
- Kagua Patrol No. 8 of 1972/73
- Kagua Patrol No. 10 of 1972/72 ✓
- Kagua Patrol No. 11 of 1972/73
- Kagua Patrol No. 12 of 1972/73
- Kagua Patrol No. 14 of 1972/73
- Kagua Patrol No. 15 of 1972/73

For your information please.

D.J. Clancy
D.J. CLANCY
District Commissioner.

PATROL REPORT

67.3.7

DPC

Report NO: 11/72-73
District: Southern Highlands
Patrol conducted by: G. Warrillow
Area patrolled: East Kagua, East Sugu
Pt. West Sugu
Duration of patrol: 15-26/10/72
Last D.D.A. patrol: }
Last O.L.C. patrol: } Aug. Sept. 1972
Map reference: Fournil Kutubu
Mlinch Erave

Objects: L.C.C. elections and
routine administration.
Station: Kagua
Subdistrict: Kagua
Designation: D.O./A.D.C.
Personnel accompanying: 1 Const.
1 Interpreter.
No. of days: 15 13 nights
Total pop. of area:
Council area: Kagua
H/A Electorate: Kagua/Erave Open

District Commissioner,
Southern Highlands District,
MENDI.



In respect of this patrol, I attach
Field officers journal, folios 1 to 6, (x)
Patrol instructions, ()
The Report, (x)
Area study, ()
Updating of area study, ()
Situation reports nos. 1 - 2, (x)
Patrol map, ()

[Signature]
.....
Assistant District Commissioner

DATE: 6/11/72

The Secretary,
Department of the Administrator,
Division of District Administration,
KOLOBOBU.



In respect of this patrol, I attach
Area study, ()
Updating of area study, ()
Situation Report Nos. 1-2, (x)

District Headquarter's assessment of ~~Above Average~~
Patrol and Report..... Average
~~Below Average~~

DATE: 16/7/73

[Signature]
.....
District Commissioner.
PL



67-15-43

pul

MICRA

In

M F

The District Commissioner
Southern Highlands District
MENDI

20th August, 1973
67-15-43
R.G. Orwin
a/D.D.C.

KAGUA PATROL NO. 11 - 1972/73

Reference your 67-3-1 of 17th July, 1973.

I acknowledge with thanks receipt of Situation Reports 1 and 2 arising out of the above patrol of EAST KAGUA, EAST SUGU and part of WEST SUGU Census Divisions, together with the appropriate assessments, as submitted by Mr. C. WARRILLON, Assistant District Commissioner.

W.P. RYAN
a/Secretary

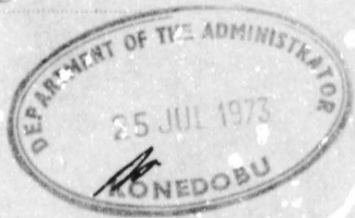
67-15-44



DEPARTMENT OF THE CHIEF MINISTER AND DEVELOPMENT ADMINISTRATION

Telegrams
Telephone
Our Reference: 67-3-1
If calling ask for
Mr. PI/CS

In Reply
Please Quote
No.



Department of the Chief Minister
and Development Administration
MENDI
S.H.D.
17th July, 1973.

The Secretary,
Department of the Chief Minister
and Development Administration
KONEDOBU

KAGUA PATROL REPORTS

Forwarded herewith the following Patrol Reports.

- Kagua Patrol No. 5 of 1971/72
- Kagua Patrol No. 2 of 1972/73
- Kagua Patrol No. 5 of 1972/73
- Kagua Patrol No. 8 of 1972/73
- Kagua Patrol No. 10 of 1972/72
- Kagua Patrol No. 11 of 1972/73
- Kagua Patrol No. 12 of 1972/73 ✓
- Kagua Patrol No. 14 of 1972/73
- Kagua Patrol No. 15 of 1972/73

For your information please.

D.J. Clancy
D.J. CLANCY
District Commissioner.

PATROL REPORT

Report number: 13/1972-1973	Objects of patrol: (1) Check of food situation (2) Roads and Bridges
District: Southern Highlands	Station: (3) Political Education (4) Economic & General Admin.
Patrol conducted by: T.J.A. Heuston A.D.O.	Subdistrict: Kagua
Area patrolled: East Kagua	Designation: 2 R.P. & N.G.C.
Duration of patrol: 6/11/72 to 18/12/72	Personnel accompanying: 1 L. T. C. Clerk
Last D.D.A. patrol: 12-28/10/72	Number of days: 43 (42 nights Comped)
Last O.L.G. patrol: Conducted Council Elections	Total population of area: 5065
Map reference: Fourmil Kutubu Milinch Mendi.	Council area: Kagua Local Govt. Council. House of Assembly Electorate: Kagua Open

The District Commissioner,
Southern Highlands District,
Mendi

- In respect of this patrol, I attach
- Field Officers Journal Folios / To 7, (✓)
 - Patrol Instructions, (✓)
 - The Report and my comments, (✓)
 - Area study, (—)
 - Updating of area study, (—)
 - Situation Reports No's 1-3, (✓)
 - Patrol map, (✓)
 - Schematic map of Lungora Mendo Road

DATE: 7/2 1973.


Assistant District Commissioner

The Secretary,
Department of the Administrator,
Division of District Administration,
KONELORU, Papua New Guinea.

- In respect of this patrol, I attach
- Area study, ()
 - Updating of area study, ()
 - Situation Report No's. 1- ()
 - ()
 - ()
 - District Headquarters assessment of Above average
 - Patrol & Report..... Average
 - Below average

Date: / /19

.....
District Commissioner

The District Commissioner
Southern Highlands District
KISUMU

20th August, 1973.
67-15-78
R.G. Orwin
a/D.D.C.

67-3-2
31st July, 1973.

KAGUA PATROL NO. 13/1972-73

I acknowledge with thanks receipt of Patrol Report Jacket arising
out of the above patrol of EAST KAGUA Census Division, as submitted
by Mr. T.J.A. HEUSTON, Assistant District Officer.

W.P. Ryan
W.P. RYAN
a/Secretary


D.J. CLANCY
District Commissioner



509 67-15-78

DEPARTMENT OF THE ADMINISTRATOR

Telegrams
Telephone 67-3-1
Our Reference
If calling ask for pp/pp
Mr



In Reply
Please Quote
No

Department of the Chief Minister and Development Administration,
MEH. H.

July 31, 1973.

Secretary,
Department of the Chief Minister
and Development Administration,
KONEBOBU.

... Forwarded herewith are the following Patrol Reports:

Koroba	Patrol No. 4	of 1972/73
Jalibu	Patrol No. 3	of 1972/73
"	"	7 " "
"	"	8 " "
"	"	9 " "
"	"	10 " "
Yomo	"	9 " "
"	"	10 " "
Phi	"	24 " "
Magua	"	15 " ✓
"	"	19 " "
Mipa	"	9 of 1972/73
"	"	9 of 1972/73
Margarina	"	7 of 1971/72
"	"	8 " "
"	"	11 of 1972/73
"	"	12 " "
"	"	14 " "
"	"	15 " "
Mewid	"	2 of 1971/72
"	"	3 " "
"	"	1 of 1972/73
"	"	4 " "
"	"	5 " "
"	"	6 " "
"	"	7 " "
"	"	8 " "
"	"	9 " "

For your information and attention please.

[Signature]
D.J. CLANCY
District Commissioner

67.3.7
DPC

PATROL REPORT

Report number: 14/72-73
 District: Southern Highlands
 Patrol conducted by: C. Warrillow
 Area patrolled: West Kagua C/D Sumi, Wasuma and Iapi villages
 Duration of patrol: 9/11 - 17/11/72
 Last D.D.A. patrol:)
 Last O.L.G. patrol:) Aug. Sept. 1972
 Map reference: Fourmil Kutubu
 Milinch Erave

Objects of patrol: Food assessment, routine administration.
 Station: Kagua
 Subdistrict: Kagua
 Designation: D.O./A.D.C.
 Personnel accompanying: 1 constable 1 interpreter
 Number of days: 9 8 nights camped out
 Total population of area: 5,200 approx.
 Council area: Kagua
 House of Assembly Electorate: Kagua/Erave Open

The District Commissioner,
 Southern Highlands District,
 MENDI.



In respect of this patrol, I attach

Field Officers Journal Folios 38 To 42 ,	(X)
Patrol Instructions,	()
The Report and my comments,	(X)
Area study,	()
Updating of area study,	()
Situation Reports No's 1-- ,	(X)
Patrol map,	()

DATE: 24 / 11/72.

[Signature]
 Assistant District Commissioner

The Secretary,
 Department of the Administrator,
 Division of District Administration,
 KONEDOBUI, Papua New Guinea.



In respect of this patrol, I attach

Area study,	()
Updating of area study,	()
Situation Report No's. 1--	(X)
.....	()
.....	()
District Headquarters assessment of	Above average
Patrol & Report.....	Average
	Below average

Date: 16/7/1973

[Signature]
 District Commissioner
 FT.

The District Commissioner
Southern Highlands District
MENDI

20th August, 1973.
67-15-45
R.G. Orwin
a/D.C.

67-3-2
17th July, 1973.

KAGUA PATROL NO. 14/1972-73

I acknowledge with thanks receipt of Situation Report 1 arising out of the above patrol of Part of WEST KAGUA Census Division, together with the appropriate assessments, as submitted by Mr. C. WARRILLOW, Assistant District Commissioner.

W.P. Ryan
W.P. RYAN
a/Secretary



67-15-45

DEPARTMENT OF THE CHIEF MINISTER AND DEVELOPMENT ADMINISTRATION

Telegrams
Telephones
Our Reference 67-3-7
If calling ask for PT/CS
Mr.

In Reply
Please Quote

No.



Department of the Chief Minister
and Development Administration
MENDI
S.H.D.

17th July, 1973.

The Secretary,
Department of the Chief Minister
and Development Administration
KONEDOBUBU

KAGUA PATROL REPORTS

Forwarded herewith the following Patrol Reports.

- Kagua Patrol No. 5 of 1971/72
- Kagua Patrol No. 2 of 1972/73
- Kagua Patrol No. 5 of 1972/73
- Kagua Patrol No. 8 of 1972/73
- Kagua Patrol No. 10 of 1972/72
- Kagua Patrol No. 11 of 1972/73
- Kagua Patrol No. 12 of 1972/73
- Kagua Patrol No. 14 of 1972/73 ✓
- Kagua Patrol No. 15 of 1972/73

For your information please.

D.J. Clancy
D.J. CLANCY
District Commissioner.


PATROL REPORT

Report number: 15/72-73	Objects of patrol: Road work - frost & drought assessment
District: Southern Highlands	Station: Kagua
Patrol conducted by: R.A. Cox	Subdistrict: Kagua
Area patrolled: West Sugu C/D	Designation: Assistant Patrol Officer
Duration of patrol: 10/11 - 25/11/72	Personnel accompanying: 1 Interpreter
Last D.D.A. patrol: Sept. Oct. 1972	Number of days: 16 days 15 nights
Last O.L.G. patrol: June 1972	Total population of area: 417
Map reference: Milinch Erave Fourmil Kutubu	Council area: Kagua
	House of Assembly Electorate: Kagua/Erave Open

The District Commissioner,
Southern H'lds District,
MENDI.

In respect of this patrol, I attach

Field Officers Journal Folios 47 To 49,	(X)
Patrol Instructions,	(X)
The Report and my comments,	(X)
Area study,	()
Updating of area study,	()
Situation Reports No's 1— ,	(X)
Patrol map,	()



DATE: 29/11 1972.

[Signature]
Assistant District Commissioner

The Secretary,
Department of the Administrator,
Division of District Administration,
KONEDOBU, Papua New Guinea.

In respect of this patrol, I attach

Area study.	()
Updating of area study,	()
Situation Report No's. 1—	(✓)
.....	()
.....	()
District Headquarters assessment of	Above average
Patrol & Report.....	Average

Below average
[Signature]
District Commissioner

Date: 17/19 73.

The District Commissioner
Southern Highlands District
MENDI

20th August, 1973.

67-15-46

R.G. Orwin
a/D.D.C.

67-3-1

17th July, 1973.

KAGUA PATROL NO. 15/1972-73

I acknowledge with thanks receipt of Situation Report 1 arising out of the above patrol of WEST SUUU Census Division, together with the appropriate assessments, as submitted by Mr. R.A. COX, Assistant Patrol Officer.

W.P. Ryan
W.P. RYAN
a/Secretary

PATROL REPORT

Report number: 16 of 1972/73

District: Southern Highlands

Patrol conducted by: J. Montague

Area patrolled: Kari-Tiburu C/D

Duration of patrol: 1/12/72 to 19/12/72

Last D.D.A. patrol:

Last O.L.G. patrol:

Map reference: Fourmil Kutubu
Milinch Erave

Objects of patrol: To build a bush camp.

Station: Kagua.

Subdistrict: Kagua

Designation: Assistant Patrol Officer.


Personnel accompanying: Interpreter R.P.N.G.C.

Number of days: 18 days

Total population of area:

Council area: Erave

House of Assembly Electorate: Kagua/Erave.



The District Commissioner,
Southern Highlands District,
MENDI

In respect of this patrol, I attach

- Field Officers Journal Folios 32 To 44 , (X)
- Patrol Instructions, (X)
- The Report and my comments, (X)
- Area study, ()
- Updating of area study, ()
- Situation Reports No's 1— , ()
- Patrol map, ()

DATE: 5 / 2 / 1973

[Signature]
Assistant District Commissioner

The Secretary,
Department of the Administrator,
Division of District Administration,
KONEDOBU, Papua New Guinea.

In respect of this patrol, I attach

- Area study, ()
- Updating of area study, ()
- Situation Report No's. 1— ()
- ()
- ()

District Headquarters assessment of
Patrol & Report..... Above average
Average
Below average

Date: 21 / 2 / 1973

[Signature]
District Commissioner
AMBS

6. This particular section of road is a much more difficult task than those generally undertaken in the Highlands because of sparse population and limestone pinnacles and we must expect occasional discouragement in the people and in officers. Public Servants do have a grave responsibility to ensure that they try to persuade people not to set themselves goals beyond their capacity or will and this has been clearly conveyed to the Assistant District Commissioner, Kagua. The project is one that the Kagua and Erave Local Government Councils both freely proposed ("Freely proposed" is an understatement. Evidence from advisory Council, Area Authority, Council Conference and Council minutes demonstrate that the R.D.F. proposals were virtual demands and the priorities given are theirs and not necessarily the views of the D.D.C. or our field officers.) and it is his duty to assist, encourage and persuade the people to effect their goals. He is not to use illegal coercion nor does he. If a group wishes to break off their role in an R.D.F. project, they are free to do so. In such a case the monies are to be returned to the Government to be re-allocated to other approved projects in the correct procedure.

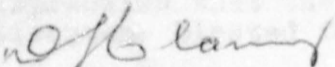
7. Work has now been discontinued on this section of the road as the programme for the current year has been attained. Before the next section of the road is commenced next financial year, the Assistant District Commissioner and the Kagua Local Government Council will be asked to hold a public meeting in the wards involved to ascertain that they are prepared to undertake the work within the terms of the grant-in-aid. It would be probably opportune to hold this meeting in late August 1973 after they have rested and when the weather is more clement and gardening duties less demanding. If they do not want to do the work it would be expected that the Council and the Assistant District Commissioner would recommend that monies be re-allocated.

8. Although the Assistant District Commissioner used strong and unpleasant terms in an exaggerated and uncalled for manner in the first part of para 3 of his covering memorandum, his real approach and method of action was revealed in the last part of that paragraph when he shows that he has taken proper action to "give the people some incentive and enthusiasm" when they become discouraged. I do not think that any improper coercion was ever used. I think that the officer was only trying to point out to me that these tasks do place a heavy workload on fieldstaff - a fact which he may have thought was not fully appreciated.

9. The blasting work requested has commenced. A Public Works team is currently engaged on blasting limestone between Erave and the Erave River. I have every hope that a bridge will be forthcoming when we are ready and that the people will be proud and satisfied when the road is opened.

10. We must understand that officers as well as people experience periods when they are discouraged at the magnitude of tasks confronting them and that the real assessment comes at the end of a job and not in the middle.

11. You have my assurance that all of my officers are truthful in their reporting and that we are vigilant to see that the people are never harshly or unjustly coerced to work.


D.J. CLANCY
District Commissioner.

14

XXXXXXXXXXXXXXXXXXXXXXXXXXXXXXXXXXXXXXXXXXXXXXXXXXXXXXXXXXXXXXXXXXXXXXXXXXXX
DEPARTMENT OF THE CHIEF MINISTER AND DEVELOPMENT ADMINISTRATION
P.O. Box 2396,
KOWLOBU

67-15-1
J.W. Kent

21st March, 1973.

The District Commissioner,
District Office,
P.O. Box 101,
MENLI.

KAGUA PATROL NO. 15 of 1972/73

Reference your 67-3-7 of 21st February, 1973.

I acknowledge with thanks receipt of the Report arising out of the above patrol of the KARI-TIBURU Census Division, together with the appropriate comments, as submitted by Mr. J. MONTAGUE, Assistant Patrol Officer.

Patrol Reports are not required at this Headquarters. Please refer to my 67-1-0 of 2nd February, 1973. However, in this instance the report and comments, especially those from the Assistant District Commissioner, Kagua, have been read with interest.

The report assumes some historical significance because it is the first patrol documentation from the Southern Highlands District to be received here this financial year. What has happened to reports from other stations in your District including the other fifteen from Kagua? Have they been allowed to languish unprocessed at District Office? If so, then I cannot but agree with the A.D.C. and his observation on the reaction by Field Officers. Apart from being contrary to Departmental instructions prolonged delays in or failure to process and comment upon reports is quite unfair on Field Officers. They have the right to have their reports acknowledged and commented upon. Failure to do so can only result in a decrease in morale with a consequential lack of interest in field duties. It should not be necessary to point out the possible disastrous effect such a situation would have on District administration.

I find it difficult to credit that in 15 patrols spread over a period of eight months there has not been one matter in the Kagua Sub-District which warranted submission of a Situation Report. I cannot stress too strongly the importance

.../2

13

Headquarters place on the receipt of information from the field in the form of Situation Reports and Area Studies. The type of information required is spelt out in quite specific terms on the Pink Situation Report form and the relevant circulars dealing with Area Studies. Such information is of vital interest to Headquarters, a fact which should be impressed upon your field officers. The comment by the A.D.C. that the "tremendous efforts on a voluntary basis" by the people to develop their District is based upon "blatant lies, often stemming from senior officers" is a most serious allegation requiring your urgent comment. It may well be that the A.D.C. has overstated his case however, I do require early replies to this allegation and my questions in paragraph 2.

Surplus documentation not required here is attached.

Department of the Administrator,
 ...

W.P.R.
 W.J. RYAN J
 s/Secretary

Please find attached a copy of the above report together with comments of 3-1 of the 11th February 1953 from the A.D.C. signed

... Although the Executive Council and the Trade Council do regard this road as very important to them and the District, it appears that their responsibilities are not sufficiently involved in the construction. The officials concerned will be asked to see that the Executive Councils of the Councils are given more responsibility in this regard.

Even though the people want the road and they are willing to work hard on the side work, some of them have suggested, particularly in the difficult conditions which in the area and in the current weather conditions, in the road they are proud of their achievement.

In an area however, it is possible that the road construction commission should be more than just an advisory, when making the A.D.C. application, should take into consideration in the future.

[Signature]
 D.J. ...
 District Commissioner

c.c. A.D.C., ...

Wish to A.D.C., ...

Please take note of para. 2 and 3 and see of the receipt handling of this report.




67.151

DEPARTMENT OF THE ADMINISTRATOR

Telegrams
Telephone 67.3.7
Our Reference
If calling ask for
Mr. AMB/vok

In Reply
Please Quote

No.



Division of District Administration
Mendi
Southern Highlands District

February 21, 1973

The Secretary,
Department of the Administrator,
KONEDOBUI

KAGUA P/R 16 OF 1972/73

Please find attached a copy of the above report together with comments 67-3-2 of the 13th February 1973 from the A.D.C. Kagua.

Although the Kagua Council and the Erave Council do regard this road as very important to them and the District, it appears that their executives are not sufficiently involved in the construction. The advisors concerned will be asked to see that the executive committee of the Councils are given more responsibility in this regard.

Even though the people want the road and say they are willing to work when the time comes, some of them lose enthusiasm, particularly in the difficult limestone terrain in the area and in the current unpleasant weather conditions. In the end they are proud of their achievement.

In an area traversed by a road which is some distance from the homes of the workers it is possible that the administration contribution should be more than 30%. Advisors, when costing the RDF application, should take this into consideration in the future.

D.J. Clancy
D.J. CLANCY
District Commissioner

c.c. A.D.C., Kagua

Minute to A.D.C., Kagua :

Please take note of paras. 2 and 4 and also of the prompt handling of this report.

pend a night in Erave and offer any assistance and/or advice necessary



TERRITORY OF PAPUA AND NEW GUINEA

11

Telegrams
Telephone
Our Reference... 67-2-2
If calling ask for CW:TC
Mr.....

In Reply
Please Quote
No. 141

Department of the Administrator,
Sub District Office,
KAGUA,
Southern Highlands
District.

29th November 1972.

Mr. J. Montague,
Assistant Patrol Officer,
KAGUA.

PATROL INSTRUCTIONS - KAGUA-ERAWE ROAD

Please complete your handover/takeover of the Treasury agency with Mr. Lavenoma and prepare to depart on the above patrol on Monday the 4th December, 1972.

Your task will be to build a bush camp in the ranges to the south of Tiribi with sufficient accommodation for up to 200 men. People from Tiribi, Waime and Goru villages should supply labour and materials can be obtained on site. You should therefore camp in the Tiribi rest house for a night or two and advise people during visits to the surrounding hamlets of the need for their co-operation and the importance of the road and need for its early completion.

Following this, you should camp at a suitable site in the ranges on the section which has to date been cleared, but not formed as a road. Labourers from Tiribi should spend the first day constructing bush shelters for themselves and then construct reasonable accommodation for future work parties. They should camp with you and will be paid 30c per day as the road is a self-help project. You should point out that these funds are supplied by Central Government on condition that the local people contribute something themselves to the development of their own area and their Country.

Once work is well underway, you should walk the length of the road to Erave to obtain an overall picture of the project and note what work (particularly any blasting) is required to complete same. You should spend a night in Erave and offer any assistance and/or advice necessary

11



TERRITORY OF PAPUA AND NEW GUINEA

Telegrams
Telephone
Our Reference 67-2-2
If calling ask for CW:TC
Mr.

In Reply
Please Quote
No. 141

Department of the Administrator,
Sub District Office,
KAGUA,
Southern Highlands
District.

29th November 1972.

Mr. J. Montague,
Assistant Patrol Officer,
KAGUA.

PATROL INSTRUCTIONS - KAGUA-ERAWE ROAD

Please complete your handover/takeover of the Treasury agency with Mr. Lavenoma and prepare to depart on the above patrol on Monday the 4th December, 1972.

Your task will be to build a bush camp in the ranges to the south of Tiribi with sufficient accommodation for up to 200 men. People from Tiribi, Waima and Goru villages should supply labour and materials can be obtained on site. You should therefore camp in the Tiribi rest house for a night or two and advise people during visits to the surrounding hamlets of the need for their co-operation and the importance of the road and need for its early completion.

Following this, you should camp at a suitable site in the ranges on the section which has to date been cleared, but not formed as a road. Labourers from Tiribi should spend the first day constructing bush shelters for themselves and then construct reasonable accommodation for future work parties. They should camp with you and will be paid 30c per day as the road is a self-help project. You should point out that these funds are supplied by Central Government on condition that the local people contribute something themselves to the development of their own area and their Country.

Once work is well underway, you should walk the length of the road to Erave to obtain an overall picture of the project and note what work (particularly any blasting) is required to complete same. You should spend a night in Erave and offer any assistance and/or advice necessary

10

to the Clerk who is running the station during the Officer in Charge's absence on a month long patrol.

From Erave, proceed to B-tri where you will overnight and advise the people that work on the Erave road will re-commence in mid January 1973 and that they are required to supply labour on a week on, week off basis for up to two months. You will then return to your camp, complete the work on accommodation, pay off the labourers and return to Kagua.

Kagua Council will make \$150.00 available for the construction of this camp and you should ensure that suitable buildings are available for sleeping, storage of tools, cooking of food, toilets and pit latrines and a first aid post. When choosing the camp site, bear in mind the availability of water supply.

You should read correspondence - file 70-7-4 and discuss the matter further with me, Mr. Cox and the Member.

The patrol was conducted on Monday 10th December with the first two nights being spent at ... point the ... was found and labourers to ... on the morning of Wednesday 13th a camp was ... site and the work of clearing the site was ...

[Handwritten signature]

C. WARRILLOW,
(Assistant District Commissioner).

The site selected was about 200 yards before the cleared but no gate unfenced section of the road. The site was built here because good water supply was there and also a reasonable area of well drained land was available. Some other areas being uneven and boggy.

There is roadwork to be done between ... and the camp. This consists mainly of a few short sections needing completion and a couple of small bridges. It is thought would be necessary to complete this work and with 200 men working there could be a paved road to the camp site in about ...

PATROL REPORT No. 16 of 1972-73.Station KAGUA..... Officer Compiling J. MONTAGUE, A.P.O.District SOUTHERN HIGHLANDS..... Subdistrict KAGUACensus Division KARI-TIBURU..... L.G. Council KAGUA

(For recording of routine information not of a situation report nature, actionable at Subdistrict or District level, and of value to succeeding officers. No copy is required at Headquarters.)

(For further pages, use foolscap blanks.)

Govt. Print.—1792/40,000.—1.72.

INTRODUCTOIN:

The purpose of this patrol was to establish a bush camp in the ranges to the south of Tiribi. The camp to be used to house labourers in the new year when road work is scheduled to recommence on this section of the Kagua-Ereve road. Accomodation for up to 200 men being required.

The patrol was commenced on Monday 4th. December with the first two nights being spent at Tiribi from which point the camp site was found and labourers to build it were recruited. On the morning of Wednesday 6th. a camp was set up at the selected site and the work of clearing the site and building houses begun.

The site selected was about 100 yards before the cleared but to date unformed section of the road. The camp was built here because a good water supply was close at hand and a reasonable area of well drained land was available. Most other areas being uneven and boggy.

There is roadwork to be done between Kananda Creek and the camp. This consists mainly of a few short sections needing completion and a couple of small bridges. No blasting would be necessary to complete this section and with 200 men working there could be a formed road to the camp site in about 4 weeks. The ground is very uneven and steep and a lot of work will have to be done to prevent the

two weeks from commencement of work. As some of the gradients are steep and slippery stoning would need to be done to prevent the surface breaking up if tractors were to use the road regularly.

The main section of road is the section commencing at the camp and extending for about a mile towards Erave. Once this section is done there is a continuous road almost to the Erave river. No blasting should be necessary to form an access road but some blasting may be necessary to upgrade the road later. After the topsoil has been removed a more accurate picture of the work required will be available.

The formed road at present extending almost to the river needs clearing and construction of a few small bridges to be open to a four wheel drive vehicle.

From the end of the formed road to the river no work other than marking a course has been done. This course is through dense bush and is only roughly marked. The amount of work required to form a road through this section is hard to estimate as it is difficult to ascertain the thickness of topsoil and as the shelf will need to be cut deeply in places rock could be a problem.

The proposed site of the bridge across the Erave river will be difficult to approach from the Kagua side and a large amount of blasting may be necessary on the Erave side. The difficulty is due to the steepness of the river banks at this section of the river. This section was presumably selected because the river is so narrow compared with other sections but the banks are almost like a gorge. As the exact point for the bridge could not be located and the road on the Erave side is not marked yet an estimate of work required cannot be given yet.

The work on the road on the Erave side consists mainly of removing a large rocky section and surveying and construction of the last section of the road down to the river.

The large rocky section is situated about a half hour on foot from Erave. The road must be cut through a rocky outcrop and then a shelf for the road cut into the side of a rocky cliff face on one side of a sink hole. The road is formed both sides of this section and about 200 yards of road is involved in the section. Blasting would have to be used here in a big way. The amount of rock above the level the road would be on is quite large and as it is a sheer cliff it would all have to be removed.

Between the large blasting site and the end of the formed road there is a small outcrop of rock needing blasting. It is situated near the cane bridge on the walking track between Erave and Kagua. The amount of blasting here would probably only be a one day job for a blasting team.

The section between the large blasting site and the end of the formed road is about 45 minutes walking time long. It is a well formed road with reasonable gradients. The edge of the shelf is showing signs of instability in places but this should not be serious as it is a wide shelf and could be made wider to enable vehicles to avoid the edges if necessary. If it were made wider the entire shelf could be cut into the hill side instead of the outer edge being filled soil. The clay in this area does not seem to pack down well to form a stable road bed.

The section from the end of the formed road to the Erave river is not marked and so little comment can be made on it. It is about 45 minutes walking time and as said before the final section down to the bridge site is steep and rocky.

POLITICAL

A lot of time during the patrol was devoted to political type talks in an endeavour to point out the value of the road to political as well as other development in the area. It was pointed out on a number of occasions that this was work towards preparing the area for Independence and that with the new Labor Government in Australia Independence was closer than previously anticipated. The people did not treat the work as a self help project but more as a 30 cents a day job. They had no interest in building the houses for 200 men but worked because they were constantly persuaded to do so. It was, in fact only with a lot of persuasion that the last two houses were built at all. The people had insisted that without the last two houses sufficient space was provided for 200 men. When it was practically demonstrated how ridiculous their claim was they begrudgingly built the last two houses.

The Councillor for Tiribi area was apparently so disinterested in the project that he did not show up in the camp once in the time I was in the area.

ECONOMIC

The economic advantages to the Erave area of this road when completed will be great. At present the economy is restricted in that everything must be either flown or carried into or out of the area. This makes large scale cash cropping out of the question for a local person with limited capital.

The people of Tiribi and Batri areas have also no doubt suffered from an economic point of view in that they have been more or less isolated from the Patrol Post from which they are administered and have missed out on the pressure towards establishing any sort of strong cash economy in the area.

There is no form of cash cropping established in the area and European vegetables are not available with the exception of spring onions. .

The people treated the 30 cents a day more as a financial venture than as an incentive towards developing their area and their country.

SOCIAL

The People of the Tiribi Batri area are apathetic towards all community projects. Numerous examples making themselves evident during the patrol. The Batri people being the main offending group.

On the occasion that I visited Batri to advise them that roadwork on the Erave road was to commence in the near future a turnout of about 10% resulted. This was despite the fact that word had been sent ahead the day before to advise the people of my pending visit. When those few who did turn up were advised that they were required to contribute to the road work they came up with innumerable excuses as to why they would not be available. After the talk I was approached by a group who requested my ~~my~~ permission to not do roadwork on the following nonda as they wanted to go to a pig kill at Erave.

While at Batri I was advised that there was a patrol box of medicine which was urgently required at Karenda and the four men the Councillor had told to carry the medicine had refused to do so for three days. When I told the councillor to find carriers everyone drifted off and no carriers could be found. Arrangements were made and the medicine was carried the next morning.

3

CONCLUSION

As this patrol was situated in the one place with a small group of people which did not represent a true cross section of the local community the information in this patrol is somewhat restricted. The area in which the camp was built is not populated and it is for this reason that the camp was built. When road work commences in the new year the workers can be accommodated at the camp.

The completion of the road from Kagua to Erave should step up the rate of advancement in this area by the introduction of better communications and the mere presence of the road itself is a reminder and an incentive to progress.

J. Montague

J. Montague 20-1-73



TERRITORY OF PAPUA AND NEW GUINEA

2

Telegrams

Telephone

Our Reference 67-3-2

If calling ask for CW: -jw.

Mr.

67-3-7
DDE

In Reply
Please Quote

No.

Department of the Administrator.

Sub-District Office,

Kagua.

Southern Highlands District,

13th February, 1973.

District Commissioner,
MENDI.

KAGUA PATROL NO. 16 of 1972/73 - ERAVE ROAD
REPORT BY J. MONTAGUE ASSISTANT PATROL OFFICER.

Enclosed is the above report. No situation reports were requested and nothing was noted of Headquarters value. In any case, this is the 16th report submitted by this office this financial year and to date comments have only come back on those forwarded to D.L.G.O.. Officers are somewhat demoralized in so far as they feel their reports are being ignored and are therefore of little value and thus a waste of time and energy, particularly since they are having to type their own these days. The fact that I have in the past emphasised the importance of patrol reports and told officers that in their unsupervised work, such reports enabled senior officers to better judge their efforts in the field, has probably contributed considerably to a growing apathy towards work in the field and the reports thereon.

Mr. Montague's report commences with his unusual style of anacolutha, but improves to become a fairly well written and informative document.


The site selected for the camp is a good location, central to the work and future work, well drained and a neat complex has been constructed thereon. Nevertheless, accommodation for 200 men is still not available despite Mr. Montague's efforts (see Political) and many labourers now camp in the old Kananda Creeked camp or in nearby caves. As with camp construction labourers now engaged in road construction are forever holding stop-work meetings, threatening strike action, stating they will not come back for their second stint and generally unwilling and unco-operative. Despite this, one still sees, hears and reads of how willingly the people of this District make tremendous efforts on a voluntary basis in an effort to develop their area and catch up with the rest of PAPUA NEW GUINEA. These blatant lies, often stemming from senior officers must only hide the true situation and colour the image of Southern Highlanders held by politicians who continue to vote huge sums of money for various projects here. These allocations are not an investment and never will be unless attitudes in the District change. It is merely consumer spending and the people treat it as such.

①

They see road work merely as giving them a quick dollar or two, they have no desire to plant cash crops or develop cattle projects and ~~and~~ unless the quick dollar is a dollar and not a mere thirty cents or so, they have to be coerced by officers who have been told by the new Government that an overbearing attitude will not be tolerated and District Commissioners should report those who do display this attitude so as to enable the wrong types to be removed from a field situation. Work is now into its fourth week on the road. The first two weeks saw some 208 men, women and children from Batri, Waima, Goru and Tiribi complete 200 ~~yards~~ of new bench and at present some 140 people from the East Sugu Valley villages are continuing the work. I hope that by the time each group has done its two lots of two weeks, the two previously constructed benches will be connected. Thus by the 12th of March, I hope to obtain about 100 men to do another two weeks work on clearing the old bench, patching up slides and steep hills and as soon ~~as soon~~ as we have a few dry days in late March or early April, take a Toyota down to within a couple of miles of the Erave River bridge site. I hope that this action will perhaps break through some psychological barriers and thus give the people some incentive and enthusiasm to complete the task to the river before the end of the financial year.

No work has been done on the Erave side for many months and the psychological barrier here is the limestone sink hole a mile from Erave. This must be blasted and allow the passage of a vehicle over the other two miles of completed road before we can expect any enthusiasm on the part of the Eraves to complete the further two miles to the bridge site. I repeat, a real attempt must be made immediately to remove the obstacle near Erave just as we had first to complete blasting at Kananda Creek before recommencing work on the Kagua side.

Mr. Montague continues to do good work on the Erave road and will be relieved by me later this week to enable him to tend to family commitments with the pending arrival of a new baby.


..... 5/2/73

C. Warrillow.

Assistant District Commissioner.

PATROL REPORT

673-1
00C

Report number: 17-1972/73.
 District: Southern Highlands.
 Patrol conducted by: T.J. Heuston
 Area patrolled: Kuare C.D.
 Duration of patrol: 15/16/1/73.
 Duration of patrol: 25/29/1/73.
 Last D.D.A. patrol: Council Elections
 Last O.L.G. patrol: October 1972.
 Map reference: Fournil Kutubu
 Milinch Mendi.

Objects of patrol: Survey or Land Disput
 Taguanda and Kalabeli.
 Station: Kagua.
 Subdistrict: Kagua.
 Designation: Assistant District Officer
 A. Kemal L.T.C. Clerk.
 Personnel accompanying: 2 R Prngo.
 Number of days: 7 days (5 nights camped).
 Total population of area: 2000
 Council area: Kagua
 House of Assembly Electorate: Kagua Open.

The District Commissioner,
 Southern Highlands District,
 MENDI.

- In respect of this patrol, I attach
- Field Officers Journal Folios To , ()
 - Patrol Instructions, ()
 - The Report and my comments, (✓)
 - Area study, ()
 - Updating of area study, ()
 - Situation Reports No's 1— , (✓)
 - Patrol map, ()
 - Sketch Map of Dispute Area

DATE: 22/ 2 1973 .

[Signature]
 Assistant District Commissioner

The Secretary,
 Department of the Administrator,
 Division of District Administration,
 KONEDOBUBU, Papua New Guinea.

[Handwritten mark]

- In respect of this patrol, I attach
- Area study, ()
 - Updating of area study, (✓)
 - Situation Report No's. 1— (x)
 - ()
 - ()
 - District Headquarters assessment of
 Patrol & Report.....

Above average
 Average
 Below average

Date: 7/ 7/1973

[Signature]
 District Commissioner

The District Commissioner
Southern Highlands District
MWHI

16th August, 1973.

67-25-53

D.G. Owen
S/D.S.O.

67-3-2

17th July, 1973.

KACHA PAPER NO. 17/1972-73

I acknowledge with thanks receipt of Situation Report 1 arising out of the above parcel of Part of KHAMU Census Division, together with the appropriate assessments, as submitted by Mr. T.J. HIRSHON, Assistant District Officer.

Situation Report has been passed to Principal Officer (Lands) for his information.

W.P. Owen
W.P. OWEN
Secretary

67-15-53



DEPARTMENT OF THE ADMINISTRATOR

Telegrams
Telephone
Our Reference 67-3-1
If calling ask for PP/PP
Mr.



In Reply
Please Quote

Department of the Chief Minister and Development Administration,
MENDI.

July 17, 1973.

Secretary,
Department of the Chief Minister
and Development Administration,
KONEDOPU.

PATROL REPORTS.

... Forwarded herewith the following Patrol Reports.

Ialibu Patrol	No. 9.	of	1971/72
Pangia Patrol	No. 17.	of	1971/72
" "	" 18	"	"
" "	" 1	"	1972/73
" "	" 4	"	"
" "	" 9	"	"
Kagua	" 18	"	1971/72
" "	" 21	"	"
" "	" 23	"	"
" "	" 5	"	1972/73
" "	" 6	"	"
" "	" 9	"	"
" "	" 17	"	" ✓

For your information, please.

D. J. Clancy

D. J. CLANCY
District Commissioner



DDA 67. 15. 128

①

DEPARTMENT OF THE ADMINISTRATOR

Telegrams
Telephone
Our Reference DJC/ET
If calling, ask for
Mr. 67-1-1

In Reply
Please Quote

No.



Department of the Chief Minister
and Development Administration,
MENDI. S.P.D.

29th October, 1973.

The Secretary,
Department of the Chief Minister
and Development Administration,
KONEDOBUI.

PATROL REPORTS - 1972/73.

Your 67-1-0 of the 6th September 1973 refers.
The following patrol report jackets are attached for your
attention:

- KAGUA - 4, 7, 18, 20, 21 and 22 of 1972/73.
- KOROKA - 11 of 1972/73.
- ERAVE - 10 of 1972/73.
- TARI - 22 of 1972/73.
- KOMO - 3, 5, 6, 8 of 1972/73.
- NIRA - 1, 3, 4, 5, 6, 7 and 8 of 1972/73.
- MARGARIBA - 1, 2, 3, 4, 5, 6, 7, 8 and 13 of 1972/73.

The remaining reports will be forwarded as soon
as possible.

The majority of the above reports were for
special patrols connected with the Famine Relief Programme
and no Situation Reports were submitted.

.....
(D.J. SUANCY)
District Commissioner.

Blurred Document

PATROL REPORT

Report number: 19-72-73

District: Southern Highlands

Patrol conducted by: R.A. COX

Area patrolled: West Sugu, South & West Kagua C/D's

Duration of patrol: 8/12/72-3/2/73 (broken)

Last D.D.A. patrol: November 1972

Last O.L.G. patrol: August 1972

Map reference: Milinch Erave
Fournil Kutubu

Objects of patrol: To establish Administrative Centre & supervise Council Works Programme.

Station: Kagua

Subdistrict: Kagua

Designation: Assistant Patrol Officer

Personnel accompanying: 1 Interpreter
1 R.P.W.G.C.

Number of days: 50 - 48 nights

Total population of area:

Council area: Kagua

House of Assembly Electorate: Kagua/Erave

The District Commissioner,
Southern Highlands District,
MENDI.

In respect of this patrol, I attach

Field Officers Journal Folios 51 To 65, (X)

Patrol Instructions, (X)

The Report and my comments, ()

Area study, ()

Updating of area study, ()

Situation Reports No's 1-3, (X)

Patrol map, ()

DATE: 2/2 1973.

[Signature]
Assistant District Commissioner

The Secretary,
Department of the Administrator,
Division of District Administration,
KONEDOBU, Papua New Guinea.

In respect of this patrol, I attach

Area study, ()

Updating of area study, ()

Situation Report No's 1-3 (X)

..... ()

..... ()

District Headquarters assessment of Above average

Patrol & Report..... Average

Below average

[Signature]
District Commissioner

Date: 31 / 7 / 1973.



The District Commissioner
Southern Highlands District
HNDI

20th August, 1973.
67-25-79
R.S. Grain
a/s.s.c.

67-3-1
1st July, 1973.

KAGUA PATROL NO. 19/1972-73

I acknowledge with thanks receipt of Situation Reports 1 to 3 arising out of the above patrol of WEST SUGU, SOVER and WEST KAGUA Census Divisions, together with the appropriate assessments, as submitted by Mr. R.S. GRAY, Assistant Patrol Officer.

W.P. Ngan
W.P. NGAN
a/Secretary

M. J. GRACEY
District Commissioner

Blurred Document

PATROL REPORT

Report number: 20 of 1972/73
 District: Southern Highlands
 Patrol conducted by: C. A. [unclear]
 Area patrolled: Kume & Kani Tiliu E.D.
 Duration of patrol: 14/11/72 to 16/11/72
 Last D.D.A. patrol: August 1972
 Last O.L.G. patrol:
 Map reference:

Objects of patrol: Assess possible Influenza outbreak and mark school
 Station: Kuan site at Kalanda
 Subdistrict: Kagua
 Designation: Assistant Patrol Officer
 Personnel accompanying: Constable Jagop
 Number of days: 3
 Total population of area: 3430 and 1704
 Council area: Kagua
 House of Assembly Electorate: Kagua / Kuanu

The District Commissioner,

Southern Highlands District,
Mendi

In respect of this patrol, I attach

Field Office's Journal Folios To 4, 5 (✓)
 Patrol Instructions ()
 The Report and my comments (✓)
 Area study ()
 Updating of area study ()
 Situation Reports No's 1- ()
 Patrol map, ()

DATE: 4 / 12 / 1973.

J. McMillan
Assistant District Commissioner

The Secretary,
Department of the Administrator,
Division of District Administration,
KONEDOBU, Papua New Guinea.

In respect of this patrol, I attach

Area study, ()
 Updating of area study, ()
 Situation Report No's. 1- ()
 ()
 ()
 District Headquarters assessment of Above average
 Patrol & Report..... Average
 Below average

Date: / / 19

District Commissioner

Blurred Document

PATROL REPORT

Station: KAGUA
 Subdistrict: KAGUA
 District: SOUTHERN HIGHLANDS
 Report No: 20/1972-73
 Conducted by: C.A. YOUNG
 Designation: P.O.
 Duration: 14/11-16/11/72
 No. of Days: 2
 Census Division:

Population: 3430 1704
 Council Area: KAGUA
 House of Assembly Electorate: KAGUA/ERAVE
 Map Reference: MILINCH ERACE, FM KUTUBU
 Last Patrol:
 Objects of Patrol: ASSES POSSIBLE INFLUENZA
 OUTBREAK AND MARK SCHOOL
 SITE AT KALANDA.

The District Commissioner,
 MENDI District,

In respect of this patrol, I attach

Field Officers Journal Folios To	()
Patrol Instructions,	()
The Report and my comments,	()
Area study,	()
Updating of area study,	()
Situation Reports Nos 1—	()
Patrol map,	()

DATE: 4 / 2 19 73

C. WARRILLOW
 Assistant District Commissioner

Division of District Administration,
 K.C.NEDOBU, Papua New Guinea.

In respect of this patrol, I attach

Area study,	()
Updating of area study,	()
Situation Reports Nos 1—	()
.....	()
.....	()

District Headquarters assessment of	Above average
Patrol & Report.....	Average
	Below average

Date: / /19 .

District Commissioner



DDA 67-15-129

①

DEPARTMENT OF THE ADMINISTRATOR

Telegram
Telephone DJC/EL
Our Reference
If calling ask for
No. 67-1-1

In Reply
Please Quote
No.



Department of the Chief Minister
and Development Administration,
MENDI. S.H.D.

29th October, 1973.

The Secretary,
Department of the Chief Minister
and Development Administration,
KONEBOBU.

PATROL REPORTS - 1972/73.

Your 67-1-0 of the 6th September 1973 refers.
The following patrol report jackets are attached for your
attention:

- KAGUA - 4, 7, 18, 20, 21 and 22 of 1972/73.
- KOROBA - 11 of 1972/73.
- ERAVE - 10 of 1972/73.
- TARI - 22 of 1972/73.
- KOMO - 3, 5, 6, 8 of 1972/73.
- NIPA - 1, 3, 4, 5, 6, 7 and 8 of 1972/73.
- MARGARIMA - 1, 2, 3, 4, 5, 6, 7, 8 and 13 of 1972/73.

The remaining reports will be forwarded as soon
as possible.

The majority of the above reports were for
special patrols connected with the Famine Relief Programme
and no Situation Reports were submitted.

.....
(D.J. CLANCY)
District Commissioner.

Blurred Document

00067 15 130

PATROL REPORT

Station: KAGUA

Population: 6338

Subdistrict: KAGUA

Council Area: KAGUA

District: SOUTHERN HIGHLANDS

House of Assembly Electorate: KAGUA/ERAVE

Report No: 21/1972-73

Map Reference:

Conducted by: YOUNG AND COX

Last Patrol:

Designation: ASSISTANT PATROL OFFICERS

Objects of Patrol: TAX AND CENSUS REVISION

Duration: 30/7/72 to 19/8/72

No. of Days: 21

Census Division: KUARE, KARI AND TIBURU

The District Commissioner,

District,

Alledi

In respect of this patrol, I attach

Field Officers Journal Folios To , ()

Patrol Instructions, ()

The Report and my comments, ()

Area study, ()

Updating of area study, ()

Situation Reports Nos 1- , ()

Patrol map, ()

DATE: / 19

Assistant District Commissioner

Division of District Administration,
KONEDOBU, Papua New Guinea.

In respect of this patrol, I attach

Area study, ()

Updating of area study, ()

Situation Reports Nos 1- , ()

..... ()

..... ()

District Headquarters assessment of Above average

Patrol & Report..... Average

Below average

Date: / /19

District Commissioner



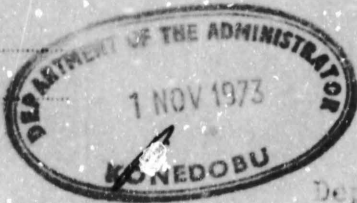
DDA 67.15.130

①

DEPARTMENT OF THE ADMINISTRATOR

Telegrams
Telephone
Our Reference
if calling ask for
Mr.

DJC/EL
67-1-1



In Reply
Please Quote

No.

Department of the Chief Minister
and Development Administration,
MINDI, S.H.D.

29th October, 1973.

The Secretary,
Department of the Chief Minister
and Development Administration,
KONEDOBUI.

PATROL REPORTS - 1972/73.

Your 67-1-0 of the 6th September 1973 refers.
The following patrol report jackets are attached for your
attention:

- KAGUA - 4, 7, 13, 20, 21 and 22 of 1972/73.
- KORORA - 11 of 1972/73.
- EPAVE - 10 of 1972/73.
- MBI - 22 of 1972/73.
- ECMO - 3, 5, 6, 8 of 1972/73.
- WIPA - 1, 3, 4, 5, 6, 7 and 8 of 1972/73.
- MARGARIMA - 1, 2, 3, 4, 5, 6, 7, 8 and 13 of 1972/73.

The remaining reports will be forwarded as soon
as possible.

The majority of the above reports were for
special patrols connected with the Famine Relief Programme
and no Situation Reports were submitted.

.....
(D.J. CLANCY)
District Commissioner.

Blurred Document

No. 22A

PATROL REPORT

Report number: 22 of 1972/73

Objects of patrol: *conduct council elections*

PATROL REPORT

Station: KAGUA

Population: 1704

Subdistrict: KAGUA

Council Area: KAGUA

District: SOUTHERN HIGHLANDS

House of Assembly Electorate: KAGUA/ERAVE

Report No: 22/1972-73

Map Reference:

Conducted by: C.A. YOUNG

Last Patrol: December 1972

Designation: A.P.O.

Objects of Patrol: COUNCIL ELECTIONS

Duration: 14/1/73 to 20/1/73

No. of Days: 6

Census Division:

The District Commissioner,
District,

In respect of this patrol, I attach

Field Officers Journal Folios To , ()

Patrol Instructions, ()

The Report and my comments, ()

Area study, ()

Updating of area study, ()

Situation Reports Nos 1— , ()

Patrol map, ()

DATE: / / 19 .

C. Warrillow
Assistant District Commissioner

Division of District Administration,
KONEDOBU, Papua New Guinea.

In respect of this patrol, I attach

Area study, ()

Updating of area study, ()

Situation Reports Nos 1— , ()

..... ()

..... ()

District Headquarters assessment of Above average

Patrol & Report..... Average

Below average

Date: / / 19 .

.....
District Commissioner



DEPARTMENT OF THE ADMINISTRATOR

Telegrams
Telephone DJC/EL
Our Reference
if calling ask for 67-1-1
No.

In Reply
Please Quote
No.



Department of the Chief Minister
and Development Administration,
KONEDOBU, P.N.G.

29th October, 1973.

The Secretary,
Department of the Chief Minister
and Development Administration,
KONEDOBU.

PATROL REPORTS - 1972/73.

Your 67-1-0 of the 6th September 1973 refers.
The following patrol report jackets are attached for your
attention:

- PAGUA - 4, 7, 10, 20, 21 and 22 of 1972/73.
- KORORA - 11 of 1972/73.
- ERAVE - 10 of 1972/73.
- TARI - 22 of 1972/73.
- KOMO - 3, 5, 6, 8 of 1972/73.
- NIPA - 1, 3, 4, 5, 6, 7 and 8 of 1972/73.
- MARGHERITA - 1, 2, 3, 4, 5, 6, 7, 8 and 13 of 1972/73.

The remaining reports will be forwarded as soon
as possible.

The majority of the above reports were for
special patrols connected with the Famine Relief Programme
and no Situation Reports were submitted.

.....
(D.J. CLANCY)
District Commissioner.

Blurred Document

No. 22 A PATROL REPORT

Report number: 22 of 1973/73
 District: Southern Highlands
 Patrol conducted by: C. A. Young
 Area patrolled: Koni-Tidiman C. D.
 Duration of patrol: 14/1/73 to 20/1/73
 Last D.D.A. patrol: December
 Last O.L.G. patrol:
 Map reference:

Objects of patrol: Conduct council elections
 Station: Kerua
 Subdistrict: Kagua
 Designation: Assistant Patrol officer
 Personnel accompanying: Lagap and A.P.O. Keta
 Number of days: 7
 Total population of area: 1704
 Council area: Kagua
 House of Assembly Electorate: Kagua/Kerua

The District Commissioner,
 District,

In respect of this patrol, I attach

Field Officers Journal Folios To	()
Patrol Instructions,	()
The Report and my comments,	()
Area study,	()
Updating of area study,	()
Situation Reports No's 1—	()
Patrol map,	()

DATE: / 19

Assistant District Commissioner

The Secretary,
 Department of the Administrator,
 Division of District Administration,
 Konedobu, Papua New Guinea.

In respect of this patrol, I attach

Area study,	()
Updating of area study,	()
Situation Report No's. 1—	()
.....	()
.....	()
District Headquarters assessment of	Above average
Patrol & Report.....	Average
	Below average

Date: / /19

District Commissioner

DATE:

23/7/73

District Commissioner.

D. Cloney

21

Blurred Document

PATROL REPORT

Report number: 23 of 1972-73
 District: Southern Highlands
 Patrol conducted by: T.J.A. Houston
 Area patrolled: ~~East South West Kagua~~
 Duration of patrol: 31/1/73-30/3/73.
 Last D.D.A. patrol: December 1972
 Last O.L.G. patrol: Council Elections October 1972.
 Map reference: Fourmil Kutubu
 Milinch Mendi.

Objects of patrol: Road work, Frost Relief
 Census Administration.
 Station: Kagua
 Subdistrict: Kagua
 Designation: A.D.C.
 Personnel accompanying: 1 Interpreter
 2 R.P. and N.G.C.
 Number of days: 21 Days - 13 nights slept.
 Total population of area:
 Council area: Kagua.
 House of Assembly Electorate:

The District Commissioner,
 Southern Highlands District,

MENDI.

In respect of this patrol, I attach

Field Officers Journal Folios 26 To 36, refer ()
 Patrol Instructions, ()
 The Report and my comments, ()
 Area study, ()
 Updating of area study, ()
 Situation Reports No's 1- , (✓)
 Patrol map, ()

DATE: 11/7 1973.

[Signature]
 Assistant District Commissioner

The Secretary,
 Department of the Administrator,
 Division of District Administration,
 KONE DOBU, Papua New Guinea.

In respect of this patrol, I attach

Area study, ()
 Updating of area study, ()
 Situation Report No's. 1- (X)

District Headquarters assessment of
 Patrol & Report..... Above average
 Average
 Below average

Date: 23/7/73

[Signature]
 District Commissioner

DATE: 28/7/73.

[Signature]
 District Commissioner.

00067 15 61



DEPARTMENT OF THE CHIEF MINISTER AND DEVELOPMENT ADMINISTRATION

Telephone: 67-3-1
Our Reference: PDI/bp
If calling call for Mr. PDI/bp



Department of the Chief Minister and Development Administration, District Office, MENDI....S.H.D.

23rd July, 1973.

The Secretary, D.C.M.D.A., P.O. Box 391, KONEBOBU.

PATROL REPORTS.

... Forwarded herewith are the following patrol reports:-

IALIBU	Patrol Report No. 1 of 1972/73.
"	" " " 6 " "
"	" " " 8 " "
"	" " " 14 " "
KAGUA	Patrol Report No. 23 of 1972/73.
"	" " " 24 " "
"	" " " 27 " "
"	" " " 28 " "
PANGIA	" " " 5 " "
"	" " " 8 " "
"	" " " 10 " "
"	" " " 11 " "
KOROBA	" " " 2 of 1971/72.
ERAVE	" " " 14 " 1972/73.
NIPA	" " " 10 " "

For your information please.

D. J. Clancy
D.J. Clancy,
District Commissioner

DATE: 28/7/73

D. J. Clancy
District Commissioner.

Blurred Document

PATROL REPORT

67-3-7
PPE

Station: **KAGUA**

Population: **8,500**

Subdistrict: **KAGUA**

Council Area: **KAGUA**

District: **SOUTHERN HIGHLANDS**

House of Assembly Electorate: **KAGUA / ERAVE**

Report No: **24 of 1972-73**

Map Reference: **MILINCH ERAVE
FOURMIL KUTUBU**

Conducted by: **C. WARRILLOW**

Last Patrol: **JANUARY, 1973.**

Designation: **D.O./A.D.C.**

Objects of Patrol: **ROUTINE ADMINISTRATION**

Duration: **12 days - 10 nights camped.**

21-2-73 TO 24-2-73 (KUARE)

No. of Days:

9-3-73 TO 11-3-73 (KUARE)

Census Division: **SOUTH KAGUA and KUARE**

12-3-73 TO 16-3-73 (SOUTH KAGUA).

The District Commissioner,
SOUTHERN HIGHLANDS District,
MENDI.

In respect of this patrol, I attach

Field Officers Journal Folios To ()

Patrol Instructions, ()

The Report ~~of the patrol~~, (X)

Area study, ()

Updating of area study, ()

Situation Reports Nos 1- , (X)

Patrol map, ()

DATE: **29/3 1973**

[Signature]
Assistant District Commissioner

Division of District Administration,
KONEDOBU, Papua New Guinea.

In respect of this patrol, I attach

Area study, ()

Updating of area study, ()

✓ Situation Reports Nos 1- , (X)

..... ()

..... ()

District Headquarters assessment of Above average

Patrol & Report..... Average

Below average

Date: **28/7/1973**

[Signature]
District Commissioner

Govt. Print.—4452/10,000.—2.73.

P7

DATE: **28/7/73**

[Signature]
District Commissioner.

P7

Blurred Document

The District Commissioner
Southern Highlands District
MENLI

20th August, 1973
67-15-62
R.G. Orwin
a/D.D.C.

KAGUA PATROL NO. 24 1972/73

Reference your 67-3-1 of 23rd July, 1973.

I acknowledge with thanks receipt of Situation Report 1 arising out of the above patrol of SOUTH KAGUA and KUARE Census Divisions, together with the appropriate assessments, as submitted by Mr. C. WARBILLOW, Assistant District Commissioner.

W.P. Ryan
W.P. RYAN
a/Secretary

DATE:

28/7/73

..... *B. Clancy*
District Commissioner.

PT

Blurred Document




67. 15. 62

DEPARTMENT OF THE CHIEF MINISTER AND DEVELOPMENT ADMINISTRATION

Telegrams
Telephone 67-3-1
Our Reference
If calling ask for
Mr. PDT/bp

Please Quote
No.

Department of the Chief Minister and Development Administration,
District Office,
MENDI...S.H.D.



23rd July, 1973.

The Secretary,
D.C.M.D.A.,
P.O. Box 391,
KONEDOBU.

PATROL REPORTS.

... Forwarded herewith are the following patrol reports:

- IALIBU Patrol Report No. 1 of 1972/73.
- " " " " 6 " "
- " " " " 8 " "
- " " " " 14 " "
- KAGUA Patrol Report No. 23 of 1972/73.
- " " " " 24 " "
- " " " " 27 " "
- " " " " 28 " "
- PANGIA " " " 5 " "
- " " " " 8 " "
- " " " " 10 " "
- " " " " 11 " "
- KOROBA " " " 2 of 1971/72.
- ERAWE " " " 14 " 1972/73.
- NIPA " " " 10 " "

For your information please.

D. J. Clancy
D.J. Clancy,
District Commissioner.

DATE: 23/7/73.

..... *D. J. Clancy*
District Commissioner. *PT*

Blurred Document

The District Commissioner
Southern Highlands District
MENDI

30th July, 1973.
67-3-7
R.G. Gerwin
a/d.D.C.

67-3-8
11th July, 1973.

KAGUA PATROL NO. 25/1973-73

I acknowledge with thanks receipt of Situation Report I arising out of the above patrol of KARI-KIPCHI Comm. Division, together with the appropriate assessments, as submitted by Mr. G. VERRILLON, Assistant District Commissioner.

Situation Report has been referred to Government Liaison Branch for relevant action.

W.P. Ryan
W.P. RYAN
a/Secretary

DATE:

28/7/73.

..... *W.P. Ryan*
District Commissioner. *PT*

Blurred Document

80967-15-38

(3)



DEPARTMENT OF THE ADMINISTRATOR

Telegrams
Telephone 67-3-1
Our Reference
If calling ask for PT/PP
Mr.

In Reply
Please Quote

No.

Department of the Chief Minister and Development Administration,
MENDI.

July 11, 1973.

Secretary,
Department of the Chief Minister
and Development Administration,
KONEDOBU.

PATROL REPORTS

Forwarded herewith the following Reports.

- MENDI PATROL NO. 13 OF 1971/72 - SITREPS 1 TO 3 - 2 COPIES
- IALIBU PATROL NO. 4 OF 1972/73 - SITREPS 1 TO 7 - 2 COPIES
- * KAGUA PATROL NO. 25 OF 1972/73 - SITREPS NO 1. - 2 COPIES
- TARI PATROL NO. 25 OF 1972/73 - SITREPS 1 TO 2 - 2 COPIES

For your records only, the following Patrol Report Jackets are forwarded.

- KOROBA PATROL NO. 2 OF 1971/72
- MENDI PATROL NO. 12 OF 1971/72
- KOMO PATROL NO. 11 OF 1972/73
- KOROBA PATROL NO. 8 OF 1972/73
- KOROBA PATROL NO. 7 OF 1972/73

The delay in submission of these reports is regretted.

For your information, please.

D. J. Clancy
D.J. CLANCY
District Commissioner

DATE:

28/7/73.

..... *D. J. Clancy*
District Commissioner.

PT

Blurred Document

PATROL REPORT

Report number: 27/1972-73
 District: SOUTHERN HIGHLANDS
 Patrol conducted by: T.J.A. HEUSTON
 Area patrolled: EAST KAGUA
 Duration of patrol: 16/5/73-1/6/73
 Last D.D.A. patrol: March 1973
 Last O.L.G. patrol:
 Map reference: FOURMIL KUTUBU
 MELIVCH MENDI

Objects of patrol: LANDS DISPUTES
 Station: KAGUA
 Subdistrict: KAGUA
 Designation: A.D.O. 1 BINGO
 Personnel accompanying: 1 Interpreter
 1 B.T.C. Clerk.
 Number of days: 10 DAYS (9 NIGHTS)
 Total population of area:
 Council area: KAGUA
 House of Assembly Electorate: KAGUA

The District Commissioner,
 SOUTHERN HIGHLANDS District,
 MENDI

In respect of this patrol, I attach

Field Officers Journal Folios 41 To 47,	(X)
Patrol Instructions,	(X)
The Report and my comments,	()
Area study,	()
Updating of area study,	()
Situation Reports No's 1—	(X)
Patrol map,	()

DATE: 11/7/1973.



Assistant District Commissioner

The Secretary,
 Department of the Administrator,
 Division of District Administration,
 KONEDOBUE, Papua New Guinea.

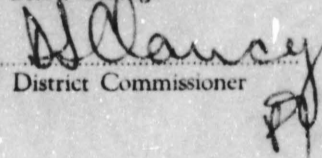
In respect of this patrol, I attach

Area study,	()
Updating of area study,	()
Situation Report No's. 1—	(X)
.....	()
.....	()

District Headquarters assessment of
 Patrol & Report.....

Above average
 Average
 Below average

Date: 23/7/1973.



District Commissioner

DATE: 28/7/73.

28/7/73.



District Commissioner.

Blurred Document

The District Commissioner
Southern Highlands District
MUSIDI


29th August, 1973.
67-15-63
R.C. Orwin
a/D.D.C.

KAGUA PATROL NO. 27/1972-73

Reference your 67-3-1 of 23rd July 1973.


I acknowledge with thanks receipt of Situation Report arising out of the above patrol of EAST KAGUA Census Division, together with the appropriate assessments, as submitted by Mr. T.J.A. HUSTON, Assistant District Officer.

Situation Report has been passed to Principal Officer (Lands)


V.P. NYAN
a/Secretary

DATE:

28/7/73

..... 
District Commissioner. PT

Blurred Document



DDA
67.15.63

DEPARTMENT OF THE CHIEF MINISTER AND DEVELOPMENT ADMINISTRATION

Telegrams
Telephone 67-3-1
Our Reference
If calling ask for
Mr. PDT/bp

In Reply
Please Quote

Department of the Chief Minister
and Development Administration,
District Office,
MENDI....S.H.D.



23rd July, 1973.

The Secretary,
D.C.M.D.A.,
P.O. Box 391,
KONEDOBU.

PATROL REPORTS.

... Forwarded herewith are the following patrol reports:-

IALIBU Patrol Report No. 1 of 1972/73.
" " " " 6 " "
" " " " 8 " "
" " " " 14 " "
KAGUA Patrol Report No. 23 of 1972/73.
" " " " 24 " "
" " " " 27 " "
" " " " 28 " "
PANGIA " " " " 5 " "
" " " " 8 " "
" " " " 10 " "
" " " " 11 " "
KOROBA " " " " 2 of 1971/72.
ERAVE " " " " 14 " 1972/73.
NIPA " " " " 10 " "

For your information please.

D. J. Clancy
D.J. Clancy,
District Commissioner

DATE:

28/7/73

..... *D. J. Clancy*
District Commissioner.

P1

Blurred Document

PATROL REPORT

Report No. 28/72-73	Objects of patrol: To supervise Council Works Programme.
District: Southern Highlands	Station: Kagua
Patrol Conducted by: R.A. Cox	Sub District: Kagua
Area Patrolled: Pt. Kuare Census Division	Designation: Patrol Officer
Duration of patrol: 18/6-27/6/73	Personnel accompanying: NIL
Last D.D.A. Patrol:	Number of days: 10 9 nights
Last C.L.G. Patrol: August 1972	Total population:
Map Reference: Milinch Erave	Council Area: Kagua
Fourmil Kutuba	R/A Electorate: Kagua/Erave

District Commissioner,
Southern Highlands District,
KONEDOBU.

In respect of this patrol, I attach	
Field Officer's Journal Folios 69 to 72	(x)
Patrol Instructions,	(x)
The Report and my comments,	()
Area study,	()
Updating of area study,	()
Situation Reports Nos. 1	(x)
Patrol Map,	

DATE: 1.7.73

[Signature]
.....
Assistant District Commissioner.

The Secretary,
Department of the Administrator,
Division of District Administration,
KONEDOBU.

In respect of this patrol, I attach	
Area Study,	()
✓ Updating of Area Study,	()
✓ Situation Report Nos. 1	(x)

District Headquarters assessment of	Above Average
Patrol and report	Average
	Below Average

DATE: 28/7/73

[Signature]
.....
District Commissioner. *[Initials]*

Blurred Document

The District Commissioner
Southern Highlands District
MENDI

20th August, 1973.
67-15-64
R.G. Orwin
a/D.D.C.

KAGJA PATROL NO. 28/1972-73.

Reference your 67-3-1 of 23rd July, 1973.

I acknowledge with thanks receipt of Situation Report 1 arising out of the above patrol of KUARE Census Division, together with the appropriate assessments as submitted by Mr. B.A. Cox, Patrol Officer.

Situation Report has been referred to Government Liaison Branch.

W.P. Ryan
W.P. RYAN
a/Secretary

Blurred Document



DDP 67.15.64

DEPARTMENT OF THE CHIEF MINISTER AND DEVELOPMENT ADMINISTRATION

Telegrams
Telephone 67-3-1
Our Reference
If calling ask for
Mr. PDI/hp

In Reply
Please Quote

Department of the Chief Minister
and Development Administration,
District Office,
MENDI.....S.H.D.



23rd July, 1973

The Secretary,
D.C.M.D.A.,
P.O. Box 391,
KONEDOBU.

PATROL REPORTS.

... Forwarded herewith are the following patrol reports:-

IALIBU	Patrol Report No.	1	of	1972/73.
"	"	6	"	"
"	"	8	"	"
"	"	14	"	"
KAGUA	Patrol Report No.	23	of	1972/73.
"	"	24	"	"
"	"	27	"	"
"	"	28	"	"
PANGIA	"	5	"	"
"	"	8	"	"
"	"	10	"	"
"	"	11	"	"
KOROBA	"	2	of	1971/72.
ERAVE	"	14	"	1972/73.
NIPA	"	10	"	"

For your information please.

D. J. Clancy
D.J. Clancy,
District Commissioner

Blurred Document

The District Commissioner
Southern Highlands District
MENDI

20th August, 1973
67-15-94
R.G. Orwin
a/D.D.C.

67-3-1
3rd August, 1973

KAGUA PATROL NO. 29 - 1972/73

I acknowledge with thanks receipt of Patrol Report Jacket arising out of the above patrol of Part of KVARE and East SUGU Census Divisions, as submitted by Mr. C. YOUNG, Assistant Patrol Officer.

W.P. Ryan
W.P. RYAN
a/Secretary

Blurred Document

67-15-94



DEPARTMENT OF THE ADMINISTRATOR

Telegrams
Telephone
Our Reference 67-3-1
If calling ask for
Mr. P2/PP



In Reply
Please Quote
No.

Department of the Chief Minister and Development Administration,
MENDI.

August 3, 1973.

The Secretary,
Department of the Chief Minister
and Development Administration,
KONEDOBU.

PATROL REPORTS

... Forwarded herewith are the following Patrol Reports:

TRIBE	PATROL NO.	11	OF	1972/73
"	"	15	"	"
KAGUA	"	29	"	" ✓
PANGIA	"	13	"	"
"	"	14	"	"
NIPA	"	2	"	"
"	"	11	"	"
TARI	"	26	"	"
"	"	27	"	"
KOMO	"	12	"	"
KONOLA	"	12	"	"

For your information and attention please.

D.J. Clancy
D.J. CLANCY
District Commissioner