

National Archives & Public Records Services
of Papua New Guinea

PATROL REPORTS

District : Western
Station : Ningerum
Volume : 9
ISBN NO : 9980-910-86-0
Accession NO : 496
Period : 1972-1973

Filmed by/for the National Archives of Papua New Guinea
Port Moresby 1995

Sole Custodian: National Archives of Papua New Guinea

Papua New Guinea Patrol Reports

Digitized version made available by



Copyright: Government of Papua New Guinea. This digital version made under a license granted by the National Archives and Public Records Services of Papua New Guinea.

Use: This digital copy of the work is intended to support research, teaching, and private study.

Constraints: This work is protected by the U.S. Copyright Law (Title 17, U.S.C.) and the laws of Papua New Guinea. Use of this work beyond that allowed by "fair use" requires written permission of the National Archives of Papua New Guinea. Responsibility for obtaining permissions and any use and distribution of this work rests exclusively with the user and not the UC San Diego Library.

Note on digitized version: A microfiche copy of these reports is held at the University of California, San Diego (Mandeville Special Collections Library, MSS 0215). The digitized version presented here reflects the quality and contents of the microfiche. Problems which have been identified include misfiled reports, out-of-order pages, illegible text; these problems have been rectified whenever possible. The original reports are in the National Archives of Papua New Guinea (Accession no. 496).

NATIONAL ARCHIVES OF P.N.G. - GANT.

PATROL REPORT OF: NINGERUM WESTERN

ACC. No: 496.

Volume No: 9..... 1972/73..... Number of Reports: 13...

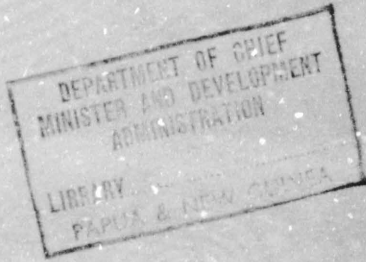
REPORT No: NINGERUM	FOLIO	OFFICER CONDUCTING PATROL	AREA PATROLLED	MAPS/ PTS	PERIOD OF PATROL	FIG No
1 1st 1972/73	1-2	T. MANDUI P.O	NORTH ANIN CENSUS DIVISION.		24.7.72 - 15.8.72	
2 2nd 1972/73	1-4	B.S. PHILIP P.O	WEST ANIN CENSUS DIVISION.		24.7.72 - 26.7.72	
3 3rd 1972/73	1-10	B.S. PHILIP P.O	NORTH OR TEDI CENSUS DIVISION.		7.8.72 - 11.8.72	
4 4th 1972/73	1-9	F. PARKER D.L.G.O	STAR MOUNTAINS		12.8.72 - 28.8.72	
5 5th 1972/73	1-2	E.E. YOUNG P.O	NINGERUM & NORTH OR-TEDI CENSUS DIV		2.10.72 - 15.10.72	
6 6th 1972/73	1-2	J.W. RANSLEY A.P.O	NORTH ANIN CENSUS DIVISION.		3.10.72 - 20.10.72	
7 8th 1972/73	1-14	B.S. PHILIP P.O	WEST ANIN CENSUS DIVISION.		27.11.72 - 7.12.72	
8 9th 1972/73	1-3	B.J. MURRAY A.P.O	NORTH ANIN CENSUS DIVISION.		8.12.72 - 18.12.72	
9 10th 1972/73	1-3	B.S. PHILIP P.O	PART WEST ANIN CENSUS DIVISION.		28.1.73 - 2.2.73	
10 11th 1972/73	1-3	B.S. PHILIP P.O	STAR MOUNTAIN CENSUS DIVISION.		14.2.73 - 1.3.73	
11 12th 1972/73	1-3	J.W. RANSLEY P.O	STAR MOUNTAIN CENSUS DIVISION.		30.3.73 - 15.4.73	
12 13th 1972/73	1-2	B.S. PHILIP P.O	PART WEST ANIN CENSUS DIVISION		15.4.73 - 19.4.73	
13 14th 1972/73	1-3	I. LENFIELD P.O	NINGERUM A CENSUS DIVISION.		7.5.73 - 29.5.73	

WESTERN DISTRICT

PATROL REPORTS

1972 - 73

NINGERUM



<u>REPORT NUMBER</u>	<u>OFFICER CONDUCTING PATROL</u>	<u>AREA PATROLLED</u>
1-72-73	T. Mandui	North AWIN C.D.
2-72-73	B.S. Philp	West AWIN C.D.
3-72-73	B.S. Philp	North OKTEDI C.D.
4-72-73	F. Parker	STAR MOUNTAINS C.D.
5-72-73	E.E. Young	NINGERUM & N.OK TEDI C.D. (jacket only)
6-72-73	J.W. Ransley	N. AWIN C.D. (jacket only)
7-72-73	Missing	
8-72-73	B.S. Philp	WEST AWIN C.D. Area study.
9-72-73	B.J. Murray	NORTH AWIN C.D. (jacket only)
10-72-73	B.S. Philp	Part WEST AWIN C.D. " "
11-72-73	B.S. Philp	STAR MOUNTAINS C.D. " "
12-72-73	J.W. Ransley	STAR MOUNTAINS C.D. " "
13-72-73	B.S. Philp	Part WEST AWIN C.D. " "
14-72-73	I. Lenfield	NINGERUM C.D. " "
<u>OLSOBIP</u>		
1-72-73	L.A. Bera	BLUCHER RANGE & MURRAY VALLEY C.D.
1A-72-73	J. Ransley	BLUCHER RANGE & MURRAY VALLEY C.D.
2-72-73	B. Murray	FAIWOLMIN C.D.
3-72-73	B. Murray	FAIWOLMIN C.D. (jacket only)
4-72-73	B. Murray	MURRAY VALLEY C.D. (jacket only)
4A-72-73	B. Murray	MURRAY VALLEY C.D. " "
5-72-73	E.E. Young	FAIWOLMIN C.D. " "
6-72-73	B. Murray	KABAN C.D.

.....

.....2/

PATROL REPORT

Report number: 1 of 72/73	Objects of patrol: ANNUAL CENSUS; POLITICAL EDUC.;
District: WESTERN	Station: NINGERUM ADMINISTRATION ROUTING
Patrol conducted by: T. MANDUI	Subdistrict: KIUNGA
Area patrolled: NORTH AWIN C/DICISTON	Designation: PATROL OFFICER
Duration of patrol: 24/7/72 to 15/8/72	Personnel accompanying: 1 Police Const. 1 Projectionist.
Last D.D.A. patrol: 6/9/71 to 16/9/71	Number of days: 1 Interp. 1 APO (PID)
Last O.L.G. patrol: NIL	Total population of area: 2,240
Map reference: NIL	Council area: NINGERUM LOCAL GOVERNMENT
	House of Assembly Electorate: NORTH FLY

The District Commissioner,
WESTERN District,
Daru

In respect of this patrol, I attach

Field Officers Journal Folios To ,	()
Patrol instructions,	()
The Report and my comments,	()
Area study,	()
Updating of area study,	()
Situation Reports No's 1— ,	()
Patrol map,	()

DATE: 9/11/72

[Signature]
 Assistant District Commissioner

The Secretary,
 Department of the Administrator,
 Division of District Administration,
 KONEDOBUI, Papua New Guinea.

In respect of this patrol, I attach

Area study,	()
Updating of area study,	()
Situation Report No's. 1—	()
.....	()
.....	()

District Headquarters assessment of
 Patrol & Report.....

Above average

Average

✓ Below average

Date: 13/11/72

[Signature]
 District Commissioner

NOTE
Schedule report to be completed by 9/11/72

JAW:JB

P.O. Box 2396, KONEDEBU

67-3-58

21st December, 1972

The District Commissioner
Western District
DARU

NINGERUM PATROL NO. 1 OF 1972/73

Reference your 67-10-1 of the 14th November, 1972.

I acknowledge with thanks receipt of the report of the above patrol of the North Awin Census Division, together with the appropriate assessments, as submitted by Mr. T. Mandui, Patrol Officer.

What Mr. Mandui titles a Situation Report is, in fact, a very brief Patrol Report. Before Mr. Mandui submits further reports would you please have the Assistant District Commissioner, Kiunga instruct him in what is required.

The comments of the Assistant District Commissioner, Kiunga and yourself are noted.

S.J. PHARSALE
a/Secretary

BOX 67 - 3 58

(17)



DEPARTMENT OF THE ADMINISTRATOR

Telegrams
Telephone
Our Reference..... 67-10-1.....
If calling ask for
Mr..... KAB:my.....

In Reply
Please Quote
No. 67-10-1

District Office,
DARU.

14th November, 1972.

The Secretary,
Department of the Administrator,
P.O.Box 2396,
KONEDOBU.

NINGERUM PATROL REPORT NO.1 of 1972/73

1. The above report is forwarded for information only.
2. Mr.Mandui was showing promise as a Field Officer and I am surprised at this rather poor effort.
3. I had intended speaking to him during a recent inspection visit to Kiunga but he was again on patrol.
4. It will be necessary to revise the census later on.

K.A. Brown
(K.A.BROWN)
DISTRICT COMMISSIONER

C.C.
Assistant District Commissioner,
Sub District Office,
KIUNGA.

Officer in Charge,
Patrol Post,
NINGERUM.

SITUATION REPORT No.

Station.....KIUNGA.....Officer Compiling.....T.MANDUI.....
 District.....WESTERN.....Subdistrict.....KIUNGA.....
 Census Division.....NORTH AWIN C/D.....L.G. Council.....NINGERUM.....
 Subject:.....COMMENTS IN GENERAL.....

Subdistrict Office

Assessment Assistant District Commissioner

KIUNGA.
 Date Received

6th November, 1972.


MR.MANDUI'S report is well over due and would have lost lots of its value if it contained some valuable information.

Mr. Mandui has been away at GOROKA and PORT MORESBY from late September up to 13th October attending Political Education Seminars and since his return he has been involving with Political Education work at KIUNGA.

I am forwarding his report as it is even though it is not correctly reported upon. I have not commented on the report due to its long undue delay and I feel that the situation as reported upon might no longer exist. I think I will be unjust in criticising the Officer in his outdated information.

The patrols objections were not properly carried out. The report does not include up-dated Area Study and the figures were not properly compiled. The reporting Officer is currently out on patrol mainly engaged on Political Education. I will request Officer in Charge, NINGERUM, to mount another patrol to up-date Area Study and assess the present situation of the area.

Action Taken:


 (G. GOMARA.)
 Sgd.....ASSISTANT DISTRICT COMMISSIONER.....

Date.....9/11/72.....

SITUATION REPORT No. 1

Station.....NINGERUM.....Officer Compiling.....TIFUS MANDUI.....
 District.....WESTERN.....Subdistrict.....KIUNGA.....
 Census Division.....NORTH AWIN.....L.G. Council.....NINGERUM.....

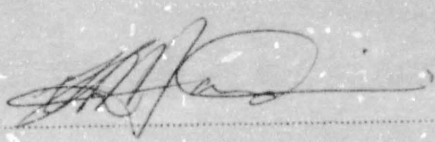
(For the reporting of information specifically of Headquarters value and requiring Headquarters knowledge or actions. Information is required on matters of political significance, important trends in the economic and social structure, cult and unrest situations, law and order problems, and miscellaneous matters that Headquarters needs to know. One report will be compiled for each specific topic. Each to be submitted to Headquarters in duplicate.)

(Use Reverse side if necessary)

Govt. Print.—1792/40,000.—5.72.

Subject:.....INTRODUCTION.....

1. This Patrol was launched from Ningerum on Monday 24th of July, 1972 to conduct the Annual Census and other objectives of the Patrol as verbally discussed with the Officer-in-Charge of the Post.
 2. The area the Patrol covered was the North Awin Census Division of the Ningerum Local Government Council. It took the Patrol three weeks and two days.
 3. During this three weeks and two days the Patrol mainly concentrated on Annual Census, Political Education and collecting taxes on behalf of the Ningerum Local Government Council.
 4. Providing an excellent accompanying on the Patrol were the following indigenous:— KAIKU+KONAI Projectionist from the Department of Information and Extension Services, UNAM IWAN Public Health and CONSTABLE BATAI SALALAI REG NO 0988.
- The Patrol attempted to carry out all the instructions issued to the Patrol by the Officer-In-Charge of the Ningerum Patrol Post..

Sgd: .....

Date: 22ND AUGUST, 1972.....

SITUATION REPORT No. 82

Station NINGERUM Officer Compiling TITUS MANDUI
 District WESTERN Subdistrict KIUNGA
 Census Division NORTH AWIN L.G. Council NINGERUM

(For the reporting of information specifically of Headquarters value and requiring Headquarters knowledge or actions. Information is required on matters of political significance, important trends in the economic and social structure, cult and unrest situations, law and order problems, and miscellaneous matters that Headquarters needs to know. One report will be compiled for each specific topic. Each to be submitted to Headquarters in duplicate.)

(Use Reverse side if necessary)

Govt. Print.—1792/40,000.—5.72.

Subject: POLITICAL EDUCATION.

1. As has mentioned in the Patrol Instructions issued to the Patrol by the Officer_In+Charge of the Post that Political Education will be the main aspect in all discussions. This gives the author of the report another opportunity to attempt and explain clearly to the people the true meaning of the National Coalition Government, National Unity, and Self Government.
2. Other major points stressed to the people during formal and informal discussions were the functions of the House of Assembly and the role of the numbers the National Day Celebration on 14th of September, 1972.

LOCAL GOVERNMENT.

3. It was clearly and carefully explained to the people that Local Government Council is a form of Government beneath and at the same time within National or State forms. With general not specific powers given to by Law which exercise its powers through elected Assembly rather than through officials. Whose powers are separate from those exercise by the central government.
4. Ningerum Local Government council is a form of government but only a small one with a low income. Also the council was just recently formed and does not able to do or carry out concrete developments and services that could satisfied or make the tax payers happy. The people along the road will be much more fortunate than the people living far away from the road, because the Ningerum - Rungine road has been constructed within their frontiers. I am sure this make some payers happy and be satisfied by sought. However, finally majority of the people have understood that Local Government council is a area machine or local fund to improve and extend social and Public Services at village level and gain higher standard of living in the villages.

NATIONAL UNITY.

5. Another major point the patrol stressed to the people was unification of Papua New Guinea as one Nation. It was clearly explained to the people that at the present stage unity is the key in this most significant period of our country's history (Papua New Guinea)

Date: 22ND AUGUST, 1972.

Sgd. Titus Mandui

SITUATION REPORT No. 23

Station.....NINGERUM.....Officer Compiling.....TITUS MANDUI.....
 District.....WESTERN.....Subdistrict.....KIUNGA.....
 Census Division.....NORTH AWIN.....L.G. Council.....NINGERUM.....

(For the reporting of information specifically of Headquarters value and requiring Headquarters knowledge or actions. Information is required on matters of political significance, important trends in the economic and social structure, cult and unrest situations, law and order problems, and miscellaneous matters that Headquarters needs to know. One report will be compiled for each specific topic. Each to be submitted to Headquarters in duplicate.)

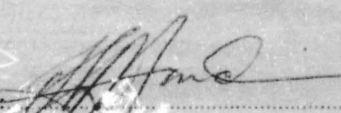
(Use reverse side if necessary)

Govt. Print.—1792/40,000.—5.72.

Subject:.....ECONOMICS.....

1. The economy of the area is still mainly subsistence and food gathering. At the moment the main source of income for the area is wages from labouring. Seldomly the people sell food stuff to the missionaries, in the area such as bananas and sago.

2. I suggested that the Department of Agriculture Stock and Fisheries must carry out an investigation or do some research work in the area into product that could help the people to earn money. Proper business ventures and cash cropping are absent in the area.

Sgt. .....

Date: 22ND AUGUST, 1972.....

At the moment Nation building in Papua-New Guinea is a conscious and deliberate process. The writer endeavours to explain to the people that one of the principle tasks is to bring together the people ~~of the various provinces~~ of Papua New Guinea as one people and one Nation.

After prolonged discussions with the people majority have understood that they are just Awin people of the Western District but members of Papua New Guinea.

..... "

SITUATION REPORT No. 23

Station.....NINGERUM..... Officer Compiling.....TITUS MANDUI.....
 District.....WESTERN..... Subdistrict.....KIUNGA.....
 Census Division.....NORTH AWIN..... L.G. Council.....NINGERUM.....

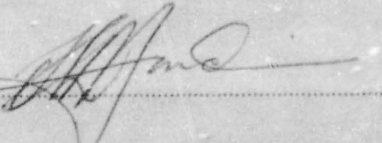
(For the reporting of information specifically of Headquarters value and requiring Headquarters knowledge or actions. Information is required on matters of political significance, important trends in the economic and social structure, cult and unrest situations, law and order problems, and miscellaneous matters that Headquarters needs to know. One report will be compiled for each specific topic. Each to be submitted to Headquarters in duplicate.)

(Use Reverse side if necessary)

Govt. Print.—1792/40,000.—5.72.

Subject:.....ECONOMICS.....

1. The economy of the area is still mainly subsistence and food gathering. At the moment the main source of income for the area is wages from labouring. Seldomly the people sell food stuff to the missionaries, in the area such as bananas and sago.
2. I suggested that the Department of Agriculture Stock and Fisheries must carry out an investigation or do some research work in the area into product that could help the people to earn money. Proper business ventures and cash cropping are absent in the area.

Sgd:.....

Date: 22ND AUGUST, 1972.

SITUATION REPORT No. 34

Station.....NINGERUM.....Officer Compiling.....TITUS MANDUI.
 District.....WESTERN.....Subdistrict.....KIUNGA
 Census Division.....NORTH AWLE.....L.G. Council.....NINGERUM

(For the reporting of information specifically of Headquarters value and requiring Headquarters knowledge or actions. Information is required on matters of political significance, important trends in the economic and social structure, cult and unrest situations, law and order problems, and miscellaneous matters that Headquarters needs to know. One report will be compiled for each specific topic. Each to be submitted to Headquarters in duplicate.)

(Use Reverse side if necessary)

Govt. Print.—1792/40,000.—5.72.

Subject:.....SOCIAL.....

1. Education.

Only a small proportion of the children in the area who attend schools. At Brunai the Montford Catholic Mission have demolished the school buildings, because the Councillor reported the Teacher to the mission at Matkomrae of his misbehaviour with the school girls. The Asian Pacific Christian Mission at Hawenai runs a Primary "T" school to Standard two (2). There are forty-five (45) students in standard one and twenty-four (24) boys in standard two. There are so called village or unrecognised schools in the area with low standard and poorly trained staff. A number of the student from the area attending Ningerum Primary "T" School while the rest attending HAWENAI, MATKOMRAE; and RUMGINAB.

2. Health.

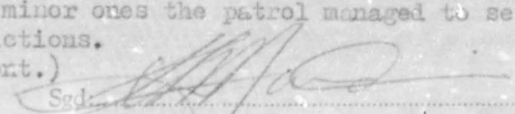
While out patrolling in the area it came to the patrol's notice that quite a large number of deaths occurred early this year mainly because of poor health conditions and lack of medical patrols in the area to educate the people about hygiene rules.

4. I therefore strongly recommend that the Department of Public Health must allocate funds for patrolling in such areas. There are two (2) assistant aidpost orderlies, three (3) hospital supervisors and one (1) assistant medical officer, stationed at Ningerum. I can't see why the Public Health Department put aside funds for patrolling using these six men instead of letting them doing nothing on the station.

3. LAW and ORDER

The influence of the basic law and order is well seen through out the area. During the 3 weeks 2 days patrol, there were only minor grievances brought before the attention of the patrol. As these were only minor ones the patrol managed to settle them without difficulties in within its jurisdictions.

(cont.)

Sgd: Date: 22ND AUGUST, 1972

cont.- Law & Order

Few people were brought to the station for court actions under contra Regulations 101 A NP Papua failing to present themselves for census, when ordered to do so. They were found guilty and each received a month imprisonment at Ningerum Corrective Institutions. Otherwise law and order seems to be good.

4. CENSUS

In terms of the above heading the patrol had attempted to follow the Secretary's Instructions 67-1-0 dated 25th November, 1971 and chapters X and V at pages 74 and 16 Departmental Instructions General Field Administration Volume I.

Generally all the villages presented during the taking of the census by the census division. Few family units were absent in their garden houses however they were finally rounded up like mop of cattle.

SITUATION REPORT No. 5

Station NINGERUM Officer Compiling ATTUS MANDUT.
 District WESTERN Subdistrict KIUNGA
 Census Division NORTH AWIN L.G. Council NINGERUM

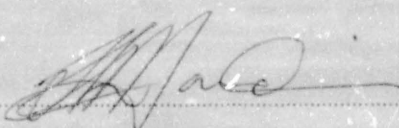
(For the reporting of information specifically of Headquarters value and requiring Headquarters knowledge or actions. Information is required on matters of political significance, important trends in the economic and social structure, cult and unrest situations, law and order problems, and miscellaneous matters that Headquarters needs to know. One report will be compiled for each specific topic. Each to be submitted to Headquarters in duplicate.)

(Use Reverse side if necessary)

Govt. Print.—1792/40,000.—5.72.

Subject: MISCELLANEOUS

1. The D.I.E.S. Projectionist accompanying the Patrol showed movies to all the villages in the census division. These films certainly helped me alot in giving Political Education and make the task easier when certain points such as fuctions of the House and role of the members were discussed with the people during formal and informal discussions.
2. I suggested that future Patrols to all census divisions should provide with them D.I.E.S. educational films mainly about the Government of the the Papua-New guinea and the House of the Assembly.
3. Therefore the village people should and must know more about their own Government and its work. They should understand because this will play a greater part in the whole of the Territory. The village people should know more about their own Government and decide on the future self-government with the educated people.
4. The Ningerum Local Government Council tax for 1972-1973 have been collected on be half of the council and delivered to the council Adviser on safe hands.

END OF SITUATION REPORTSgd: Date: ¹¹22nd AUGUST, 1972.

District Commissioner

PATROL REPORT

Report number: 2 of 1972/73 *Ningurum* Objects of patrol: Observe Road Works - collect tax
 District: WESTERN Station: NINGURUM
 Patrol conducted by: B. S. PHILIP Subdistrict: KIUNGA
 Area patrolled: WEST AWIN Part. Designation: Patrol Officer
 Duration of patrol: 24/7/72 - 26/7/72 Personnel accompanying: nil
 Last D.D.A. patrol: 8/3/72 Number of days: 3
 Last O.L.G. patrol: 4/1/72 Total population of area: 2444
 Map reference: BORDER SPECIAL SERIES 5 Council area: NINGURUM
 House of Assembly Electorate: NORTH FLY OPEN

The District Commissioner,
District,

In respect of this patrol, I attach

- Field Officers Journal Folios 1 To 2, ()
- Patrol Instructions, ()
- The Report and my comments, ()
- Area study, ()
- Updating of area study, ()
- Situation Reports No's 1- , ()
- Patrol map, ()

DATE: / 19

Assistant District Commissioner

The Secretary,
Department of the Administrator,
Division of District Administration,
KONEDOBU, Papua New Guinea.

In respect of this patrol, I attach

- Area study, ()
- Updating of area study, ()
- Situation Report No's. 1- ()
- ()
- ()

District Headquarters assessment of
Patrol & Report..... Above average
✓ Average

Below average

Date: 14, 8/1972

[Signature]
District Commissioner

JAW:MKG

P.O. Box 2396,
KUMEDORU.

67-3-6

12th September, 1972.

The District Commissioner,
Western District,
DARU.

NINGERUM PATROL NO. 2 OF 1972/73.

Reference your minute of the 14th August, 1972.

I acknowledge with thanks receipt of notification of the above patrol of part of the West Awin Census Division, as submitted by Mr. B.S. Philp, Patrol Officer.

(S.J. PEARSALL)
a/Secretary.

BBH 67-3-6 (2)

67-9-1.

GD:wtat

67-9-1

Sub District Headquarters,
Western District,
KIUNGA.

13th August, 1972


The District Commissioner,
Western District,
DASH.

NINGERUM PATROL REPORT NO.2 OF 72/73.

Reference year 67-10-1 dated 24th August, 1972.

Apparently, on receipt of this report the filing clerk forwarded it to you without referring it to me as a result I was unable to comment on it and complete the section on patrol report cover.

My apologies for this and hope this will not re-occur in future.


(G. Gomara.)
ASSISTANT DISTRICT COMMISSIONER.

c.c. The Secretary,
Department of the Administrator,
KONEDOMI.

Officer-in-Charge,
Patrol Post,
NINGERUM.



BB467-3-6

(1)

DEPARTMENT OF THE ADMINISTRATOR

Telegrams
Telephone
Our Reference 67-10-1
If calling ask for
Mr.....

In Reply
Please Quote
No.

District Office,
DARU,
Western District.

14th August, 1972.

Assistant District Commissioner,
Sub District Office,
KIUNGA.

NINGERUM PATROL REPORT No. 2 of 72/73

Receipt of above report is acknowledged.

- 2. No comment was necessary, but I note you did not complete the section on patrol report cover.
- 3. Work on the road seems to be progressing satisfactorily.

K.A. Brown
(K.A. BROWN)
District Commissioner

- c.c. The Secretary,
Department of the Administrator,
KONE DOBU.
- c.c. Officer-in-Charge,
Patrol Post,
NINGERUM.

88467-3-19. Admed #1

PATROL REPORT

Report number: **NINGERUM 3 of 1972/73.** Objects of patrol: **ANNUAL CENSUS TAX COLLECTION**
 District: **WESTERN** Station: **NINGERUM**
 Patrol conducted by: **B. S. PHILP.** Subdistrict: **KIUNGA**
 Area patrolled: **NORTH OKTEDI C.D.** Designation: **PATROL OFFICER**
 Duration of patrol: **5 days 7-11/8/72** Personnel accompanying: **INTERPRETER DOMINICUS
CONST. BENSON.**
 Last D.D.A. patrol: **18/2/72** Number of days: **5**
 Last O.L.G. patrol: **30/12/71** Total population of area: **773**
 Map reference: **BORDER SPECIAL SERIES 5** Council area: **NINGERUM**
 House of Assembly Electorate: **NORTH SLY OPEN**

The District Commissioner,

BAW
District,

- In respect of this patrol, I attach
- Field Officers Journal Folios **3** To ()
 - Patrol Instructions, ()
 - The Report and my comments, (✓)
 - Area study, ()
 - Updating of area study, (✓)
 - Situation Reports No's 1- (✓)
 - Patrol map, ()

DATE: **1/9/72**

C-R Bullete
Assistant District Commissioner

The Secretary,
Department of the Administrator,
Division of District Administration,
KONEDOBU, Papua New Guinea.

- In respect of this patrol, I attach
- Area study, ()
 - Updating of area study, (✓)
 - Situation Report No's. 1- (✓)
 - ()
 - ()

District Headquarters assessment of
 Patrol & Report.....
 Above average
 ✓ Average
 Below average

Date: **4/9/72**

K. A. Brial
District Commissioner

POPULATION

Date of Census	Village	TOTALS (Excluding Absentees)				ABSENTEES (Resident outside Electorate)				Grand Total
		CHILD (Under 15 yrs)		ADULT		CHILD (Under 15 yrs)		ADULT		
		M.	F.	M.	F.	M.	F.	M.	F.	
9/8/72	AMBAGA	54	50	73	61	-	-	3	-	241
8/8/72	BIRIMKAMBA	13	9	20	15	-	-	8	1	66
8/8/72	KUNDUBIRAN	34	28	24	26	-	-	-	-	-
10/8/72	KUNGEMBIT	31	25	32	25	-	-	-	-	114
16/8/72	KUNGIM	89	66	106	84	1	1	4	1	352
										<u>TOTAL</u>
										773

The D
west
DARU

out o
with
Offic

for a
shoul
they
fore

POPULATION

JWK:JB

P.O. Box 2396, KONEDEBU.

67-3-19.

19th September, 1972.

The District Commissioner,
Western District,
DARR

NINGERUM PATROL NO. 3 OF 1972/73.

Reference your minute of 4th September, 1972.

I acknowledge with thanks receipt of Situation Report 1 arising out of the above patrol of the North Ok Tedi Census Division, together with the appropriate assessment, as submitted by Mr. B.S. Philip, Patrol Officer.

An interesting Situation Report however I cannot see the reason for the submission of topics dealing with Leadership, Literacy etc. which should be incorporated into Area Study amendment or recompilation. As they are, they cannot be accepted as an Area Study in any form and therefore serve no useful purpose.

SJP
(S.J. PEARSALL)]
a/Secretary

POPULATION

POPULATION DISTRIBUTION AND TRENDS.

Over the past twelve months there have been quite significant population changes in the Census Division. The last census in this area was conducted in June 1972.

In the June 1971 Census the total population recorded was 676. The population has now increased to 773. This increase is the result of migrations in from the former "enclave" village of OPEKA. The migrations from OPEKA are as follows:-

Village	m/a	f/a	m/c	f/c	total.
KUNGIEM	28	24	39	23	114
AMBAGA	21	19	15	16	71
KUNGEMBIT	1	3	4	3	11
	50	46	58	42	196

All residents of KUNDUBIRAN have now migrated out to AMBAGA, KOMOKBIN (South Oktedi C.D.) or LAKE MURRAY as follows :-

Village	m/a	f/a	m/c	f/c	total.
AMBAGA	16	10	8	9	43
KOMOKBIN	21	20	16	17	74
LAKE MURRAY	1	1	-	-	2

The reasons given for the migration from KUNDUBIRAN are (i) a large number of people during the last twelve months (ii) Sago stands near the village are almost depleted (iii) there is a possibility that rubber may be planted near KOMOKBIN.

Over the last twelve months there has been a birth rate of 2.4% and a death rate of 3.4%. This means there has been a natural decrease of 1%. This is rather alarming considering the health services in the area, however it must be noted that over one half of the number of deaths occurred in the village of KUNDUBIRAN. The deaths were spread out over the twelve months thus it cannot be attributed to an epidemic. The symptoms of the sickness point to a form of dysentery. No reports of the sickness were made to NINGERUM during the year.

Villages now range in size from 66 to 352. BIRIMKAMBA 66, KUNGEMBIT 114, AMBAGA 241 and KUNGIEM 352. The majority of the people live in the villages however there are many permanent garden houses situated some distance from the villages. These are lived in quite regularly.

Prepared by E. P. ...
11/11/73 - 11/11/73 20/11/73

POPULATION

LEADERSHIP.

GENERAL :

There are now two elected Local Government Councillors in the North Oktedi Census Division.

BEMAN BURUK - representing KUNGEM and KUNGEMBIT.
KUREM KARUN - " AMBAGA " BURINKAMBA

Both men have a good deal of influence over the constituents of their respective wards

There appear to be no other leaders in the area.

To date there is no particularly dominant personality amongst the migrations in from OPKA.

Prepared by B. S. PHILIP.
7/8/72 - 11/8/72. 2 of 1972/73.

POPULATION

LITERACY

There are currently 108 students attending the KUNGIM primary school. The school caters for students from standard 1 to 4. The teachers consist of two Montford Catholic Mission Sisters and two Indigenous teachers. The majority of the students come from KUNGIM and KUNGEMBIT however there are 20 from outside the Census Division.

To date there is not a very high standard of literacy in the area however it surpasses that of the nearby NINGEMBI Census Division.

POPULATION

MISSIONS.

ASIAN PACIFIC CHRISTIAN MISSION.

Ties with this mission are waning rather rapidly with the increase of influence from the MONTFORDS at KUNGEM. In the past there were fairly strong ties between AMBAGA and BIRIMKAMBA with ATKAMBA however since the European couple departed ATKAMBA these two villages have changed their allegiance to FUNGIM.

MONTFORD CATHOLIC MISSION.

The Catholic Mission was established in this area in the 1940's by Dutch fathers operating from MINATIM (W.I.). In the 60's the MONTFORDS took over, being based at KIUNGA. In 1967 KUNGEM Mission Station was established. The station now has a staff of four Europeans who occupy two permanent material houses. The mission has a church, trade store, small hospital and welfare centre. The mission employs a small number of men on general labour duties. The influence of this mission now takes in the whole census division. This has been brought about by patrolling by the father and lay nursing sisters based at KUNGEM. The mission now has a fairly well organised health service to each village. This normally includes a pastor who administers treatment to minor complaints.

*Montford
Catholic
Mission*

POPULATION

STATE OF POLITICAL DEVELOPMENT.

It is evident that there is a growing awareness regarding the Political aspect in this area. This probably the result of voting in three House of Assembly elections and one Council election. There has over the past few years been a strong emphasis on political education in this area. People are well and truly aware of the Council and do take an active part in council activities i.e. NINGERUM - TOPE Road. Their awareness in the House of Assembly is not so evident possibly due to a feeling of lack of participation. With the recent election of their local member, who has already made one patrol into the area a greater sense of participation may come about. All residents are obviously aware of the House of Assembly to them the functions are rather vague.

With the anticipated introduction of an Area Authority in the near future there is sure to be some degree of confusion. This will only be overcome by patrolling and mass meetings with the two elected members. At least the introduction of an Area Authority may help to stress the importance of unity. Firstly within the District and then within the country.

Prepared by B. S. PHILLIP.
7/8/72 - 11/8/72 2 of 1972/73.

POPULATION

ATTITUDE TOWARDS LOCAL GOVERNMENT.

The NINBERUM Local Government Council was officially opened on 16th November 1971. Since this date there have been five meetings of the Council. At each meeting there has been a large number of people present - this at least points out the interest in the area.

It has been emphasised to the Councillors the importance of speaking to their constituents before and after each Council meeting. It would appear that the Councillors from this Division have been doing such. I received a report from the father in charge KURGIM that after each meeting Councillor BEWAN has assembled all residents and entered into lengthy discussions on the subject of Council meetings.

The tax rate for 1971/72 was \$1.00 per head. The rate for 1972/73 is \$1.50. There has been almost a 100% response from taxpayers in the area thus all tax for 1971/72 has been collected.

As the Council is only a relatively low income concern the services it can provide are rather limited. The majority of the people realize this and their demands on the Council are not great. Until the tax rate in the area is raised there is not a great deal the Council can do in the area beside supply small services such as ferry's etc.

The people who have migrated in from OPKA to KURGIM and AMPAGA are extremely keen to join with the Council. They will take part in the elections scheduled for October 1972.

Prepared by B. S. PHILP.
7/8/72 - 11/8/72 2 of 72/73.

POPULATION

ATTITUDE TOWARD'S GENERAL GOVERNMENT.

The people of this area have only a scatchy knowledge of the Government of Papua New Guinea. A request was made during this patrol that a European member be appointed to the House of Assembly for the North Fly Open Electorate. It is thought that the local member needs some assistance owing to his inexperience. There is some fear in the area of approaching self government these fears can only be dispelled by more intense political education work.

Prepared by B. S. PHILIP.
7/8/72 - 11/8/72 2 of 1972/73.

PATROL REPORT

Report number: 4 of 1972/73	Objects of patrol: LOCAL GOVERNMENT SURVEY
District: WESTERN	Station: NINGERUM
Patrol conducted by: F. PARKER	Subdistrict: KIUNGA
Area patrolled: STAR MOUNTAINS C.D.	Designation: DISTRICT LOCAL GOVERNMENT OFFICER
Duration of patrol: 12.8.72 - 28.8.72	Personnel accompanying: Nil
Last D.D.A. patrol: May 1972	Number of days: SEVENTEEN
Last O.L.G. patrol: May 1972	Total population of area: 609
Map reference: KENNECOTT 1:48,000	Council area: None
	House of Assembly Electorate: NORTH FLY

The District Commissioner,
Western District,
DARU

In respect of this patrol, I attach	
Field Officers Journal Folios 6 To 9 ,	(V)
Patrol Instructions,	()
The Report and my comments,	(V)
Area study	()
Updating of area study,	()
Situation Reports No's 1x ,	(V)
Patrol map,	(V)
Local Government Survey	V

DATE: 23 / 9 1972 .

L. L. L.
~~Personnel Officer~~
District Local Government Officer

The Secretary,
Department of the Administrator,
Division of District Administration,
KONEDOBU, Papua New Guinea.

In respect of this patrol, I attach	
Area study,	()
Updating of area study,	()
Situation Report No's 1—	(V)
<i>Local Govt Survey</i>	(V)
<i>Filed as Area Study</i>	()
District Headquarters assessment of	✓ Above average
Patrol & Report.....	Average
	Below average

Date: 28, 9 / 1972

A. L. L.
District Commissioner

POPULATION

Date of Census	Village	TOTALS (Excluding Absentees)				ABSENTEES (Resident outside Electorate)				Grand Total
		CHILD (Under 15 yrs)		ADULT		CHILD (Under 15 yrs)		ADULT		
		M.	F.	M.	F.	M.	F.	M.	F.	
May 1972	GIGABIP	12	18	40	34					104
	KAVORABIP	16	19	37	25					97
	MIGALSIMBIP	27	20	25	24					96
	TUNGENABIP (=BULTEM)	61	58	61	51					241
	WANGBIN (=BALONGAVIP)	19	13	19	20					71
	<u>TOTALS</u>	135	138	182	154					609

T
 W
 L

 an
 loc
 Gov
 Loc

 bor
 Loc
 are

 MIG
 the
 at
 plo

 a s

 you

P.O. Box 2396,
KONNELOBI.

67-3-32

24th October, 1972.

The District Commissioner,
Western District,
DANI.

NINCERUM PATROL NO. 4-1972/73.

Reference your 67-10-1 of 28th September, 1972.

I acknowledge with thanks receipt of Situation Report 1 arising out of the above patrol of the STAR MOUNTAINS Census Division, together with the appropriate assessments, and also the Local Government Survey Report, as submitted by Mr. F. Parker, District Local Government Officer.

An excellent Situation Report. In fact it is one of the best that has been received at this Headquarters. Coupled with the Local Government Survey Report it gives a very clear picture of the area visited by the patrol.

A close watch should be maintained on the situation at MICALSIBIP and discreet attempts made to ascertain the reasons for the anti Council, anti Government attitudes which currently prevail at this village. If ascertained then remedial action should be implemented at the appropriate time.

Please ensure that the matter of compensation is brought to a speedy conclusion.

Mr. Parker is to be commended for a fine piece of field work.

Please attempt to institute the monthly liaison meetings with your Kennecott counterparts.

(H.W. WEST)
Secretary.

67-10-3-32



DEPARTMENT OF THE ADMINISTRATOR

Telegrams
Telephone
Our Reference..... 67-10-1
If calling ask for KAB, ifh
Mr.....

In Reply
Please Quote
No.

District Office,
DARU.
Western District.

28th September, 1972.

The Secretary,
Department of the Administrator,
P.O. Box 2396,
KONEDCBU.

LOCAL GOVERNMENT SURVEY REPORT

The accompanying Survey Report to Patrol Report NINGERUM 4 of 1972/73 is attached for your attention please.

2. The necessary drafting for amending of Ningerum Council Proclamation has been forwarded by District Local Government Officer to Commissioner.
3. All villages except MIGALSIMBIP will join the new Ningerum Council. I believe they will join later on so no pressure has been exerted.
4. This move will, I believe, facilitate our work between Kennecott and the people when and if Mining operations commence.

K.A. Brown
(K.A. BROWN)
District Commissioner.

- c.c. Assistant District Commissioner...KIUNGA
- c.c. Officer in Charge....NINGERUM.
- c.c. District Local Government Officer...DARU

SITUATION REPORT NO. 1
(NINGERUM PATROL 4 OF 1972/73)

2.

1.5 Some exploratory work in West Irian was carried out using Kiunga as a base but this has been discontinued. The areas of potential appear to lie only east of the international border.

2. ATTITUDES OF THE PEOPLE.

2.1 Two publicity patrols in 1968 advised the people to be affected by prospecting of Kennecott's application for a prospecting authority. The people were all in favour of any such activity. In November 1968 all leaders from all villages attended a hearing of the Mining Warden at BULTEM. Again there was ready acceptance.

2.2 As the District Commissioner predicted in mid-1969 (situation reports of various dates) the first dissatisfactions expressed by the Star Mountains people concerned alleged preference shown by Kennecott in employing 'outsiders' rather than local men as labourers. By the time of Ningerum patrol 14 of 1970/71 each village had grievances of this nature which were aired to each patrol.

2.3 Petty pilfering has been occurring ever since operations began, and the company has looked on this fairly benevolently as a necessary evil. However Ningerum patrol 16/71-72 recorded the breaking into of the then deserted camp on Mt. Ian and the resultant theft of quantities of food, bedding, tools and tentage. This was the first major offence committed by the Star Mountains people. The last patrol was unable to locate the offenders and despite careful enquiry on this patrol, not even a rumour was heard indicating the identity of the people concerned. None of the stolen material has been sighted. While suspicion rests on the KAVORAPIP/GIGABIP group, it is possible that men from Telefomin or Tifalmin committed the offence while returning to their villages, as many labourers were being discharged at the time.

2.4 The patrol encountered a number of outspoken criticisms of Kennecott:-

- (a) Kennecott staff were accused of deliberately 'fouling' shotgun registrations and fees handed to them for forwarding to Kiunga for renewal action (see Patrol Report, p. 2).
- (b) There was repetition of previous criticism - that men from Star Mountains villages had been dismissed 'for no reason' while outsiders were given preference in employment.
- (c) This was most strongly voiced at MIGALSIMBIP, where it was found that the people had developed attitudes which were strongly anti-council, moderately anti-Kennecott and mildly anti-government. The Village Constable even wished to resign.
- (d) Two complaints were again aired - following accidents up to three years ago, two men who had lost parts of digits have not as yet received workers' compensation. INDIA KURCKIM lost part of his thumb, and FARINIAP of BULTEM lost part of his finger, both in 1969. Compensation payments have not been followed through and finalised, although comprehensive reports by the company are said to have been forwarded to the Department of Labour. While the a/Site Superintendent promised to follow the matter up, he was due to depart on a month's leave soon after the patrol was completed and it is possible the matter may drag on. The people during discussions at TABUBIL referred bitterly to

the company's 'refusal' to pay what is due. It is also possible that ABAU AKANA of MARIA, Koroba area, S.H.D. who lost part of a finger on 17 November 1970 has not yet been compensated.

- (d) Fear that the people would be denied the use of Tabubil medical facilities was first expressed to Ningerum patrol 14 of 1970/71. The people still entertain the fear, caused probably by the medical attendant requiring that out-patients come in with adequate food for their stay at Tabubil (the company feeds in-patients) and that they wash themselves where necessary and desirable before treatment is given. Anything which makes people believe they will not get medical treatment is dangerous in this area with its declining population. Although the people have said that they thought only company employees are entitled to treatment, it was made clear to them that villagers are also entitled to this.

2.5 The problem of 'foreign' labour will have to be watched closely. Villagers were told that men are dismissed for good reason - usually continual absence from work and stealing, and then only after a series of warnings. These men are not re-employable, whereas those laid off because labour lines are being decreased are able to be re-employed. The company lays off men from other areas rather than Star Mountains men in the latter case. However the number of men with cards marked not to be reemployed could grow with time to cover a large proportion of Star Mountains men, all of whom, understandably, display a fairly unsophisticated attitude towards steady work. It may be necessary to reconsider their employability in the future, especially men of the land-owning groups.

2.6 The people generally appreciate the school and health facilities made available by the company, in spite of the reservations expressed by some in para. 2.4(d). The school is becoming too popular, to the extent that children are reported to be trying to leave Olsobip school and come to Tabubil. The free food supplied at the latter is the main attraction, for there are food problems in the Olsobip area similar to those in this census division. The school had broken up during the patrol and I was unable to discuss this trend with the teachers who were attending an in-service training course.

2.7 Star Mountains men who have been continually employed by the company expect to be trained later for skilled jobs, especially driving.

3. LAND

3.1 The people are not perturbed at the present and future land needs of the company should development go ahead. They are willing to release Tabubil and as much of Mt. Ian as is necessary, as they consider these sites 'useless'. However I foresee problems in the future acquisition of land.

3.2 From surveyors and other field workers, as well as from talk around the camp, the people have heard of all the areas of land referred to in the company's engineering feasibility report - the hydro-electric scheme, new township, treatment areas, etc. Most of the information appears to have been passed on to the people while survey lines were being cut in the areas concerned. MICALSIMBIP people are concerned that they may lose gardening land if a dam is built on the OK MENGA. From the contour plan I saw this will not happen but areas onto which the BCLANGON people (Faiwolmin census division) are now moving - the old GISATARAU gardens (see map) - could possibly be affected.

SITUATION REPORT NO. 1
(NINGERUM PATROL NO. 4 OF 1972/73)

4

3.3 The proposed new township site will present the greatest problems. Part of BULTEM village has moved onto it (see map) and gardens have been established. More villagers intend to move onto this land while the remainder will establish another hamlet closer to the former BULTEM hamlets - at the Ok Tedi/ Ok Kam junction. The Ningerum people who are on their own land at MANIKUT, south of the Ok Mani/Ok Tedi junctions stated they they had been invited by the BULTEM people to live with them north of the Ok Mani. When this land is required at a later date it will prove politically undesirable to have to move people off the land.

3.4 The WANGBIN people will soon complete their move to a new site, DALONGAVIP, adjacent to Tabubil. At this stage the people are planning to use higher land near WANGBIN to plant taro for subsistence. There are areas between the Ok Tedi and Tabubil which are suitable for warm climate crops - kakau, bananas, etc. However it is not improbable that a claim will later arise to the effect that 'all' suitable gardening land has been alienated on Tabubil. Little can be done to prevent this as the people are at this stage prepared to give the land away, let alone sell it.

3.5 The Investigation Report on Tabubil land has been completed and it indicates that the WANGBIN people are willing to sell the land 'for a song'. During this patrol they said they were prepared to give it to the company for nothing if necessary. However it has been strongly recommended by the District Commissioner that a high price be paid for this land, much higher than what will be set by the Valuer-General. Over the last three years the people have received occupation fees for the land, and it is doubtful whether the land could be valued at much more than last year's occupation fee. Thus, the people, if they receive a low purchase price for Tabubil, could later claim that they believed it was only another year's occupation fees.

3.6 The possible movement of parts or all of four more villages (BOLEWOGAM, KUMGUIT, NICKSIKWI and TUNDENGLATKWI) onto land at MANIKUT (see map) will also cause pressures on land in the proposed township areas. The people want to be close to Tabubil for census and tax purposes and want to form one ward of the council (see Local Government Survey, para. 15.2.2).

4. ECONOMY

4.1 As mentioned in the body of the Local Government Survey, wages received by labourers comprise the greater part of the income of the area. The people have not yet developed gardens large enough to sell excess food to the company. However many men have the intention to start these gardens near Tabubil.

5. SOCIAL AND WELFARE

5.1 The movement of villages to sites near Tabubil should not cause any social problems. The people however are very conscious of their decreasing population. The following figures from the three last census patrols show this clearly:-

1969	Total population	632
1970		631
1972		609

To counter this dwindling population the people are keen to have outsiders come and live with them in their villages. This is happening in two ways - firstly as the BULTEM and WANGBIN men become comparatively affluent, women from Ningerum, Olsobip and Telefomin areas find them attractive as husbands.

SITUATION REPORT NO. 1
(NINGERUM PATROL NO. 4 OF 1972/73)

5

Thus over the last two years, a number of women have married into the two villages, particularly BULTEM, bringing relatives to live with them with the encouragement of the Star Mountains people. In addition the Star Mountains people are encouraging anyone from anywhere to come and live in their villages whether related or not. BULTEM people report that 'Chimbu' (probably Wabag) men have 'promised' to fetch their families and return to live in the area. This will obviously create land problems in the future, the Star Mountains people feel that they must have more people in the area to garden their extensive lands.

5.2 The number of travellers in the area moving to and from Tabubil and Mt. Ian to visit Kennecott labourers is growing considerably. For example, the following movements were noted during part of the patrol -

13.6.72 Tifalmin Councillor and 9 adults en route to Tabubil.

13.8.72 Seven men from Olsobip and Bolivip, with families, en route to Tabubil.

15.8.72 Five men from Imigabip returning to village from Tabubil.

16.8.72 Twelve men, some women and children, returning to Bolangon and Olsobip from Tabubil.

17.7.72 Over forty adults from Telefomin and Tifalmin en route to Tabubil.

18.8.72 Group of five families arrived at Tabubil from Olsobip area.

The amount of pedestrian traffic has already given rise to complaints about the misuse of houses and gardens (Ningerum patrol report 14 of 1970-71). These problems will increase.

5.3 GIGABIP and KAVORABIP villages have decided not to move to sites on the OK MANI south-east of Mt. Fubilar, which they had previously stated they would do (Ningerum patrol 16 of 1971-72). Instead KAVORABIP will move to a new site on the KAROM River.

6. RECOMMENDATIONS

6.1 Land

Land purchased must be paid for at a high price, to reduce the effect of the almost inevitable claims which will later arise. As was the case on Bougainville, it will be claimed that the people 'did not know they were selling the land outright' and 'were tricked into selling their land cheaply and look at the development on it now'.

6.2 Kennecott should be asked to advise their land needs as soon as possible to enable rapid investigation/purchase. This should if possible be effected before large settlements and gardens are established. It will be politically embarrassing to any government to have to move people off the land.

6.3 Liaison

There must be closer liaison between the company and officers of our department at the district level, to bring out into the open the problems and attitudes arising amongst the people. The labour aspects seem to be most serious at this stage but land and social problems are beginning. Once the new drilling programme commences towards the end of this year, an officer of at least District Officer level should visit Tabubil for a few days each month to assess attitudes and problems. It is not necessary to appoint a full-

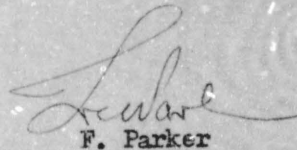
SITUATION REPORT NO. 1
(NINGERUM PATROL NO. 4 OF 1972/73)

6

time officer during this phase of development, nor is it desirable, for the following reasons:

- (a) any officer would be dependent upon the company for food, accommodation and transport, which would place him at a psychological disadvantage in bargaining, etc.
- (b) the officer would not have enough work to do, and this raises resentments amongst Kennecott staff, as was found by Mr. Eggleton when he was full-time liaison officer.
- (c) Kennecott management are very conscious of personality clashes and deal with them rapidly and decisively when they arise. The company would be reluctant to have an officer in the camp fulltime who might be involved in such clashes.
- (d) as was also found by our previous liaison officer, Kennecott staff consider any such person a spy, making fulltime co-operation less likely.

6.4 To ensure better contact between the people and the company in the near future, Kennecott management at Tabubil will hold meetings with Village Constables on a semi-formal basis, until such time as the four Star Mountains villages are incorporated into the Ningerum Council. Then meetings will be held with the Councillors just before full Council meetings are due to be held at Ningerum. The Councillors will be flown to and from Council meetings.



F. Parker
District Local Government Officer

24 September 1972

PATROL REPORT

DOA 67. 3. 19
No. 1.

Report number: 5 - 1972/73
 District: Western
 Patrol conducted by: E. E. Young. P.O.
 Area patrolled: Ningerum & Nth Oktedi
 Duration of patrol: 2/10 - 15/10/72
 Last D.D.A. patrol: No. 1 - 1972/73
 Last O.L.G. patrol: No. 3 - 1972/73
 Map reference: (part only)
 Border Special Series 5

Objects of patrol: L.G.C. Elections.
 Station: Ningerum
 Subdistrict: Kiunga.
 Designation: Patrol Officer.
 Personnel accompanying: Interpreter Onveng
 Medical Asst. Larka.
 Number of days: 14
 Total population of area: 3,747
 Council area: Ningerum
 House of Assembly Electorate: North Fly.

The District Commissioner,
 District,



- In respect of this patrol, I attach
- Field Officers Journal Folios 11 To 13, (1)
 - Patrol Instructions, (2)
 - The Report and my comments, (3)
 - Area study, (-)
 - Updating of area study, (-)
 - Situation Reports No's 1-2, (3)
 - Patrol map, (-)

DATE: 26 / 10 / 1972.

[Signature]
 Assistant District Commissioner

The Secretary,
 Department of the Administrator,
 Division of District Administration,
 KONEDOBU, Papua New Guinea.

- In respect of this patrol, I attach
- Area study, ()
 - Updating of area study, ()
 - Situation Report No's. 1-2 ✓ (1)
 - ()
 - ()

District Headquarters assessment of
 Patrol & Report.....

Above average
 Average
 Below average

Date: 6 / 11 / 1972

[Signature]
 District Commissioner

JWK:RW

P.O. Box 2396
KONEDOBU

67-3-49

7th November, 1972

The District Commissioner
Western District
DART

NINGERUM PATROL NO. 5-72/73

Reference your Minute of 6th November, 1972.

I acknowledge with thanks receipt of Situation Reports 1 and 2 arising out of the above patrol of NINGERUM and NORTH OK WADI Census Divisions, together with the appropriate assessments, as submitted by Mr. E.E. Young, Patrol Officer.

The Sitreps have been referred to the appropriate authorities at Headquarters. No other comments are necessary at this stage.

S.J. FRASSELL
a/Secretary

DBA 67.3.50

PATROL REPORT

Report number: 6 of 1972/73 Objects of patrol: CONDUCT L.G.C. ELECTIONS
 District: WESTERN Station: MINGERUM
 Patrol conducted by: J.W. RANSLEY Subdistrict: KIUNGA
 Area patrolled: NYH & WEST AWIN Designation: ASST. PATROL OFFICER
 Duration of patrol: 3/10 TO 20/10/72 Personnel accompanying: AID POST ORDERLY
 Last D.D.A. patrol: July 1972 Number of days: 16 DAYS
 Last O.L.G. patrol: Total population of area: 4627
 Map reference: BORDER SPECIAL Council area: MINGERUM
 SERIES S House of Assembly Electorate: NORTH FIY.

The District Commissioner,
District,



- In respect of this patrol, I attach
- Field Officers Journal Folios 34 To 44 (1)
 - Patrol Instructions, (1)
 - The Report and my comments, (2)
 - Area study, (1)
 - Updating of area study, (1)
 - Situation Reports No's 1-2, (3)
 - Patrol map, (1)

DATE: 31 / 10 1972.

[Signature]
Assistant District Commissioner

The Secretary,
Department of the Administrator,
Division of District Administration,
KONEDOBU, Papua New Guinea.



- In respect of this patrol, I attach
- Area study, ()
 - Updating of area study, ()
 - Situation Report No's. 1-2, (✓)
 - ()
 - ()

District Headquarters assessment of
 Patrol & Report.....
 Above average
 ✓ Average
 Below average

Date: 5 / 11 / 19 72

[Signature]
District Commissioner

JAW:FH

67-3-50

P.O. BOX 2396
KONEDOBU

9th February, 1973

The District Commissioner
District Office Western District
DAKE

MINIMUM PATROL NO. 6-1972/73.

Reference your Minute of the 5th November, 1972.

I acknowledge with thanks receipt of Allocation
Reports 1 to 2 arising out of the above minute
of the NORTH WEST Census Division, together
with the appropriate assessments, as submitted
by Mr. J.W. Hansley, Assistant Patrol Officer.

C.O. LINTON
a/Secretary

PATROL REPORT

Report number: **No. 8 of 1972/73.** Objects of patrol: **CONDUCT ANNUAL CENSUS, Collect tax.**
District: **WESTERN** Station: **NINGERUM.**
Patrol conducted by **B.S. PHILP.** Subdistrict: **KIUNGA.**
Area patrolled: **WEST AWIN C/D.** Designation: **Patrol Officer.**
Duration of patrol: **27/11 - 7/12/72.** Personnel accompanying: **Const. 1/C. DAMAUA.**
Last D.D.A. patrol: **24-26/7/72.** Number of days: **10.** Interpreter: **HIDIM.**
Last O.L.G. patrol: Total population of area: **2486.**
Map reference: Council area: **NINGERUM. L.G.C.**
House of Assembly Electorate: **NORTH FLY.**

The District Commissioner,
WESTERN District,
DARU.

In respect of this patrol, I attach

Field Officers Journal Folios **7 To 9**, ()
Patrol Instructions, ()
The Report and my comments, ()
Area study, (✓)
Updating of area study, ()
Situation Reports No's 1—, ()
Patrol map, ()

DATE: **27/12/72**

[Signature]
Assistant District Commissioner

The Secretary,
Department of the Administrator,
Division of District Administration,
KONEDOBU, Papua New Guinea.

Not Filled as Area Study

In respect of this patrol, I attach

Area study, ()
Updating of area study, (✓)
Situation Report No's. 1—, ()
()
()

District Headquarters assessment of
Patrol & Report..... Above average
Average
Below average

Date: **9/1/1973.**

[Signature]
District Commissioner

POPULATION

Date of Census	Village	TOTALS (Excluding Absentees)				ABSENTEES (Resident outside Electorate)				Grand Total
		CHILD (Under 15 yrs)		ADULT		CHILD (Under 15 yrs)		ADULT		
		M.	F.	M.	F.	M.	F.	M.	F.	
4/12/72	DANDE	32	33	34	30			1		130
4/12/72	GREHORSORAE	35	20	29	31			4		119
6/12/72	GRENAI	13	18	27	23			1		82
6/12/72	GUMUNAI	18	15	17	17			-		67
3/12/72	HOLPENAE	8	8	13	13			3		49
7/12/72	HOSOKONGU	11	13	22	21					67
1/12/72	...									
6/12/72	IENKENAI	17	9	21	18			2		67
4/12/72	IPOKNAI	25	13	13	20					71
5/12/72	KASRENAI	46	48	36	40			1		171
2/12/72	KIMISARE	19	19	18	19	1	2	4	1	83
3/12/72	KWIAPAE	37	37	37	33	1		3		148
5/12/72	MATKOMRAE	54	63	45	54	2		4		222
4/12/72	MENUM	23	25	25	26			2		101
29/11/72	MENUMGRUP	49	10	23	19					71
29/12	MIASHORE	20	17	29	29			6		101
2/12/72	MIAMRAE	28	18	24	25			1		96
6/12/72	MOMINGIRI	40	34	31	29			3		137
29/11/72	NONINGIRI	33	15	39	29					116
7/12/72	PAMPENAI	27	21	37	32					117
-	ROMNAI (DESERTED)									
2/12/72	SENAMRAE	26	17	17	22			4		86
6/12/72	SISINGIRI	26	14	17	18					75
29/11/72	SONAI	19	11	32	33			1		96
29/11/72	SUPENAI	13	11	14	15			2		55
2/12/72	TRIPIANAE	12	8	10	10			3		43
29/11/72	MANGINAI	26	27	36	31					120
	TOTAL:	627	524	646	637	4	2	45	1	2486

LAST CENSUS	TOTAL	2444
PLUS BIRTHS	101	
" M/I	<u>211</u>	<u>312</u>
		2756
Less Deaths	79	
" M/C	<u>191</u>	<u>270</u>
		<u>2486</u>

18th
The
West
DARU
MINGE
Refer
I ask
of We
mitted
In acc
67-1-
be ca
Studia
Mr. H
report
It you
arise
S.J. I
a/Sec

JJT:JB

P.O. Box 2396, KONEGOSU

67-3-75

18th January, 1973

The District Commissioner
Western District
DARU

MILGERUM PATROL NO. 8 OF 1972/73

Reference your 67-10-1 of 10th January, 1973.

I acknowledge with thanks receipt of Report arising out of the above patrol of West Awin Census Division, and also the Area Study recompilation, as submitted by Mr. B. Philip, Patrol Officer.

In accordance with Departmental Standing Instructions Chapter V and Circular 57-1-0 of 25th November, 1971, Annual Census Patrol Reports will continue to be carried out in conjunction with Area Study reports or up-dating of Area Studies if necessary.

Mr. Philip in a period of 10 days conducted an Annual Census Patrol, but his report did not follow the approved format of an Area Study recompilation.

It would seem appropriate for Mr. Philip to submit a comprehensive report arising from the above patrol, as well as a Situation Report.

S.J. PEARSALL
a/Secretary



67-10-1
6

DEPARTMENT OF THE ADMINISTRATOR

Telegrams
Telephone
Our Reference.....67-10-1.....
If calling ask for
Mr.....JBG:my.....

District Office,
DARU.


In Reply
Please Quote
No.

10th January, 1973.

~~The Secretary~~
Department of the Administrator,
KONEDOBU.

PATROL REPORT NINGERUM No.8 of 1972/73

Attached for your information is above Patrol Report
by Mr.B.S. Philp.


J. B. GEBEYO
District Commissioner.

ACCESSIBILITY (addition)

A road linking NINGERUM with KIUNGA is now almost completed. There remains $\frac{1}{4}$ of a mile of construction and the construction of two bridges. The bridge on the OK SHAK river will be constructed by P.W.D. during the first half of 1973. It is proposed that a punt will be utilised on the OK MART river crossing until such time as a bridge is erected. The section of road to be completed is a $\frac{1}{4}$ of a mile on the NINGERUM side of the OK MART river. This section will be completed in January 1973. On completion the road will provide a valuable access route to NINGERUM thus reducing the number of costly air charters.

Prepared by B.S. PHILP.

27/11 - 7/12/72 8/72-73

4

POPULATION DISTRIBUTION.

Since the last census conducted in May, 1971 the population in this Census Division has increased from 2444 to 2486 an increase 42. A total of 71 deaths were recorded during this period along with 101 births. This resulted in a 3.3% death rate and a 4.0% birth rate per 100. Thus a natural increase of 0.7% resulted. The following amalgamations and movements have taken place since the last census. The villages of MENUNORUM and NIANORUM have now joined forces with SONAI. UMBHORSORUM have moved to a site on the road between IPOKNAI and WATSONRAS. MENUM have moved to a site next to IPOKNAI. GHEBAY GUMUNAI and BININGICI have taken up residence on the road one mile north of IENKUNAI. PAMPENAI have moved to site one mile south of HOSOKOMOU (on the road). A large number of people from MIAMUNAI have migrated into KWIAPAM. If the position stabilizes as is the net result will be that there is now a population of 1852 that can be contacted by vehicular road. ie. there are now only 634 people in the DIVISION who are not living on the NISORUM - TOPE - SAKUMBAK - BIGE road. Since the last census the village of ROMNAI has been deserted and all residents have now moved into MENUM. The people of KINISAPRE are contemplating a move to TOPE on the OK MARI River their aim is to provide a ferry service until such time as a punt is in operation or a bridge is constructed.

PREPARED BY E.S. PHILP.
27/11 + 7/12/72 8/72-73

5

LAND TENURE AND USE.

In the last twelve months the Department of Agriculture and Fisheries has established rubber blocks in the villages of SENAMRAN, MIANRAE, and HOLPINAN and also at a site near RICE. The rubber is only in the seedling stage at present and will not be planted on the blocks for some time. The Department has stated that it will not extend the introduction of rubber north of MATROMBAG owing to the high rainfall. The above is the only instance of cash cropping in this Census Division to date.

PREPARED BY G.S. HILL.
27/11 - 7/12/72 8/72/73.

44
(5)

COMMUNICATIONS.

With the completion of the WINGERTON - KIUNGA road link (as mentioned in accessibility) the means of communication in this area will be greatly increased. Besides the fact that air charters will be reduced the chances of development in the area will expand. The REYNOLDS organisation have recently surveyed a proposed route from TAWUHIL to KONGONDA on the GR. TEDI river. The route follows the existing road from WINGERTON to MIMINGINI and then follows the river down to KONGONDA. If the company decides to mine in the area there is a good chance that this would be the road route they would follow. If this were the case the possibilities in the WEST AIN Census Division are great. However at present this is open to much speculation.

PREPARED BY B.S. PHILP.
27/11 - 7/12/72 8/72-73.

ATTITUDE TOWARD LOCAL GOVERNMENT.

Since the inception of the NINGERUM Local Government Council in November 1971 the majority of the residents have played some part in in Council activities - namely the construction of the NINGERUM - TOPE road. Overall the Council has and still is receiving solid support from the citizens of this area. There are seven elected councillors representing the people of this Census Division. The current tax rate in the area is \$1.50 per adult male and there appears a strong likelihood that it will be increased to \$2 in 1973/74. Almost all men in the area have paid there tax , there have been and it would appear that there will be no necessity for prosecutions this year. Since its inception the Council has introduced two rules apart from those concerning tax. (a) Pig Rule and (b) Road Maintenance Rule. A number of breaches of the pig rule were noticed during this patrol and the offenders were brought before the court at NINGERUM. If these rules are to mean anything it is up to the Councillors to make sure they are enforced. The best win as predicted by Mr. RICHARDS is forming the nucleus of the Council.

PREPARED BY B.S. PHILP.
27/11 - 7/12/72 8/72 - 73.

(4)

ACCESSABILITY (addition)

A road linking NINGERUM with KIUNGA is now almost completed. There remains $\frac{1}{4}$ of a mile of construction and the construction of two bridges. The bridge on the OK SMAK river will be constructed by P.W.D. during the first half of 1973. It is proposed that a punt will be utilised on the OK MART river crossing until such time as a bridge is erected. The section of road to be completed is a $\frac{1}{4}$ of a mile on the NINGERUM side of the OK MART river. This section will be completed in January 1973. On completion the road will provide a valuable access route to NINGERUM thus reducing the number of costly air charters.

Prepared by B.S.PHILP.
27/11 - 7/12/72 8/72-73

(4)

POPULATION DISTRIBUTION.

Since the last census conducted in May, 1971 the population in this Census Division has increased from 2444 to 2486, an increase of 42. A total of 71 deaths were recorded during this period along with 101 births. This resulted in a 3.3% death rate and a 4.0% birth rate per 100. Thus a natural increase of 0.7% resulted. The following amalgamations and movements have taken place since the last census, the villages of MENUMGRUP and MIAHORE have now joined forces with SONAI. GREHORSOPAE have moved to a site on the road between IPOKNAI and MATKOMRAE. MENUM have moved to a site next to IPOKNAI. GRENAI GUMUNAI and SININGIRI have taken up residence on the road one mile north of IENKENAI. PAMPENAI have moved to site one mile south of HOSOKOMGU (on the road). A large number of people from MIAMRAE have migrated into KWIAPAE. If the position stabilizes as is the net result will be that there is now a population of 1852 that can be contacted by vehicular road. i.e. there are now only 634 people in the DIVISION who are not living on the NINGERUM - TOPE - SENAMRAE - BIGE road. Since the last census the village of ROMNAI has been deserted and all residents have now moved into MENUM. The people of KIMISARE are contemplating a move to TOPE on the OK MART River their aim is to provide a ferry service until such time as a punt is in operation or a bridge is constructed.

PREPARED BY B.S. PHILP

27/11 & 7/12/72 8/72-73

LAND TENURE AND USE.

In the last twelve months the Department of Agriculture Stock and fisheries has established rubber blocks in the villages of SENAMRAE, MIAMRAE, and HOLPENAE and also at a site near BIGE. The rubber is only in the seedling stage at present and will not be planted on the blocks for some time. The Department has stated that it will not extend the introduction of rubber north of MATKOMRAE owing to the high rainfall. The above is the only instance of cash cropping in this Census Division to date.

PREPARED BY B.S.PHILP.
27/11 - 7/12/72 8/72/73.

2

COMMUNICATIONS.

With the completion of the NINGERUM - KIUNGA road link (as mentioned in accessibility) the means of communication in this area will be greatly increased. Besides the fact that air charters will be reduced the chances of development in the area will expand. The KENNECOTT organisation have recently surveyed a proposed route from TABUBIL to KONKONDA on the OK TEDI river. The route follows the existing road from NINGERUM to MIMINGIRI and then follows the river down to KONKONDA, if the company decides to mine in the area there is a good chance that this would be the road route they would follow. If this were the case the possibilities in the WEST AWIN Census Division are great. However at present this is open to much speculation.

PREPARED BY B.S.PHILP.
27/11 - 7/12/72 8/72-73.

(1)

ATTITUDE TOWARD LOCAL GOVERNMENT.

Since the inception of the NINGERUM Local Government Council in November 1971 the majority of the residents have played some part in in Council activities - namely the construction of the NINGERUM - TOPE road. Overall the Council has and still is receiving solid support from the citizens of this area. There are seven elected councillors representing the people of this Census Division. The current tax rate in the area is \$1.50 per adult male and there appears a strong likelihood that it will be increased to \$2 in 1973/74. Almost all men in the area have paid there tax , there have been and it would appear that there will be no necessity for prosecutions this year. Since its inception the Council has introduced two rules apart from those concerning tax. (a) Pig Rule and (b) Road Maintenance Rule. A number of breaches of the pig rule were noticed during this patrol and the offenders were brought before the court at NINGERUM. If these rules are to mean anything it is up to the Councillors to make sure they are enforced. The West Awin as predicted by Mr. RICHARDS is forming the nucleus of the Council.

PREPARED BY B.S.PHILP.

27/11 -7/12/72 8/72 - 73.

67-3-73

PATROL REPORT


Report number: **No. 9 1972 - 73.** Objects of patrol: **REVISION OF CENSUS FIGURES.**
 District: **WESTERN.** Station: **NINGERUM PATROL POST.**
 Patrol conducted by: **B. J. MURRAY.** Subdistrict: **KIUNGA.**
 Area patrolled: **NORTH AWIN C/D.** Designation: **ASSISTANT PATROL OFFICER.**
 Duration of patrol: **8/12 - 18/12/72** Personnel accompanying: **Const. 1/C MASUL GURUN.**
 Last D.D.A. patrol: **JULY 1972** Number of days: **ELEVEN (11).**
 Last O.L.G. patrol: **OCTOBER 1972** Total population of area:
 Map reference: Council area: **NINGERUM**
 House of Assembly Electorate: **NORTH FLY OPEN WESTERN REGIONAL.**

The District Commissioner,
WESTERN District
DABU.

In respect of this patrol, I attach

Field Officers Journal Folios To ,	()
Patrol Instructions,	()
The Report and my comments,	()
Area study,	()
Updating of area study,	()
Situation Reports No's 1- 3,	(✓)
Patrol map,	()

DATE: 4/11 1973.


 Assistant District Commissioner

The Secretary,
 Department of the Administrator,
 Division of District Administration,
 KCONEDOBU, Papua New Guinea.


In respect of this patrol, I attach

Area study,	()
Updating of area study,	()
Situation Report No's. 1- 3	(✓)
.....	()
.....	()

District Headquarters assessment of Above average
 Patrol & Report..... ✓ Average

Below average

Date: 8/1 /1973.


 District Commissioner

POPULATION

Date of Census	Village	TOTALS (Excluding Absentees)				ABSENTEES (Resident outside Electorate)				Grand Total
		CHILD (Under 15 yrs)		ADULT		CHILD (Under 15 yrs)		ADULT		
		M.	F.	M.	F.	M.	F.	M.	F.	
11/12/72	APRAM	43	29	33	34	-	-	-	-	139
13/12/72	BRUNAI	27	19	24	18	-	-	-	-	88
13/12/72	HAWENAI	35	32	49	43	-	-	1	-	160
18/12/72	HIORENKIA	11	19	26	21	-	-	2	-	79
13/12/72	HOMOHOMRAE	31	25	40	24	-	-	-	-	120
13/12/72	HORI HORI	8	6	11	9	-	-	-	-	34
18/12/72	HOSANAI (TOMARO)	30	6	17	15	-	-	-	-	68
15/12/72	HOSOMRAE	16	13	14	11	-	-	3	-	57
13/12/72	IHORE	21	19	25	21	-	-	-	-	86
11/12/72	KETOMOKNAI	15	16	23	17	-	-	-	-	71
15/12/72	KMIANAI	29	25	31	30	-	-	-	-	115
10/12/72	KUILOKNAI	29	24	35	41	-	-	-	-	129
15/12/72	MCHOMTIENAI	39	31	41	36	-	-	-	-	147
13/12/72	RIPNAI	24	25	31	28	-	-	-	-	108
13/12/72	RUNAI	28	13	30	20	-	-	-	-	91
12/12/72	SAISUKRIME	29	16	25	27	-	-	-	-	97
16/12/72	SOMAEKWANKIA	28	18	29	25	-	-	-	-	100
18/12/72	SRIKE	24	16	11	12	-	-	-	-	63
9/12/72	TAPKO	36	31	36	34	-	-	2	-	139
	(SAPIRAE)	36	22	35	33	-	-	-	-	126
15/12/72	TIMINHORE	20	16	15	17	-	-	3	-	71
15/12/72	TMOKNAI	52	36	42	38	-	-	4	-	172
		611	457	623	554	-	-	15	-	2260

18th
The D
Wester
DARU
N.W.C.
K...
Refer
I ack
out o
appro
Patro
It is
have
from
to co
Atten
regar
thro
A go
S.J.
a/Se

JJT:RW

P.O. Box 2396
KOROROBU

67-3-73

18th January, 1973

The District Commissioner
Western District
DARU

NIN KURUM

KUNGA PATROL NO. 9 of 1972/73.

Reference your minute of 8th January, 1973.

I acknowledge with thanks receipt of Situation Reports 1 to 3 arising out of the above patrol of NORTH ANIN Census Division, together with the appropriate assessments, as submitted by Mr. B.J. Murray, Assistant Patrol Officer.

It is pleasing to note that the people residing between HAWENAI and RUMGINAE have commenced building their road on self-help basis. Should the grant from the Council be not forthcoming, the villagers should then be motivated to complete the road for their own benefit as well as the Administration's.

Attempts must be made to minimise this disillusionment among the villages regarding Self-government and Independence, particularly at this stage through Political Education Programmes and further patrols.

A good report by Mr. Murray.

S.J. HEARSALL
s/Secretary

67-3-102

PATROL REPORT

Report number: NINGERUM 10 of 72/73	Objects of patrol: Complete Ningerum/Tope Road
District: WESTERN	Station: NINGERUM
Patrol conducted by: B. PHILP	Subdistrict: KIMNGA
Area patrolled: Part West Awin C.D.	Designation: Patrol Officer
Duration of patrol: 28/1/73-2/2/73	Personnel accompanying: Dominicus Gueng (Int)
Last D.D.A. patrol: 27/11/72-7/12/72	Number of days: 6 days
Last O.L.G. patrol:	Total population of area: 2486
Map reference:	Council area: NINGERUM L.G.C.
	House of Asserably Electorate: North Fly

The District Commissioner,
District,



- In respect of this patrol, I attach
- Field Officers Journal Folios 11 To 13, (X)
 - Patrol Instructions, ()
 - The Report and my comments, (X)
 - Area study, ()
 - Updating of area study, ()
 - Situation Reports No's 1— , ()
 - Patrol map, ()

DATE: 1/3 197

G. Ye Crath.
Assistant District Commissioner

The Secretary,
Department of the Administrator,
Division of District Administration,
KONEDOBU, Papua New Guinea.

- In respect of this patrol, I attach
- Area study, ()
 - Updating of area study, ()
 - Situation Report No's. 1— ()
 - ()
 - ()

District Headquarters assessment of
Patrol & Report.....

Above average
Average
~~Below average~~

Date: / /19

J. B. Gegeyo.
District Commissioner

The District Commissioner
Western District
District Office
DARU

2nd May, 1973
67-3-102
J.W.Kent
Deputy District Commissioner

67-10-1
9th March, 1973

NINGERUM PATROL NO. 10 of 1972/73

I acknowledge with thanks receipt of the Patrol Report Jacket
sent out of the above patrol of part of the WEST AWIN Census
District, as undertaken by Mr. B.PHILIP, Patrol Officer.

W.P.R.
W.P. RYAN J
a/Secretary



①

DEPARTMENT OF THE ADMINISTRATOR

Telegrams
Telephone
Our Reference.....67-10-1
If calling ask for
Mr.....JBG:my

In Reply
Please Quote

District Office,
DARU. No.

9th March, 1973.

The Secretary,
Department of the Administrator,
KONEDOBU.

NINGERUM PATROL REPORT NO.10 of 1972/73.

Attached please find above report for your information.
The report needs no comment.

H.B. GFGEYO
a/District Commissioner.

67.3.112.

Disc



TERRITORY OF PAPUA AND NEW GUINEA



PATROL REPORT

Report Number..... **NINGERUM No. 11 of 1972/73.**
 Subdistrict..... **KIUNGA.**
 District..... **WESTERN.**
 Type of Patrol..... **SPECIAL.**
 Patrol Conducted by..... **B.S. PHILP.**

Area Patrolled } **STAR MOUNTAINS CENSUS DIVISION**
 (Council and/or } **NINGERUM CENSUS DIVISION Part.**
 Census Division/s.) }

Personnel Accompanying Patrol
MR. T. HADLOW A.P.O.

Duration of Patrol—from **1st / 2 / 73** to **1 / 3 / 73**

No. of Days..... **16**

Last D.D.A. Patrol to Area: **Star Mts. April 1972.**

Date..... **10 - 25/4/72** Duration..... **13 days**

Objects of Patrol (Briefly)..... **To complete land investigation Tabubil Land.**
Complete workers compensation claim. Conduct Census Star Mts. Discuss
Proposed changes in NINGERUM L.G.C. Proclamation. Collect Tax. General
Administrative duties.

Total Population of Area Patrolled.....

The Secretary,
 Department of the Administrator,
 KONE DOBU.

Forwarded, please.

2 / 4 / 19 73.



[Signature]
 District Commissioner.

POPULATION

DATE OF CENSUS	VILLAGE	TOTALS (EXCLUDING ABSENTEES)				ABSENTEES RESIDENT OUTSIDE ELECTORATE				GRAND TOTAL
		CHILD		ADULT		CHILD		ADULT		
		M	F	M	F	M	F	M	F	
20/2/73	BALONGAVIP	20	15	20	20	-	-	-	-	75
25/2/73	BUIEM	62	74	53	53	1	-	-	-	248
23/2/73	GIGABIP	12	21	37	34	-	-	-	-	104
23/2/73	KAVORABIP	17	20	36	26	-	-	-	-	99
1972	MEGALSIMBIP	23	20	25	24	4	-	-	-	96
TOTALS		134	150	176	157	5				622

TOTAL LAST CENSUS	609
Plus Births	20
" W/I	<u>7</u>
	636
Less DEATHS 12	
" W/O 2	<u>14</u>
	622
	<u><u>622</u></u>

The District Commissioner
Western District
DARU

25th May, 1973
67-3-112
J.W.Kent
Deputy District
Commissioner

NINGKAUM

~~KHESA~~ PATROL NO. 11 of 1972/73

Reference your minute of 2nd April, 1973

I acknowledge with thanks receipt of the Patrol Report Jacket arising out of the above patrol of the STAR MOUNTAINS Census Division, as undertaken by Mr. B.S.Philp, Patrol Officer.

W.P.RYAN
a/Secretary

DJA 67.3.162.



PATROL REPORT

Report Number..... NINGERUM No. 12 of 1972/73

Subdistrict..... KIUNGA

District..... WESTERN

Type of Patrol..... SPECIAL

Patrol Conducted by..... J.W. RANSLEY (P.O.)

Area Patrolled
(Council and/or
Census Division/s.) } Star Mountains Census Division
Ningerum

Personnel Accompanying Patrol

Const. Benson
AFO bape

Duration of Patrol—from...../..... to...../...../.....

No. of Days..... 30 3 15 4 73

Last D.D.A. Patrol to Area:..... 16 Days

Date..... February 1973 Duration.....

Objects of Patrol (16/19)..... 16 Days

TO CONDUCT THE NINGERUM LOCAL GOVT. COUNCIL BY-ELECTIONS
OF 1973 IN THE STAR MTS. C/D. complete census of Star Mts. General administration .

Total Population of Area Patrolled.....
617

The Secretary,
Department of the Administrator
KONEDOBU.

Forwarded, please.

27 / 6 / 19 73

[Signature]
District Commissioner.

MAGALDEMIT CENSUS

DATE OF CENSUS	VILLAGE	TOTALS				GRAND TOTAL				
		PRESENT		ABSENT						
		CHILD M F	ADULT M F	CHILD M F	ADULT M F					
(9/4/73	MAGALDEMIT	23	21	16	10	9	4	2	5	8 = 90

The District Commissioner
Western District
DARU

23rd July, 1973
67-3-162
R.C. Orwin
a/D.D.C.

NINGERUM PATROL NO.12 - 1972/73

Reference your minute of 27th June, 1973.

I acknowledge with thanks receipt of Situation Reports 1 and 2 arising out of the above patrol of STAR MOUNTAINS Census Division, together with the appropriate assessments, as submitted by Mr. J.W. RANSLEY, Patrol Officer.

I have no further comments to make.

W.P. Ryan
W.P. RYAN
a/Secretary



DDA
67.3.152

24/4/73

TERRITORY OF PAPUA AND NEW GUINEA



PATROL REPORT

Report Number MEMORANDUM No. 13 of 1974/73.

Subdistrict KIUNGA.

District SPECIAL.

Type of Patrol D. D. A. FIELD.

Patrol Conducted by D. D. A. FIELD.

Area Patrolled DARE WISE AREA C.D.
(Council and/or
Census Division/s.)

Personnel Accompanying Patrol
Const 1/3 15 SR.

Duration of Patrol—from 15 / 4 - 73 to 19 / 4 / 73

No. of Days 5 days

Last D.D.A. Patrol to Area: Memorandum No. 10. 08/12/73

Date 25/4/73 Duration 10 days

Objects of Patrol (Briefly) To prepare river crossing for transfer of D.D.A. machine from KIUNGA to KUNGIKIL.

Total Population of Area Patrolled 240.

The Secretary,
Department of the Administrator,
KONEDOBU.

Forwarded, please.

5/5/1973

[Signature]
District Commissioner.

The District Commissioner
Western District
DARU

29th June, 1973
67-3-152
R.G. Orwin
s/D.D.C.

MINUTUM PATROL NO. 13 - 1972/73

Reference your minute of 5th May, 1973.

I acknowledge with thanks receipt of Patrol Report Jacket arising out of the above patrol of part of WEST ANIM Census Division, as submitted by Mr. B.S. PHILP.

W.P. Ryan
W.P. RYAN
s/Secretary

88A 67-3-169

PATROL REPORT

Station: NINGERUM

Subdistrict: KIUNGA

District: WESTERN

Report No: 14

Conducted by: I. LENFIELD.

Designation: P.O.

Duration: 7/5/73 - 29/5/73 (Incl)

No. of Days: 23

Census Division: NINGERUM C.D.

Population: 2927

Council Area: NINGERUM L.G.C.

House of Assembly Electorate: NORTH FLY OPEN

Map Reference: BORDER SPECIAL SERIES. 4 & 5.

Last Patrol: DDA (L. BERA) NOV - DEC 1972.

Objects of Patrol: ANNUAL CENSUS
POLITICAL EDUCATION
BORDER SURVEILLANCE
COUNCIL TAX COLLECTION
ROUTINE ADMINISTRATION

The District Commissioner, -

Western
Daru District,

In respect of this patrol, I attach

Field Officers Journal Folios 37To48, (1)

Patrol Instructions, (-)

The Report and my comments, (2)

Area study, (-)

Updating of area study, (-)

Situation Reports Nos 1- , (-)

Patrol map, (-)

DATE: 5 / 7 / 1973

[Signature]
Assistant District Commissioner

Division of District Administration,
KONEDOBU, Papua New Guinea.

In respect of this patrol, I attach

Area study, ()

Updating of area study, ()

Situation Reports Nos 1- , ()

..... ()

..... ()

District Headquarters assessment of Above average

Patrol & Report..... Average

Below average

Date: 7 / 7 / 1973.

[Signature]
District Commissioner

POPULATION

Date of Census	Village	TOTALS (Excluding Absentees)				ABSENTEES (Resident outside Electorate)				Grand Total
		Under 18 years		18 years and over		Under 18 years		18 years and over		
		M	F	M	F	M	F	M	F	
22/5/73	AMBARE	21	23	33	34	-	-	-	-	111
21/5/73	BANKIM 1	6	5	11	12	-	-	-	-	34
24/5/73	BANKIM 2	24	14	20	20	-	-	-	-	78
27/5/73	BIKIM	27	26	35	41	3	-	-	-	132
14/5/73	BOLI WOGAM	13	10	30	15	-	-	-	-	68
11/5/73	BUMBIN	11	8	36	13	-	-	-	-	68
21/5/73	BUTIPKAWOK	8	3	17	12	-	-	-	-	40
23/5/73	DEIKUI	16	10	23	17	-	-	-	-	66
19/5/73	DERRONGO	23	18	37	29	-	-	-	-	107
25/5/73	DETAU	19	20	19	24	-	-	-	-	82
18/5/73	DUOMBONKIN	9	11	16	10	-	-	-	-	46
12/5/73	HAI DAU WOGAM	9	9	22	9	-	-	-	-	49
26/5/73	HUPIM	27	28	41	37	2	-	2	-	137
23/5/73	IRIMKWI	17	11	35	23	-	-	-	-	86
8/5/73	KAUKWI	5	3	14	11	-	-	1	-	34
10/5/73	KOLEBON	21	14	33	22	-	-	-	-	90
17/5/73	KUMGUIT	14	6	20	13	-	-	1	-	54
27/5/73	MINIPON	25	14	29	17	-	-	2	-	87
11/5/73	MONGOLAVURAM	23	13	40	24	-	-	-	-	100
18/5/73	NIOKS IKWI	11	10	21	9	-	-	-	-	51
23/5/73	OGUN	16	8	21	16	-	-	-	-	61
16/5/73	OKTIDETAU	14	1	26	13	-	-	-	-	54
19/5/73	SAWANAM	21	13	32	20	-	-	1	-	87
30/5/73	TAMARO	27	22	33	22	-	-	2	-	106
27/5/73	TENKIM	25	23	35	33	-	-	6	-	122
28/5/73	TIKAM	8	10	15	12	-	-	1	-	46
25/5/73	ARAKBITS	55	45	58	46	1	-	2	-	207
17/5/73	TUNDENGHIATKWI	10	13	29	15	-	-	-	-	67
10/5/73	TWINKWI	16	8	18	11	-	-	-	-	53
7/5/73	WOGAM	13	21	39	33	-	-	1	-	107
28/5/73	WOMBON	27	20	38	39	-	-	3	-	127
12/5/73	WURIMKANATGO	73	6	25	19	-	-	-	-	73
3/5/73	WUWONGO	22	13	38	26	-	-	1	-	100
9/5/73	YONGTAU 1	17	9	13	18	-	-	-	-	57
26/5/73	YONGTAU 2	22	31	40	35	-	-	4	-	140
	TOTALS	645	499	1000	750	6	-	27	-	2927

Grand Total

111
34
78
132
68
68
40
66
107
82
46
49
137
86
34
90
54
87
100
51
61
54
87
106
122
46
207
67
53
107
127
73
100
57
140

2927

The District Commissioner
Western District
DARU

1st August, 1973
67-3-169
F.C. Orwin
s/D.D.C.

NINGERUM PATROL NO. 14 - 1972/73

Reference your minute of 9th July, 1973.

I acknowledge with thanks receipt of Patrol Report Jacket arising out of the above patrol of Ningerum Census Division, as submitted by Mr. I. LENFIELD, Patrol Officer.

W.F. Ryan
W.F. RYAN
s/Secretary