

NATIONAL ARCHIVES & PUBLIC RECORDS SERVICE
OF PAPUA NEW GUINEA

PATROL REPORTS

DISTRICT: WEST NEW BRITAIN

STATION: HOSKINS, 1973 - 1974

Original documents bound with reports
for: Kandrian, volume 21.

Papua New Guinea Patrol Reports

Digitized version made available by



Copyright: Government of Papua New Guinea. This digital version made under a license granted by the National Archives and Public Records Services of Papua New Guinea.

Use: This digital copy of the work is intended to support research, teaching, and private study.

Constraints: This work is protected by the U.S. Copyright Law (Title 17, U.S.C.) and the laws of Papua New Guinea. Use of this work beyond that allowed by "fair use" requires written permission of the National Archives of Papua New Guinea. Responsibility for obtaining permissions and any use and distribution of this work rests exclusively with the user and not the UC San Diego Library.

Note on digitized version: A microfiche copy of these reports is held at the University of California, San Diego (Mandeville Special Collections Library, MSS 0215). The digitized version presented here reflects the quality and contents of the microfiche. Problems which have been identified include misfiled reports, out-of-order pages, illegible text; these problems have been rectified whenever possible. The original reports are in the National Archives of Papua New Guinea (Accession no. 496).

No of folios
(146)

24

PATROL REPORT OF: Kandrian Hoskins & Enasse n^o of maps
 ACCESSION No. 496
 VOL. No: 1973-74 NUMBER OF REPORTS: cont/
 22

REPORT NO:	FOLIO	OFFICER CONDUCTING PATROL	AREA PATROLLED	MAPS/ PHOTOS	PERIOD OF PATROL
[1] 1-73/74	1-23	MANINEFA B.Y.	GIMI-RAUTO X PASSISMANUA	map	9/7/73-8/8/73
2-73/74		NO	REPORTS		
[3] 3-73/74	24-67	FLEET VAN P.W. A.P.O.	ARAKE C/D, AREA STUDY.		18/7/73-11/9/73
[4] 4-73/74	68-71	RAWLING C.J. A.D.O.	KANDRIAN COAST. X PART GASMATA.		24/7/73-5/8/73
[5] 5-73/74	72-74	BUNTING A.W.L. A.D.O.	GASMATA CENSUS DIVISION WARD 1 X 2		27/8/73-5/9/73
[6] 6-73/74	75-77	RAWLING C.J. A.D.O.	KANDRIAN GASMATA X ARAWE C/A		19/8/73-28/9/73
[7] 7-73/74	78-80	SISLEY P.N. A.D.C.	GIMI-RAUTO		29/8/73-4/9/73
[8] 8-73/74	81-82	BOYD J.A. P.O.	GIMI-RAUTO		10/9/73-15/9/73 21/9/73-26/9/73
[9] 9-73/74	83-84	MORBEY A.S. A.P.O.	PASSISMANUA CENSUS DIVISION		17/9/73-23/10/73
[10] 10-73/74	85-86	FLEET VAN P.W. A.D.O.	PART GASMATA, KANDRIAN X ARAWE C/A		8/10/73-26/11/73
[11] 11-73/74	87-88	SISLEY P.N. A.D.C.	ARAKE CENSUS DIVISION		15/10-19/10/73
[12] 12-73/74	89-91	YOFFERA M.B. T.P.O.	GASMATA, ARAWE KANDRIAN COASTLE		7/11/73-22/11/73
[13] 13-73/74	92-93	FLEET VAN P.W. A.P.O.	PART KANDRIAN X GASMATA		7/11/73-21/11/73
[14] 14-73/74	94-96	TURANA A.F.O.	GASMATA CENSUS DIVISION		12/11/73-21/11/73
15-73/74		NO	REPORT		
[16] 16-73/74	97-100	YOFFERA M.B. P.O.	ARAKE CENSUS DIVISION		21/1/74-7/2/74
[17] 17-73/74	101-104	BOYD J.A. P.O.	PASSISMANUA X GIMI-RAUTO C/D		28/1/74-2/3/74
18-73/74		NO	REPORT		
[19] 19-73/74	105-106	PATTISON I.R. P.O.	FOURMIL ARAWE		25/2/73-14/3/74
20-73/74		NO	REPORT		
[21] 21-73/74	107-109	SGROYA DENNIS A. T.P.O.	GIMI-RAUTO CENSUS DIVISION		10/6/74-10/7/74
[]					
[]					

WEST NEW BRITAIN DISTRICT

PATROL REPORTS

1973 - 74

KANDRIAN

<u>REPORT NO.</u>	<u>OFFICER CONDUCTING PATROL</u>	<u>AREA PATROLLED</u>
1-73-74	MANINEFA B. YOFERA	GIMI/RAUTO & PASSISMANUA C/Ds - Area Study
2-73-74		
3-73-74	P.W. VAN FLEET	ARAWA C/D - Area Study
4-73-74	C.J. RAWLINGS	KANDRIAN COASTAL & PART GASMATA C/D - jacket
5-73-74	A.W.L. BUNTING	GASMATA C/D - jacket
6-73-74	C.J. RAWLINGS	KANDRIAN PART GASMATA, ARAWE C/D - jacket
7-73-74	P.N. SISLEY	GIMI/RAUTO C/D - jacket
8-73-74	D.A. BOYD	GIMI/RAUTO C/D - jacket
9-73-74	A.S.C. MORBEY	PASSISMANUA C/D - jacket
10-73-74	P.W. VAN FLEET	PART GASMATA, KANDRIAN AND ARAWA C/D - jacket
11-73-74	P.N. SISLEY	ARAWA C/D - jacket
12-73-74	M.B. YOFERA	GASMATA, ARAWE, KANDRIAN COASTAL C/D - jacket
13-73-74	P.W. VAN FLEET	PART KANDRIAN & GASMATA C/D - jacket
14-73-74	A. TURAN	GASMATA C/D - jacket
15-73-74		
16-73-74	M.B. YOFERA	ARAWA C/D - jacket
17-73-74	D.A. BOYD	PASSISMANUA & GIMI RAUTO C/D - jacket
18-73-74		
19-73-74	I.R. PATTISON	ARAWA C/D - jacket
20-73-74		
21-73-74	DENNIS A. SAROYA	GIMI/RAUTO C/D - jacket

2.

HOSKINS

1-73-74	L. WANSKIN	EAST PORTION OF WEST NAKANAI C/D - jacket
2-73-74	P. deL. HURN	WEST NAKANAI C/D - Area Study
3-73-74	L. WANSKIN	UPPER METELEN C/D - jacket
4-73-74		
5-73-74	L. WANSKIN	UPPERMETELEN C/D - jacket

EWASSE

1-73-74	B.R. DIXEY	EAST NAKANAI C/D - Area Study updating
2-73-74	B.R. DIXEY	CENTRAL NAKANAI C/D - jacket
3-73-74	R.K. RIDGWAY	MALASSI, CENTRAL NAKANAI C/D - jacket
4-73-74		
5-73-74	I.E. LEWIS	CENTRAL NAKANAI C/D - jacket

PATROL REPORT

Report number: 1 OF 1973-74

District: WEST NEW BRITAIN

Patrol conducted by: L. WANSKIN

Area patrolled: EAST PORTION OF WEST
NAKANAI CENSUS DIVISION

Duration of patrol: 9/7/73-17/7/73

Last D.D.A. patrol: 1 OF 72-73

Last O.L.G. patrol: N/A

Map reference: MILINCH BANGA, FOURMIL
TALASEA?

Objects of patrol: P. EDUCATION, Routine Admin.
Check on Cargo Cult.

Station: HOSKINS

Subdistrict: HOSKINS

Designation: PATROL OFFICER

Personnel accompanying: T. POKUS & AUGUSTINE
MARAURIE

Number of days: 8 DAYS

Total population of area: 234

Council area: NO

House of Assembly Electorate: TALASEA OPEN

The District Commissioner,
West New
Britain
KIMBE.

In respect of this patrol, I attach

Field Officers Journal Folios 11 To 12 , (X)

Patrol Instructions, (X)

The Report and my comments, ()

Area study, ()

Updating of area study, ()

Situation Reports No's 1- , (X)

Patrol map, (X)

Claim for Camping Allowance X

DATE: 27/ 7 19 73.

L. Wanskin
Assistant District Commissioner

The Secretary,
Department of the Administrator,
Division of District Administration,
KONEDOBU, Papua New Guinea.

In respect of this patrol, I attach

Area study, ()

Updating of area study, ()

Situation Report No's. 1- ()

Patrol Report Jacket ()

()

District Headquarters assessment of Above average

Patrol & Report..... Average

Below average

Date: / /19

A. W. Brightwell
District Commissioner

Grand Total

The District Commissioner
West New Britain District
P.O. Box 78
KIMBE

18th October, 1973
67-17-5
B.J. Maume
District Officer (Projects)

67-1-3
4th October, 1973

HOSKINS PATROL NO. 1 - 1973/74

I acknowledge with thanks receipt of Patrol Report Jacket arising
out of the above patrol of part West NAKANAI Census Division
as submitted by Mr. L. WANSKIN.

W.P. Ryan
W.P. RYAN
a/Secretary



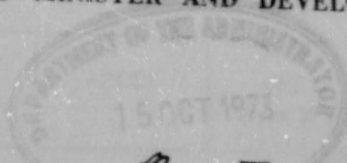
DDA 67.175

①

DEPARTMENT OF THE CHIEF MINISTER AND DEVELOPMENT ADMINISTRATION

TELEGRAMS: DISCOM
TELEPHONE: 4 & 26

P.O. Box 78,
KIMBE, PAPUA NEW GUINEA



The Secretary,
Department of the Chief Minister
and Development Administration,
P.O. Box 2396,
KONEDOBU.

Date: 4th October, 1973.
Our Reference: 67-1-3
Action Officer: Campbell/jo
Designation: D.O.

Your Reference:
Date:

HOSKINS PATROL NO. 1 OF 73/74:

Attached herewith please find patrol report packet
of patrol as conducted by Mr. L. Wanskin, P.O.

No Situation report has been submitted.

M.W. Brightwell
M.W. BRIGHTWELL
District Commissioner.

PATROL REPORT

*D/C
Kimbe*

Report number: 2 of 73/74
 District: WEST NEW BRITAIN
 Patrol conducted by: F. deL. HURN
 Area patrolled: WEST NAKANAI CENSUS DIV.
 Duration of patrol: 13.8.73 - 13.9.73
 Last D.D.A. patrol: Jan. 1973
 Last O.L.G. patrol: July 1973
 Map reference: Milinch Megigi
 Fourmil Talasea

Objects of patrol: CENSUS, AREA STUDY,
 GENERAL ADMIN.
 Station: HOSKINS
 Subdistrict: HOSKINS
 Designation: PATROL OFFICER
 Personnel accompanying: NIL
 Number of days: 31
 Total population of area: 7,394
 Council area: HOSKINS
 House of Assembly Electorate: TALASEA OPEN

The District Commissioner,
 West New Britain District,
 KIMBE

In respect of this patrol, I attach

- Field Officers Journal Folios 5 To 10 (✓)
- Patrol Instructions, (✓)
- The Report and my comments, ()
- Area study, (✓)
- Updating of area study, ()
- Situation Reports No's 1-3, (✓)
- Patrol map, ()

Census Statistics
Camping Allowance Claim

DATE: 26/9 1973.

Kyle Harrison
 Assistant District Commissioner

The Secretary,
 Department of the Administrator,
 Division of District Administration,
 KONEDOBUBU, Papua New Guinea.

In respect of this patrol, I attach

- Area study, ()
- Updating of area study, ()
- Situation Report No's. 1- ()
- PATROL REPORT JACQUES* ()
- ()

District Headquarters assessment of
 Patrol & Report.....

Above average
 Average
 Below average

A. W. Briffell
 District Commissioner

Date: / /19

Grand Total

363
561
363
566
86
338
256
240
438
355
145
254
139
297
114
417
175
179
236
172
243
321
354
359
225
198
7,394

The District Commissioner
West New Britain District
P.O. Box 78
KIMBE

18th October, 1973
67-17-6

B.J. Maume
District Officer (Projects)

67-1-3
4th October, 1973

HOSKINS PATROL NO. 2 - 1973/74

I acknowledge with thanks receipt of Patrol Report Jacket arising out of the above patrol of West NAKANAI Census Division as submitted by Mr. P. HURN.

W.P. Ryan
W.P. RYAN
a/Secretary

Census incomplete.

21 census units omitted.

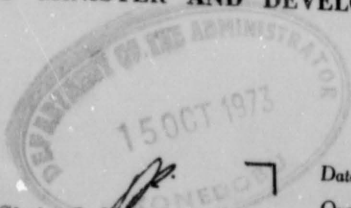
BB. 27/4/73.



DDA 67-17-6

10

DEPARTMENT OF THE CHIEF MINISTER AND DEVELOPMENT ADMINISTRATION

TELEGRAMS: DISCOM
TELEPHONE: 4 & 26P.O. Box 78,
KIMBE. W.N.B.
PAPUA NEW GUINEAThe Secretary,
Department of the Chief Minister
& Development Administration,
P.O. Box 2396,
KONEDOBU.

Date: 4th October, 1973.

Our Reference: 67-1-3

Action Officer: Campbell/jo

Designation: D.O.

Your Reference:

Date:

HOSKINS PATROL NO. 2 OF 73/74:

Attached herewith please find abovementioned area study report as conducted by Mr. P. deL. Hurn.

The report is very brief and it appears that Mr. Hurn adopted a hurry up attitude in the submission of the report.

Mr. Hurn has since been transferred to the Enga District and thus a re-submission of the report was not possible.

For a person of Mr. Hurn's seniority and field experience the report is very sketchy.

M.W. Brightwell
M.W. BRIGHTWELL
District Commissioner.

(19)

AREA STUDY

INTRODUCTION:

The area patrolled being the West Nakanai Census Division, bounded by the Kapiro and Lagi Rivers, the Whiteman Ranges inland and Kimbe Bay, in the Hoskins Sub-district.

The area consists of a coastal strip ranging through secondary forest to rainforest further inland to the Whiteman Ranges. This coastal belt has a rich topsoil with heavy red clay underlay scattered with pockets and rivers of pumice.

The bulk of the population live on the coast, however there are some inland villages. Although not in the area patrolled there are resettlement areas to the south-western section of the census division that have more than doubled the population.

The area is served mainly by second class roads with some sections only usable in the dry season. There is a section of sealed road and in the not too distant, it is hoped that the road from Hoskins to the Lagi River will be sealed.

The wet season is between December and April with a yearly rainfall of between 150" and 180".

The area is served by an airstrip at Hoskins (which is currently under reconstruction for upgrading and alternative arrangements have been made to operate through falasea airstrip in the interim). There are numerous barge points along the coast with an overseas wharf at Kimbe (District Headquarters) with road connection to this area.

POPULATION:

Population figures are attached.

The numbers of absent workers inside the District and those outside the District are near to equal. Many of those away from the area are in the Babaul area and have been there for some time. There is quite a number of young men who have joined either the Police or the Army.

Of the migrations some are from village to village in the area censused, but others are whole family groups moving to settlement areas within the census division but not in the area censused.

SOCIAL GROUPINGS:

The social grouping of the West Nakanai is determined by language. There are divisions within the main groups which exist from tribal fighting in the past.

The larger group being BILEKI, which extends from Kwalakessi through to Kerapi. To the east of this group is the PULUMBE group and to the west, the MATABAKOTO group. There are derivations of language within the groups that are pertinent to individual village groups.

The people live under a matrilineal system by which inheritance is gained through the mother's line. Land is owned by clans but due to inter-clan marriages (which is controlled by custom that marriages within the clan are not allowed) there is often up to 10 sub-clans involved.

LEADERSHIP:

Possibly the most influential leader, not only in the village but over the whole of the area, is LIMA LAREDO of Rapuri Village who leads the 'KIVUNG' cult. Cr. TOMUGA, brother of Lima and also of Rapuri has much influence throughout the area also but could be considered the steady hand to Lima.

On the whole, there has been little or no change in leadership through the area. With the exception of intermediary leaders where some Councillors have been changed.

Other leaders through the area are:

BOAS GALIA of Galilo, very old now and not all that well. Previously a strong leader but now out of the limelight.

Councillor LULUBO VITATA of Kerapi Village, a traditional leader but has no great deal of influence outside of his area.

BUBU WORE of Rikau Village has influence in Gulei, Rikau Villages. His main dealings are in land matters.

VITATA MOU of Kavutu is Councillor for his Ward and is well in on the 'Kivung' Cult.

RAPA BAREU of Kassia Village, influential leader, getting on in years but still active.

LANDURU BAlA of Benaule Village is an influential traditional leader who has a P.M.V. and trade store.

MALAGUA TOPEKA of Buluma has much influence in his area, ex-Luluai.

META BATARI of Mai Village is a traditional leader with a lot of influence. He is one of the top leaders of the 'Kivung'.

LITERACY:

There are seven primary schools in the area, patrolled four of which are run by the Missions in the area and one is a Government 'A' School (see Appendix). These schools teach English and take students to Standard 6. Unfortunately due to the lack of sufficient secondary educational facilities, most of the children return to the village semi-educated. Although there is a High School at Kimbe and a new school proposed for Hoskins in the near future these two schools could not cope with the numbers of children qualified to enter secondary school.

There are very few who are able to attend High School in Rabaul either though there are a few.

BEGA BEHO aged 19 of Mai Village is currently studying at the Port Moresby University. Previously at Vuvu High School.

LAND TENURE AND USE:

As the people of the West Nakanai Census Division follow the matrilineal pattern, it is in this way that tenure of land is passed on.

A great deal of land in this area has been sold to the Government, especially in the western end of the Division. This area was purchased for resettlement of oil palm planters. The patrol was informed at Mosa Village that the people had no wish to sell any more land whatsoever.

Timber purchases cover much of the land not covered in land purchases. The people of WAISISI have made a complaint that a timber purchase made in their area in 1958 and to last for 40 years had been cut out. A second cut through the area has been made recently and they believe they are entitled to more money, as the original \$1,000. (\$2,000.00) was payment for the timber cut out the first time through.

Another problem brought to the notice of the patrol on several occasions was that many settlers were hunting and collecting from food trees on native owned ground.

Some people from many of the villages have taken up their own blocks on native owned ground. These village blockholders have planted oil palm where the blocks are relatively close to the Oil Palm Complex, the others planting coconuts.

STANDARD OF LIVING:

The villages in general are kept clean. Housing is good, with many houses with corrugated iron roofs. There are numerous houses which have been built of permanent materials with cement floors, not being raised from the ground.

There are very few people who do not use European introduced clothes. These being in nearly all cases, elderly women, who wear the grass skirt.

In general the staple food consists of kaukau, taro and tapioca. Coconut is used consistently in cooking. The main green vegetable is Aibica. Many villages grow European introduced vegetables, tomatoes, beans, corn etc., these not for their own use but for sale. Home grown food is often supplemented with tinned meat and tinned fish and rice. All the villages on the coast fish for their own use and some have fishing nets and the catch they sell. Wilfowl eggs are gathered, by the people from the last few villages, of the eastern end of the census division for their use and sold throughout the whole of the area.

MISSIONS:

There are four main missions in the area patrolled, three of which are Catholic - Vavua, Valoka and Mai; the other is a United Church Mission at Malalia. All these Missions have primary schools. There are two hospitals at Malalia and Valoka and an aid post at Mai. The Valoka Hospital has very good facilities. Any really serious cases are sent to Kimbe then possibly to Rabaul.

There is another religious faction which is trying to gain a foothold in the area, being the Jehovah Witness group. They have their present headquarters at Buluma.

NON-INDIGENES:

Non-Indigenes concerns in the area are as follows:-

Stettin Bay Lumber Company - a Japanese run company based at Buluma with some housing at Kwalakessi. Both places are used as loading points for timber being exported. The sawmill is at Buluma and cut timber is exported from there. Operations would employ over 100 locals and other native employees.

Logging & Trading Co. and Hoskins Hotel are run by Mr. Max Wright. Approximately 60 natives are employed by him.

Buluma Contracting is a very small concern owned in partnership by Mr. K. Nagel (the silent partner) and Mr. B. White, only about six or seven men are employed.

-4-

(6)

Mr. Bob Thompson, who lives at Lavilelo, contracts for Stettin Bay Lumber Company and would employ about 15 men.

Mr. Lou Rampant is a Surveyor in this area and would employ a labour force of 10-15 men from time to time.

Trade Stores are owned by:-

P. Chen	-	Hoskins
X. Han	-	Hoskins
M. Ling	-	Gavuvu
S. Foo	-	Buluma

Plantations in the area are Matavalu and Megigi Plantations owned by J. Fong and Tin Chee respectively. Both these plantations produce copra and cocoa and are currently up for sale. Both are near Hoskins station.

The other plantation is Mosa Plantation at the west end of the area patrolled. The plantation is owned by Harrison & Crossfield with a Government interest and produces palm oil. The factory on the plantation is the outlet for the oil palm settlers for the sale of fruit.

COMMUNICATIONS:

Roads in the area are generally good if regular maintenance is available. Consistent grading is required on the Hoskins/Kapore section due to continuous heavy loads being transported. From Hoskins to Koimumu the road requires attention from time to time. As there is no great amount of traffic, especially heavy vehicles, along this road, the surface does not deteriorate rapidly.

As previously stated, there is a section of sealed road in the area, being from Kimbe to Kapore. It is intended that the road from Kapore to Hoskins be sealed in the coming year. There are short sections of dry season roads from Koimumu to Lavege and a wheel drive section in the wet season up to Gulei/Kikau villages.

The airstrip at Hoskins is currently under reconstruction for upgrading. It is intended to have the airstrip completed in December this year to take Fokker Friendship services. Hoskins will be the main communication centre to District Headquarters in Kimbe. While the Hoskins airstrip is under construction, arrangements have been made to operate through Talasea.

Main shipping services are through Buluma and Kimbe. Although there are numerous barge points along the coast.

Postal and telegraph services are available at the Hoskins Local Government Council where the postal agency is in operation.

TECHNICAL AND CLERICAL SKILLS:

People from this area who come into this category are employed in the Government, drivers, carpenters etc. Employment is available to people in these occupations with P.W.D., D.A.S.F. etc. Operators, Mechanics and Clerical Staff are employed by companies in the area.

There are several teachers from this area teaching in local schools. An ex-teacher is presently working at Stettin Bay Lumber Company on clerical duties.

THE ECONOMY OF THE AREA:

Village blocs in both oil palm and coconuts have been set up with the assistance of the Department of Agriculture, Stock & Fisheries.

Oil palm blocks have been introduced at Mosa, Mai, Buluma, Pensule and Kwalakessi. The Mosa blocks are now producing and should be followed by the others in the near future. Also with D.A.S.F. assistance coconut blocks were set up for some of the Waisisi people. These failed and the people blame the Department of Agriculture for not assisting properly. They claim that insects killed off the plantings and Agriculture did nothing to eradicate the pests. It is more likely that the people would not help the Department of Agriculture to help themselves and their project fell through. Other settler blocks have coconuts in close proximity to waisisi which are doing well.

Copra driers have been built in numerous villages along the coast with assistance from Department of Agriculture and the Development Bank. Many of these driers are not producing as the people claim that they have difficulties in getting cut copra to the driers. They say that they have no transport of their own and no money to hire it, therefore the Department of Agriculture should supply transport. They say that because they have loans to pay back this assistance must be given to allow them to do so. When queried about requirements when the loan is paid off, they said that they will then be on their own and will be able to arrange things for themselves. However I feel that unless there is a complete change of attitude these projects will fail completely. Several of these driers do operate satisfactorily, being owned by village leaders and operated by others.

The Co-operative Society has both a copra drier and cocoa fermentary. Fresh cut copra and wet bran cocoa is purchased by the Society from Koinumu to Gavuvu. As the Society has a P.M.V. truck collection of the produce is much easier.

There are between 20-25 fishing nets in the coastal villages. These nets were purchased through Department of Agriculture and taught how to use and repair them. Several complaints were made that people of other villages fish out of their own areas. - No doubt those complaining do the same thing. It was suggested that the Councillors discuss their problem at the next General Meeting of the Council and introduce zones for each village and penalties for encroachment.

Several men have pig raising businesses through D.A.S.F. assistance. Young pigs are purchased from D.A.S.F., kept until a reasonable size and then sold.

The wildfowl egg grounds bring a reasonable income to those involved. Eggs are sold for 5 cents each, but are wrapped in 2 and 4 egg packets. The people from Rikau, Gulei, Gavuvu and Serapi have been told that they can no longer collect eggs from the egg grounds. This directive has come from a Committee on which these villages have no representative. This is grossly unfair as these people previously collected eggs and claim full rights to do so. Efforts are being made through the Council to rectify the problem.

Other sources of income to the villagers is through the sale of market goods, sale of building materials from the villages at the eastern end of the area. Casual workers and those with more permanent work with companies bring a good amount into the village economy.

Possibilities for expanding the economy are not great in the short term. Cattle projects have been recommended but as yet nothing has come to fruition. Increases in the number of private motor vehicles and improvements in the cash cropping field and marketing crops would assist the economy.

ATTITUDE TOWARDS GOVERNMENT:

The Hoskins Local Government Council was proclaimed in December 1967. At present there are Wards and councillors with proposals for a further four in the Oil Palm Settlement area. The Council is multiracial.

Although there are many followers to the Council, there are others who are against it. The leader of the 'Kivung' LIMA has stated that should the Council fail his organisation would take over in its place. There are numerous members of the Council who are leaders in the Kivung.

Others, of different factions have voiced opinions against the Council, these are in the minority.

Not a great deal of visible work can be seen by the people. Water supply schemes are evident. Some areas have Council-built aid posts but unfortunately there is not staff to run them.

Councillors may be found at Ubai, Rapuri, Vavua, Galilo, Kerapi, Kavutu, Gulei, Valoka, Gavaiva, Vovossi, Galeoale, Kassia, Waisisi, Gavuvu, Benaule, Buluma, Mai and Gaungo.

A full understanding of Government generally is not comprehended by the people. A complete lack of understanding of Self-Government and Independence is evident to the average villager.

APPENDIX 'A'

SCHOOLS IN WEST MAKANAI

VAVUA	PTS	Catholic Mission
GALILO	PTS	Government
MALALIA	PTS	United Church Mission
VALOKA	PTS	Catholic Mission
KWALAKESSI	PAS	Government
SIKI	PTS	Government
MAI	PTS	Catholic Mission
MORA MORA	VOCATIONAL CENTRE	Government

APPENDIX 'B'

2

<u>RADIOS</u>		<u>SHOTGUNS</u>	<u>SERIAL NO.</u>	<u>CERT. NO.</u>	<u>EXP. DATE</u>
WEGE	3	DAVID LAGURU	39665	94977	-
ALI	6	GALI TAI	05338	94895	271173
MUMU	7	MOU SABUBU	80338		
PURI	1	NIL			
VUA	9	ANTON SARERE TAUATOLA			
LALO	33	SIRA KULIKULI	039673	11528	260673
		PILIKI KORO	064085	94951	020574
		LOKO RUGURUGU	065858	94995	060674
MASILI	6	LALO VOVORI	064362	95012	080374
RAPI	19	MALU MULUTA	NOT SIGHTED		
		LULUBO VITATA	U/S HELD BY POLICE		
VUVU	5	NIL			
TE	7	LAGA BILUA	070037	94753	240873
		BUBU KOKE	NOT SIGHTED		
		MATAVI TABA	039660	11542	090774
KAU	8	KUA NAKIKUS	039672	11533	040774
	1	ELIAS WUALU	0269047	11613	190774
		Record Player			
		SALEO MAGELAU	70483	94966	150574
VUTU	1	SIE PASIAM	70351	94962	140574
		REKI LAGA	68757	94975	170574
		NIL			
LOLO	3				
LOKA	23	ANDREW BUBU	U/S HELD BY POLICE		
VAIVA	14	POKA MISILI	236123		
VOSI	10	NIL			
RAPORA	3	GOVE RUALI	070024	11645	230874
EOAIE		MAGAU RAGI	NOT SIGHTED		
		LABITI VITATA	NOT SIGHTED		
ASSIA	15	POKE BITE	070020	11614	190774
ISISI	6	BUBU TURORO	0268364	11641	210874
		KAUSE UMARI	05336	94894	281173
MALAKESSI	10	TUBU BAI	80845	94909	211273
		REME LAVILIA	069832	11554	010974
		LOU SERAKI	NOT SIGHTED		
		RASTUS IPOITE	64680	949407	300174
NAULE	11	RERE MOVA	065022	LOST - DUE FOR RENEWAL	
		TUVUNA LOGA	39082	11625	030874
		MELO SOIUMA	NOT SIGHTED		
		THOMAS KEMIO	0386976	96109	281273
UUMA	22	BAIBA KAUTU	80858	95083	081273
		MALAGAU TAUPEKA	0281547	94950	310174
		BEGA MABUBU	198823	94883	201173
AI	15	MARI	198825	Lost in fire	

(1)

1	NIL			
5	GELA UIE	80686	94925	080174
	BALAVIT PAPI	80339	94926	080174
	MAHANDA LUVELI	0274112	94763	130973
	RULU BATARI	064426	95040	170474
	RUANGO RULU	195392	94935	140174

PATROL REPORT

D/c.

Report number: 3/73-74
 District: WEST NEW BRITAIN
 Patrol conducted by: L. WANSKIN, P.O.
 Area patrolled: UPPER METELEN
 Duration of patrol: ~~XXXXXX~~ 5.10.73
 Last D.D.A. patrol: 28.5.72 to 11.10.73
 Last O.L.G. patrol: -
 Map reference: Milinch Megigi
 Fourmil Talasea

Objects of patrol: Census & Area Study
 Station: HOSKINS
 Subdistrict: HOSKINS
 Designation: PATROL OFFICER
 Personnel accompanying: R. GROOM, P.O. Const. W.
 William Pius Gari (Medical Orderly)
 Number of days: 8
 Total population of area:
 Council area: N/A
 House of Assembly Electorate: Talasea Open
 W.N.B. Regional

The District Commissioner,
 West New Britain District,
 KDBE.

In respect of this patrol, I attach

- Field Officers Journal Folios 34 To 37, (✓)
- Patrol Instructions, 16 to 24 (✓)
- The Report and my comments, ()
- Area study, ()
- Updating of area study, ()
- Situation Reports No's 1-2, ()
- Patrol map, ()
- Claim for Camping Allowance (✓)

DATE: / 19

Y. UYASSI,
 a/ Assistant District Commissioner

The Secretary,
 Department of the Administrator,
 Division of District Administration,
 KONEDOBUI, Papua New Guinea.



In respect of this patrol, I attach

- Area study, ()
- Updating of area study, ()
- Situation Report No's 1-2 (✓)
- ()
- ()

District Headquarters assessment of
 Patrol & Report..... Above average
 Average
 Below average ✓

Date: 14/1/1973

W. Hughson
 District Commissioner

POPULATION

Date of Census	Village	TOTALS (Excluding Absentees)				ABSENTEES (Resident outside Electorate)				Grand Total
		CHILD (Under 15 yrs)		ADULT		CHILD (Under 15 yrs)		ADULT		
		M.	F.	M.	F.	M.	F.	M.	F.	
6/10/73	Gamumu	12	13	11	14	-	-	1	-	51
9/10/73	Pas Pas	17	15	15	16	-	-	5	1	69

DEPARTMENT OF THE CHIEF MINISTER & DEVELOPMENT ADMINISTRATION

2

P.O. Box 2396
KONEDOBU
Papua New Guinea

Ref.: 67-17-1
Date: 9th January 1974

The District Commissioner
West New Britain District.
P.O. Box 78
KEMAS
KEMAS

RE:.....HOSKINS.....PATROL NO.....03.....OF. 1973/74
CONDUCTED BY MR.....L. WANSKIN.....
TO.....UPPER NETELEN (WEST NAKAWAI).....CENSUS DIVISION.

I acknowledge with thanks receipt of:-

- . Situation Report Nos.....1 & 2.....
together with assessments. These have been distributed
to appropriate Headquarters' Branches for information
and any action required.
- . ~~Area Study amendments/recompilation~~
- . Will wait for a complete set of Census Figures for West
Nakawai and area Study Report if compiled.

P. Bouraga
P. BOURAGA
a/Secretary

Grand Total



DDA67.17.1

1

DEPARTMENT OF THE CHIEF MINISTER & DEVELOPMENT ADMINISTRATION
DEPARTMENT OF THE ADMINISTRATOR

DISCOM
4 & 26
67-1-3
C.G. Day
a/D.D.C.

District Office,
P.O. Box 78,
KIMBE. W.N.B.

In Reply
Please Quote
No.

14th November, 1973.

The Secretary,
Department of the Chief Minister
& Development Administration,
P.O. Box 2396,
KONEDOBU.



HOSKINS PATROL NO 3 73/74

Attached please find relevant documents of the report of the above patrol.

It would appear that the West Nakanai Census Division is being patrolled piece-meal. The ADC has been requested to submit a complete set of census figures when they are all compiled. Your 14-2-17 of 22.10.73 refers.

MW Brightwell

M. W. BRIGHTWELL
District Commissioner.

c.c. Assistant District Commissioner,
HOSKINS.

PATROL REPORT

DHQ

Report number: 5 OF 1973-74
 District: WEST NEW BRITAIN
 Patrol conducted by: L. WANUSKIN
 Area patrolled: UPPER METELEN
 Duration of patrol: 22-2-74 - 2-3-74
 Last D.D.A. patrol: 3 OF 1973-74
 Last O.L.G. patrol: NIL
 Map reference: FOUR MIL OF TALASEA
 MILINCH OF DAGI

Objects of patrol: POLITICAL EDUCATION
 ADVERTISE APPLICATION FOR
 PROSPECTING AUTHORITIES.
 Station: HOSKINS.
 Subdistrict: EWASSE.
 Designation: PATROL OFFICER.
 Personnel accompanying: CONST. PAUL NUMBAS
 Number of days: 8 DAYS.
 Total population of area: 120
 Council area: NIL.
 House of Assembly Electorate: TALASEA.

The District Commissioner,
 West New Britain District,
 KIMBE.

- In respect of this patrol, I attach
- Field Officers Journal Folios 38 To 39, (✓)
 - Patrol Instructions, (✓)
 - The Report and my comments, ()
 - Area study, ()
 - Updating of area study, ()
 - Situation Reports No's 1-2, (✓)
 - Patrol map, (✓)
 - Camping allowance claim.

Barry Sill
 Assistant District Commissioner

Date: 4/4/1974.

The Secretary,
 Department of the Administrator,
 Division of District Administration,
 KONE DOBU, Papua New Guinea.



- In respect of this patrol, I attach
- Area study, (-)
 - Updating of area study, (-)
 - Situation Report No's. 1-
 (2 terminated at Kimbe) ()
 - District Headquarters assessment of
 Patrol & Report..... ()
- Above average
 Average ✓
 Below average

N.F. Fowler
 District Commissioner

Date: 4/4/1974.

DEPARTMENT OF THE CHIEF MINISTER & DEVELOPMENT ADMINISTRATION

P.O. Box 2396
KONEDOBU

Ref.: 67-17-22
Date: 16/4/74.

The District Commissioner
West New Britain District
P.O. Box 78
KIMBE

RE: HOSKINS PATROL NO. 5 OF 1973/74
CONDUCTED BY MR. L. VANSKIN
TO: UPPER METELEN CENSUS DIVISION.S

I acknowledge with thanks receipt of Patrol Report Jacket.

W.P. Ryan
W.P. RYAN
a/Secretary

DDA 67.17.22



DEPARTMENT OF THE CHIEF MINISTER AND DEVELOPMENT ADMINISTRATION

TELEGRAMS:
TELEPHONE:

P.O. Box 78,
KIMBEY, W.N.B.

PAPUA NEW GUINEA

The Secretary,
Department of the Chief Minister
& Development Administration,
KOMEDOBU.

Date: 4th April, 1974

Our Reference:

67-1-3

Action Officer:

C.G. Day

Designation:

a/DDC

Your Reference:

Date:

HOSKINS PATROL REPORT NO. 5-73/74

Attached please find original Patrol Report cover and remarks from the O.I.C. Hoskins. A photocopy of the front page of cover is also attached.

The subject matter of the report is of interest only to this office. The patrol was carried out satisfactorily.

N.F. Fowler
N.F. FOWLER
a/District Commissioner

Encl.

cc: O.I.C. Hoskins

XX
DEPARTMENT OF THE CHIEF MINISTER & DEVELOPMENT ADMINISTRATION

68-3-11

CC/MF

Patrol Post,
HOSKINS...W.N.B.

18th. March, 1974.

District Commissioner,
P.O. Box 78,
KIMBE...W.N.B.

HOSKINS PATROL NO. 5 OF 1973/74

Attached herewith please find three copies of the above-mentioned patrol report as submitted by Mr. L. Wanskin, Patrol Officer.

I have the following comments to offer:

Attitudes of People towards Prospecting Authority

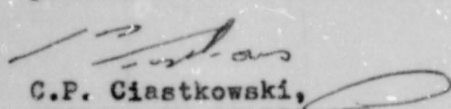
Due to the short period of time that the patrol spent in the field, it is pleasing to note that Mr. Wanskin was able to reach and communicate with the amount of people that he did. The Mining Warden's court has already been held at Hoskins and as is noted in the report, no objections were lodged by the people.

Political Education

It is unfortunate that Mr. Wanskin did not devote more space to this topic. I would have been interested to note the nature and scope of the talks. Also some remedial suggestions from Mr. Wanskin would have been of help, in formulating future Political Education programs for this area.

General

Although the report is brief, I feel that all the relevant points have been covered.


C.P. Ciastkowski,
OFFICER IN CHARGE.

c.c. L. Wanskin,
S.D.O.,
TALASEA...W.N.B.