

NATIONAL ARCHIVES & PUBLIC RECORDS SERVICES
OF PAPUA NEW GUINEA

PATROL REPORTS

DISTRICT: GULF

STATION: KEREMA

VOLUME No: 50

ACCESSION No: 496.

1972 - 1973

Filmed by/for the National Archives of Papua New Guinea,
PORT MORESBY - 1989.

Sole Custodian: National Archives of Papua New Guinea.

Papua New Guinea Patrol Reports

Digitized version made available by



Copyright: Government of Papua New Guinea. This digital version made under a license granted by the National Archives and Public Records Services of Papua New Guinea.

Use: This digital copy of the work is intended to support research, teaching, and private study.

Constraints: This work is protected by the U.S. Copyright Law (Title 17, U.S.C.) and the laws of Papua New Guinea. Use of this work beyond that allowed by "fair use" requires written permission of the National Archives of Papua New Guinea. Responsibility for obtaining permissions and any use and distribution of this work rests exclusively with the user and not the UC San Diego Library.

Note on digitized version: A microfiche copy of these reports is held at the University of California, San Diego (Mandeville Special Collections Library, MSS 0215). The digitized version presented here reflects the quality and contents of the microfiche. Problems which have been identified include misfiled reports, out-of-order pages, illegible text; these problems have been rectified whenever possible. The original reports are in the National Archives of Papua New Guinea (Accession no. 496).

[Kerema, Ihu, and Kaintiba]

PATROL REPORT OF: KEREMA - GULF DISTRICT
 ACCESSION NO. 496
 VOL, NO: 50 : 1972-73 NUMBER OF REPORTS: CNT

[Kerema]

REPORT NO	FOLIO	OFFICER CONDUCTING PATROL	AREA PATROLLED	MAPS/ PHOTOS	PERIOD OF PATROL
[1] 1	1-9	B LAMONT P.O.	KEREMA BAY C.B.	-	1-7-72 - 17-7-72
[2] 2	10-16	K WALLACE A.D.C.	HANGDIA + WANTA C.B.	-	1-8-72 - 8-8-72
[3] 3	17-21	J.G. KIRKBY A.D.O.	KEREMA C.B.	-	11-7-72 - 31-7-72
[4] 4	22-26	J. KAIPI A.F.O.	HANDEI C.B.	-	21-8-72 - 3-4-72
[5] 5	27-36	J. KAIPI A.F.O.	KEREMA BAY	-	5-5-72 - 26-5-72
[6] 6	37-39	A.J. MEIKLE P.O.	KABEROPE C.B.	-	21-6-72 - 12-7-72
[7] 7	40-41	J. KAIPI A.F.O.	PART KEREMA BAY	-	28-8-72 - 29-9-72
[8] 8		MISSING	-	-	-
[9] 9		MISSING	-	-	-
[10] 10	42-43	A.J. MEIKLE P.O.	KEREMA BAY	-	24-8-72 - 26-10-72
[11] 11	44-47	LAMONT P.O.	PART TOARAPI C.B.	-	10-6-73 - 14-6-73
[12] 12	48-52	V. ROROSI A.F.O.	KEREMA BAY C.B.	-	10-10-72 - 11-11-72
[13] 13	53-55	K.A. WALLACE A.D.C.	UPPER VALAIA C.B.	-	13-11-72 - 13-12-72
[14] 14	56-57	K.A. WALLACE A.D.C.	KAIPI C.B.	-	23-11-72 - 28-11-72
[15] 15	58-59	J. KAIPI A.F.O.	PART KAIPI C.B.	-	23-11-72 - 28-11-72
[16] 16	60-61	J. KAIPI A.F.O.	KAIPI C.B.	-	7-12-72 - 20-12-72
[17] 16a	62-64	J. KAIPI A.F.O.	KAIPI C.B.	-	7-12-72 - 20-12-72
[18] 17	65-68	V. ROROSI A.F.O.	KAIPI C.B.	-	8-1-73 - 16-2-73
[19] 18	69-72	A.J. MEIKLE P.O.	PART KAIPI C.B.	-	6-2-73 - 27-2-73
[20] 19	73-74	J. KAIPI A.F.O.	PART KEREMA	-	5-2-73 - 6-2-73

DEPARTMENT OF DEFENCE
 MINISTER AND DEVELOPMENT
 ADMINISTRATION
 LIBRARY
 PAPUA & NEW GUINEA

GULF DISTRICT

PATROL REPORTS

1972 - 73

KEREMA

<u>REPORT NO.</u>	<u>OFFICER CONDUCTING PATROL</u>	<u>AREA PATROLLED</u>
1-72-73	BRIAN LAMONT	KEREMA Bay Census Divison
2-72-73	K. WALLACE	HANGOIA & WANTA C.D.
3-72-73	J. GORDON-KIRKBY	KEREMA Census Divison
4-72-73	JOSEPH KAIPI	HAMDEI Census Divison
5-72-73	JOSEPH KAIPI	KEREMA Bay
6-72-73	A. J. MEIKLE	KABEROPE Census Divison
7-72-73	JOSEPH KAIPI	Part KEREMA Bay
8-72-73	Missing	
9-72-73	Missing	
10-72-73	A. J. MEIKLE	KEREMA Bay
11-72-73	B. LAMONT	Part TOARIPI Census Divison
12-72-73	V. ROROSI	KEREMA Bay Census Divison jacket only
13-72-73	K. A. WALLACE	Upper VAILALA C/D
14-72-73	K. A. WALLACE	KAIPI
15-72-73	JOSEPH KAIPI	Part KAIPI C/D - jacket only
16-72-73	JOSEPH KAIPI	KAIPI Census Divison - jacket
16A-72-73	JOSEPH KAIPI (Accon. by AKO MASO)	KAIPI C.D. - jacket only
17-72-73	V. ROROSI	KAIPI C.D. - jacket only
18-72-73	A. J. MEIKLE	Part KAIPI Census Divison jacket only
19-72-73	JOSEPH KAIPI	Part KEREMA Bay C/D - jacket
20-72-73	BRIAN LAMONT	Part NAMDEI/WENTA/HANGOIA C.D.
21-72-73	N. WRIGHT	KABEROPE Census Divison - jacket only
22-72-73	JOSEPH KAIPI	Part KAIPI C/D
23-72-73	BRIAN LAMONT	HAMDEI/WENTA Part

(2)

IHU

1-72-73	MR. SLARKS	VAILALA East Census Divison
2-72-73	A. E. JOHNSON	Upper VAILALA
3-72-73	A. TARUBE	West Coast VAILALA
3A-72-73	AKO MASO	VAILALA West- jacket only
4-72-73	J. I. ABERNETHY	East VAILALA
4A-72-73	AKO MASO	VAILALA East
5-72-73	Missing	-----
6-72-73	Missing	-----
7-72-73	A. E. JOHNSON	Upper VAILALA

KAINTEBA

1-72-73	PETER W. HARRISON	WEI'ABI
2-72-73	D. HENTON	WENTA & HANGOIA
3-72-73	Missing	-----
4-72-73	P. W. HARRISON	HAMDEI Census Divison (part)
5-72-73	P. W. HARRISON	HAMDEI Census Divison
6-72-73	P. W. HARRISON	HAMDEI & ASEKI ADMIN, Area
7-72-73	PETER W. HARRISON	HANGOIA, WENTA & HAMDEI
8-72-73	A. O. SKELTON	HANGOIA Census Divison
9-72-73	D. HENTON	HANGOI'A Census Divison
10-72-73	N. WRIGHT	Part HAMDEI/WENTA/HANGOIA/ KABEROPE Census Divisons.
11-72-73	A. O. SKELTON	HANGOIA Census Divison
12-72-73	A. O. SKELTON	HANGOIA Census Divison
12A-72-73	D. HENTON	HANGOIA & Part WENTA C/D
12B-72-73	<i>D. Henton</i> W. AMANI	HANGOIA & WENTA Census Divison
13-72-73	JOSEPH KAIPI	HANGOIA Census Divison
14-72-73	WILSON AMANI	WE'ABI Census Divison
15-72-73	D. HENTON	KOMAKO VILLAGE
16-72-73	B. LAMONT	Part WENTA/HAMDEI/HANGOIA C/D

PATROL REPORT

Report number: 1 of 72/73
 District: Gulf
 Patrol conducted by: Brian Lamont
 Area patrolled: Kerema Bay Census Div.
 Duration of patrol: 16 days (Broken)
 Last D.D.A. patrol:
 Last O.L.G. patrol: same time
 Map reference: Fourail Wau
 Milinch Kerema

Objects of patrol: Census, General Admin.
 Political Education
 Station: Kerema
 Subdistrict: Kerema
 Designation: P.O.
 Personnel accompanying: Roseva Rovela Interpreter
 Number of days: 16 days
 Total population of area: 5162
 Council area: Kerema Bay
 House of Assembly Electorate: Kerema Open

The District Commissioner,
 District,

- In respect of this patrol, I attach
- Field Officers Journal Folios 4 To 7 9 & 12 (/)
 - Patrol Instructions, (/)
 - The Report and my comments, (/)
 - Area study, (X)
 - Updating of area study, (X)
 - Situation Reports No's 1-2, 3, & 4 (/)
 - Patrol map, ()
 - Appendix 'A'
 - Appendix 'B'

DATE: 7/19/72

B.W. Wallace
 Assistant District Commissioner

The Secretary,
 Department of the Administrator,
 Division of District Administration,
 Konedobu, Papua New Guinea.

- In respect of this patrol, I attach
- Area study, ()
 - Updating of area study, ()
 - Situation Report No's 1-4 (/)
 - PATROL INSTRUCTIONS
 - ()
 - District Headquarters assessment of
 Patrol & Report.....
- Above-average
 Average
 Below average

Date: 28/9/72

[Signature]
 District Commissioner

Encl.

POPULATION

Date of Census	Village	TOTALS (Excluding Absentees)				ABSENTEES (Resident outside Electorate)				Grand Total
		CHILD (Under 15 yrs)		ADULT		CHILD (Under 15 yrs)		ADULT		
		M.	F.	M.	F.	M.	F.	M.	F.	
6.7.72	Abuipi	16	19	16	16	3	NIL	12	4	86
6.7.72	Haupoe	22	20	20	23	4	NIL	18	7	114
6.7.72	Havihu	16	18	14	16	3	3	9	2	81
5.7.72	Hevaviri	12	10	8	13	NIL	1	9	1	54
6.7.72	Ilovapare	35	27	12	21	NIL	1	15	1	112
0.8.72	Kanakamoi/Mco	18	14	18	19	NIL	NIL	1	NIL	70
4.7.72	Kapiri	44	46	32	53	4	1	13	1	194
8.7.72	Karaeta	51	58	54	55	5	16	33	22	294
.8.72	Lapare	31	23	17	21	NIL	1	2	NIL	95
1.7.72	Lou Lovela	20	8	17	22	2	NIL	10	3	82
1.7.72	Lovela	5	7	7	5	NIL	NIL	2	NIL	26
1.7.72	Mamuro/Sori	4	7	9	10	NIL	1	17	NIL	48
8.7.72	Mei'i No. 1	52	50	60	52	25	21	98	68	426
9.7.72	Mei'i No. 2	69	67	40	55	27	20	89	66	433
15.7.72	Mirakera	39	34	36	39	4	2	19	3	176
15.7.72	Namohoro	11	21	16	23	NIL	7	20	8	106
17.7.72	Petoe	10	8	12	15	4	2	16	11	78
1.8.72	Siviri *	158	156	162	166	10	19	57	25	753 *
17.7.72	Uaripi	58	51	76	77	33	28	113	69	505
27.7.72	Uriri	35	20	23	30	3	3	18	9	140
<u>NOT TO BE INCLUDED IN VILLAGE REGISTER</u>										
17.8.72	Kerema Town	225	207	195	184	4	NIL	NIL	NIL	815
9.8.72	Murua Station	11	28	20	13	3	5	11	5	86
9.8.72	Murua Stt'nt	87	68	69	66	14	14	29	15	362
17.8.72	Epo Plnt.	NIL	4	13	3	3	2	1	NIL	26
		1030	961	946	997	150	147	612	320	5162
* See Situation Report No. 4 of this patrol										
	Luluitera	47	39	34	30	1	1	1	1	154

P.O. Box 2396
KONEDOBU

67-2-11

13th November, 1972.

The District Commissioner
Gulf District
KEREMA

KEREMA PATROL NO. 1-72/73

Reference your 67-2-127 of 20th September, 1972.

I acknowledge with thanks receipt of Situation Reports 1 to 4 arising out of the above patrol of the KEREMA BAY Census Division, together with the appropriate assessments, as submitted by Mr. B. LAMONT, Patrol Officer.

Sitrep No.1 Political Education has been referred to the Government Liaison Officer (H.Q) for his information and necessary action. I agree that it is time that correct nomenclature be insisted upon particularly in the medium of radio which can cause confusion amongst listeners.

Sitrep No.4 has been referred to the appropriate section in Projects in respect of the inclusion of LULUITERA village in the Village Directory.

S J P
S.J. PEARSALL
a/Secretary

Encl.

a/DISTRICT COMMISSIONER.



DEPARTMENT OF THE ADMINISTRATOR

Telegrams
Telephone 681-035
Our Reference.....
If calling ask for
Mr.....

In Reply
Please Quote
No. 67-2-127/1792

District Office,
KEREMA.
Gulf District.

20th September, 1972.

The Secretary,
Department of the Administrator,
Division of District Administration,
KONEDOBU.


KEREMA PATROL REPORT 1/72-73,
KEREMA BAY CENSUS DIVISION,
MR. B. LAMONT, P.O.

My minute 67-2-127/2849 of 1st September, 1972 refers. Please find enclosed new Patrol Report covers itemizing villages as they should be set out and giving break down of old Siviri and composition of new village Luluiitera.

The total population of the two villages is 753. This includes 599 in old Siviri, 154 in the new village of Luluiitera.

As requested in the assessment of the Situation Report it would be appreciated if action could be taken to have Luluiitera made a separate village as this is definitely what is required.

A good patrol and an average Report.


H.S. PEGG
a/District Commissioner.

Encl.

a/DISTRICT COMMISSIONER.

JWK:JO

P.O. Box 2396,
KONEDOBU.

67-21-2

6th November, 1972.

The District Commissioner,
Gulf District,
KEREMA.

KEREMA PATROL NO. 1-1972/73.

Reference your 67-2-127 of 1st September, 1972.

I acknowledge with thanks receipt of comments arising out of the above patrol of the KEREMA BAY Census Division, as undertaken by Mr. B. LAMONT, Patrol Officer.

The Situation Reports referred to in your minute were not received. Please forward them at your earliest convenience.

(S.J. PEARSALL)
s/Secretary.

69-1037

12
69-2-12/249.

District Office,
KONEDOBU, KONO DISTRICT.

1st September, 1972.

The Assistant District Commissioner,
Sub-District Office,
KONEDOBU.

KONEDOBU PATROL REPORT 1/72-73
KONEDOBU RAY UNDOGS DIVISION -
MR. P. LOWE, P.O.

Receipt of the report is acknowledged. I am pleased to note Mr. Lamont noted his mistake concerning order of villages as per the Census Register as indicated by instructions.

Mr. Lamont's point about correct use of the term "government" and "Public Service" is noted and has been referred to the Secretary, Department of the Administrator, for possible further action.

The Situation Report No. 1 is indicative of the disinterest of the Konedobu people in everything outside their own limited sphere not in the form of a "handout".

The contents in Situation Report No. 2 are noted. Situation Report No. 3 is hardly Situation Report material.

An average report.

Please ensure the new Patrol Report covers beach here without delay.

(H.S. PEGG),
a/DISTRICT COMMISSIONER.

Minute to:

The Secretary,
Department of the Administrator,
KONEDOBU.

Situation Reports enclosed herewith.

(H.S. PEGG),
a/DISTRICT COMMISSIONER.

Encl.

KS.67-2-2

Sub District Office,
KEREMA.
Gulf District.

30th June, 1972.

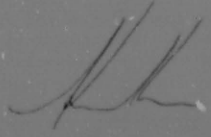
Mr. B. Lament,
Sub District Office,
KEREMA.

PATROL NO. 1 - 72/73

Please prepare for a leisurely patrol of the Kerema Bay Census Division. Your Patrol should be ready to commence immediately after I return from my Kaintiba Patrol.

Aims of your patrol are:

1. To record a complete census of the Kerema Bay area. Your Patrol should be well publicised over Radio Kerema, and also the next Kerema Bay Council Meeting so that people who fail to turn up for Census, can be prosecuted under the N.S.O.'s this avoiding the problems of previous census patrols in this area.
2. Hold discussions with all people concerning Political Education. Reply to all their questions. You should particularly stress the importance of the transfer of powers and responsibility to the 'Coalition Government; Self Government, and the need for Local Business activity to keep pace with Political progress.
3. Provide information about pensions in accordance with the Secretary's 44-1-1 of 17th May and the District Commissioners memo our file 52-2-1.


K.A. WALLACE
Assistant District Commissioner.



TERRITORY OF PAPUA AND NEW GUINEA

PATROL REPORT

District of GULF Report No. 2-72/73

Patrol Conducted by K. WALLACE A.D.C.

Area Patrolled Hangora and Nanta C/O

Patrol Accompanied by Europeans A.D.O. P.O.

Natives.....

Duration - From 1/5/1972 to 8/8/1972

Number of Days 8

Did Medical Assistant Accompany?.....

Last Patrol to Area by--District Services.....July/1972

Medical/...../19.....

Map Reference.....

Objects of Patrol Read R.F. Hurst

Director of District Administration,
PORT MORESBY.

Forwarded, please.

241 8 / 1972.

H. S. Peag
District Commissioner

Amount Paid for War Damage Compensation \$.....

Amount Paid from D.N.E. Trust Fund \$.....

Amount paid from P.E.D.P. Trust Fund

.....

.....

.....

PATROL REPORT

Report number: *100-05000* 2 - 72/73
 District: *0415*
 Patrol conducted by: *W. D. ...*
 Area patrolled: *...*
 Duration of patrol: *...*
 Last D.D.A. patrol: *July, 1972*
 Last O.L.G. patrol: *...*
 Map reference: *...*

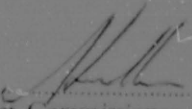
Objects of patrol: *...*
 Station: *...*
 Subdistrict: *...*
 Designation: *...*
 Personnel accompanying: *A.D.A. J. O. ...*
 Number of days: *...*
 Total population of area: *12,000*
 Council area: *...*
 House of Assembly Electorate: *Kororarua*

The District Commissioner,
0415 District,

In respect of this patrol, I attach

Field Officers Journal Folios - To <i>...</i>	(<i>...</i>)
Patrol Instructions,	(-)
The Report and my comments,	(/)
Area study,	(-)
Updating of area study,	(-)
Situation Reports No's 1- <i>...</i>	(-)
Patrol map,	(-)

DATE: *15 / 8 / 1972*


 Assistant District Commissioner

The Secretary,
 Department of the Administrator,
 Division of District Administration,
 KONE DOBU, Papua New Guinea.

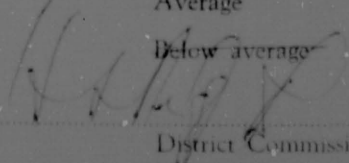
In respect of this patrol, I attach

Area study,	()
Updating of area study,	()
Situation Report No's. 1- <i>...</i>	()
<i>Sahae Report</i>	(✓)
.....	()

District Headquarters assessment of
 Patrol & Report.....

Above average
 Average
 Below average

Date: *20 / 9 / 1972*


 District Commissioner

PATROL REPORT No. 2 - 75/77

Station..... IRIWA Officer Compiling..... K. WARRAGE
 District..... III Subdistrict..... IRIWA
 Census Division..... IRIWA L.G. Council..... III

(For recording of routine information not of a situation report nature, actionable at Subdistrict or District level, and of value to succeeding officers. No copy is required at Headquarters.)

(For further pages, use foolscap blanks.)

Govt. Print.—1792/40,000.—5.72.

1. OBJECTIVES.

- (a) To inspect the recently opened Airstrip at Kancha.
- (b) To discuss with the Roman Catholic Mission at Kancha the likelihood of using their heavy earth moving equipment on R.D.F. Road Construction.
- (c) To inspect progress of roads - Kancha to Kenyawa - Kai Iiba. Since we last patrol to this area in November.
- (d) To hold discussions with A.D.J. Kenyawa re Border Disputes and Boundaries.

2. INTRODUCTION.

The area patrolled is the Northern Section of the Kereka Sub - District. This area is comparatively sparsely populated. At this point in time it has no road communications with New Guinea or the coastal areas of this District. Communications are either by plane to Kaituma or Kancha or by arduous patrols. The people here for some years have been actively engaged in self-help construction of motor-bike tracks to ease in the area to better communications. These efforts are now starting to pay off.

This patrol was initially planned for early July, but had to be postponed until the 1st of August.

3. IRIWA AIRSTRIP.

The airstrip is an operational length of 1400 feet. The strip faces approximately West - South and ends under the slope of Mt. Eddii. An aerial survey of the strip has been made to fix this strip level accurately. This has been possible with the joint co-operation of the R.C. Mission Diocese based at Wailkama plus R.D.F. funds. The responsibility of the Army is to provide both trucks, bulldozers and other equipment to complete this project.

Three new Army C. 130 loads of 10 tons each of Blasting were dropped while this patrol was in the area. It is felt that the Airstrip will not have been possible for another 2 or 3 years.

The airstrip is 1/2 mile long and 100 feet wide. It is part of the
Dugway Camp and is situated on the left bank of the Karama
River, some 10 miles from the coast.

It is planned to increase the operational length of the airstrip
from 1000 feet to 1500 feet. This will involve some work
earthmoving, cutting and filling of a steep deep gully, and increasing the width.
There is also a slight rise in the ground level at the airstrip which
will probably require some attention before the end of 1953 and the new
increased safety standards of D.C.A.

As the District Commissioner and I were present during discussions
for the allocation of D.C.A. funds and as I do not intend this as a Situation
Report I will not treat this in detail in this Report.

Briefly it was felt that this year 11 units of \$5,000 D.C.A. to
be spent and complete the airstrip work. It was decided to employ the
bulk of the equipment. Suggestions that the equipment could be put hired
to D.C.A. roadworks were not met with much enthusiasm. Again because the funds
available were inadequate to guarantee full employment of the equipment that is
on the site.

The airstrip is already proving its worth. Today the Australian
nurse at Karama was flown out as a Medical Emergency to Port Moresby via Kerema.

4. THE ROAD.

There has been a lot of progress in Road construction since my last
visit in November, with P.C. D. Nenton now camped in the area, to supervise the
people's efforts. It is expected to finalize a Motor bike track from Kaitiba
to Karama within the next 3 months. Most of this time will be spent installing
small culverts and bridges.

The section north of Karama to the border of the Ubarara requires some
blasting to clear the boulders. But again the major obstacle to a Motor Bike
are only small creeks and areas that need drains. I walked this section on
Wednesday the 2nd together with P.C. Mr. D. Nenton.

A comfortable Rest House is being set up at Yandak, some 2 hours walk
from Karama. This is a central position away from the Mission yet near enough
to the airstrip to receive supplies and communications.

The section north of Karama also has several large rock formations that
will need extensive drilling and blasting. Once this is done the beach is almost
completed except for one steep 5 mile section south of 'Eve's' rest house.

The A.D.C. at Kaitiba has a written record of sections not yet completed
and will be drawing a detailed map for submission with future Patrol Reports.

From Kaitiba to the Tauri Bridge there is only one section near Ewainra
where the beach is not yet completed. Again the major obstacle to a motor-bike
are only culverts and minor bridges.

The Tauri Bridge appears to be in good condition, except the decking
which the A.D.C. has been told to give another coat of creosote.

Last November Patrol I recall the beach from the Tauri Bridge to the
Karama was largely completed.

For this patrol I left the main Tauri to Kaitiba Road and followed
the road through Ewainra to Karama. This road has also been
largely completed, one section of about 1 1/2 miles has yet to be surveyed and cut.

In general the beach cut on our side of the Border is better than the track on the Kenyan side.

The A.D.C. Kenyatta has stated that his first priority will be to link Kenyatta to Asaki - Wau. Then put at least a motor-bike track to the Kaintiba Border. Again there are no real difficulties. On Monday the 7th August I inspected the road north of Kaintiba.

This is open to tractors for some 4 miles north of Bena. From there on the road construction has been made to motor-bike width in the interest of getting a better all-weather finish. The advantages of this are:

- (1) at present officers only have motor-bikes, not a lorry, so there is little advantage in building a wider road at this time.
- (2) Once a track is open to a motor-bike one officer can supervise a larger section of country and thus give better overall supervision.

The road to the gap is now progressing quite quickly and we get to within a few miles of the gap on Monday by motor-bike. Again there are no real obstacles until the actual gap is reached. This requires a re-survey (possibly by an expert) to avoid existing steep grades and sharp hairpin bends.

5. BORDER DISPUTE.

The A.D.C. at Kaintiba had heard that Kenyatta, Delegation Committee had been approaching across the Border with some 'disputations.'

The Patrol discussed the problem with the A.D.C. Kenyatta who agreed that such committees had been abolished and not had no powers. That a dispute decision had been made in 1966 and had so recently been registered by the Land Titles Commission.

At this stage the situation is that a definite boundary has been made; and agreed to and registered under the Land Titles Commission. If anybody disobeys this court order then follow up action will be taken.

The A.D.C. at Kaintiba has been supplied with a copy of the 1966 decision so that it can be enforced.

There is no real problem at this stage to be passed on to Headquarters. Perhaps next patrol.

6. CONCLUSION.

The A.D.C. now has sufficient A.D.C. funds to finalize the Road. The people are willing to work for wages, \$1.50 per week.

It has been decided to complete the road from Kaintiba to Sauri Bridge - Karaka - Wari at least motor-bike standards. Then when this is completed to continue clearing and grading until the completed to tractor standards or until present funds are completely spent. The same also applies to the Sauri - Kenyatta Road.

The people are actively thinking about their roads. This is illustrated by the requests received for the A.D.C. to send a bulldozer to assist them. Several people also told me that they thought if a Toyota van was sent to Kaintiba that the people would be encouraged to work a bit harder.

Perhaps it is time to start planning for a vehicle at Kaintiba! Certainly it will be needed within the next 18 months.

P.O. Box 2396 - KONEBOBU

67-2-5

28th September, 1972

The District Commissioner
Gulf District
KEREMA.

KEREMA PATROL NO. 2 - 1972/73

Reference your 67-2-128/1734 of the 24th August, 1972.

I acknowledge with thanks receipt of the Report of the above patrol of the HANGOIA and WENTA Census Divisions, as submitted by Mr. K. WALLACE, Assistant District Commissioner.

Copies of the Patrol Report section of the Report are not required and should be retained by you.

Mr. Wallace has presented an interesting, comprehensive up-dating of road and airstrip communication in the KAINTEBA - KANABEA area. I shall be interested to hear of the future disposal of the bulldozer by the Mission.

(S.J. PEARBALL)
a/Secretary

PATROL REPORT

Report number: 3	Objects of patrol: Council Tax Collection
District: Gulf	Station: Kerema
Patrol conducted by: J. Gordon-Kirkby	Subdistrict: Kerema
Area patrolled: Kerema Census Division	Designation: A.D.O.
Duration of patrol: 11 days 11-7-72	Personnel accompanying: Nil
Last D.D.A. patrol: 31-7-72	Number of days: 11
Last O.L.G. patrol: January 1972	Total population of area: 5,300
Map reference: Milinch Kerema Fourmil Wau	Council area: Kerema Bay
	House of Assembly Electorate: Kerema Open

The District Commissioner,
Gulf District,
KEREMA.

In respect of this patrol, I attach

Field Officers Journal Folios	To	2-3-5-7-8 (/)
Patrol Instructions,		(/)
The Report and my comments,		()
Area study,		()
Updating of area study,		()
Situation Reports No's 1—		()
Patrol map,		()

DATE: 10 / 8 1972.

[Signature]
Assistant District Commissioner

The Secretary,
Department of the Administrator,
Division of District Administration,
KONEDOBU, Papua New Guinea.

In respect of this patrol, I attach

Area study,	()
Updating of area study,	()
Situation Report No's. 1—	()
.....	()
.....	()
District Headquarters assessment of	Above average
Patrol & Report.....	Average
	Below average

Date: 29 / 8 / 1972.

[Signature]
District Commissioner

P.O. Box 2396, KONEDOBU.

67-2-6

12th September, 1972.

The District Commissioner,
Culf District,
KEREMA.

KEREMA PATROL NO. 3 OF 1972/73

Reference your 67-2-129/1742 of 29th August, 1972.

I acknowledge with thanks receipt of Reports arising out of the above patrol of the KEREMA BAY Census Division, together with the appropriate assessments, as submitted by Mr. J. Gordon-Kirkby, Assistant District Officer.

It is obvious that not only his field staff but also the Assistant District Commissioner, Kerema Sub District is not fully aware of what is required in respect of Situation Reports. The Situation Report (Pink Page) states quite categorically what is required, one Situation Report one specific report. In this instance two Situation Reports could have been submitted, one dealing with Local Government and the other with Political Education. It is strongly recommended that both the Assistant District Commissioner and his staff peruse carefully the relevant circulars dealing with Patrol Reports and Situation Reports. The results should obviate the necessity of comments such as given above and also lessen the necessity for you to constantly call to the attention of the Assistant District Commissioner the requirements of this Headquarters in respect of Situation Reports.

I also note that the description given of the area patrolled is incorrect. According to the 1968 Village Directory the Census Division is Kerema Bay not just Kerema.

S. J. P.
(S. J. PEARSALL)
a/Secretary.

67-2-129/1742

District office,
KEREMA. Gulf District.

29th August, 1972.

Assistant District Commissioner,
Sub District Office,
KEREMA.

Your 67-2-2 of 10th August forwarding Patrol Report 3/1972-73
by the A.D.O. Mr. John Gordon Kirkby.

Please ensure from now on Political Education on all patrols
is subject of a Situation Report. Once again this Office has had to extract
portions of a Kerema Sub District report because you have failed to impress
on your staff that Political Education rates a Situation Report. Attitudes
particularly need full comment so that the Government and the Public
Service keeps in touch with the changing scene.

An average report.

H.S. PEGG
a/District Commissioner.

c.c. Secretary,
Department of the Administrator,
KONEDOBU.

Photostat copy as stated forwarded herewith.

H.S. PEGG
a/District Commissioner.

c.c. Mr. J. Gordon Kirkby
KEREMA.

For your information.

H.S. PEGG
a/District Commissioner.



TERRITORY OF PAPUA AND NEW GUINEA

Telegrams
Telephone
Our Reference
If calling ask for
M:

In Reply
Please Quote

No. KS 39-2-1

Department of the Administrator,
Sub District Office,
KEREMA
Gulf District.

July 5th 1972.

District Local Government Officer,
Post Office Box 23,
KEREMA.

KEREMA PATROL No 3 72/73.

I acknowledge receipt of your 46-1-1 of 3rd July 1972.

I wish to advise that I have issued the following patrol instructions to A.D.O./ Council Adviser, J.Gordon-Kirkby, whilst he is on a Tax Collector Patrol in the Kerema Bay area.

To engage in Political Education, replying to questions asked by village people concerning Politics and the role of the Central Government Vs Local Government, also the proposed Area Authorities as a level of Government. You should particularly stress the importance of the transfer of powers in Political Government Ministers, and the trend towards self Government.

The need for Local Government to accept more responsibility as well as more power.

For your information.

K.A.WALLACE
s/Assistant District Commissioner.

cc Council Adviser,
Kerema Bay Local Government Council.

COLLECTION:

(i) The tax this year was raised from \$9 to \$10 for men and remained at \$7 for women.

In previous years there had been a reduced rate for Ward 13. There was some slight objection at Memuro when the people were told that they had to pay the new rate. I explained that anyone claiming hardship had the Tax Review Committee to appeal to. I personally escorted one old gentleman through the process of stating his case and obtained a 50% exemption for him. After this, very few availed themselves of the Tax Review Committee unless they were obviously worthy cases and most paid with a grudge.

(ii) Tax collection was fairly straight forward, however the Tax Review Committee needed a lot of guidance. In previous years, exemptions had been handed out far too freely. This year under my instigation hardly any full exemptions were granted at all. Even the most decrepit old persons were taxed as low as one cent, however most were taxed at varying levels from 50c to \$5 according to their incapacity. This involved a lot of extra clerical work for the tax collectors but was worth the effort as an educational exercise in civic responsibility. The Tax Review Committee needed constant supervision for, if not watched, they lapsed into their old ways very easily. At one stage, I could not restrain myself when they granted a youthful church pastor a half exemption. I made such a scene that he walked out a wad of notes and paid in full.

(iii) By the end of July the Council had collected two-thirds of its estimated tax revenue for the year. The tax team visited every ward in the Council area, and in some instances more than one place in each ward.

(iv) As a body, the village of Iapre failed to pay tax to the visiting patrol, claiming that the patrol should come to them and not to a central place as was the case. They will all be charged as tax defaulters.

(v) In the Oyo villages a large percentage of adult males did not pay tax. They claim they would rather go to jail: "The place we go to jail is exactly what happened in previous years when, because of the full-time Local Court Magistrate and the pressure of the Council staff, it was not possible to prosecute all defaulters. Many went to jail and only a few of these eventually paid their tax. This year, because of the presence of a full-time Local Court Magistrate and staff situation and the presence of a full-time Local Court Magistrate in 1972/73 a memorable one in this respect.

LECTURE:

At the time when sufficient interest was shown and where I had an audience of more than 20 persons, I gave a set talk and practical demonstration of the developments in the past nine years, the coalition government and the future of the country.

For practical illustrations I used Mr. Lamont and myself and other members of the audience to illustrate the changing role of expatriates in the developing countries. If nothing else was achieved, the audience would have been watching us swapping chairs and progressively lowering ourselves to squatting on the floor in deference to the local customs.

The lecture was explained by a visiting representative of the Council who had gathered there around to get a majority group.

At the time when I was in the village, as a station after transport is so scarce, it was inevitable and predictable that I made full use of the local transport and will continue to do so in the future.

PATROL REPORT

Report number: 4-12-73
 District: GULU
 Patrol conducted by: JOSEPH KAISS
 Area patrolled: DAMBAI CEASE DIVISION
 Duration of patrol: 2-3-73 - 3-4-73
 Last D.D.A. patrol:
 Last C.L.G. patrol:
 Map reference:

Objects of patrol: CMILZ PROJECT LAND SURVEY
 Station: KEREMA
 Subdistrict: KEREMA
 Designation: ASSISTANT FIELD OFFICER
 Personnel accompanying: DENNY UMEVA
 Number of days: 11 DAYS
 Total population of area:
 Council area:
 House of Assembly Electorate: KEREMA

The District Commissioner,
District,

In respect of this patrol, I attach:

Field Officers Journal Folios 25 To 29,	(✓)
Patrol Instructions,	(×)
The Report and my comments,	(×)
Area study,	(×)
Updating of area study,	(×)
Situation Reports No's 1-- ,	(×)
Patrol map,	(✓)
FOURMIL: WAO	
MILINCH: KEREMA	

DATE: / 19

Assistant District Commissioner

The Secretary,
Department of the Administrator,
Division of District Administration,
KONEDOBU, Papua New Guinea.

In respect of this patrol, I attach:

Area study,	()
Updating of area study,	()
Situation Report No's 1--	()
HATRA: KEREMA	
DISTRICT HEADQUARTERS ASSESSMENT OF PATROL & REPORT	
Above average	()
Average	()
Below average	()

Date: 20/9/73

District Commissioner

JWK:JO

P.O. Box 2396,
KONEDOBU.

67-2-12

6th November, 1972.

The District Commissioner,
Oul District,
KEREMA.

KEREMA PATROL NO. 4-1972/73.

Reference your 67-2-130 of 20th September, 1972.

I acknowledge with thanks receipt of Patrol Report arising out of the above patrol of the HANDEI Census Division, together with the appropriate comments, as submitted by Mr. J. KAIPU, Trainee Assistant Field Officer.

No comments are necessary except that Patrol Reports are not required to be forwarded to Headquarters unless they are of a special nature, e.g. exploratory, initial contact etc.

S. J. P.
(S. J. PEARSALL) J
a/Secretary.



DEPARTMENT OF THE ADMINISTRATOR

Telegrams
Telephone
Our Reference.....
If calling ask for
Mr.....

In Reply
Please Quote

No. 67-2-130/1791

District Office,
KEREMA.
Gulf District.


20th September, 1972.

Secretary,
Department of the Administrator,
Division of District Administration,
KONEDOBU.

KEREMA PATROL 4/72-73
T. KAIPU A.F.O., HANDEI C/D.

This Report like Kerema Patrol Report 5 was sent back to Mr. Kaipu for recompiling on the correct forms. It was then in~~cor~~rectly filed on Kerema Patrol 5, also under our file number 67-2-130 and mislaid in the system.

Once again the patrol was concerned entirely of land work, in surveying land for Cattle projects in the Kaintiba Patrol Post area and has nothing of significance to Headquarters.


H.S. PEGG
a/District Commissioner.

PATROL REPORT No. 4 - 7/73

Station..... Officer Compiling
District..... Subdistrict.....
Census Division..... L.G. Council.....

(For recording of routine information not of a situation report nature, actionable at Subdistrict or District level, and of value to succeeding officers. No copy is required at Headquarters.)

(For further pages, use foolscap blanks.) Govt. Print.—1792/40,000.—5.72.

REPORT ON A SPECIAL PATROL

This was a special patrol mounted for the purpose of conducting the A.S.S. cattle project land survey, at the Census division of the Eastern District. The officer flew into Kulu per Aerial Tours to accompany the A.S.S. Rural Development assistant, Henry Aron for the patrol. The carriers were obtained two days before the patrol was really on the move. Although the patrol had some difficulties in obtaining carriers from the villages it had visited.

The villages visited by the patrol were as follows:

Kulu, Kulu, Kulu, Kulu, Kulu, Kulu and Kulu. Three villages had agreed to get cattle. These are, Kulu, Kulu and Kulu but the other four villages refused because of the land dispute among the tribes. The villages which were visited by the patrol had no idea on what the patrol was for. However the rural development assistant gave full explanations on the account of the patrol, though some people still didn't understand him, but said 'Yes' as though they understood what was being said. The villages which refused to get cattle would change their minds in the future once this is settled three places get their cattle grazing underway. The land which had been surveyed all have rural grass land, good for grazing.

The first village visited was Kulu. Here the people were not agreeable to get cattle in their area. Only handful of the people were willing to, but the rest rejected the idea. So the patrol moved on to Kulu. The people here have the land but they have not decided whether or not to get cattle. Therefore left this land unsurveyed. Kulu, the A.S.S. talked to the village people and there was only one man out of the whole village wanted to get cattle. So surveyed his land. This land was locally called Kulu. The land is situated some distance away from the village, and separated from the village by a river called Kulu. The land was flat from the bank of the river with the rural grass but when it came to a hill the rural grass ends. The original boundary runs behind the hill. The land can hold approximately 4 - 6 head of cattle.

Kulu, did not survey any land at all because of the land dispute among the tribes. The patrol proceeded on to Kulu where two blocks of land had been surveyed. The land belongs to Kulu clan. The first land surveyed was locally called Kulu. It had one of the end boundary to the hillside, then cuts the creek and follows the hill all the way. The other end follows the bank of the river. The boundary opposite the hill runs in line with the bank of the river, till it hits the starting point. The land can hold 20 - 40 head of cattle. The second land surveyed was called Kulu. This land has a hill which acts

like a backbone. The boundaries followed the foot of the hill and all the way around. Good grass land suitable for grazing cattle can hold 20-30 head of cattle.

YAWYA, the land was in dispute and also the village people does not want any cattle at all. Therefore the land was left uncultivated. Then the patrol continued on to KARANGGA. The land was fairly flat with kumai grass. The boundary went around in a square type with the village in the centre of the land. There was no dispute on this land at all. Every body was quite happy to get cattle. It can hold 10 - 15 head of cattle.

CONCLUSION: The villages which had refused to obtain cattle might change their attitude in obtaining cattle once other get theirs underway.

J. H. A. I. P. U.
J. H. A. I. P. U.
Assistant Field Officer.

PATROL REPORT

Report number: 5/72/11
 District: _____ Station: Terena
 Patrol conducted by: _____ Subdistrict: area a
 Area patrolled: area a Designation: Assistant Field Officer
 Duration of patrol: _____ Personnel accompanying: Brian Casant P.O.
 Last D.D.A. patrol: _____ Number of days: 21
 Last O.L.G. patrol: _____ Total population of area: _____
 Map reference: _____ Council area: Terena Bay
 House of Assembly Electorate: Terena C. on

The District Commissioner,
District,

6/11/72

In respect of this patrol, I attach

Field Officers Journal Folios 30 To 51 ,	(✓)
Patrol Instructions,	(x)
The Report and my comments,	(x)
Area study,	(x)
Updating of area study,	(x)
Situation Reports No's 1— ,	(x)
Patrol map,	(✓)

DATE: 9/18 1972.

[Signature]
Assistant District Commissioner

The Secretary,
 Department of the Administrator,
 Division of District Administration,
 KONEDOBUBU, Papua New Guinea.

In respect of this patrol, I attach

Area study,	()
Updating of area study,	()
Situation Report No's. 1—	()
.....	()
.....	()

District Headquarters assessment of
 Patrol & Report.....

~~Above average~~
 Average
 Below average

Date: / /19

[Signature]
District Commissioner

NIM:MD

P.O. Box 2396,
KIRIKIRI.

67-2-1

24th August, 1972.

The District Commissioner,
Gulf District,
KIRIKIRI.

KIRIKIRI PATROL NO.5 OF 1972/73

Reference your 67-2-125 of 11th August, 1972.

I acknowledge with thanks receipt of your minute arising out of the above patrol of the KIRIKIRI BAY Census Division, as submitted by Mr. J. KAIRU, Assistant Field Officer.

(S.J. PEARSALL)
a/Secretary.

6
KAW/KAM. Ks. 67-2-2

Sub-District Office,
KEREMA, GULF DISTRICT.

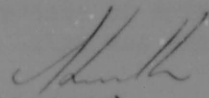
10th August, 1972.

The District Commissioner,
Gulf District,
KEREMA.

PATROL REPORT No. 5/1972-73 -
MR. J. KAIPU, A.F.O.

I enclose three copies of the above patrol report by Mr. Joseph Kaipu, A.F.O. Once again Mr. Kaipu's report is too brief in the narrative but he redeems himself with the descriptions of boundaries and undivided blocks.

This report should be read in conjunction with Mr. B. Lamont's recent patrol report No. 18/1971-72.


(K.A. WALLACE),
ASSISTANT DISTRICT COMMISSIONER.

Encl.



7

DEPARTMENT OF THE ADMINISTRATOR

Telegrams
Telephone 681-037
Our Reference.....
If calling ask for
Mr.....

In Reply
Please Quote

DRS/KAM. No. 67-2-125/2780.

District Office,
KEREMA, GULF DISTRICT.

11th August, 1972.


The Secretary,
Department of the Administrator,
Division of District Administration,
KONEDOBU.

PATROL REPORT No. 5/1972-73 -
BY MR. J. KAIPU, A.F.O., KEREMA BAY.

This patrol report concerns the subdivision of land into individual blocks on request by the people of KARAFETA village - tenure conversion. It should be read in conjunction with Patrol Report No. 18/1971 by Mr. B. Lamont, P.O.

The report has been sent back to Mr. Kaipu a number of times pointing out inadequacies. It contains nothing of particular Headquarters significance, seeing that Mr. Lamont's report was forwarded in toto.

Mr. Kaipu is a young officer who has done good work in the field and who is now being instructed on the finer points of submitting reports. No situation report was submitted as Mr. Kaipi was exclusively on land survey work.


(H.S. PEGG)
a/DISTRICT COMMISSIONER.

P.c.o.

67-2-1.

681-037

DRC/KAM. 67-2-125/2780.

District Office,
KERIL, GULF DISTRICT.

11th August, 1972.

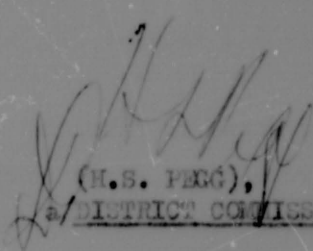
The Secretary,
Department of the Administrator,
Division of District Administration,
KONKORU.

PATROL REPORT No. 5/1972-73 -
BY MR. J. KAIPU, A.F.O., KERRIMA BAY.

This patrol report concerns the subdivision of land into individual blocks on request by the people of KARAITA village - tenure conversion. It should be read in conjunction with Patrol Report No. 12/1971 by Mr. B. Lamont, F.O.

The report has been sent back to Mr. Kaipu a number of times pointing out inadequacies. It contains nothing of particular Headquarters significance, seeing that Mr. Lamont's report was forwarded in toto.

Mr. Kaipu is a young officer who has done good work in the field and who is now being instructed on the finer points of submitting reports. No situation report was submitted as Mr. Kaipi was exclusively on land survey work.


(H.S. PEGG),
DISTRICT COMMISSIONER.

DESCRIPTION OF BLOCKS ON THE PARI, SISIFU, LAUIA AND IALAVA LAND.

Block one is on the east of block 34 and 150 metres north of Sisifu Creek. Point A¹ to point B¹ has a bearing of 59 degrees north and a distance of 496.6 metres. Point B¹ to point C¹ has a bearing of 145 degrees east and a distance of 130 metres. Point C¹ to point D¹ has a bearing of 239 degrees south and a distance of 428.6 metres. Point D¹ to point A¹ has a bearing of 325 degrees west and a distance of 130 metres.

Block two on the east of and adjacent to block one. Point A² to point B² has a bearing of 59 degrees north a distance of 428.6 metres. Point B² to point C² has a bearing of 145 degrees east a distance of 140 metres. Point C² to point D² has bearing of 239 degrees a distance of 417.8 metres. Point D² to point A² has a bearing of 325 degrees west a distance of 140 metres.

Block three east of and adjacent to block two. Point A³ to point B³ has a bearing of 59 degrees north a distance of 417.8 metres. Point B³ to point C³ has a bearing of 145 degrees east a distance of 140 metres. Point C³ to point D³ has a bearing 239 degrees a distance of 402.4 metres. Point D³ to point A³ has a bearing of 325 degrees west a distance of 140 metres.

Block four on the east of and adjacent to block 3. Point A⁴ to point B⁴ has a bearing of 59 degrees a distance of 402.4 metres. Point B⁴ to point C⁴ has a bearing of 145 degrees east a distance of 160 metres. Point C⁴ to point D⁴ has a bearing of 239 degrees south a distance of 390.1 metres. Point D⁴ to point A⁴ has a bearing of 325 degrees west a distance of 160 metres.

Block five is on the east of and adjacent to block 4. Point A⁵ to point B⁵ has a bearing of 59 degrees north a distance of 390.1 metres. Point B⁵ to point C⁵ has a bearing of 145 degrees east a distance of 160 metres. Point C⁵ to point D⁵ has a bearing of 239 degrees south, a distance of 517.6 metres. Point D⁵ to point A⁵ has a bearing of 325 degrees a distance of 160 metres.

Block six is on the east of and adjacent to block 5. Point A⁶ to point B⁶ has a bearing of 59 degrees north a distance of 517.6 metres. Point B⁶ to point C⁶ has a bearing of 145 degrees east a distance of 140 metres. Point C⁶ to point D⁶ has a bearing of 239 degrees south a distance of 593.5 metres. Point D⁶ to point A⁶ has a bearing of 325 degrees west a distance of 140 metres.

Block seven is on the east of and adjacent to block 6. Point A⁷ to point B⁷ has a bearing of 59 degrees north a distance of 593.5 metres. Point B⁷ to point C⁷ has a bearing of 145 degrees east a distance of 120 metres. Point C⁷ to point D⁷ has a bearing of 239 degrees a distance of 542.9 metres. Point D⁷ to point A⁷ has a bearing of 325 degrees a distance of 120 metres.

Block eight is on the east of and adjacent to block 7. Point A⁸ to point B⁸ has a bearing of 59 degrees north a distance of 542.9 metres. Point B⁸ to point C⁸ has a bearing of 145 degrees east a distance of 125 metres. Point C⁸ to point D⁸ has a bearing of 239 degrees south a distance of 537.6 metres. Point D⁸ to point A⁸ has a bearing of 325 degrees west a distance of 125 metres.

Block nine is on the east of and adjacent to block 8. Point A⁹ to point B⁹ has a bearing of 59 degrees north a distance of 537.6 metres. Point B⁹ to point C⁹ has a bearing of 145 degrees east a distance of 120 metres.

Point C⁹ to point D⁹ has a bearing of 239 degrees south a distance of 522.4 metres.
Point D⁹ to point A⁹ has a bearing of 325 degrees west a distance of 120 metres.

Block ten is on the east of and adjacent to block 9.

Point A¹⁰ to point B¹⁰ has a bearing of 59 degrees north a distance of 522.4 metres.
Point B¹⁰ to point C¹⁰ has a bearing of 145 degrees east a distance of 140 metres.
Point C¹⁰ to point D¹⁰ has a bearing of 239 degrees south a distance of 441.3 metres.
Point D¹⁰ to point A¹⁰ has a bearing of 325 degrees west a distance of 140 metres.

Block eleven is on the west of and adjacent to the community block.

Point A¹¹ to point B¹¹ has a bearing of 59 degrees north a distance of 517.6 metres.
Point B¹¹ to point C¹¹ has a bearing of 145 degrees east a distance of 160 metres.
Point C¹¹ to point D¹¹ has a bearing of 239 degrees south a distance of 517.6 metres.
Point D¹¹ to point A¹¹ has a bearing of 325 degrees west a distance of 160 metres.

Block twelve is on the west of and adjacent to block 11.

Point A¹² to point B¹² has a bearing of 59 degrees north a distance of 593.5 metres.
Point B¹² to point C¹² has a bearing of 145 degrees east a distance of 140 metres.
Point C¹² to point D¹² has a bearing of 239 degrees south a distance of 517.6 metres.
Point D¹² to point A¹² has a bearing of 325 degrees west a distance of 140 metres.

Block thirteen is on the west of and adjacent to block 12.

Point A¹³ to point B¹³ has a bearing of 59 degrees north a distance of 542.9 metres.
Point B¹³ to point C¹³ has a bearing of 145 degrees east a distance of 120 metres.
Point C¹³ to point D¹³ has a bearing of 239 degrees a distance of 593.5 metres.
Point D¹³ to point A¹³ has a bearing of 325 degrees west a distance of 120 metres.

Block fourteen is on the west of and adjacent to block 13.

Point A¹⁴ to point B¹⁴ has a bearing of 59 degrees a distance of 522.4 metres.
Point B¹⁴ to point C¹⁴ has a bearing of 145 degrees east a distance of 120 metres.
Point C¹⁴ to point D¹⁴ has a bearing of 239 degrees south a distance of 542.9 metres.
Point D¹⁴ to point A¹⁴ has a bearing of 325 degrees west a distance of 120 metres.

Block fifteen is on the west of and adjacent to block 14.

Point A¹⁵ to point B¹⁵ has a bearing of 59 degrees north a distance of 537.6 metres.
Point B¹⁵ to point C¹⁵ has a bearing of 145 degrees east a distance of 125 metres.
Point C¹⁵ to point D¹⁵ has a bearing of 239 degrees south a distance of 522.4 metres.
Point D¹⁵ to point A¹⁵ has a bearing of 325 degrees west a distance of 125 metres.

Block sixteen is on the west of and adjacent to block 15.

Point A¹⁶ to point B¹⁶ has a bearing of 59 degrees a distance of 441.3 metres.
Point B¹⁶ to point C¹⁶ has a bearing of 145 degrees a distance of 140 metres.
Point C¹⁶ to point D¹⁶ has a bearing of 239 degrees a distance of 537.6 metres.
Point D¹⁶ to point A¹⁶ has a bearing of 325 degrees west a distance of 140 metres.

Block seventeen is on the west of and adjacent to block 16.

Point A¹⁷ to point B¹⁷ has a bearing of 59 degrees north a distance of 522.3 metres.
Point B¹⁷ to point C¹⁷ has a bearing of 145 degrees east a distance of 120 metres.
Point C¹⁷ to point D¹⁷ has a bearing of 239 degrees south a distance of 441.3 metres.
Point D¹⁷ to point A¹⁷ has a bearing of 325 degrees west a distance of 120 metres.

Block eighteen is on the west of and adjacent to block 17.

Point A¹⁸ to point B¹⁸ has a bearing of 59 degrees north a distance of 473.9 metres.
Point B¹⁸ to point C¹⁸ has a bearing of 145 degrees east a distance of 130 metres.
Point C¹⁸ to point D¹⁸ has a bearing of 239 degrees south a distance of 522.3 metres.
Point D¹⁸ to point A¹⁸ has a bearing of 325 degrees west a distance of 130 metres.

Block nineteen is on the west of and adjacent to block 18.

Point A¹⁹ to point B¹⁹ has a bearing of 59 degrees north a distance of 462.1 metres.
Point B¹⁹ to point C¹⁹ has a bearing of 145 degrees east a distance of 120 metres.
Point C¹⁹ to point D¹⁹ has a bearing of 239 degrees south a distance of 437.9 metres.
Point D¹⁹ to point A¹⁹ has a bearing of 323 degrees west a distance of 120 metres.

Block twenty is on the north of and adjacent to blocks 9, 10 and 33 but on the top on the eastern ends. It has a bearing of 145 degrees east and a distance of 340 metres, and has a width of 228.8 metres on a bearing of 59 degrees north.

Block twenty-one is on the west of and adjacent to block 20.

Point A²¹ to point B²¹ has a bearing of 59 degrees north and a distance of 272.6 metres. Point B²¹ to point C²¹ has a bearing of 145 degrees east and a distance of 240 metres. Point C²¹ to point D²¹ has a bearing of 239 degrees south and a distance of 228.8 metres. Point D²¹ to point A²¹ has a bearing of 325 degrees west and a distance of 240 metres.

Block twenty-two is on the west of and adjacent to block 21.

Point A²² to point B²² has a bearing of 59 degrees north and a distance of 256 metres.
Point B²² to point C²² has a bearing of 145 degrees and a distance of 220 metres.
Point C²² to point D²² has a bearing of 239 degrees south and a distance of 272.6 metres. Point D²² to point A²² has a bearing of 325 degrees west and a distance of 220 metres.

Block twenty-three is on the west of and adjacent to block 22.

Point A²³ to point B²³ has a bearing of 59 degrees north and a distance of 229.1 metres. Point B²³ to point C²³ has a bearing of 145 degrees east and a distance of 240 metres. Point C²³ to point D²³ has a bearing of 239 degrees and a distance of 256 metres. Point D²³ to point A²³ has a bearing of 325 degrees west and a distance of 240 metres.

Block twenty-four is on the west of and adjacent to block 23.

Point A²⁴ to point B²⁴ has a bearing of 59 degrees north and a distance of 255.3 metres. Point B²⁴ to point C²⁴ has a bearing of 145 degrees east and a distance of 260 metres. Point C²⁴ to point D²⁴ has a bearing of 239 degrees south and a distance of 229.1 metres. Point D²⁴ to point A²⁴ has a bearing of 325 degrees west and a distance of 260 metres.

Block twenty-five is on the west of and adjacent to block 24.

Point A²⁵ to point B²⁵ has a bearing of 59 degrees north and a distance of 255.6 metres. Point B²⁵ to point C²⁵ has a bearing of 145 degrees east and a distance of 240 metres. Point C²⁵ to point D²⁵ has a bearing of 239 degrees south and a distance of 255.3 metres. Point D²⁵ to point A²⁵ has a bearing of 325 degrees west and a distance of 240 metres.

Block twenty-six is on the west of and adjacent to block 25.

Point A²⁶ to point B²⁶ has a bearing of 59 degrees north and a distance of 252.3 metres. Point B²⁶ to point C²⁶ has a bearing of 145 degrees east and a distance of 200 metres. Point C²⁶ to point D²⁶ has a bearing of 239 degrees south and a distance of 255.6 metres. Point D²⁶ to point A²⁶ has a bearing of 325 degrees west and a distance of 200 metres.

Block twenty-seven is on the west of and adjacent to block 26.

Point A²⁷ to point B²⁷ has a bearing of 59 degrees north and a distance of 193.2 metres. Point B²⁷ to point C²⁷ has a bearing of 145 degrees east and a distance of 200 metres. Point C²⁷ to point D²⁷ has a bearing of 239 degrees south and a distance of 252.3 metres. Point D²⁷ to point A²⁷ has a bearing of 325 degrees west and a distance of 220 metres.

Block twenty-eight is on the west of and adjacent to block 27.

Point A²⁸ to point B²⁸ has a bearing of 59 degrees north and a distance of 240.5 metres. Point B²⁸ to point C²⁸ has a bearing of 145 degrees east and a distance of 240 metres. Point C²⁸ to point D²⁸ has a bearing of 239 degrees and a distance of 193.2 metres. Point D²⁸ to point A²⁸ has a bearing of 325 degrees west and a distance of 240 metres.

Block twenty-nine is on the west of and adjacent to block 28.

Point A²⁹ to point B²⁹ has a bearing of 59 degrees north and a distance of 238.6 metres. Point B²⁹ to point C²⁹ has a bearing of 145 degrees east and a distance of 200 metres. Point C²⁹ to point D²⁹ has a bearing of 239 degrees south and a distance of 240.2 metres. Point D²⁹ to point A²⁹ has a bearing of 325 degrees and has a distance of 200 metres.

Block thirty is on the west of and adjacent to block 29.

Point A³⁰ to point B³⁰ has a bearing of 59 degrees north and a distance of 193.8 metres. Point B³⁰ to point C³⁰ has a bearing of 145 degrees east and a distance of 200 metres. Point C³⁰ to point D³⁰ has a bearing of 239 degrees south and a distance of 238 metres. Point D³⁰ to point A³⁰ has a bearing of 325 degrees west and a distance of 200 metres.

Block thirty-one is on the west of and adjacent to block 30.

Point A³¹ to point B³¹ has a bearing of 59 degrees and a distance of 193.8 metres.
Point B³¹ to point C³¹ has a bearing of 145 degrees and a distance of 240 metres.
Point C³¹ to point D³¹ has a bearing of 239 degrees and a distance of 193.8 metres.
Point D to point A has a bearing of 325 degrees and a distance of 240 metres.

Block thirty-two is on the west of and adjacent to block 19.

Point A³² to point B³² has a bearing of 59 degrees north and a distance of 299.9 metres.
Point B³² to point C³² has a bearing of 145 degrees east and a distance of 130 metres.
Point C³² to point D³² has a bearing of 239 degrees south and a distance of 193.8 metres.
Point D³² to point A³² has a bearing of 325 degrees west and a distance of 130 metres.

Block thirty-three is on the east of and adjacent to block 10.

The adjoining point A³³ to point B³³ has a bearing of 59 degrees north and a distance of 130 metres. Thence on a bearing of 210 degrees for a distance of 147.5 metres then turns on a bearing of 359 degrees a distance of 44.6 metres to the corner on the edge of the existing Kerema-Murua Road.

Block thirty-four is on the west of and adjacent to block 1 but east of the community block. Point A³⁴ to point B³⁴ has a bearing of 59 degrees north a distance of 458.3 metres. Point B³⁴ to point C³⁴ has a bearing of 145 degrees east a distance of 130 metres. Point C³⁴ to point D³⁴ has a bearing of 239 degrees south a distance of 496.6 metres. Point D³⁴ to point A³⁴ has a bearing of 325 degrees a distance of 130 metres.

POPULATION

Date of Census	Village	TOTALS (Excluding Absentees)				ABSENTEES (Resident outside Electorate)				Grand Total
		CHILD (Under 15 yrs)		ADULT		CHILD (Under 15 yrs)		ADULT		
		M	F	M	F	M	F	M	F	
22.6.72	LAKSHMI	9	11	8	10	-	-	-	-	38
24.6.72	TRAVI	15	6	6	10	-	-	1	1	39
25.6.72	MADE	24	14	17	18	1	-	1	-	75
26.6.72	KATTA	9	7	8	10	-	-	-	-	34
26.6.72	KIRATHA	43	23	33	32	-	-	-	-	131
26.6.72	KUDA	13	6	7	6	-	-	-	-	32
1.7.72	KIRATHALAKA	39	20	30	27	-	-	-	-	116
2.7.72	LAKSHMI	33	23	37	34	-	-	-	-	127
3.7.72	KUTALA	23	17	23	24	-	-	-	-	87
4.7.72	KOVLA	41	26	27	26	-	-	-	-	120
4.7.72	KODHA	49	31	28	25	-	-	1	-	134
6.7.72	KALINGA	60	64	55	56	-	-	3	-	238
7.7.72	KOTAPATI	15	16	17	19	-	-	-	-	67
		373	264	296	297	1	-	6	1	1238

JAW/JK

P.O. Box 2396 - NONEDOBU

67-2-2

13th September, 1972

The District Commissioner
Gulf District
KEREMA.

KEREMA PATROL NO. 6 - 1972/73

I acknowledge with thanks receipt of Situation Reports 1 to 6 arising out of the above patrol of the KABEROPE Census Division, together with the appropriate assessments as submitted by Mr. A.J. MEIKLE, Patrol Officer.

As you have mentioned, most of the material included in the 6 Situation Reports would have been better included in Mr. Meikle's Patrol Report.

The only Police Zone currently now operative in the Gulf District is Zone 1 which consists of Census Divisions 17, 18 and 20 (Vailala East Coast, Vailala West Coast and Kerema Bay). Outside of these Census Divisions, Field Officers may exercise their Police powers when necessary.

The supply of rucksacks in place of patrol boxes as standard patrol gear is still under consideration.

(C.J. PEARSON)
a/Secretary

100 60 - 2 - 26

PATROL REPORT

Report number: 7.72/73.

District: Gulf

Patrol conducted by: Joseph Kaipu

Area patrolled: Part Kerema Bay.

Duration of patrol: 28.8.72-20.9.72.

Last D.D.A. patrol: Patrol No.10

Last O.L.G. patrol:

Map reference: Fourmil; Wau
Milinch; Kerema

Objects of patrol: Resettlement Scheme (MAMURO)

Station: Kerema

Subdistrict: Kerema

Designation: Assistant Field Officer.

Personnel accompanying: Roseva Rovela.
Ino Tua.

Number of days: 11 days.

Total population of area:

Council area: Kerema Bay

House of Assembly Electorate: Kerema Open.

The District Commissioner,

District,

Gulf

In respect of this patrol, I attach

Field Officers Journal Folios 277 To 300, (✓)

Patrol Instructions, (✓)

The Report and my comments, (✓)

Area study, (-)

Updating of area study, (-)

Situation Reports No's 1- , (✓)

Patrol map, (✓)

DATE: 16/11/1972.

[Signature]
Assistant District Commissioner

A
The Secretary,
Department of the Administrator,
Division of District Administration,
KONEDOBU, Papua New Guinea.

In respect of this patrol, I attach

Area study, ()

Updating of area study, ()

Situation Report No's. 1- (✓)

..... ()

..... ()

District Headquarters assessment of

Patrol & Report.....

Above average

Average

Below average

Date: 25/11/1972.

[Signature]
District Commissioner

P.O. Box 2396, KONEBOSU

67-2-36

27th December, 1972

The District Commissioner
Culiv District
KEREMA

KEREMA PATROL NO. 7 OF 1972/73.

Reference your minute of 28th November, 1972.

I acknowledge with thanks receipt of Situation Report 1 arising out of the above patrol of the KONEBOSU Resettlement Centre, together with the appropriate assessments, as mandated by Mr. J. Kai, Assistant Field Officer.

The matter of eight n.m. films being made in a District to contain local identifiable content has been temporarily shelved because of lack of funds. It is not known when or if the proposal will be reinstated.

S.J. PEARSON
a/Secretary

PATROL REPORT

Report number: 10-7-73
 District: Gulf District
 Patrol conducted by: [Name]
 Area patrolled: [Area]
 Duration of patrol: 26-7-73 to 30-7-73
 Last D.D.A. patrol: 11-7-72 to 11-7-73
 Last O.L.G. patrol: 11-7-72 to 11-7-73
 Map reference: [Map]
 Objects of patrol: Control Tax Exemptions - Area
 Station: [Station]
 Subdistrict: [Subdistrict]
 Designation: [Designation]
 Personnel accompanying: [Personnel], Council Clerk
 Number of days: 5 patrol, 5 field day
 Total population of area: 5162
 Council area: [Council area]
 House of Assembly Electorate: Kororo open

The District Commissioner,

Gulf District,

In respect of this patrol, I attach

- Field Officers Journal Folios 11 To (✓)
- Patrol Instructions, (✓)
- The Report and my comments, (✓)
- Area study, (-)
- Updating of area study, (-)
- Situation Reports No's 1- (✓)
- Patrol map, (-)

Appendix 11

DATE: 30 / 1119 73.

Assistant District Commissioner

The Secretary,
 Department of the Administrator,
 Division of District Administration,
 KONE DOBU, Papua New Guinea.

In respect of this patrol, I attach

- Area study, ()
- Updating of area study, ()
- Situation Report No's. 1- (✓)
- ()
- ()

District Headquarters assessment of Above average
 Patrol & Report..... Average

Below average

Date: 25 / 12 / 19 73.

District Commissioner

JWK:SU

P.O. Box 2396
KONEDOU

67-2-61
J.W. Kent

14th March, 1973

The District Commissioner
Gulf District
KEREMA

KEREMA PATROL NO. 10 of 1972/73

Reference your minute of 23rd February, 1973.

I acknowledge with thanks receipt of Situation Reports 1 and 2 arising out of the above patrol of the KEREMA BAY Census Division, together with the appropriate assessments, as submitted by Mr. A.J. MEIKLE, Patrol Officer.

No specific comments are required in respect of the Situation Reports submitted by Mr. Meikle as they are adequately covered by the assessments by you and the Assistant District Commissioner.

C.G.L.

C.G. LITTLER
a/Secretary

PATROL REPORT

Station: *WAKARA* Population: *39000 approx*
 Subdistrict: *WAKARA* Council Area: *WAKARA*
 District: *WAKARA* House of Assembly Electorate: *WAKARA*
 Report No: *11 of 72/73* Map Reference: *-*
 Conducted by: *W. J. J. J.* Last Patrol: *7/1/73*
 Designation: *1. 1. 1. 1.* Objects of Patrol: *Explanation of S.P.P. also, general political education*
 Duration: *3 days 12/73 - 14/73*
 No. of Days: *3 days*
 Census Division: *TOARUPI*

The District Commissioner,
 District,

- In respect of this patrol, I attach
- Field Officers Journal Folios *55 To 56*, (✓)
 - Patrol Instructions, (✓)
 - The Report and my comments, ()
 - Area study, ()
 - Updating of area study, ()
 - Situation Reports Nos 1- , (✓)
 - Patrol map, ()

DATE: *17* 19 *73*

Assistant District Commissioner

Division of District Administration,
 KONEDOBU, Papua New Guinea.

- In respect of this patrol, I attach
- Area study, ()
 - Updating of area study, ()
 - Situation Reports Nos 1- , (✓)
 - No summary ADI 2* ()
 - ()

District Headquarters assessment of Above average
 Patrol & Report..... Average
Below average

Date: *17/7/73*

K. J. J. J.
 District Commissioner

The District Commissioner
Culf District
KEREMA

30th July, 1973.
67-2-103
R.G. Orwin
a/D.D.C.

67-2-9
10th July, 1973.

KEREMA PATROL NO. 11/1972-73

I acknowledge with thanks receipt of Situation Report 1 arising out of the above patrol of Part of TOARIPI Census Division, as submitted by Mr. B. LAMONT, a/D.G.L.C.

Situation Report has been referred to the Government Liaison Branch for information.

I note that neither the Assistant District Commissioner nor yourself commented on same as required.

W.P. Ryan
W.P. RYAN
a/Secretary



67-2-103
2

DEPARTMENT OF THE ADMINISTRATION
CHIEF MINISTER AND DEVELOPMENT ADMINISTRATION

Telegrams
Telephone 681-005
Our Reference 67-2-9
If calling ask for
Mr.

In Reply
Please Quote

KA/MH No.

District Office,
Kerema
Gulf District.

10th July, 1973

The Secretary,
Department of the Chief Minister
and Development Administration
KONEDOBU.

KEREMA PATROL REPORT No 11 - 1972/73

Attached please find a cover of the above Report together with
two copies of a Situation Report.

Please note that the Report was originally numbered 24, however
I have altered the number to 11 which was never used along the
line.

For your information only.

K. A. Brown
K.A. Brown for Am.
District Commissioner.

828 HQ

DOA 67.2.88

PATROL REPORT

Report number: 1 OF 1972/73

Objects of patrol: TO SURVEY A QUARTER OF THE DISTRICT

District: GULF

Station: _____

Patrol conducted by: V. KOROSI

Subdistrict: VERENA

Area patrolled: VERENA RAY CROSSING DIVISION

Designation: ASSISTANT FIELD OFFICER

Duration of patrol: 23/10 to 27/10, 30/10 to 31/10

Personnel accompanying: 2 LABORERS & 1 MOTORIST

Last D.D.A. patrol: _____

Number of days: 20 days

Last O.L.G. patrol: _____

Total population of area: 850 approx.

Map reference: _____

Council area: _____

House of Assembly Electorate: VERENA OPEN

The District Commissioner,
Gulf District,

In respect of this patrol, I attach

Field Officers Journal Folios / To 5, (✓)

Patrol Instructions, ()

The Report and my comments, (✓)

Area study, ()

Updating of area study, ()

Situation Reports No's 1- , ()

Patrol map, ()

DATE: 31 / 1 / 1973.

[Signature]
Assistant District Commissioner

The Secretary,
Department of the Administrator,
Division of District Administration,
KONEDOBU, Papua New Guinea.

In respect of this patrol, I attach

Area study, ()

Updating of area study, ()

Situation Report No's. 1- ()

..... ()

..... ()

District Headquarters assessment of

Patrol & Report.....

~~Above average~~

~~Average~~

✓ Below average

[Signature]

District Commissioner

Date: 4 / 6 / 73

The District Commissioner
Gulf District
KEREMA

11th July, 1973
67-2-88
P.G.Orwin
a/DDC

KEREMA PATROL NO. 12/1972-73.

Reference your Minute of 4th June, 1973

I acknowledge with thanks receipt of Patrol Report Jacket and documentation arising out of the above patrol of part of KEREMA BAY Census Division, as submitted by Mr. V. Borosi, Assistant Field Officer.

No further comment is required.

W. P. Ryan
W.P.RYAN
a/Secretary

The land is present used as hunting grounds and picnic where they get away for their own uses. There was a village in here, but have moved to MEI village so not

CHIEF MINISTER AND DEVELOPMENT ADMINISTRATION.

67-2-2

JIA/MHK.

XXXXXXXXXXXXXXXXXXXXXXXXXXXX

Sub-District Office,
KEREMA.

31st May, 1975.

District Commissioner,
District Headquarters,
KEREMA.C.D.

PATROL REPORT NO.12 OF 72/73.
Mr. V.ROROSI Assistant FIELD OFFICER.
BLUFF QUARRY INVESTIGATION.

Herewith the above for your records. Claim for
camping Allowance attached.

The report is six months overdue and is therefore
auctually useless.

Mr. Rorosi has been informed that his attitudes
towards his work must improve.

J.I. Abernethy Per MHK
(J.I. Abernethy)
a/Assistant District Commissioner.

cc Mr. Vitalis.

PATROL REPORT No. 12 OF 1972/73

Station.....KERUMA.....Officer Compiling.....V. BOBOSI.
 District.....GULE.....Subdistrict.....KERUMA
 Census Division.....KERUMA BAY.....L.G. Council.....KERUMA BAY.

(For recording of routine information not of a situation report nature, actionable at Subdistrict or District level, and of value to succeeding officers. No copy is required at Headquarters.)

Govt. Print.—1691/4000.—9.72.

(For further pages, use foolscap blanks.)

INTRODUCTION.

This report is submitted in respect of the patrol which scouted on the 23rd of October last year. The patrol was carried out at MIE BLUFF about 15 miles outside Kerema town and 3 miles west of MEI village. The patrol was conducted by the Officer Compiling here, two labourers and MIKS WANGU a Clerical Assistant for the Lands Department who accompanied the patrol only for ~~part~~ part time.

The prime purpose of the patrol was to carry out a survey ~~of~~ of a 50 acres block of lime stone as requested by the Public Works Department. The land will be used as supplier of limestone which will be smashed and used on the road. The particular road which the Government is interested in improving it by the lime stone is that one which lies between PETOI point and VAILALA river. This road has been previously cleared and dug out at some parts due to sharp point. Since then only some parts have been used and others like the one which lies between PETOI point and the BLUFF and a bit beyond that has not been used. The vehicles have been using the beach. The Administration has look into this and now she is going to improve the road again linking the KERUMA WALALAJA road. It is also planned that there will be barges (similar to the one at KARANA) put to carry vehicles and etc. across the Vailala river and Petoi point.

Discussions has been held with the MEI village people over the purchasing of the land. At the discussions it was pointed out what the Administration wants to do with the land. It was pointed out that the Administration will use the quarry to get limestone out of it and pour it on the road. Then the road will be use by the people themselves. They have agreed to give the land to the Administration but not selling it. As the land is not owned by a clan, group, or an individual person they have decide to LEASE it for the period of 20 years. Perhaps the reason for this is there are too ~~many~~ many in the village so they will need the land later after 20 years. Otherwise because the whole village have won the land through conquest so they do not want to sell the land too.

LAND & USES OF THE LAND.

The particular land surveyed here is originally the tip of the ridge which stretches from the mountains between the ARAINIRI plantation and OPAU areas. The land itself contains of lime stone and very little of good soil on the top and on the western end. The land is also raised up to approximately 200 feet above the sea level forming cliff on the side and plateau at the top with little hills scattered.

The land is present used as hunting grounds and place where they get items for their own uses. There was a village in here but have moved to MEI village so not

much improvement in the land.

CONCLUSION.

During this patrol none of the Villagers came to help in the surveying as the men were interested in getting pay before they could help us in the work. I have brought to their attention that the Administration is not doing this because of the Highlands Famine. So the work was left to us.

As our labourers were a hard working man we manage to get the work done as soon as possible.

R. H. S.

Assistant Field Officer.

PATROL REPORT

Report number: 13 - 72/73	Objects of patrol: Census, Political Education
District: Gulf	Station: Kerema
Patrol conducted by: K.A. WALLACE	Subdistrict: Kerema
Area patrolled: Upper Vailala C.D.	Designation: A.D.C. (Acting)
Duration of patrol: 8 days	Personnel accompanying: A.D.C. - A. Johnson
Last D.D.A. patrol:	Number of days: 8
Last O.L.G. patrol: NIL	Total population of area: 600
Map reference:	Council area: NIL
	House of Assembly Electorate: Kikori Open

The District Commissioner,
District,
GULF

In respect of this patrol, I attach	
Field Officers Journal Folios 16 To 18 ,	(/)
Patrol Instructions,	(-)
The Report and my comments,	(/)
Area study	(-)
Updating of area study,	(-)
Situation Reports No's 1— ,	(/)
Patrol map,	(-)

DATE: 7 / 11 19 72 .

[Signature]
Assistant District Commissioner

The Secretary,
Department of the Administrator,
Division of District Administration,
KONEDOBU, Papua New Guinea.

In respect of this patrol, I attach	
Area study,	()
Updating of area study,	()
Situation Report No's. 1—	(✓)
.....	()
.....	()
District Headquarters assessment of	Above average
Patrol & Report.....	Average
	Below average

Date: 15 / 11 / 19 72 .

[Signature]
District Commissioner

JD:LM

P.O. Box 2396
KONEDOBU

67-2-29

1st February, 1973

The District Commissioner
Gulf District
KEREMA

KEREMA PATROL NO.13 OF 1972/73

Reference your Minute of 15th November, 1972.

I acknowledge with thanks receipt of Situation Report 1 arising out of the above patrol of UPPER VAILALA Census Division, together with the appropriate assessments, as submitted by Mr. K.A. WALLACE, Assistant District Commissioner.

- Political education is best gained from the village people's personal experience of the political changes occurring in their country, tempered with advice and explanations in the course of political educational talks by patrolling officers. The people of the Upper Vailala unfortunately have little contact with the rest of Papua New Guinea, hence the task of political education in their area must of necessity be a slow and difficult one. As you say we can only persist with the resources available at our disposal.

C.C. Little
C.C. LITTLE
a/Secretary

124 67-241

PATROL REPORT

Report number: 1A 10 of 72/73
 District: KUPU
 Patrol conducted by: K.A. MAILAGE
 Area patrolled: KUPI
 Duration of patrol: 22/11/72 to 23/11/72
 Last D.D.A. patrol:
 Last O.L.G. patrol:
 Map reference:

Objects of patrol: LAND DISTURBANCE
 Station: KUPU
 Subdistrict: KUPU
 Designation: A.P.O.
 Personnel accompanying: A.P.O. J. KUPU
 Number of days: 2
 Total population of area:
 Council area: KUPU COUNCIL
 House of Assembly Electorate: KUPU.

The District Commissioner,
District,

KUPU

In respect of this patrol, I attach

Field Officers Journal Folios To ()
 Patrol Instructions, ()
 The Report and my comments, (/)
 Area study, (-)
 Updating of area study, (-)
 Situation Reports No's 1- (/)
 Patrol map, (-)

DATE: 29/ 11 72.

[Signature]
Assistant District Commissioner

The Secretary,
Department of the Administrator,
Division of District Administration,
KONEDOBU, Papua New Guinea.

In respect of this patrol, I attach

Area study, ()
 Updating of area study, ()
 Situation Report No's. 1- (/)
 ()
 ()

District Headquarters assessment of Above average
 Patrol & Report..... Average
 Below average

Date: 0/12/1972

[Signature]
District Commissioner

P.O. Box 2296, KOFI/BU

67-2-41

27th December, 1972

The District Commissioner
Gulf District
KROON

KEREMA PATROL NO. 14 OF 1972/73

Reference your minute of 6th December, 1972.

I acknowledge with thanks receipt of Situation Report 1 arising out of the above patrol of the Kaipi Census Division, together with the appropriate assessments, as submitted by Mr. K.A. Wallace, Assistant District Commissioner.

No comment is necessary as political education is a continuing process and some worthwhile results appear to have been achieved in the area visited.

S.J. PEARSON
a/Secretary

PATROL REPORT

Report number: 15 72/73
 District: *Wau*
 Patrol conducted by: *Joseph Kuper*
 Area patrolled: *Dist Kuper 10*
 Duration of patrol: *2-11-72 - 28-11-72*
 Last D.D.A. patrol: *2-11-72 - 5-11-72*
 Last O.L.G. patrol:
 Map reference:

Objects of patrol: *Business of interior of District*
 Station: *Wau*
 Subdistrict: *Wau*
 Designation: *U.S.O.*
 Personnel accompanying: *Stanley M. Hanna*
 Number of days: *1 day*
 Total population of area:
 Council area: *Kupi*
 House of Assembly Electorate: *Wau*

The District Commissioner,
District,

Wau

In respect of this patrol, I attach

Field Officers Journal Folios To	()
Patrol Instructions,	()
The Report and my comments,	()
Area study,	()
Updating of area study,	()
Situation Reports No's 1--	()
Patrol map,	()

DATE: *1/12/1972*

[Signature]
Assistant District Commissioner

The Secretary,
Department of the Administrator,
Division of District Administration,
KONEDOBU, Papua New Guinea.

In respect of this patrol, I attach

Area study,	()
Updating of area study,	()
Situation Report No's 1--	()
	()
	()

Above average
 Average
 Below average

Date: *6/12/1972*

[Signature]
District Commissioner

JAN:RW

P.O. Box 2396
KORORU

67-2-42

3rd January, 1973

The District Commissioner
Gulf District
KERUMA

KERUMA PATROL NO. 15-1972/73

Reference your minute of the 6th December, 1972.

I acknowledge with thanks receipt of notification of the above patrol of part of the KAIPI Census Division, as submitted by Mr. J. Kaipu, Assistant Field Officer.

S.J. FEARALL
a/Secretary

PATROL REPORT

Report number: 16-72/73
 District: Gulf
 Patrol conducted by: Mr. Joseph Kaipu
 Area patrolled: Kaipi Census Division
 Duration of patrol: 7.12.72-20.12.72
 Last D.D.A. patrol: 23-11-72-28.11.72
 Last O.L.G. patrol: 30.10.72-5.11.72.
 Map reference:

Objects of patrol: Survey of Central C/I. land.
 Station: Kerema
 Subdistrict: Kerema
 Designation: Assistant Field Officer
 Personnel accompanying: Stanley Ivara
 Maso Ako (T.P.O.)
 Number of days: 8
 Total population of area:
 Council area: Kaipi
 House of Assembly Electorate: Kerema Open.

The District Commissioner,
 District,

Gulf

In respect of this patrol, I attach

Field Officers Journal Folios 3/3 To 3/4,	(✓)
Patrol Instructions,	(x)
The Report and my comments,	(x)
Area study,	(x)
Updating of area study,	(x)
Situation Reports No's 1-4	(x)
Patrol map,	()

DATE: 9/1/1973

[Signature]
 Assistant District Commissioner

The Secretary,
 Department of the Administrator,
 Division of District Administration,
 Konedobu, Papua New Guinea.

In respect of this patrol, I attach

Area study,	()
Updating of area study,	()
Situation Report No's 1-4	()
Patrol map,	()
District Headquarters assessment of Patrol & Report	Above average Average Below average

Date: 1/1/1973

[Signature]
 District Commissioner

JAW:MKG

67-2-50

P.O. Box 2396
KONEDOBU

16th January, 1973.

The District Commissioner
Gulf District
KEREMA

KEREMA PATROL NO. 16 OF 1972/73.

Reference your Minute of the 10th January, 1973.

I acknowledge with thanks receipt of notification of the above patrol of the Kaipri Census Division, as submitted by Mr. J. Kaipu, Assistant Field Officer.

S.J. PEARSALL
a/Secretary

DDA 67-2.101
PATROL REPORT

Station: **KEREMA** Population:
 Subdistrict: **KEREMA** Council Area: **KAIPI**
 District: **GULF** House of Assembly Electorate: **KEREMA OPEN**
 Report No: **15B of 1972/73** Map Reference:
 Conducted by: **Mr. J. Kaipu P.O.** Last Patrol:
 Designation: **Accompanied by Mr Ako Maso T.P.O.** Objects of Patrol: **Survey of Central C/I land**
 Duration: **7-12-72 to 20-12-72**
 No. of Days: **8**
 Census Division: **Kaipi**

The District Commissioner,
 District,

In respect of this patrol, I attach

Field Officers Journal Folios 19 To 20	(✓)
Patrol Instructions,	()
The Report and my comments,	(✓)
Area study,	()
Updating of area study,	()
Situation Reports Nos 1— ,	()
Patrol map,	()

DATE: **29/6 1973**.

[Signature]
 Assistant District Commissioner

Division of District Administration,
 KONEDOBUBU, Papua New Guinea.

In respect of this patrol, I attach

Area study,	()
Updating of area study,	()
Situation Reports Nos 1— ,	()
.....	()
.....	()

District Headquarters assessment of
 Patrol & Report.....

Above average
 Average
 Below average

Date: **26/6 1973**.

[Signature]
 District Commissioner



The District Commissioner
Gulf District
KEREMA


23rd July, 1973
67-2-101
R.C. Orwin
a/D.D.C.

KEREMA PATROL NO. 16B - 1972/73

Reference your minute of 25th June, 1973.

I acknowledge with thanks receipt of Patrol Report Jacket and documentation arising out of the above patrol of part of KAIPI Census Division, as submitted by Mr. A. MASO, Trainee Patrol Officer.

Your comments have been noted.


W.P. RYAN
a/Secretary

(1)

XXXXXXXXXXXXXXXXXXXX
CHIEF SECRETARY FOR DEVELOPMENT ADMINISTRATION

DISC
651-037

DJ/bs /2243

District Office,
K.M.A.
Gulf District.

25th June, 1973.

~~Mr. A.O. Nase, F.I.C.,
Sub-District Office,
K.M.A.~~

RE: PATROL REPORT 16B KAIPU CENSUS DIVISION.

I have received your Patrol Report Numbered 1/1972 to 1973. Obviously this refers to the patrol you did with Mr. J. Kaipu to Kaipu Census Division on the Corrective Institutional land investigation. His Report is numbered 16/72-73. Why Mr. Kaipu's report should be received on 3rd January and yours almost 6 months later I do not know. There can be no acceptable reason and you are to ensure this does not happen again. This time your failure to submit the report within the required time was worse because the Report required from you was so short. If you read Joe Kaipu's Report you will see what I mean.

For you to say you do not know what number Mr. Kaipu's Patrol Report was given shows that you have not done the necessary research - you have not bothered to enquire verbally or search the Patrol Report files.

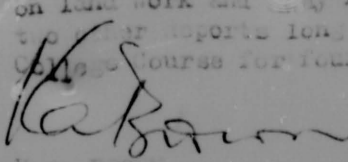
This was a special purpose patrol and your contact with the villagers small. Most patrols prime objects are to contact people in the villages, to tell them of the Government's work, to advance the people politically, economically and so on.

I hope future reports are more explicit than this one and submitted 4 days after the completion of the patrol.

K.A. Brown
District Commissioner.

c.c. Secretary,
Department of the Chief Minister
and Development Administration,
K.M.A.

No patrol instructions were issued to Mr. Nase, the patrol being entirely on land work and away from villages. Mr. Nase is currently submitting two patrol reports long overdue before he attends the Administrative College course for four months commencing 10th July.


K.A. Brown
District Commissioner.

00067.284

PATROL REPORT

Report number: No. 17 of 72-73

Objects of patrol: Land Investigation

District:

Station: KEREMA

Patrol conducted by: V. ROROSI

Subdistrict: KEREMA

Area patrolled: RAIPU C.D.

Designation: ASST. FIELD OFFICER

Duration of patrol: 8-1-73 - 16-2-73

Personnel accompanying: NIL

Last D.D.A. patrol: Malalaua Patrols

Number of days: 24 days

Last O.L.G. patrol:

Total population of area: -

Map reference:

Council area: Raipi

House of Assembly Electorate: Kerema.

The District Commissioner,
District,

In respect of this patrol, I attach

Field Officers Journal Folios	To	()
Patrol Instructions,		()
The Report and my comments,		()
Area study,		()
Updating of area study,		()
Situation Reports No's 1—		()
Patrol map,		()

DATE: / 19

Assistant District Commissioner

The Secretary,
Department of the Administrator,
Division of District Administration,
KONEDC/BU, Papua New Guinea.

In respect of this patrol, I attach

Area study,	()
Updating of area study,	()
Situation Report No's. 1—	()
.....	()
.....	()

District Headquarters assessment of
Patrol & Report..... Above average
Average

Below average

Date: 17/5/1973

District Commissioner

The District Commissioner
Gulf District
KEREMA

June 27th 1973
67-2-84
R.G. Orwin
a/D.D.C.

KEREMA PATROL NO. 17 of 1972/73

Reference your Minute of 17th May 1973.

I acknowledge with thanks receipt of Patrol Report Jacket and documentation arising out of the above patrol of Kaipi Census Division, as submitted by Mr. V. Horosi, Assistant Field Officer.

W.P. Ryan
W.P. RYAN
a/Secretary

PATROL REPORT No. 17 of 72/73.

Station..... **KEREMA** Officer Compiling..... **V. JOFOSI**
 District..... **GULF** Subdistrict..... **KEREMA**
 Census Division..... **KAIPI** L.G. Council..... **KAIPI**

(For recording of routine information not of a situation report nature, actionable at Subdistrict or District level, and of value to succeeding officers. No copy is required at Headquarters.)

Govt. Print.--1691/10000.--9.72.

(For further pages, use foolscap blanks.)

INTRODUCTION.

The prime purpose of conducting this patrol was to replace Mr. Joseph Kaipu, an Assistant Field Officer who was surveying the UAMAI Corrective Institution and has leave the work as his leave ended.

Talks over purchase of the land was done by John TELATE an Assistant Field Officer.

First attempt was a land which is suppose be very close to the main road and not far from Uamai village. Some now on the first week of surveying the people are not satisfied with selling the land to the Administration as they have made gardens and have got lots of economic trees growing in this land. So ill feelings and quarrel arise between the land owners and villagers who are using the land. This was brought to the D.C. (Mr. P. BOURAGA) attention so another attempt of purchasing a land some where amount the Kaipu Council was made discussions, was held in the UAMAI Village again and found that a man, TOVI MARAIVO FERREARU agreed to sell his land.

Immediately when the Administration was sure that the land owner was willing to sell his land arrangement was made and the surveying of the land was undergoing.

Two sides has been cut previously by Mr. Joseph and John Telek before I took over. This I surveyed new lines not containing from Joseph Kaipu's line. unfortunately the land was not surveyed to the limit which was requested that is 600 acres. The land owners were doubt that our traverse line might run into someone's land. To get ride of this the northern side was reduced as that was the part concern here. This give us only 230 hectares and it was still acceptable.

LAND.

The land surveyed here lies approximately 4 miles outside UAMAI and about two miles away from the Kerema Malalaua road. The Southern part touches the hill which stretches from SISIFU land just at the back of Kerema Town and ends somewhere at the back of KARAMA. Boundary mark dividing the SILO land and the UAMAI land is just along this ridge. Our survey line did not run on top of this hill as we were interested in cutting straight lines only. Should there will be extension of this Corrective Institution the Uamai land owners have agreed that the Administration can have this bit of land which lies between the SILO land that is

the top of the hill and the present survey line.

The top orgraphy of the land hilly with little creeks and three major ones AKERE, AMORA and SAVAORA, Amora the largest one of all and the land is named after it.

It is a rech aluvial soil but nobody is using it as his gardening spot. The major uses of this land is hunting spot. Hardly there is an improve ment been done in the land unless if the people want to claim for the black palms as they often use this for flooring.

CONCLUSION.

The labourers were active in their part in assisting me in the work and gives less problems during this patrol. The Problem which I found which affect the patrol in completing so early is pure chalty. They sometimes wake at 7 oclock which we have to eat breakfast and depart for the working spot. Very often we have to reach the spot between the times of 9 and 10 o'clock. We also knock off very early in order to reach the camp early and have our barth before dark.

The land investigation has been done by Mr Meikle a Patrol Officer.

Meikle

Assistant Field Officer.

D.D.A 67-9-65

PATROL REPORT

Report number: Kerema 18 of 1972/73. Objects of patrol: Land Investigation.
 District: Gulf Station: Kerema
 Patrol conducted by: A.J. Meikle Subdistrict: Kerema
 Area patrolled: Part Kaipi Census Div. Designation: Patrol Officer
 Duration of patrol: 6.2.73 - 27.2.73. Personnel accompanying: Vitalis Rorosi APO
 Last D.D.A. patrol: Number of days: 10 (broken period)
 Last C.L.G. patrol: Total population of area: 1202
 Map reference: Fournal of Wau Council area: Kaipi L. G. C.
 Milinch of House of Assembly Electorate: Kerema

The District Commissioner,
 GULF District,
 KEREMA

In respect of this patrol, I attach

Field Officers Journal Folios	35, 36, 38	(✓)
Patrol Instructions,		(✓)
The Report and my comments,		(✓)
Area study,		()
Updating of area study,		()
Situation Reports No's 1—		()
Patrol map,		()

DATE: 8/3/1973

[Signature]
 Assistant District Commissioner

The Secretary,
 Department of the Administrator,
 Division of District Administration,
 KONE DC BU, Papua New Guinea.

in respect of this patrol, I attach

Area study,	()
Updating of area study,	()
Situation Report No's. 1—	()
	()
	()

District Headquarters assessment of
 Patrol & Report

Above average
Average
Below average

Date: 15/5/1973

[Signature]
 District Commissioner

The District Commissioner
Gulf District
K. J. M. A.

15th May, 1973
67-2-65
J. N. Kent

Deputy District
Commissioner
67-2-14
15th March, 1973

KURUMI PATROL NO. 18 of 1972/73

I acknowledge with thanks receipt of the Patrol Report Jacket arising out of the above patrol of part of the KAIPI Census Division as undertaken by Mr. A. J. Weikle, Patrol Officer.

W. P. RYAN
a/Secretary

Discom
681-037

67-2-14/4464
Kerema P.A.18-72/73

15th March 1973

District Office
KEREMA
Gulf District

The Assistant District Commissioner
Sub District Office
KEREMA

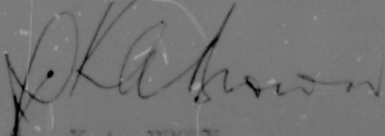
KEREMA PATROL REPORT NO.18 OF 1972/73 BY PATROL OFFICER A.J. MELKLE
NO PART OF KAITI CENSUS DIVISION, MALALUA SUB DISTRICT

Receipt of your 67-2-2 of 5th March, 1973, is acknowledged together with the abovementioned Report. The slackness of processing has been caused by a number of changes in Headquarters staff.

An average Report in which I consider the patrolling officer has been unnecessarily long-winded seeing that what the patrol achieved is well documented in the Report submitted under cover of your 28-3-73 of 7th March 1973.

What was required in the Report was that an Instruction had been issued to investigate a new Corrective Institution site out of Kerema town. This was necessary to allow a large area to be purchased to provide a central District Corrective Institution, and that once the Institution has been sited at the location investigated this would relieve severe land shortages in the town. This last fact Mr. Melkle has neglected to mention.

When may I expect the final Report referring to road access? Did Mr. Melkle complete this before proceeding on leave?


K.A. BROWN
District Commissioner

Discom
621-037

67-2-14/4464
Kerema P. A. 18-72/73

15th March 1973

District Office
KEREMA
Gulf District

The Assistant District Commissioner
Sub District Office
KEREMA

KEREMA PATROL REPORT NO. 18 OF 1972/73 BY PATROL OFFICER A.J. MEIKLE
TO PART OF KAIMI CENSUS DIVISION, MALALUA SUB DISTRICT

Receipt of your 67-2-2 of 5th March, 1973, is acknowledged together with the abovementioned Report. The slackness of processing has been caused by a number of changes in Headquarters staff.

An average Report in which I consider the patrolling officer has been unnecessarily long-winded seeing that what the patrol achieved is well documented in the Report submitted under cover of your 28-3-3 of 7th March 1973.

What was required in the Report was that an Instruction had been issued to investigate a new Corrective Institution site out of Kerema town. This was necessary to allow a large area to be purchased to provide a central District Corrective Institution, and that once the Institution has been sited at the location investigated this would relieve severe land shortages in the town. This last fact Mr. Meikle has neglected to mention.

When may I expect the final Report referring to road access? Did Mr. Meikle complete this before proceeding on leave?

K.A. Brown
K.A. BROWN
District Commissioner

cc: The Secretary
Division of District Administration

K.A. Brown
K.A. BROWN

A short special purpose patrol with no other matters requiring sitreps.

K.A. BROWN
District Commissioner

c.c. Mr. A.J. Meikle
Patrol Officer
KEREMA

For your information.

K.A. BROWN
District Commissioner



DEPARTMENT OF THE ADMINISTRATOR

Telegrams

Telephone

Our Reference

If calling ask for

Mr.

In Reply

Please Quote

N.S. 67-1-2

Sub-District Office
KEREMA, B.P.F. DISTRICT

5th February 1973

Mr. A.J. Meikle
Patrol Officer
KEREMA

PATROL INSTRUCTIONS - KEREMA PATROL No. 18/1973-73

As previously discussed please prepare to depart on a patrol to the Uamai/Silo area on the 5th February 1973.

The objects of the patrol are:


- (a) to carry out an investigation into the land for the new Corrective Institution;
- (b) supervise and assist Mr. V. Horosi, A.F.J., with the survey of the land.

Please ensure that both tasks are completed as soon as possible.

You are to remain at Uamai until the tasks are complete.

You can return to Kerema for weekends if you wish.

Your report is to be completed within seven days of your return.


N. WRIGHT

Assistant District Commissioner

PATROL REPORT

Report number: 19/73-73
 District: Milne Bay
 Patrol conducted by: Toanah, P. J. M.
 Area patrolled: Five Kororua, 1973
 Duration of patrol: 1.2.73-1.2.73
 Last D.D.A. patrol: Patrol No. 5
 Last O.L.G. patrol:
 Map reference:

Objects of patrol: LANS SWAYET-1, 2, 3, 4, 5
 Station: 10000
 Subdistrict: 100000
 Designation: Assistant Field Officer
 Personnel accompanying: Lina, Wawa
 Number of days: 2
 Total population of area:
 Council area: Teroma Bay
 House of Assembly Electorate: Teroma Open

The District Commissioner,

[Signature]
 District,

In respect of this patrol, I attach

Field Officers Journal Folios 40 To	(✓)
Patrol Instructions,	(✓)
The Report and my comments,	(✓)
Area study,	()
Updating of area study,	()
Situation Reports No's 1—	()
Patrol map,	()

DATE: 12/2 1973

[Signature]
 Assistant District Commissioner

The Secretary,
 Department of the Administrator,
 Division of District Administration,
 KONE DOBU, Papua New Guinea.

In respect of this patrol, I attach

Area study,	()
Updating of area study,	()
Situation Report No's. 1—	()
.....	()
.....	()

District Headquarters assessment of
 Patrol & Report.....

	Above average
	Average
	Below average

Date: 12/2 /1973

[Signature]
 District Commissioner

P.O. Box 2396
KONEDOBU.

67-2-56

27th February, 1973

The District Commissioner
Gulf District
KEREMA.

KEREMA PATROL NO.19 - 1972/73

Reference your minute of 13th February, 1973.

I acknowledge with thanks receipt of Patrol Report Jacket arising out of the above patrol of part of the KEREMA BAY Census Division, as submitted by Mr. JOSEPH KALPU, Assistant Field Officer.

C.G.S.
C.G. LITTLER
a/Secretary

DDA
67-80

PATROL REPORT

Report number: 20 of 1972 - 1973
 District: GULF.
 Patrol conducted by: BRIAN LAMONT.
 Area patrolled: part HANDEI/WIRITA/HANGCIA C.D.
 Duration of patrol: 15.3.73 to 20.3.73
 Last D.D.A. patrol: 10.12/73 March 73
 Last O.L.G. patrol:
 Map reference:

Objects of patrol: General Administration & Political Education.
 Station: KEREMA.
 Subdistrict: KEREMA.
 Designation: PATROL OFFICER.
 Personnel accompanying: INTERPRETER (TOM), CONST. Roy
 Number of days: TWELVE
 Total population of area: 11047
 Council area: NIL.
 House of Assembly Electorate: KEREMA.

The District Commissioner,
 District,
 Kerema

- In respect of this patrol, I attach
- Field Officers Journal Folios 31 To 37, (X)
 - Patrol Instructions, (X)
 - The Report and my comments, (X)
 - Area study, ()
 - Updating of area study, ()
 - Situation Reports No's 1-2, 3 (X)
 - Patrol map, ()
- Sheet 3 sent direct to D.C.

DATE: 6/4/73

Assistant District Commissioner

The Secretary,
 Department of the Administrator,
 Division of District Administration,
 KONE DOBU, Papua New Guinea.

- In respect of this patrol, I attach
- Area study, ()
 - Updating of area study, ()
 - Situation Report No's. 1-2 ()
 - Sheet 3 forwarded ()

District Headquarters assessment of
 Patrol & Report.....

Above average
 Average
 Below average

Date: 1/5/1973

District Commissioner

The District Commissioner
Gulf District
KEREMA

9th July, 1973.
67-2-80
R.G. Orwin
a/D.D.C.

KEREMA PATROL NO. 20/1972-73

Reference your Minute of 30th April, 1973.

I acknowledge with thanks receipt of Situation Reports 1 and 2 arising out of the above patrol of parts of HANDEI, WENEA and HANGOLA Census Divisions, together with the appropriate assessments, as submitted by Mr. B. LAMONT, Patrol Officer.

I note that appropriate action is being taken on matters raised in the Situation Reports.


I regret the delay in acknowledging this Report.

W.P. Ryan
W.P. RYAN
a/Secretary

c.c. Secretary,
Department of the Chief Minister
and Development Administration,
Post Office Box 2396,
KONEDOBU.

... Forwarded to you go Sitreps 1 and 2 entitled 'Political' and 'Political Education' respectively. Sitrep 3 entitled 'Medical and Health' was forwarded to you under cover of my comments dated 21st March.

The report shows political education in the Kaintiba area where it is much needed is being accelerated. It is planned to hasten this acceleration even further from now on.


K.A. BROWN
District Commissioner.

XXXXXXXXXXXXXXXXXXXX
XXXXXXXXXXXXXXXXXXXX

661-025

7-2-126/4349
Perona 1/8 2-7-73

District Office,
..... 19 1100.

30th April, 1973.

Assistant District Commissioner,
Sub District Office,
.....

RE: PERONA REPORT 20/1972-73 TO H.A. 1/ 200/10 21A 6/100
DIVISIONS (PERONA EACH) BY MR. R. LESONT, I.O.

Thank you for your comments on the above-mentioned Report. Mainly a political education patrol the Officer appears to have accomplished the objects of the patrol and continued with general administrative talks (also political education) in the area. My comments are:

It is better to use the correct term Influenza than 'flu - even Mr. Lesont's spelling of the abbreviation is incorrect. As you know as soon as the radio announcement was broadcast telling us there was Influenza in the Kaiti area, action was taken to ascertain if it had spread to Kaitiba, and if so to what extent. It was found that it had had a considerable impact in some villages and medical patrols from Kerema were dispatched in addition to those from Kaitiba to take remedial action.

The virus itself or through complications did cause a number of deaths in the Kaitiba area however, prompt action forestalled what possibly could have been a major epidemic.

The rate of political education in the Kaitiba area is being stepped up with another patrol by Mr. Lesont now under way supported by projector equipment and films from D.I. A. A. A. A body of 14 leaders is being brought down to Kerema on Government charter on Monday to see developments in the coastal Local Government areas and to have a sea trip if possible to Port Moresby or Daru.

An Avera report on a good patrol from Mr. Lesont. Camping Claim has been ruled and handed to the Officer.

R. Dawson
District Commissioner.

PATROL REPORT DDA 67. 2. 86

Report number: *Kororua No 21 (20/15)* Objects of patrol: *Constitutional*
 District: *Chuuk* Station: *Kororua*
 Patrol conducted by: *N. W. ...* Subdistrict: *Kororua*
 Area patrolled: *Kororua C.D.* Designation: *D.O. - 11 D.C.*
 Duration of patrol: *24/3 - 24/73* Personnel accompanying: *N/A*
 Last D.D.A. patrol: *June/July, 1972* Number of days: *11*
 Last O.L.G. patrol: *10/11* Total population of area: *10000*
 Map reference: *Fouemua - Wau* Council area: *1000*
 House of Assembly Electorate: *Kororua*

The District Commissioner,
Chuuk District,

In respect of this patrol, I attach

Field Officers Journal Folios To ,	(/)
Patrol Instructions,	()
The Report and my comments,	(/)
Area study,	(/)
Updating of area study,	()
Situation Reports No's 1--	(/)
Patrol map,	()

DATE: *14/5 1973*

[Signature]
 Assistant District Commissioner

The Secretary,
 Department of the Administrator,
 Division of District Administration,
 KONEDOBUI, Papua New Guinea.

N. W. ... Area Study

In respect of this patrol, I attach

Area study,	()
Updating of area study,	(/)
Situation Report No's. 1--	()
.....	()
.....	()
District Headquarters assessment of Patrol & Report.....	Above average Average Below average

Date: *21/5/1973*

[Signature]
 District Commissioner

POPULATION

Date of Census	Village	TOTALS (Excluding Absentees)				ABSENTEES (Resident outside Electorate)				Grand Total
		CHILD (Under 15 yrs)		ADULT		CHILD (Under 15 yrs)		ADULT		
		M.	F.	M.	F.	M.	F.	M.	F.	
1973										
2-3	1000000 Births Deaths	8	11	7	10	-	-	-	-	36
20-3	1100000 Births Deaths	35	19	35	32	-	-	-	-	121
7-3	1200000 Births Deaths	12	6	14	21	-	-	-	-	49
1-3	1300000 Births Deaths	16	6	6	7	-	-	-	-	35
1-3	1400000 Births Deaths	44	28	39	35	-	-	-	-	146
1-3	1500000 Births Deaths	1	7	7	5	-	-	-	-	33
29-3	1600000 Births Deaths	61	67	60	62	-	-	-	-	254
2-3	1700000 Births Deaths	25	17	18	21	-	-	-	-	81
31-3	1800000 Births Deaths	37	20	28	25	-	-	-	-	110
27-3	1900000 Births Deaths	39	29	26	28	-	-	-	-	121
26-3	2000000 Births Deaths	42	24	36	25	-	-	-	-	119
2-3	2100000 Births Deaths	23	13	21	18	-	-	-	-	75
29-3	2200000 Births Deaths	19	18	17	32	-	-	-	-	76
	BIRTH RATE	2.95%								Total 1256
	DEATH RATE	2.47%								
	NATURAL INCREASE	0.48%								

The District Commissioner
Gulf District
KABERPE.

10th July, 1973
67-2-86
R.C. Orwin
a/D.D.C.

KABERPE PATROL NO. 21 - 1972/73

Reference your 67-6-4/4625 of 21st May, 1973.

I acknowledge with thanks receipt of Patrol Report Jacket arising out of the above patrol of KABERPE Census Division, as submitted by Mr. S. WRIGHT, Assistant District Commissioner.

Your comments have been noted.

W. P. Ryan
W.P. RYAN
L/Secretary



DEPARTMENT OF THE ADMINISTRATOR
CHIEF MINISTER AND DEVELOPMENT ADMINISTRATION

Telegrams DISCON
Telephone 681-035
Our Reference
If calling ask for
Mr.

In Reply
Please Quote

KAT/bs No. 67-6-4/4625
KEREMA P.R. No. 21 of 72/73

District Office,
KEREMA,
Gulf District.

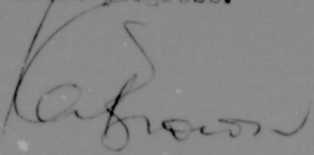
21st May, 1973.

Secretary,
Department of the Chief Minister
and Development Administration,
KONEDOBU.

KEREMA PATROL REPORT NO. 21 of 1972/73

Further to my 67-6-4/4551 of 1st May, 1973.

... Attached are amended census figures. I regret the Area Study was not compiled as Mr. Wright was transferred to Tari while the patrol was in progress.


K.A. BROWN
District Commissioner.

DDA 67.2.93
PATROL REPORT

Report number: Kerema. 22/72-73	Objects of patrol: Survey of C.I.B. access road.
District: Gulf	Station: Kerema
Patrol conducted by: JOSEPH KAIPU. A.F.O.	Subdistrict: Kerema
Area patrolled: Part Kaipi C/Division.	Designation: Assistant Field Officer.
Duration of patrol: 9.4.73-19.4.73 (5 days)	Personnel accompanying: Nil.
Last D.D.A. patrol: 6.2.73-27.2.73	Number of days: 5 days.
Last O.L.G. patrol:	Total population of area: 1202
Map reference: FOURMIL: WAU MILINCH: KEREMA.	Council area: Kaipi .L.G.C.
	House of Assembly Electorate: KEREMA OPEN.

The District Commissioner,
Gulf District,

In respect of this patrol, I attach

Field Officers Journal Folios 463 To 473,	(✓)
Patrol Instructions,	(✓)
The Report and my comments,	(✓)
Area study,	()
Updating of area study,	()
Situation Reports No's 1—	(✓)
Patrol map,	()

DATE: 28/5/1973.

[Signature]
Assistant District Commissioner

The Secretary,
Department of the Administrator,
Division of District Administration,
KONEDOBU, Papua New Guinea.

In respect of this patrol, I attach

Area study,	()
Updating of area study,	()
Situation Report No's. 1—	(✓)
.....	()
.....	()
District Headquarters assessment of Patrol & Report.....	Above average ✓ Average Below average

[Signature]
Date: 4/6/1973.

[Signature]
District Commissioner

The District Commissioner
Gulf District
KEREMA

11th July, 1973.
67-2-93
R.G. Orwin
a/D.D.C.

KEREMA PATROL NO. 22/1972-73

Reference your Minute of 4th June, 1973.

I acknowledge with thanks receipt of Situation Report 1 arising out of the above patrol of part of KAIPI Census Division, together with the appropriate assessments, as submitted by Mr. J. KAIPI, Assistant Field Officer.

Mr. KAIPI appears to have used a good example in getting the message across to the people although it is not usual for an Assistant Field Officer to carry out political education duties.

W.P. Ryan
W.P. RYAN
a/Secretary

File 67-2-2

Dept. of The Chief Minister.,
Sub District Office,
KEHEVA.

7th April, 1973.

Mr. J. Kaipu,
Assistant Field Officer,
Sub District Office,
Keheva.

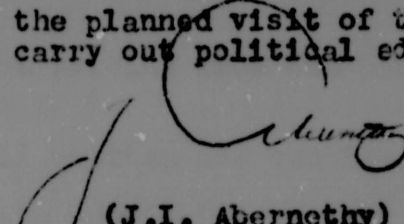
Dear Joseph,

Patrol No 22 of 72/73 - Corrective Institution
Access Road - Silo - Investigation

As discussed please prepare yourself to patrol to the
proposed site of the Corrective Institution Access Road Site
near Silo.

You are to complete a full Land Investigation Report and
also a patrol report on completion of your patrol.

Please also advertise the planned visit of the Constitu-
tional Planning Committee and carry out political education talks
whenever possible.


(J.I. Abernethy)
a/ Assistant District Commissioner

67-2-2
J.I.A.

Sub District Office,
Korema,
Gulf District.

28th May, 1973

The District Commissioner,
District Headquarters,
KIREMA


Subject : PATROL REPORT No 22 of 1972/1973
Mr. J. Kaipu - Assistant Field Officer
PROPOSED COLLECTIVE INSTITUTION ACCESS ROAD

Enclosed please find the above mentioned report plus
claim for Camping Allowance.

The Investigation Report arising from the patrol has been
forwarded under separate cover.

The report has been well written and concise.

I apologise for the late submission to your office however
I have just arrived back from patrol.


(J.I. Abernethy)

A/ Assistant District Commissioner.

cc Mr. J. Kaipu,
Patrol Post,
Kaintiba.

Encl @

PATROL REPORT No. 22/72-73

Station.....Kereka..... Officer Compiling.....J. J. Hill
 District.....Kereka..... Subdistrict.....1
 Census Division.....Kereka..... L.G. Council.....Kereka

(For recording of routine information not of a situation report nature, actionable at Subdistrict or District level, and of value to succeeding officers. No copy is required at Headquarters.)

(For further pages, use foolscap blanks.)

Govt. Print.—1792/40,000.—5.72.

INCIDENTS:

This patrol was mounted to conduct a survey of access road to link up with the new Central Corrective Institution site with the Kereka - Alalaua road. The new Central Corrective Institution site had been marked and all necessary documents been prepared. See patrol report number 18/72-73.

The patrol departed Kereka Station for site in the Kereka Census division of the Alalaua Sub-district per Administration vehicle at 1030 hours in the fore noon. The village was deserted when the patrol arrived. With a strength of only two labourers the patrol then set up tent and ready to carry out the work the next day. In the afternoon the landowner by the name of Kuria Kari approached the patrol to have discussions about the land that he is willing to sell to the administration for the construction of access road. He also informed the patrol that he was quite willing to sell the piece of land for the purpose of putting in the access road to link up the new Central Corrective Institution with the main road. The patrol has commenced with the marking of this land. The plan has now been drawn up showing the portion of land been purchased for the construction of the access road to the new Central Institution site and purchase documents are now been processed.

LAND:

The land is fairly flat as one sees from the Kereka - Alalaua road, though it is cut by slow flowing water beds where concrete pipes will have to be placed to drain the water. In the hinterland we have the hills rising up to the ridge which runs right through to the estate. The road runs along these hills to the top of the ridge thence runs along the ridge then it turns northwards along another smaller branch of ridge till it connects up with the southern boundary of the new Central Institution site. The vegetation of the land is mid-height small to medium crowned hill forest, with textured soils and overlying some carbonaceous limestone. The land is some 3 - 4 hundred metres away from the quarry turn off.

PEOPLE:

The people weren't helpful to the patrol as they have no interest at all to work together with the patrol. A handful of the people are employed by P.O.D. on the road gangs in order to earn some income, but most people are subsistence farmers, who supplied the patrol with fresh food and vegetables. The landowners referred the patrol that they would give wood if the goverment pays them for the cutting of the bushes. The patrol told them that a payment system is wrong as this is our country we must help each other and work together for the good of our Country. The patrol worked with the strength of two labourers, then more labourers came up

DDA
67.2.81

PATROL REPORT

Station: KUREMA	Population: 11800
Subdistrict: KUREMA	Council Area: NONE
District: GULF	House of Assembly Electorate: KUREMA OPEN
Report No: 23 of 1972/73	Map Reference: -
Conducted by: BRIAN LA MONT	Last Patrol: No. 20 of 1972/73
Designation: GOVT. LIAISON OFFICER	Objects of Patrol: POLITICAL EDUCATION GENERAL ADMINISTRATION
Duration: 17.4.73 - 1.5.73	
No. of Days: 15 DAYS (Field)	
Census Division: HANDEI/WETA PART	

The District Commissioner,
Cult District,

- | | |
|---|-------|
| In respect of this patrol, I attach | |
| Field Officers Journal Folios 41 To 45, | (/) |
| Patrol Instructions, | (/) |
| The Report and my comments, | (✓) |
| Area study, | () |
| Updating of area study, | () |
| Situation Reports Nos 1-5, | (✓) |
| Patrol map, | () |
| <i>APPENDIX A</i> | (✓) |

DATE: 8 / 5 1973 .

J. C. Kennedy
Assistant District Commissioner

Division of District Administration,
KONEDOBU, Papua New Guinea.

- | | |
|-------------------------------------|-------|
| In respect of this patrol, I attach | |
| Area study, | () |
| Updating of area study, | () |
| Situation Reports Nos 1-5, | (✓) |
| | () |
| | () |

District Headquarters assessment of	Above average
Patrol & Report.....	Average
	Below average

Date: 10 / 5 / 19 73

J. C. Kennedy
District Commissioner

The District Commissioner
Gulf District
KERUMA

9th July, 1973.

67-2-81
R.G. Orwin
a/D.D.C.

KERUMA PATROL NO. 23/1972-73

Reference your Minute of 10th May, 1973.

I acknowledge with thanks receipt of Situation Reports 1 to 5 arising out of the above patrol of parts of HANDEI and WENYA Census Divisions, together with the appropriate assessments, as submitted by Mr. B. LAMONT, Government Liaison Officer.

I note that action is being taken as required on matters raised in the Situation Reports.

I endorse your remarks in respect of the prompt submission of the Report by Mr. LAMONT.

The delay in acknowledging this Report is regretted.

W.P. Ryan
W.P. RYAN
a/Secretary

XXXXXXXXXXXXXXXXXXXXXXXXXXXX
CHIEF MINISTER AND DEVELOPMENT ADMINISTRATION

DISCOM
681-035

K.A./bc /4097
KERENA F.R.No. 23/72-73

District Office,
KERENA.....S.D.

1st day, 1973.

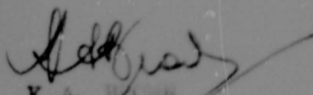
Assistant District Commissioner,
Sub District Office,
KERENA.

KERENA PATROL REPORT NO. 23 of 1972/73.

Receipt of the above report is acknowledged. It was pleasing to receive a report written a week of the patrol being completed.

Mr. Larent takes a real interest in his job and this in itself produces the best results.

It is obvious he was able to correct some misconceptions of the people. A valuable patrol and I am pleased to note a follow up is planned.


K.A. B. OUN
District Commissioner.

c.c. Secretary,
Department of the Chief Minister
and Development Administration,
KORORORU.

c.c. C.I.C.,
KALINYISA

c.c. Mr. Larent,
KERENA.