

NATIONAL ARCHIVES & PUBLIC RECORDS SERVICES
OF PAPUA NEW GUINEA

PATROL REPORTS

DISTRICT: SIHIGHLANDS

STATION: KAGUA

VOLUME No: 173

ACCESSION No: 496.

1973 - 1974

ISBN: 9980 - 910 - 67 - 4

Printed by/for the National Archives of Papua New Guinea,
PORT MORESBY - 1992

Sole Custodian: National Archives of Papua New Guinea.

Papua New Guinea Patrol Reports

Digitized version made available by



Copyright: Government of Papua New Guinea. This digital version made under a license granted by the National Archives and Public Records Services of Papua New Guinea.

Use: This digital copy of the work is intended to support research, teaching, and private study.

Constraints: This work is protected by the U.S. Copyright Law (Title 17, U.S.C.) and the laws of Papua New Guinea. Use of this work beyond that allowed by "fair use" requires written permission of the National Archives of Papua New Guinea. Responsibility for obtaining permissions and any use and distribution of this work rests exclusively with the user and not the UC San Diego Library.

Note on digitized version: A microfiche copy of these reports is held at the University of California, San Diego (Mandeville Special Collections Library, MSS 0215). The digitized version presented here reflects the quality and contents of the microfiche. Problems which have been identified include misfiled reports, out-of-order pages, illegible text; these problems have been rectified whenever possible. The original reports are in the National Archives of Papua New Guinea (Accession no. 496).

PATROL REPORT OF: KAGUA - SHIGHLANDS

ACC. NO: 496

VOL. NO: 18

1973 - 1974

NUMBERS OF REPORTS: 14

| REPORT NO. | FOLIO | OFFICER CONDUCTING PATROL | | AREA PATROLLED | MAPS/PHOTOS | PERIOD OF PATROL |
|------------|-------------|---------------------------|----------------|----------------|------------------------------------|---------------------|
| 1 | 1-1973/74 | 1-2 | C. A. Youngs | ADP | FOURNIL KUTUBU | 24/7/73 - 31/7/73 |
| 2 | 2-1973/74 | 1-3 | R. A. Cox | PO | MILINCH ERAVE - FOURMIL KUTUBU | 17/7/73 - 1/8/73 |
| 3 | 3-1973/74 | 1-3 | R. A. Cox | PO | PT KARI - TIBURU | 13/8/73 - 7/9/73 |
| 4 | 5-1973/74 | 1-20 | C. A. Youngs | APO | KUARE C/DIVISION | 30 days |
| 5 | 7-1973/74 | 1-8 | M. TERINA | PO | KERABI / TBIMBERIGI | 6/1/74 - 4/2/74 |
| 6 | 1-1973/74 | 1-8 | C. A. Youngs | APO | KUARE C/DIV | 15/10/73 - 7/11/73 |
| 7 | 8-1973/74 | 1-3 | R. A. Cox | PO | ALL CID except WEST & EAST KAGUA. | 21/10/73 - 19/12/73 |
| 8 | 9-1973/74 | 1-3 | R. A. Cox | PO | WEST SUGU - SOUTH KAGUA | 2/1/74 - 1/2/74 |
| 9 | 11-1973/74 | 1-3 | T. B. NA'AWI | PO | EAST SUGU CENSUS DIVISION | 11/2/74 - 19/2/74 |
| 10 | 12A-1973/74 | 1-3 | R. A. Cox | PO | PARI KARI - TIBURU CENSUS DIVISION | 11/3/74 - 15/3/74 |
| 11 | 12B-1973/74 | 1-3 | T. B. NA'AWI | ADP | EAST SUGU CID | 4/3/74 - 23/3/74 |
| 12 | 14-1973/74 | 1-3 | R. W. POA | ADP | MENDO AREA (EAST KAGUA) | 2/3/74 - 5/4/74 |
| 13 | 15-1973/74 | 1-3 | C. WARRILLOW | ADP | KARI - TIBURU | 2/3/74 - 2/4/74 |
| 14 | 17-1973/74 | 1-3 | J. N. L. PALMA | ADP | KUARE CENSUS DIVISION | 8/4/74 - 26/4/74 |
| | | | | | | |
| | | | | | | |
| | | | | | | |
| | | | | | | |
| | | | | | | |
| | | | | | | |
| | | | | | | |
| | | | | | | |
| | | | | | | |
| | | | | | | |
| | | | | | | |
| | | | | | | |
| | | | | | | |
| | | | | | | |

KAGUA

1973 - 1974

Report Nos 1, 2, 3, 5, 7A, 7B, 8, 9, 11, 12A, 12B, 14, 15, 17.

809 67 - 15 - 4

PATROL REPORT

Report number: **KUARE PATROL NO. 1**
 1973/74
 District: **SOUTHERN HIGHLANDS**
 Patrol conducted by: **C.A. YOUNG**
 Area patrolled: **KARI/TIBURU**
 Duration of patrol: **24/7/73 to 31/7/73**
 Last D.D.A. patrol: **APRIL 1973**
 Last O.L.G. patrol:
 Map reference: **FORMIL KUTUBU**

Objects of patrol: **Economic Development**
Political Education
 Station: **KUARE**
 Subdistrict: **KAGUA**
 Designation: **ASSIST. PATROL OFFICER**
 Personnel accompanying: **CONST 1/c PAKIO (PART)**
Ipa Karpisa-Interpreter,
 Number of days: **7 Days**
 Total population of area: **3000**
 Council area: **KAGUA LOCAL GOVERNMENT COUNCIL**
 House of Assembly Electorate: **KAGUA -ERAVE.**

The District Commissioner,
 S.H. District,
 MENDI

- In respect of this patrol, I attach
- Field Officers Journal Folios 7 To 9, (X)
 - Patrol Instructions, ()
 - The Report and my comments, (X)
 - Area study, ()
 - Updating of area study, ()
 - Situation Reports No's 1-- 2, 3, 4 & 5 (X)
 - Patrol map, ()

DATE: 14 / 8 1973

[Signature]
 Assistant District Commissioner

The Secretary,
 Department of the Administrator,
 Division of District Administration,
 KONEDOBUBU, Papua New Guinea.

- In respect of this patrol, I attach
- Area study, ()
 - Updating of area study, ()
 - Situation Report No's. 1- 2, 3, 4 & 5 (✓)
 - Patrol jacket* (✓)
 - ()
 - District Headquarters assessment of
 Patrol & Report.....

✓ Above average
 Average
 Below average

Date: 31 / 8 1973

[Signature]
 District Commissioner

The District Commissioner
Southern Highlands District
MENDI

→ 12th September, 1973
67-15-4

KAGUA PATROL NO. 1 of 1973-74

I acknowledge with thanks receipt of Situation Reports 1 to 5 arising out of the above patrol of KARI/TIBUNI Census Division, together with the appropriate assessments, as submitted by Mr. C.A. Young.

Situation Reports have been distributed to appropriate Headquarters' Branches for information and any action required.

Please inform the Assistant District Commissioner at KAGUA that Patrol Report numbers are allocated only on a Sub-District or Patrol Post basis. Therefore "KIANE" is not acceptable, and "KAGUA" should have been used.

W.P. Kian

W.P. KIAN
a/Secretary

PATROL REPORT

| | |
|--|--|
| Report number: 2-73/74 | Objects of patrol: Supervision roadwork - general administration. |
| District: Southern Highlands | Station: Kagua |
| Patrol conducted by: R.A. COX | Subdistrict: Kagua |
| Area patrolled: West Sugu & Sth. Kagua | Designation: Patrol Officer |
| Duration of patrol: 17/7 - 1/8/75 C/D | Personnel accompanying: A.D.C. - 30/7, 31/7, 1/8 |
| Last D.D.A. patrol: | Number of days: 15 days 12 nights |
| Last O.L.G. patrol: | Total population of area: |
| Map reference: Milinch Erave Fourmil Kutubu | Council area: Kagua |
| | House of Assembly Electorate: Kagua/Erave |

The District Commissioner,
Southern Highlands District,
MENDI.

In respect of this patrol, I attach

| | |
|--|-------|
| Field Officers Journal Folios 74 To 79 , | (X) |
| Patrol Instructions, | (X) |
| The Report and my comments, | (X) |
| Area study, | () |
| Updating of area study, | () |
| Situation Reports No's 1-3 , | (X) |
| Patrol map, | () |

DATE: 14, 8 1975

[Signature]
Assistant District Commissioner

The Secretary,
Department of the Administrator,
Division of District Administration,
KONEDOBU, Papua New Guinea.

In respect of this patrol, I attach

| | |
|-----------------------------|-------|
| Area study, | () |
| Updating of area study, | () |
| Situation Report No's. 1- 3 | (✓) |
| <i>Jacob</i> | (✓) |
| | () |

| | |
|-------------------------------------|---------------|
| District Headquarters assessment of | Above average |
| Patrol & Report..... | ✓ Average |
| | Below average |

Date: / /19 .

[Signature]
District Commissioner

The District Commissioner
Southern Highlands District
MUSI

2nd October, 1973.

67-15-5

B. J. Hume

District Officer
(Projects)

67-3-7

14th September, 1973.

KAGUA PATROL NO. 2 OF 1973/74

I acknowledge with thanks receipt of Situation Reports 1 to 3 arising out of the above patrol of WEST SUDU and SOUTH KAGUA Census Divisions, together with the appropriate assessments, as submitted by Mr. R.A. GOK.

Situation Reports have been distributed to appropriate Headquarters' Branches for information and any action required.

W.P. Hume
W.P. HUME
a/Secretary

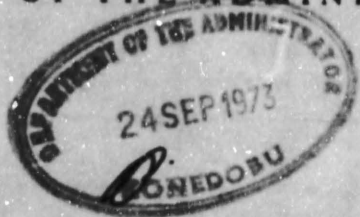


DDA 67-15.5

①

DEPARTMENT OF THE ADMINISTRATOR

Telegrams
Telephone 67-3-7
Our Reference
If calling ask for WVR/PJP
Mr.



In Reply
Please Quote
No.

Department of the Chief Minister and Development Administration,
MENDI.

September 14, 1973.

The Secretary,
Department of the Chief Minister
and Development Administration,
KONEDOBU.

PATROL REPORT - KAGUA NO. 2/73-74

... Please find enclosed the ^{above} Patrol Report jacket and Situation Reports Nos. 1-3,
for your attention.

D.J. Clancy
D.J. CLANCY
District Commissioner

PATROL REPORT

| | |
|--|--|
| Report number: 3-73/74 | Objects of patrol: Roadwork on Kagua-Brave road. |
| District: Southern Highlands | Station: Kagua |
| Patrol conducted by: R.A. Cox | Subdistrict: Kagua |
| Area patrolled: Pt. Kari/Tiburu | Designation: Patrol Officer |
| Duration of patrol: 13/8 - 7/9/73 broken | Personnel accompanying: G. Warrillow ADO 30-31/8/73 |
| Last D.D.A. patrol: | Number of days: M. Davies ADO 22-19 nights |
| Last O.L.G. patrol: | Total population of area: 3-5/9/73 |
| Map reference: | Council area: Brave |
| | House of Assembly Electorate: Kagua/Brave |

The District Commissioner,
Southern H'lds District,
PNDI.

In respect of this patrol, I attach

| | |
|---|-------|
| Field Officers Journal Folios 86 To 87, | (X) |
| Patrol Instructions, | (X) |
| The Report and my comments, | () |
| Area study, | () |
| Updating of area study, | () |
| Situation Reports No's 1- 3 , | (X) |
| Patrol map, | () |

DATE: / 19

Assistant District Commissioner

The Secretary,
Department of the Administrator,
Division of District Administration,
KONEDOBU, Papua New Guinea.

In respect of this patrol, I attach

| | |
|-----------------------------|-------|
| Area study, | () |
| Updating of area study, | () |
| Situation Report No's. 1- 3 | (✓) |
| | () |
| | () |

| | |
|-------------------------------------|--------------------------|
| District Headquarters assessment of | Above average |
| Patrol & Report..... | Average |
| | Below average |



J. K. Namari
District Commissioner

Date: 19/4/1974

DEPARTMENT OF THE CHIEF MINISTER AND DEVELOPMENT ADMINISTRATION

P.O. Box 2396

KONEDOBU

Papua New Guinea

Ref. : 67-15-32

Date : 30/5/74

The District Commissioner
Southern Highlands District
P.O. Box 101.....
MINDI.....

RE : ..KASA.....PATROL NO.....3.....OF 1973/74.
CONDUCTED BY MR.....B.A. JOE.....
TO : ..FT. KARI/TIBURN.....CENSUS DIVISION.

... I acknowledge with thanks receipt of:-

- Situation Report Nos...1, 2.....
together with assessments. These have been distributed
to appropriate Headquarters' Branches for information
and any action required.

~~XX~~

W. P. MOAN
s/Secretary

DDA 67.15.32

DEPARTMENT OF THE ADMINISTRATOR

File No. 67-3-1
Date Received
If different from
File No.



Department of the Chief Minister
Land Development Administration
KONEDOBU

24th April, 1974

The Secretary,
Department of the Chief Minister
Land Development Administration,
KONEDOBU

PATROL REPORTS - SOUTHERN HIGHLANDS

Enclosed please find the following reports:

WARI

- 1 of 1973/74 Jacket - SP No. 1.
- 2 of 1973/74 Jacket - SP No. 1.
- 3 of 1973/74 Jacket - SP No. 1-2.
- 4 of 1973/74 Jacket - SP No. 1.
- 5 of 1973/74 Jacket - SP No. 1.
- Area Study North Pacific
- Area Study PULERO.
- 8 of 1973/74 Jacket - SP No. 1.

NIFA

- 4 of 1973/74 Jacket - SP No. 1-3.

WOMO

- 1 of 1973/74 Jacket - SP No. 1-2.
- 2 of 1973/74 Jacket - SP No. 1.

KAGUA

- 6 of 1972/73 Jacket.
- 7 of 1973/74 Jacket - SP No. 1-3.
- 5 of 1973/74 Jacket - Area Sandy Area.
- 7 of 1973/74 Jacket.
- 8 of 1973/74 Jacket - SP No. 1-2.
- 11 of 1973/74 Jacket.

J. E. K...
District Commissioner

Blurred Document

PATROL REPORT

Report number: 53 of 1973/74
 District: SOUTHERN HIGHLANDS
 Patrol conducted by: O.A. YOUNG
 Area patrolled: KUARE CENSUS DIVISION
 Duration of patrol: Broken period August September 30 days
 Last D.D.A. patrol: July 1973
 Last O.L.G. patrol:
 Map reference:

Objects of patrol: Area Study/Routine Admin. Economic Development
 Station: KUARE
 Subdistrict: KAGUA
 Designation: ASSISTANT PATROL OFFICER
 Personnel accompanying: IPA KAPEA (Interpreter)
 Number of days: 30 days
 Total population of area: 3545
 Council area: KAGUA
 House of Assembly Electorate: KAGUA/ERAWE

The District Commissioner,
 S.H.
 M. (S.H.) District,

In respect of this patrol, I attach

| | |
|----------------------------------|-------|
| Field Officers Journal Folios To | () |
| Patrol Instructions, | () |
| The Report and my comments, | () |
| Area study, | (X) |
| Updating of area study, | () |
| Situation Reports No's 1— | () |
| Patrol map, | () |

DATE: 8/2/1974

[Signature]
 Assistant District Commissioner

The Secretary,
 Department of the Administrator,
 Division of District Administration,
 KONE DOBU, Papua New Guinea.

In respect of this patrol, I attach

| | |
|-------------------------------------|---------------|
| Area study, | (X) |
| Updating of area study, | () |
| Situation Report No's. 1— | () |
| | () |
| | () |
| District Headquarters assessment of | Above average |
| Patrol & Report..... | Average |
| | Below average |



Date: 12/12/1974

[Signature]
 District Commissioner

Blurred Document

POPULATION

| Date of Census | Village | TOTALS (Excluding Absentees) | | | | ABSENTEES (Resident outside Electorate) | | | | Grand Total |
|-------------------|------------|---------------------------------|-----|-------|-----|--|----|-------|----|-------------------------|
| | | CHILD (Under 15 yrs) | | ADULT | | CHILD (Under 15 yrs) | | ADULT | | |
| | | M. | F. | M. | F. | M. | F. | M. | F. | |
| | | | | | | | | | | |
| SEPT. 1973 | | | | | | | | | | |
| | Agu | 27 | 33 | 41 | 36 | | | 8 | | 145 |
| | Ita | 69 | 63 | 94 | 88 | | | 26 | | 340 |
| | Taguanda | 104 | 106 | 85 | 109 | | | 30 | | 434 |
| | Kubia | 31 | 48 | 70 | 57 | | | 32 | 1 | 239 |
| | Kalabele | 48 | 58 | 67 | 72 | | | 21 | | 266 |
| | Mabire | 43 | 50 | 47 | 64 | | | 15 | | 219 |
| | Waruanda | 94 | 93 | 134 | 140 | | | 35 | | 496 |
| | Kuwi | 48 | 56 | 73 | 90 | | | 14 | | 281 |
| | Laboko | 67 | 59 | 84 | 83 | | | 35 | | 328 |
| | Konoko | 9 | 12 | 15 | 19 | | | 1 | | 56 |
| | Kilibimi 1 | 46 | 58 | 84 | 79 | | | 14 | | 281 |
| | Kilibimi 2 | 11 | 16 | 21 | 25 | | | 21 | | 84 |
| | Tindani | 23 | 34 | 49 | 43 | | | 8 | | 157 |
| | Fulabi | 36 | 42 | 59 | 66 | | | 16 | | 219 |
| | | 656 | 728 | 923 | 971 | | | 276 | | 3545 |
| | | | | | | | | | | 3545 3655 |

94
 157
 219
 3545
 3655
 2555

M

DEPARTMENT OF THE CHIEF MINISTER AND DEVELOPMENT ADMINISTRATION

P.O. Box 2396

KONEDOBU

Papua New Guinea

Ref. : 67-18-29

Date : 28/5/74

The District Commissioner
Southern Highlands District
P.O. Box 101.....
JUNE.....

RE :... JUNE.....PATROL NO..... 3.....OF 1973/74
CONDUCTED BY MR..... C.A. JUNE.....
TO :..... JUNE.....CENSUS DIVISION.

... I acknowledge with thanks receipt of:-

- ~~.....~~
- ~~.....~~
- ~~.....~~
- ~~.....~~
- Area Study ~~.....~~ re-compilation. -

W.P. Gray
W.P. GRAY
s/Secretary

DDA 67.5.29

DEPARTMENT OF THE CHIEF MINISTER AND DEVELOPMENT ADMINISTRATION

Telegrams
Telephone 673-1
Our Reference
Writing set for AN/EL



Department of the Chief Minister and Development Administration, KONEDOBU, S.H.D.

24th April, 1974.

The Secretary,
Department of the Chief Minister and Development Administration,
KONEDOBU.

PATROL REPORTS - SOUTHERN HIGHLANDS.

Enclosed please find the following reports:

MARI

- 1 of 1973/74 Jacket - SP No. 1.
- 2 of 1973/74 Jacket - SP No. 1.
- 3 of 1973/74 Jacket - SP No. 1-2.
- 4 of 1973-74 Jacket - SP No. 1.
- 5 of 1973/74 Jacket - SP No. 1.
- Area Study North Pacific
- Area Study PUIWERO.
- 8 of 1973/74 Jacket - SP No. 1.

NILPA

- 4 of 1973/74 Jacket - SP No. 1-3.

KOLO

- 1 of 1973/74 Jacket - SP No. 1-2.
- 3 of 1973/74 Jacket - SP No. 1.

KAGUA

- 2 of 1972/73 Jacket.
- 3 of 1973/74 Jacket - SP No. 1-3.
- 5 of 1973/74 Jacket - Area Study Area.
- 7 of 1973/74 Jacket.
- 8 of 1973/74 Jacket - SP No. 1-2.
- 11 of 1973/74 Jacket.

J. K. Nombri
District Commissioner.

Blurred Document

AREA STUDY

KUARE CENSUS DIVISION

A. Introduction

The Kuare Census Division is administrated from Kuare Administrative Centre - 14 miles East of Kagua and has its beginning at Ita, which is 10 miles from Kagua Sub-District Office, and connected by an all weather, four wheel drive vehicular road which continues as far as Pulaberi in the Kari/(Tiburu Census Division. The Census Division has its eastern border at Palabi village 20 miles from Kagua.

The Division covers an area of approximately 48 square miles and contains fourteen (14) census units. It's population numbers 3545. It is bordered by the Iaro River and Pangia Sub-District to the North and to the South by Kerega range (7261'), however the Laboko group is situated in a separate valley behind this range. To the East are a small group of Wiru speakers, who originated from Pangia and belong to the Kari/Tiburu Census Division. The East Kagua Census Division lies to the West. Neither of these two have natural boundaries.

Kuare River, from which the Census Division takes its name is the main stream in the area. Small creeks from Kerega Range form gulleys running across the main valley and all water flows into the Kuare valley, where the the stream flows underground, finally flowing into the Iaro River at a point some four miles downstream. To the North of the main valley at its Western end, the Iobena valley lies between the Iaro River whilst to the South the ridge name changes to Kubia.

The topography, generally is similar to other Census Divisions in the Sub-District. Rolling hills separated by sharp deep gulleys. The area to the north - east is bordered by an inaccessible gorge through which the Iaro River has cut its path. The altitude varies from 5500' to 7260' - (Mount Kerega - area survey map).

The vegetation consists mainly of pitpit, kunai grass and large areas of general scrub land, especially close to streams and gulleys. The Census Division has no large areas of fertile land available. The top soils are thin and heavily leached with heavy red clays underneath. Generally, timber is scarce and is found only on the upper reaches of the gullied ridges. These trees include, Beech, oak, socalyptus (Robusta) and Casurine pines. The area contains numerous outcrops of limestone, some of which have been partly decomposed. There are however, ample areas of arable land available for the smaller type (say five acres) of rural economic development.

The climate is typical of that of the New Guinea Highlands, with usually sunny mornings and stormy thunderous, wet afternoons and evenings. No definite rainfall figures are available for this Census Division over the last 12 months, however it is thought that the rainfall here would be slightly greater than Kagua. This season, the area has had ample rainfall and no soil problems as in 1972 have been experienced. Temperatures range from a mean maximum of 80 degrees F. to a minimum of 45 degrees F.

Blurred Document

- 2 -

At present, there is one main road running through the Census Division. This road was constructed by the village people in 1969/1971. All villages have ready access to this road, except, Laboko, Kuwi, Taguanda.

At the present time there is a feeder road being constructed to Laboko from Kuare Administrative Centre. This road should be completed by February, 1974. The main road is a rough rocky all weather road suitable to four wheel drive vehicles only. Motor bikes can be used however, riders mainly confine their route to walking tracks located on either side of the road. From Kuare Administrative Centre, which has no Administration Transport, it takes 1½ hours to travel the 14 miles by Toyota and 1¼ hours by motor bike. As can be seen the road is far from satisfactory in terms of privately purchased vehicles.

The only airstrip at present functioning in the area is the one at Kagua. This is an all-weather category "B" strip, quite adequate for the Sub-Districts needs. There is another being constructed, 10 miles east from Kuare Administration Centre at an Evangelical Bible Mission, Parabiri. This strip should be completed within the next six months and will service mission needs only.

First contact with the area came with the initial administrative Patrols, originating from Erave, Mendi or Kutubu, in the mid fifties in this Sub-District. Kagua Patrol Post was established in April 1957 with Erave as its Sub-District Headquarters. In October 1961, Kagua became the Sub-District Headquarters. Since 1962, at least one patrol a year has visited this Census Division. In August 1972, the writer, was placed on permanent service at Kuare, and an Administration Centre established. Therefore over the last 12 months the people have had a continuing contact with Government Officers. Prior to the establishment of this centre, the people had little sense of belonging to the Kagua Sub-District as they were infrequently visited and aligned themselves more with the Pangia Sub-District. However over the last 12 months, changes in the people are evident although by no means complete. The majority still seek legal, medical, economic and social advice from the representative of the Administration, at every available opportunity. Thus attitudes of the people towards the Government are favourable however with the coming Political changes an awareness of their own inadequacies regarding things like economic development etc, is creating a little uneasiness, which has become noticeable.

The people are basically conservative, and whilst accepting the benefits of western culture, still remain drawn to all acceptable traditional ways of life. However the people are slowly beginning to accept progressive change on an individual level, and this is needed before the area becomes economically viable.

At present time the area is completely free from cargo cults or similar type movements.

Population - Distribution and Trends

Population figures of respective villages are attached. These remained stable with an increase of 3%. Infant mortality rate has been relatively low, being less than 2%.

a) Approximately 26% of village men aged between 16 and 30 have migrated out of their respective villages and have travelled to either plantation in the Highlands or to coastal areas in search of job opportunities. This has become a factor in the slow development of the area as the labour supply has been drained. Many of these young men, return to their villages with a distaste for village life and a reluctance to join in community affairs. Although a large amount of money finds its way back to the villages, the skills achieved and knowledge gained is rarely used at the village level. Most are content to relax in their villages, and continue in their traditional ways. Those with initiative are usually so hampered by the others in the community, that they once again leave for places where prospects are brighter.

By the end of 1974 the road from Mt. Hagen, to Ialibu and Kagua will be upgraded and it can be expected that further large numbers will make use of this, to go further afield. Many clans have combined or are talking about combining to purchase business cars, and one already discussing an exodus to Lae, and Highlands areas. With the people's changing attitude, this could be a means of showing village leaders, what villagers in other areas have done, and what they themselves can achieve as here there is ample land available for development.

b) All villages in the Kuare Census Division are within relatively easy access to the vehicular road previously described. Those that are not actually on the road have reasonable walking tracks. These tracks are better than those encountered in other census divisions in the Sub-District. When the road to Laboko has been completed a road link to the East Sugu and Kari/Tiburu Census Division would be feasible, however perhaps not practicable at this stage of development. Refer to the map enclosed for details of roads and tracks. Walking time from the furthest village to Kagua is 6 hours hard walking.

c) Social Groupings

a) Many sub-clans have been formed within the basic clan group, thus rendering the clan as a group not socially binding. Some sub-clan have formed allegiances to other village groups. These allegiances have a history back-dated to the years of tribal warfare.

Therefore the sub-clan is the only ^{large} unit which can be regarded as socially stable. Occasionally it is evident that animosity exists between individuals of one rest house group.

b) The functional social unit is a lineage.

c) The language pattern is uniform throughout the Kuare Census Division and is the "Kewa" dialect which is spoken throughout the Kagua Sub-District, excluding the Eastern section of the Kari/Tiburu Census Division where "Wiru" is spoken. This language is common to the Pangia Sub-District. Pidgin, the lingua franca is spoken throughout the Census Division by an estimated 3% of the male population and 10% of the female population. (Should be other way around).

d) The following is a list of village groups, indicating allies and enemies. Some of these groups are of course allied to groups in other neighbouring Census Divisions.

| <u>Village</u> | <u>Allies</u> | <u>Enemies</u> |
|-----------------|---|---|
| Agu | Ita Taguanda Waruanda Tindane Mabire Kilibimi | Kubia Kalabali Kuwi Konoko Mabire Kilibimi No 1 Kilibimi No 2 Tindane Pulabi Laboko |
| Ita | Agu Taguanda? Waruanda? Laboko | Kubia Kalabele Kuwi Konoko Mabire Kilibimi 1 Kilibimi 2 Tindane Pulabi Laboko |
| Taguanda | Ita Agu Waruanda Kuwi Mabire Konoko Kilibimi Tindane Pulabi Laboko | Kubia Kalabele Kuwi Konoko Mabire Kilibimi 1 Kilibimi 2 Tindane Pulabi Laboko |
| Kubia ? | Waruanda ? Laboko Konoko Kalabele Kilibimi Tindane Pulabi Laboko | Ita Taguanda Agu Kalabele Konoko Mabire Kilibimi 1 Kilibimi 2 Tindane Pulabi Laboko |
| Kalabele | Konoko Kuwi Kilibimi 1 Kilibimi 2 Tindane Pulabi Laboko | Ita Kubia Taguanda Agu |
| Konoko | Kalabele Kuwi Mabire Kilibimi 1 Kilibimi 2 Tindane Pulabi Laboko | Ita Kubia Taguanda Agu |

| <u>Village</u> | <u>Allies</u> | <u>Enemies</u> |
|-----------------------|---|---------------------------------|
| Mabire | Kalabele Kawi Konoko Kilibimi 1 " 2 Tindane Pulabi Laboko | Ita Kubia Taguanda Agu |
| Kuwi | Mabire Konoko Kalabele Kilibimi 1 " 2 Tindane Pulabi Laboko | Ita Kubia Taguanda Agu |
| Kilibimi No. 1 | Kuwi Mabire Konoko Kilibimi No. 2 Kalabele Tindane Pulabi Laboko | Ita Kubia Taguanda Agu |
| Kilibimi No. 2 | Kuwi Mabire Konoko Kilibimi 1 Tindane Pulabi Laboko | Ita Kubia Taguanda Agu |
| Tindane | Kuwi Mabire Konoko Kalabele Kilibimi 1 " 2 Pulabi Laboko | Ita Kubia Taguanda Agu |
| Pulabi | Kuwi Mabire Kalabele Kilibimi 1 " 2 Laboko | Ita Kubia Taguanda Agu |

These groups live together in a tense harmony. The Census Division has one major land dispute as well as several minor ones. The major land dispute is between the Taguanda population and the Kalabele population. However with support from respective allies, the Census Division has virtually been split down the middle. Small outbreaks of squabbling occur frequently and can be virtually all traced back to problems over land. This subject will be dealt with further in the Area Study.

e) In this Census Division, there is a great deal of social intercourse between neighbouring groups. For example, most

groups in the Kari/Tiburu Census Division have close affiliations with the Kalabeli/Kilibimi groups, whilst the Ita/Taguanda/Agu clans are closely aligned with Pawabi/Kuare Lombo groups in the West Kagua Census Division. Also all groups in the Kuare Census Division fraternise socially with groups in both Ialibu and Pangia Sub-Districts. Kubia/Waruanda groups are affiliated with Wagiapunta, Pule, and Arabea clans in the East Sugu Census Division.

d) LEADERSHIP

a) The undermentioned are the current village leaders in the Kuare Census Division.

| <u>Village</u> | <u>Name</u> | <u>Age</u> |
|----------------|----------------|------------|
| Agu | IANOPEA ALUPIA | 40 |
| Ita | PAINIA PATA | 36 |
| Taguanda | Tami Logo | 42 |
| Kubia | NARI IBULELI | 45 |
| Waruanda | KOLABU SEKA | 35 |
| Laboko | KANGU KARABERA | 45 |
| Kawi | AIPAI WAPA | 40 |
| Mugiri | TOKORO XIAPA | 35 |
| Konoko | NAGIA WA'IO | 35 |
| Kilibimi 1 | PEPENA TAGB | 35 |
| Kilibimi 2 | DIABBO LOMBAT | 26 |
| Tindane | ALAPEA NAGI | 30 |
| Polabi | WARA MULE | 30 |

b) The abovementioned men have had no formal education and only three can speak and understand pidgin fluently. Four of these men have been to Highland or Coastal labour camps and one has worked.

Leadership status is hereditary, however, although all these men are pro development and Administration, they neither have the necessary drive or backing of the people and be completely successful as leaders.

c) These are no real indications that the village leader may be separated by a younger, more progressive man, as the younger person does not have the necessary respect that is required. Also there are very few young men who either seek leadership or would know what to do with this power if it became available to them.

e) LAND TENURE AND USE

a) Inheritance amongst these groups of people is patrilineal, and is worked on a Sub-clan basis. All land is owned by the sub-clan as a whole and all members of the clan have usufructory rights to any part of the land. However, normally the subclan divides its land amongst individuals. Each son is given a certain amount of land when he becomes of age, until all land is accounted for. If a man does not have any sons, his land will pass to his brother's sons, Land is not individually owned and no individual can actually dispose of land.

Each group also has an area of ground which can be closed as the sing-sing ground. Clan members have areas for building houses and small gardens, allotted to them, however it is forbidden to build or work on actual sing-sing ground.

Women do not have ownership rights and their rights are only usufructory.

b) The Administration has purchased 30 acres of village land, where the Kuare Administrative Centre is situated.

The people themselves have no comprehension of tenure conversion and they find the idea a little hard to grasp, however, several villagers have suggested this as a means to overcoming major land disputes. However the other groups involved disagreed rather violently with the idea. The only other area purchased by the Administration is 8 acres situated at Tindane. This is leased to the Capuchin Mission for 99 years and as yet the final purchase has not been completed. Except for a church and a mission house, there is no development on this land whatsoever.

c) Cash cropping has only just commenced in this Census Division on a communal basis. This is following on extensive program of talks at all villages on economic development in the form of coffee planting. Communal projects are being established at all village centres. These are mainly based on a mixture of individual and communal holdings. It is anticipated that with the support of D.A.S.P. each village in the area will have from 5 to 40, acre coffee plots producing within four years. There are no instances of group or communal effort being applied to individually owned land.

As well as coffee, there are three well established Cattle projects at Ita, Taguanda and Kalabele. These projects are communally owned and worked and this method is the only really successful way these people can develop their area economically at this stage.

f) Literacy

a) Kuare Primary School teaches to Standard V this year and has the following enrollments.

Std. 1 Std. 11 Std. 111 Std. IV (2 Std. V)

Male

Female

b) There are very few adults in this Census Division who are literate or semi-literate in the vernacular or in the lingua franca, or English as can be seen from the following table.

| <u>Village</u> | <u>No. of Literates</u> | <u>Adults</u> | <u>Pidgin</u> | <u>Vernacular</u> |
|----------------|-------------------------|---------------|---------------|-------------------|
| Agu | | | 1 | - |
| Ita | | | - | - |
| Taguanda | | | - | - |
| Kubia | | | - | - |
| Kalabele | | | - | - |
| Kuwi | | | 1 | 1 |
| Kenoko | | | - | - |
| Mabire | | | - | - |
| Kilibimi | 1 | | 1 | - |
| " | 2 | | 1 | - |
| Tindane | | | 4 | - |
| Pulabi | | | - | - |
| Laboko | | | - | - |

c) There are no persons from this area who have or are at the moment receiving what might be termed as a higher education. During 1974, Kuare Primary School will have standard 6 for the first time, so it is optimistically hoped that at least 30% of these pupils will reach High School.

d) There are no persons resident in the area who are away receiving higher education, either in Australia or in the Territory.

e) With the commencement of Radio Southern Highlands, a marked increase in interest has been shown in most villages. However there is no interest taken in newspapers except for the widespread use of smoking muruk tobacco. The following is a list of radios in the Census Division.

| <u>Village</u> | <u>No. of Radios</u> |
|----------------|----------------------|
| Agu | - |
| Taguanda | 1 |
| Kubia | - |
| Ita | - |
| Kalcbele | 1 |
| Waruanda | 2 |
| Konoko | - |
| Kuwi | 1 |
| Kilibini 1 | - |
| " 2 | - |
| Tindani | - |
| Fulabi | - |

(G) Standard of Living

a) All houses in the Kuare Census Division are built with native materials following traditional lines. However nails and hinges are more frequently used especially by the younger members of the community. Also these men are building larger houses, better finished with larger ceilings.

Pit Latrines are in standard use throughout the area, and these are regularly inspected by Patrols.

European type clothing is widespread and mainly due to the young men returning from either Highland areas on the coast. Often these men purchase clothing for other members of their families. This clothing mainly goes unwashed and could be a source of disease especially to older folk.

Knives, plates, blankets and mugs are owned by most families as well as at least one steel axe and bush knife.

b) The staple diet is sweet potato, supplemented by taro, sugar, pitpit and such newly introduced crops as corn, cabbage, potato, sweet onions, pumpkin, tomatoes, cucumbers. Foultry is slowly being introduced and pork and poultry are eaten approximately every two months. The people in this Census Division have become avid beef eaters and whenever a steer is killed locally, the meat is sold extremely quickly.

There are 35 locally owned trade stores and these supply need commodities as fish (tin) meat, salt, sugar, tobacco and rice. These foods comprise as little as 10% of the peoples diet. With the introduction of the Kuare Administration Centre, closely stores are becoming more sophisticated selling items such as tin milk, milo and certain items of clothing.

c) Kuare Administrative Centre

The Kuare Administrative Centre is well situated at the old Kuare village, where the Administration has purchased some 35 acres of plateau type land. This was purchased some in 1969 and was followed by the construction of a Primary School, an aid post and in 1971 an A.R.D.O. post was established by D.A.S.F.

In August, 1972 an Assistant Patrol Officer was permanently posted to the centre with the purpose of establishing an Administrative Centre. After 13 months the centre includes the following:- A Patrol Officers Residence, (a large bush material home) with an assistant Patrol Officer residing therein. An interpreter's home, a policeman's home. As well as this a permanent materials home for the A.R.D.O. and two other large bush material houses for D.A.S.F. and Department of Forestry labourers. Two other bush material houses cater of sundry, temporary station staff such as, tractor drivers, carpenters and general visitors. These are three permanent material homes in which five teachers reside, as well as two bush material homes which cater for the remaining two. Five large classrooms have been constructed and the school can adequately cope with up to standard 6 classes.

A permanent material aid post has been constructed, with the orderly living in an adequate best material home. As well as this, a hospital (bush materials) has been build and female patients.

A Forestry nursery and forestry project has been completed and is working successfully. Villagers in the Census Division can obtain shade trees and timber trees free of charge, through this service.

As well as this the school as an excellent pig project, controlled by teaching staff, students and the Parents Association, with the assistance of the D.A.S.F. representatives based at Kuare. (A.R.D.O. and two labourers). A fish pond has been redug and this is close to the pig project. A water race recently completed, with supply the station with fresh running water from a mountain stream approximately 1/2 mile away, fills the fish pond at will and also supplies the pig project. Compos heaps have been established on the station and these are being used as examples to the people. A peanut project has been commenced, and this will supplement the pigs diet when the expensive item of meatmeal becomes hard to get.

A full sized soccer oval has been built at the school play ground as well as a volley ball court and two basketball courts. On Saturday afternoon, a soccer competition is conducted by station staff and is patronised well by the younger village members. This sports afternoon follows the morning market day which is attended by up to 800 villagers and has a turnover of approximately \$400.00.

A community hall building has been erected for meetings of the Women's club, the Kuare development committee and sports group. A play ground with basketball courts, bush established and when Sports equipment is available, this project will be extremely beneficial to the area. At the moment funds to purchase, lamps, radios, darts and other indoor sports equipment is not available.

The Kuare Women's Club has approximately 30 members and is capably led by the wife of the A.R.D.O. Their activities include sports days, sewing, baby and husband care and health and cleanliness. However once again more support is required in the form of funds to purchase materials and other such equipment.

It is proposed that during 1974, a miniature duck project be established on the fish pond and run by the school. There is a possibility of damming the valley where the Kuare River runs underground. A P.W.D. Engineer is expected to inspect the natural site and to ascertain if this idea is feasible. If so a natural lake will be established and a major duck project is envisaged. As well as this a hydro-scheme is also planned for the coming year.

Kuare Administrative Centre is a good example of what can be achieved in a somewhat remote area. With the decentralization of Administration, the people gain a better insight in the workings of the Government and it is hoped that this and similar centres continue to receive adequate financial support to substantiate their development.

There have been two teams of Papua New Guinea University Students that have made study visits to the Centre over the last 12 months. This has contributed to the feeling of the centre being a community and more of these visits are expected during 1974.

H. MISSIONS

a) The main Mission operative in this Census Division is the Capuchin Mission which has its base at Kagua. One of the Fathers patrols the area by motor bike, regularly and conducts weekend services. This mission has purchased 8 acres of land at Tindani and have built a substantial residence where the Father resides. As well as this there is a pidgin literacy class conducted and this is well attended. This missions main churches are centred at Tiburu, ½ mile from Kuare and at Kilibimi and Tindani. These are also branches at Laboko.

The Lutheran Mission has a Pastor Boy, situated at Mugiri about ¼ hour's walk from Kuare Administrative Centre. The only other mission which has representation is the Bible Mission. They have pastor - situated at Waruanda and Laboko.

This Census Division is predominately Catholic, the percentage being 70%. Followed by the Lutheran Mission 20% and the Bible Mission hold the remaining 10%.

There is no apparent conflict between the missions or as a result the participant villages. The Capuchin Mission Father delivers minor first aid where necessary whilst patrolling.

b) Except the Capuchin Mission which conducts a literacy school, the only services provided by all missions are Church services conducted on Sundays. The Capuchin Mission has five indigenous Catechists, whilst the Lutherans have three and the Bible Mission 2. The Lutheran and Bible Mission have Europeans visit once a year, whilst the Capuchin Mission Father spends 4 days a fortnight in the area and gives scripture lessons at Kuare Primary School.

c) It is difficult to gauge as to what extent the people here are influenced by Christianity. It would appear to be very superficial, however most followers adhere to basic instructions, e.g. not smoking, the wearing of clothes etc.

The traditional beliefs and still very evident and possibly the real meaning of Christianity has not yet reached the people. However, church services, especially held by Catholic Mission serve to bring the people together socially each week on a basic common ground. Due to the fact that the Catholic Mission is actually patrolling the area, attitudes here are very favourable, and this Mission is easily the most influential.

1) Non-Indigenes

- a) There are no non-indigenes in this Census Division at all.
- b) Not applicably
- c) Not applicable
- d) Not applicable

J) COMMUNICATIONS

a) Roads - as previously mentioned there is one main road running East from Kagua. This adequately services the needs of this Census Division and this road links Kuare Census Division with the Kari/Tiburu Census Division when the road finishes due to terrain.

This road was built by villagers and is maintained by them. It is suitable only to four wheel drive vehicles up to Toyota Land Cruiser size and due to the amount of stone coverage can be described as an all weather road. Apart from this type of vehicle, a motor bike, and tractor are the only satisfactory means of transport.

The feeder road to Laboko, south of Kuare is nearing completion, however this will serve only to link the villages of Waruanda and Laboko to Kuare and the road to Kagua.

At this stage, the road is adequate, however a completely new survey from Kuare, eastward would be required before a larger size vehicle could successfully use the road.

b) Sea - not applicable

c) Kagua has a category B airstrip which adequately provides for the needs of the Sub-District.

d) Rivers - The only river in the Census Division is the relatively small Kuare River. Normally this river is little more than a stream.

K) TECHNICAL AND CLERICAL SKILLS

Due to the fact that the Kuare Census Division early school has not yet reached Standard VI there are no known villagers with and Technical or Clerical skills.

L) THE STAGE OF POLITICAL DEVELOPMENT

The Kuare Local Government Council has five wards and five Councillors in this Census Division. The Councillors have shown a good degree of Political awareness and both consult the people and advise them of Council activities. Their influence is somewhat curtailed by the numerous land disputes in the area and for this reason Economic Development is seriously hampered.

Political Education activity has made the majority of people aware of the machinery of government in general. However no representatives of this Census Division have been outside the area for any observance of government activity.

The people do not want self government in this Census Division nor Independence. They feel they want to be much more developed than they are at present, before, as they put it "they are left to their own resources". They believe that when self-government arrives the Southern Highlands won't gain the support it is presently receiving and these people distrust the indigenous people from other areas.

However the people are aware of the encroaching change and are resigned to it however feelings of resentment have been noticed in some sections of the community. Mainly the younger men, who have seen the development in Coastal and other Highland areas and are openly jealous of this. However there is no real sign of any impending unrest and the transition should proceed normally in this area.

M) THE ECONOMY OF THE AREA

| <u>Village</u> | <u>Plots</u> | <u>Mature</u> | <u>Immature</u> | <u>Nurseries</u> |
|----------------|--------------|---------------|-----------------|------------------|
| Agu | 3 | 2 (420) | 1 (40) | 3 |
| Ita | 2 | 2 (300) | - | 3 |
| Taguanda | 4 | 4 (600) | - | 4 |
| Kubia | 1 | 1 (150) | - | 3 |
| Kuwi | 2 | 2 (200) | - | 2 |
| Mugiri | 1 | 1 (400) | - | 1 |
| Laboko | 1 | 1 (160) | - | 2 |
| Waruanda | 2 | 2 (250) | - | 10 |
| Konoko | - | - | - | 2 |
| Kilibimi-1 | 1 | 1 (60) | - | 2 |
| Kilibimi-2 | - | - | - | 3 |
| Mindani | 1 | 1 (40) | - | 2 |
| Polabi | 1 | 1 (50) | - | 2 |

b) The production and yield of coffee producing trees is below average, having only 600 lbs sold for a return of \$140.00 approximately.

c) A total of 5000 lbs of coffee should be produced from the 2830 bearing trees if proper techniques were used.

d) Market gardening is negligible as the bulk of all products grown are used for local consumption, however a small percentage of products grown are sold at the Kuare market.

e) A total of \$500.00 would be earned annually by those locally employed. This includes Councillors fees and Missionary employment.

f) The only form of Co-operative Society in the area is at Waruanda, where the villagers have combined to purchase a business car. Returns from this are negligible.

N. POSSIBILITIES OF EXPANDING THE ECONOMY

a) There is adequate, suitable land available for increased plantings of tree crops. Approximately only 4% of available land has been utilized to date.

b) Market gardening could be increased considerably, however owing to the unavailability of ready markets, these would seem little point at this stage of the Census Divisions Development.

c) The only possibility of increasing wage earnings is to convince the people of the need to work to establish larger cattle projects and to plant larger areas of cash tree crops, such as coffee. This Census Division has been virtually untouched economically and due to extensive economical Development patrols conducted by the Department of C.M.&D.A. the people are largely aware of the need to expand their meagre economy. Cattle and coffee would appear to be the two means of doing this in this area. There are three successful Cattle Projects in the Census Division, with one larger one envisaged, covering say 140 - 200 acres. However the people's main problem here is lack of initiative and drive. It is far easier for the younger men to travel to Mt. Hagen and be employed than to wait the necessary time and do the necessary work involved in the commencement of a larger project such as this.

There are two ways of establishing coffee as a major means of income for these people.

One would be for the purchase of say up to 60 acres of land by a body such as the Local Government Council. A manager instated and the people themselves employed to work on the land. The Council would have the necessary funds needed for the development of land and there would be a constant supervision in the form of the Plantation Manager. This would serve to develop the area, as well as to give the village people incentive to work similar projects.

The other system, would be the planting of between 5 to 40 acre blocks, run communally at each village. The people appear keen to do this and have adequate suitable land available. They have adequate labour supply in the form of the extended family group, obtain seedlings free of charge, obtain shade trees free of charge, and have been instructed in the building of compost heaps for use as fertilizer. This would appear the better method, however the only factor not present is supervision. These people will need supervision if this system is satisfactorily employed.

d) As there are no readily available markets for timber, there would seem no point in introducing this as a means of income. However there is a timber supply, mainly on the ridges if a market became available.

The populous of the Kuare Census Division in some respects are typical of the people in other Census Division in Kagua Sub-District in that they are conservative and reluctant to work at anything that does not have a ready return in the foreseeable future on something that is not necessary to their immediate future. However, with economic development and political education patrols, many of the more influential men realize the importance of increasing their cash income. Largely speaking, these people are ready and if supervised and if cooperation from Government Departments such as D.A.S.F. will work to develop their area.

O) The population of the Kuare Census Division have an above average political awareness in relation to the Local Government Council. The five Councillors representing the Division consult and are consulted by their constituents. All councillors are active in promoting road maintenance and improvements at Kuare Administrative Centre. These Councillors regularly attend Council Meetings.

Attitudes towards self help programmes are good, and the people realize that this is an essential part of things if they are to develop. Villagers here, accept the payment of Local Government Tax, as a part of their existences and are starting to see results from the payment of some, such as Aid posts, and development e.g. Community Centres such as Kuare.

P) ATTITUDES TOWARDS CENTRAL GOVERNMENT

The people have a problem in understanding the environment workings of the Central Government and have only a vague realization of the full comprehensive workings of the Government centred at Port Moresby.

They feel at times, their member, Mr. Yano Belo, now Minister for Works, has let them down in joining the Coalition Government.

To date reception to Administration Officers has been good and generally speaking the populours is pro-Administration.

Q) ACCOMMODATION SERVICES AND FACILITIES

There are no hotels, Guest houses, Service stations, or workshops etc in this Census Division.

PATROL REPORT

15.

Native material rest houses in fair condition, suitable for camping only are situated in the following villages.

| <u>Village</u> | <u>Size - People</u> |
|----------------|----------------------|
| Vta | 2 |
| Taguanda | 2 |
| Kubia | 2 |
| Kawi | 2 |
| Laboko | 2 |
| Kilibini No 1 | 2 |
| Tindani | 2 |
| Pelabi | 2 |
| Kuare | 6 |

These have been built by the village people and are used by all Government Patrolling staff.

.....
O.A. YOUNG
OFFICER IN CHARGE
Kuare Administrative Centre

PATROL REPORT


| | |
|---|--|
| Report number: 5 of 1973/74 | Objects of patrol: Area Study/Routine Admin. Economic Development |
| District: SOUTHERN HIGHLANDS | Station: KUARE |
| Patrol conducted by: C.A. YOUNG | Subdistrict: KAGUA |
| Area patrolled: KUARE CENSUS DIVI- SIGN | Designation: ASSISTANT PATROL OFFICER |
| Duration of patrol: Broken period August September 30 days | Personnel accompanying: IPA KAPEA (Interpreter) |
| Last D.D.A. patrol: July 1973 | Number of days: 30 days |
| Last O.L.G. patrol: | Total population of area: 3545 |
| Map reference: | Council area: KAGUA |
| | House of Assembly Electorate: KAGUA/ERAVE |

The District Commissioner,
S.H.
M(3),
District,

In respect of this patrol, I attach

| | |
|------------------------------------|-----|
| Field Officers Journal Folios To , | () |
| Patrol Instructions, | () |
| The Report and my comments, | () |
| Area study, | (X) |
| Updating of area study, | () |
| Situation Reports No's 1— , | () |
| Patrol map, | () |

DATE: **8/2** 19**74**.


Assistant District Commissioner

The Secretary,
Department of the Administrator,
Division of District Administration,
KONEDOBU, Papua New Guinea.

In respect of this patrol, I attach

| | |
|---|---|
| Area study, | () |
| Updating of area study, | () |
| Situation Report No's. 1— | () |
| | () |
| | () |
| District Headquarters assessment of Patrol & Report..... | Above average Average Below average |

Date: / /19

.....
District Commissioner

POPULATION

| Date of Census | Village | TOTALS (Excluding Absentees) | | | | ABSENTEES (Resident outside Electorate) | | | | Grand Total | Date of Census |
|----------------|------------|---------------------------------|-----|-------|-----|--|----|-------|----|-------------|----------------|
| | | CHILD (Under 15 yrs) | | ADULT | | CHILD (Under 15 yrs) | | ADULT | | | |
| | | M. | F. | M. | F. | M. | F. | M. | F. | | |
| SEPT. 1973 | | | | | | | | | | | |
| | Agu | 27 | 33 | 41 | 36 | | | 8 | | 145 | |
| | Ita | 69 | 63 | 94 | 88 | | | 26 | | 340 | |
| | Taguanda | 104 | 106 | 85 | 109 | | | 30 | | 434 | |
| | Lubia | 31 | 48 | 70 | 57 | | | 32 | 1 | 239 | |
| | Kalabele | 48 | 58 | 67 | 72 | | | 21 | | 266 | |
| | Mabire | 43 | 50 | 47 | 64 | | | 15 | | 219 | |
| | Waruanda | 94 | 93 | 134 | 140 | | | 35 | | 496 | |
| | Kuwi | 48 | 56 | 73 | 90 | | | 14 | | 281 | |
| | Laboko | 67 | 59 | 84 | 83 | | | 35 | | 328 | |
| | Konoko | 9 | 12 | 15 | 19 | | | 1 | | 36 | |
| | Kilibini 1 | 46 | 58 | 84 | 79 | | | 14 | | 287 | |
| | Kilibini 2 | 11 | 16 | 21 | 25 | | | 21 | | 84 | 94 |
| | Tindani | 23 | 34 | 49 | 43 | | | 8 | | 157 | |
| | Pulabi | 36 | 42 | 59 | 66 | | | 16 | | 219 | |
| | | 64 | 74 | 923 | 971 | | | 276 | 1 | 3545 | 3555 |

PATROL REPORT

Station: **ERAVE**
 Subdistrict: **KAGUA**
 District: **SOUTHERN HIGHLANDS**
 Report No: **7-73/74**
 Conducted by: **M. TERINA**
 Designation: **PATROL OFFICER**
 Duration: **6/1/74 - 11/1/74, 25/1/74 - 4/2/74.**
 No. of Days: **15**
 Census Division: **KERABI/TISANBIRIGI**


Population: **3,574**
 Council Area: **ERAVE**
 House of Assembly Electorate: **KAGUA/ERAVE**
 Map Reference: **NIL**
 Last Patrol: **10/12/73**
 Objects of Patrol: **1. POLITICAL EDUCATION
2. GEN. ADMINISTRATION**

The District Commissioner,
District,

In respect of this patrol, I attach

| | |
|------------------------------------|-----|
| Field Officers Journal Folios To , | (✓) |
| Patrol Instructions, | (✓) |
| The Report and my comments, | (✓) |
| Area study, | (x) |
| Updating of area study, | (x) |
| Situation Reports Nos 1- , | (✓) |
| Patrol map, | (+) |

DATE: **17, 4 1974**


 Assistant District Commissioner


Division of District Administration,
KONEDOBU, Papua New Guinea.

In respect of this patrol, I attach

| | |
|----------------------------|-----|
| Area study, | () |
| Updating of area study, | () |
| Situation Reports Nos 1- , | (✓) |
| | () |
| | () |

District-Headquarters assessment of
 Patrol & Report.....

Above average
 Average
 Below average


 District Commissioner



Date: **22/5/1974**
Govt. Print. - 4432/10,000 - 2.75.

4

DEPARTMENT OF THE CHIEF MINISTER AND DEVELOPMENT ADMINISTRATION

P.O. Box 2396

KONEDOBU

Papua New Guinea

Ref. : 67-13-04

Date : 9-7-1974

The District Commissioner
Southern Highlands District
P.O. Box 101.....
MENDI.....

RE : KAGUA.....PATROL NO. 7.....OF 73/74.
CONDUCTED BY MR. M. TERINA.....
TO :.....KIRABI/TISAMBIRIGI.....CENSUS DIVISION(S).

I acknowledge with thanks receipt of:-

- Situation Report Nos.....
together with assessments. These have been distributed
to appropriate Headquarters' Branches for information
and any action required.
- ~~Area Study amendments/compilation~~

P. BOURAGA
Secretary

67-15-54



DEPARTMENT OF THE ADMINISTRATOR

Telegrams
Telephone
Our Reference
If calling ask for
Mr. AN/EL

In Reply
Please Quote

No.



Department of the Chief Minister
and Development Administration,
KONEDOBUI, S.H.B.

29th May, 1974.

The Secretary,
Department of the Chief Minister
and Development Administration,
KONEDOBUI.

PATROL REPORTS - Southern Highlands.

.... Enclosed please find the following reports.

KAGUA:

- No. 9 of 1973/74: Jacket, SP 1-2.
- No. 12(A) of 1973/74: Jacket.
- No. 12(B) of 1973/74: Jacket, SP 1, Area Study East Side.
- No. 14 of 1973/74: Jacket, SP 1.
- No. 15 of 1973/74: Jacket.
- No. 17 of 1973/74: Jacket, SP 1-2.

NIFA:

- No. 6 of 1973/74: Jacket, SP 1-2.

ERAVE:

- No. 7 of 1973/74: Jacket, SP 1.
- No. 8 of 1973/74: Jacket, SP 1-2.
- No. 9 of 1973/74: Jacket, SP 1.

KCMC:

- No. 3A of 1973/74: Jacket.
- No. 4 of 1973/74: Jacket, SP 1.

TARI:

- No. 6 of 1973/74: Jacket, SP 1, Area Study
TUMU and HAIBUGA/MUNIMA.

J.K. Nombri
J.K. NOMBRI
District Commissioner.

Blurred Document

PATROL REPORT

Report number: 7/1973/74
 District: SOUTHERN HIGHLANDS
 Patrol conducted by: C.A. YOUNG
 Area patrolled: KUARE CENSUS DIVISION
 Duration of patrol: 15/10/73 - 9/11/73
 Last D.D.A. patrol: August, 1973.
 Last O.L.G. patrol:
 Map reference:

Objects of patrol: Economic Development,
 Political Education
 Station: KUARE
 Subdistrict: KAGUA
 Designation: ASSISTANT PATROL OFFICER
 Personnel accompanying: IPA KAPEA (INTER). &
 CONST. 1/c GEGU (part)
 Number of days: 24
 Total population of area: 3540
 Council area: KAGUA
 House of Assembly Electorate: KAGUA/ERIVE.

The District Commissioner,
 S.H. District,
 No. 1

In respect of this patrol, I attach

Field Officers Journal Folios 24 To 34 (✓)
 Patrol Instructions (✓)
 The Report and my comments (✓)
 Area study ()
 Updating of area study ()
 Situation Reports No's 1- ()
 Patrol map ()

DATE: 11 / 2 1974

[Signature]
 Assistant District Commissioner

The Secretary,
 Department of the Administrator,
 Division of District Administration,
 KONE DOBU, Papua New Guinea.



In respect of this patrol, I attach

Area study ()
 Updating of area study ()
 Situation Report No's. 1- ()
 ()
 ()

District Headquarters assessment of
 Patrol & Report.....

Above average
 Average
 Below average

Date: 18 / 4 / 1974

[Signature]
 District Commissioner

DEPARTMENT OF THE CHIEF MINISTER AND DEVELOPMENT ADMINISTRATION

P.O. Box 2396

KONE'DOBU

Ref. : 67-15-28

Date : 27-5-74

The District Commissioner

Southern Highlands District

P.O. Box 101.....

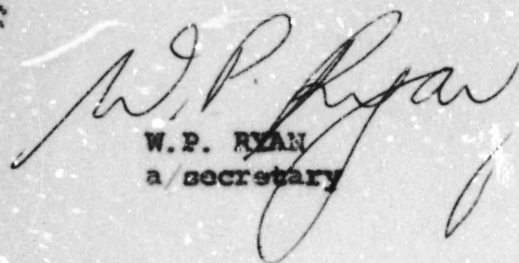
MENDI.....

RE :.....**KAGUA**.....PATROL NO.....**7**.....OF **1973/74**....

CONDUCTED BY MR.....**C.A. YOUNG**.....

TO :.....**KHARE**.....CENSUS DIVISION.

I acknowledge with thanks receipt of Patrol Report Jacket.


W.P. RYAN
a secretary

DDA 67.15.28

DEPARTMENT OF THE CHIEF MINISTER AND DEVELOPMENT ADMINISTRATION

Telephone 57-3-1
Fax 57-3-1
Telex 57-3-1



Department of the Chief Minister
and Development Administration,
KENDI, S.M.E.

24th April, 1974.

The Secretary,
Department of the Chief Minister
and Development Administration,
KONEDOBU

PATROL REPORTS - SOUTHERN HIGHLANDS.

Enclosed please find the following reports:

- WARI
 - 1 of 1973/74 Jacket - SP No. 1.
 - 2 of 1973/74 Jacket - SP No. 1.
 - 3 of 1973/74 Jacket - SP No. 1-2.
 - 4 of 1973/74 Jacket - SP No. 1.
 - 5 of 1973/74 Jacket - SP No. 1.
 - Area Study Fort St. John's
 - Area Study FUJENO.
 - 6 of 1973/74 Jacket - SP No. 1.
- WIPA 4 of 1973/74 Jacket - SP No. 1-3.
- KOMO
 - 1 of 1973/74 Jacket - SP No. 1-2
 - 3 of 1973/74 Jacket - SP No. 1.
- KAGUA
 - 6 of 1973/74 Jacket.
 - 3 of 1973/74 Jacket - SP No. 1-3.
 - 5 of 1973/74 Jacket - Area Study Kuaro.
 - 2 of 1973/74 Jacket.
 - 3 of 1973/74 Jacket - SP No. 1-2
 - 11 of 1973/74 Jacket.

District Commissioner

Blurred Document

PATROL REPORT

Report number: 8/73-74
 District: Southern Highlands
 Patrol conducted by: R.A. COZ
 Area patrolled: All C/D except W. Kagua & E. Sugu
 Duration of patrol: 21/10 - 19/12 broken
 Last D.D.A. patrol: August 1973
 Last O.L.G. patrol: August 1973
 Map reference: Milinch Erave
 Fourmil Kutubu

Objects of patrol: Routine administration -
 inspection of Council projects.
 Station: Kagua
 Subdistrict: Kagua
 Designation: Patrol Officer
 Personnel accompanying: 1 Interpreter
 Number of days: 32 days 30 nights
 Total population of area:
 Council area: Kagua
 House of Assembly Electorate: Kagua/Erave

The District Commissioner,
 Southern H'lds District,
 MENDI.

In respect of this patrol, I attach

Field Officers Journal Folios 94 To 108 (X)
 Patrol Instructions, (X)
 The Report and my comments, (X)
 Area study, ()
 Updating of area study, ()
 Situation Reports No's 1-2 , (X)
 Patrol map, ()

DATE: 11/2/74

[Signature]
 Assistant District Commissioner

The Secretary,
 Department of the Administrator,
 Division of District Administration,
 KONEDOBUN, Papua New Guinea.



In respect of this patrol, I attach

Area study, ()
 Updating of area study, ()
 Situation Report No's. 1-2 (X)
 ()
 ()

District Headquarters assessment of
 Patrol & Report.....
 Above average
 Average
 Below average

Date: 22/1/1974

[Signature]
 District Commissioner

Blurred Document

DDA 67.15.30



Telegrams
Telexgrams
On Reference
E-mail use for AN/EL

Department of the Chief Minister
and Development Administration,
KONEDOBU.

24th April, 1974.

The Secretary,
Department of the Chief Minister
and Development Administration,
KONEDOBU.

REPORTS REPORTS - SOUTHERN HIGHLANDS.

Assigned please find the following reports:

MRI

- 1 of 1973/74 Jacket - SF No. 1
- 2 of 1973/74 Jacket - SF No. 1.
- 3 of 1973/74 Jacket - SF No. 1-2.
- 4 of 1973/74 Jacket - SF No. 1.
- 5 of 1973/74 Jacket - SF No. 1.
- Area Stud. North Coast.
- Area Stud. KURZEO.
- 8 of 1973/74 Jacket - SF No. 1.

WIRA

- 1 of 1973/74 Jacket - SF No. 1-2.

KOIQ

- 1 of 1973/74 Jacket - SF No. 1-2.
- 3 of 1973/74 Jacket - SF No. 1.

PAGUA

- 26 of 1972/73 Jacket.
- 3 of 1973/74 Jacket - SF No. 1-2.
- 5 of 1973/74 Jacket - Area Stud. Kurze.
- 7 of 1973/74 Jacket.
- 8 of 1973/74 Jacket - SF No. 1-2.
- 11 of 1973/74 Jacket.

J. K. Kambry
District Commissioner

Blurred Document

PATROL REPORT

Report number: 5 of 1973/74
 District: Southern Highlands
 Patrol conducted by: R.A. COX
 Area patrolled: West Sugu, Sth. Kagua
 Duration of patrol: 21/1 - 1/2/74
 Last D.D.A. patrol: December 1973
 Last O.L.G. patrol: December 1973
 Map reference: Milinch Erave
 Fourmil Kutubu

Objects of patrol: Road survey, routine administration
 Station: Kagua
 Subdistrict: Kagua
 Designation: Patrol Officer
 Personnel accompanying: T.P.O. V. Manoka
 Number of days: 12 days 11 nights
 Total population of area:
 Council area: Kagua
 House of Assembly Electorate: Kagua/Erave

The District Commissioner,
 Southern H'lds District,
 MENDI.

In respect of this patrol, I attach

| | |
|--|-----|
| Field Officers Journal Folios 110 To 115 | (X) |
| Patrol Instructions, | () |
| The Report and my comments, | (X) |
| Area study, | () |
| Updating of area study, | () |
| Situation Reports No's 1-2, | (X) |
| Patrol map, | () |

DATE: 17/2 1974

[Signature]
 Assistant District Commissioner

The Secretary,
 Department of the Administrator,
 Division of District Administration,
 KONE DOBU, Papua New Guinea.

In respect of this patrol, I attach

| | |
|---------------------------|-----|
| Area study, | () |
| Updating of area study, | () |
| Situation Report No's 1-2 | (✓) |
| | () |
| | () |

District Headquarters assessment of
 Patrol & Report.....

Above average
~~Average~~
 Below average



Date: 28/5/1974

[Signature]
 District Commissioner

Blurred Document

DEPARTMENT OF THE CHIEF MINISTER AND DEVELOPMENT ADMINISTRATION

P.O. Box 2396

KONEDOBU

Papua New Guinea

Ref. : 67-15-47

Date : 8th July, 1974

The District Commissioner
Southern Highlands District
P.O. Box 101.....
MINDI.....

RE : KAGUA.....PATROL NO. 9.....OF 73/74
CONDUCTED BY MR. B.A. COX.....
TO : WEST SUVA.....CENSUS DIVISION(S).

I acknowledge with thanks receipt of:-

- Situation Report Nos. 1-2.....
together with assessments. These have been distributed
to appropriate Headquarters Branches for information
and any action required.
- ~~Area study assessments to be submitted to~~


Blurred Document

67-15-47



DEPARTMENT OF THE ADMINISTRATOR

Tel. main
Telephone 67-3-1
Our Reference
If calling ask for
Mr. AN/EI



In Reply
Please Quote

No.

Department of the Chief Minister
and Development Administration,
MENDI, S.H.D.

27th May, 1974.

The Secretary,
Department of the Chief Minister
and Development Administration,
KONEDOBUI.

PATROL REPORTS - Southern Highlands.

Enclosed please find the following reports.

LAGUA:

- No. 9 of 1973/74: Jacket, SP 1-2.
- No. 10(A) of 1973/74: Jacket.
- No. 12(B) of 1973/74: Jacket, SP 1, Area Study East Sugud.
- No. 14 of 1973/74: Jacket, SP 1.
- No. 15 of 1973/74: Jacket.
- No. 17 of 1973/74: Jacket, SP 1-2.

NIPA: No. 5 of 1973/74: Jacket, SP 1-2.

ERAVE: No. 7 of 1973/74: Jacket, SP 1.

No. 8 of 1973/74: Jacket SP 1-2.

No. 9 of 1973/74: Jacket SP 1.

KOMO: No. 3A of 1973/74: Jacket.

No. 4 of 1973/74: Jacket, SP 1.

TARI: No. 6 of 1973/74: Jacket SP 1, Area Study
IUMU and MATEGGA/MGRIMA.

J. NOMBRI
District Commissioner.

PATROL REPORT

| | |
|---|---|
| Report number: 11 OF 1973/74 | Objects of patrol: ROUTINE ADMINISTRATION |
| District: SOUTHERN HIGHLAND | Station: KAGUA |
| Patrol conducted by: T.B. NA'AWI | Subdistrict: KAGUA |
| Area patrolled: EAST SUGU CENSUS DIVISION | Designation: PATROL OFFICER. |
| Duration of patrol: 11/2 to 19/2/74 | Personnel accompanying: C. WARRILLOW A.D.C. |
| Last D.D.A. patrol: 6-7-73 | Number of days: 9 DAYS 8 NIGHTS. |
| Last O.L.G. patrol: MELINCH MENDI | Total population of area: |
| Map reference: FOREACH KUTUBU. | Council area: KAGUA |
| | House of Assembly Electorate: KAGUA/ERAWE |

The District Commissioner,
SOUTHERN HIGHLAND District,
MENDI

In respect of this patrol, I attach

| | |
|---------------------------------------|-------|
| Field Officers Journal Folios To 6, 8 | (X) |
| Patrol Instructions, | () |
| The Report and my comments, | (X) |
| Area study, | () |
| Updating of area study, | () |
| Situation Reports No's 1— | () |
| Patrol map, | () |

DATE: 12/3/74

[Signature]
Assistant District Commissioner

The Secretary,
Department of the Administrator,
Division of District Administration,
KONEDORU, Papua New Guinea.



In respect of this patrol, I attach

| | |
|---------------------------|-----|
| Area study, | () |
| Updating of area study, | () |
| Situation Report No's. 1— | () |
| | () |
| | () |

| | |
|-------------------------------------|---------------|
| District Headquarters assessment of | Above average |
| Patrol & Report..... | Average |
| | Below average |

Date: 18/4/1974

[Signature]
District Commissioner

DEPARTMENT OF THE CHIEF MINISTER AND DEVELOPMENT ADMINISTRATION

P.O. Box 2396

KONEDOBU


Ref. : 67-15-31

Date : 25/5/74

The District Commissioner
Southern Highlands District.
P.O. Box 101.....
.....

RE : PATROL NO. 11 OF 1973.74...
CONDUCTED BY MR. T.S. MAWZ
TO : CENSUS DIVISION.

I acknowledge with thanks receipt of Patrol Report Jacket.


W.P. KAM
s/Secretary

DDA 67.15.31

DEPARTMENT OF THE CHIEF MINISTER



To: _____
From: _____
Reference: _____
Date: _____

24th April, 1974

The Secretary,
Department of the Chief Minister
and Development Administration,
KONEDOBU.

PATROL REPORTS - SOUTHERN HIGHLANDS.

Enclosed please find the following reports:

PARI

- 1 of 1973/74 Jacket - SP No. 1.
- 2 of 1973/74 Jacket - SP No. 1.
- 3 of 1973/74 Jacket - SP No. 1-2.
- 4 of 1973/74 Jacket - SP No. 1.
- 5 of 1973/74 Jacket - SP No. 1.
- Area Study North End
- Area Study IUSA KO.
- 6 of 1973/74 Jacket - SP No. 1.

NIPA

- 4 of 1973/74 Jacket - SP No. 1-3.

EOMO

- 1 of 1973/74 Jacket - SP No. 1-2
- 3 of 1973/74 Jacket - SP No. 1.

KAGUA

- 6 of 1972/73 Jacket.
- 3 of 1973/74 Jacket - SP No. 1-3.
- 5 of 1973/74 Jacket - Area Study Kungo.
- 7 of 1973/74 Jacket.
- 8 of 1973/74 Jacket - SP No. 1-2.
- 11 of 1973/74 Jacket.

J. K. Konekone
District Commissioner

Blurred Document

Case for the Roads.

PATROL REPORT

Report number: 12/73-74
 District: Southern Highlands
 Patrol conducted by: R.A. COX
 Area patrolled: Pt. Kari/Tiburu C/D
 Duration of patrol: 11/3 - 15/3/74
 Last D.D.A. patrol:
 Last O.L.G. patrol:
 Map reference: Milinch Erave
Fourmil Kutubu

Objects of patrol: To recommence work on Erave road.
 Station: Kagua
 Subdistrict: Kagua
 Designation: Patrol Officer
 Personnel accompanying: -
 Number of days: 5 4 nights
 Total population of area:
 Council area: Erave
 House of Assembly Electorate: Kagua/Erave

The District Commissioner,
 Southern Highlands District,
 HENDI.

In respect of this patrol, I attach

| | |
|--|-----|
| Field Officers Journal Folios <u>119</u> To <u>120</u> , | (X) |
| Patrol Instructions, | (X) |
| The Report and my comments, | (X) |
| Area study, | () |
| Updating of area study, | () |
| Situation Reports No's 1— , | () |
| Patrol map, | () |

DATE: 11 / 4 1974.

[Signature]
 Assistant District Commissioner

The Secretary,
 Department of the Administrator,
 Division of District Administration,
 KONEDOBUI, Papua New Guinea.

In respect of this patrol, I attach

| | |
|---------------------------|-----|
| Area study, | () |
| Updating of area study, | () |
| Situation Report No's. 1— | () |
| | () |
| | () |

District Headquarters assessment of
 Patrol & Report 12-73/74

Above average
 Average
 Below average

Date: 2/15/1974.

[Signature]
 District Commissioner



Blurred Document

DEPARTMENT OF THE CHIEF MINISTER AND DEVELOPMENT ADMINISTRATION

P.O. Box 2396

KONEDOBU

Papua New Guinea

Ref. : 67-18-68

Date : 15th July 1974

The District Commissioner
Southern Highlands District
P.O. Box 101
MENDI

RE: **12.00** PATROL NO. **12A** OF **73/74**

CONDUCTED BY MR. **B.A. COX**

TO : **PAE' KARI - TIBURU** CENSUS DIVISION(S)

I acknowledge with thanks receipt of Patrol Report Jacket and
Patrol Report.

P. BOURAGA
Secretary

Blurred Document

67.15.48



DEPARTMENT OF THE ADMINISTRATOR

Telephone
Telephone
Our Reference
If calling ask for

67-3-1

AN/PL



In Reply
Please Quote

No

Department of the Chief Minister
and Development Administration,
MENDI, S.M.D.

27th May, 1974.

The Secretary,
Department of the Chief Minister
and Development Administration,
KONEDOBUI.

PATROL REPORTS - Southern Highlands.

Enclosed please find the following reports.

- RAGUA:
 No. 9 of 1973/74: Jacket, EPI-2.
 No. 12(A) of 1973/74: Jacket.
 No. 12(B) of 1973/74: Jacket, SP 1, Area Study East Sura.
 No. 14 of 1973/74: Jacket, SP 1
 No. 15 of 1973/74: Jacket.
 No. 17 of 1973/74: Jacket, SP 1-2.
- NIPA: No. 6 of 1973/74: Jacket, SP 1-2.
- ERAVE: No. 7 of 1973/74: Jacket, SP 1
 No. 8 of 1973/74: Jacket SP 1-2
 No. 9 of 1973/74: Jacket SP 1
- KOMO: No. 3A of 1973/74: Jacket.
 No. 4 of 1973/74: Jacket, SP 1
- TARI: No. 6 of 1973/74: Jacket SP 1, Area Study
 IUMU and HAIBUGA/WUNIMA.

J. K. NOMBRI
J. K. NOMBRI
District Commissioner

Blurred Document

PATROL REPORT

Station: **KAGUA** Population: **1,958**
 Subdistrict: **KAGUA** Council Area: **KAGUA L.G.**
 District: **SOUTHERN HIGHLANDS** House of Assembly Electorate: **KAGUA/ERAWE OPEN**
 Report No: **12 OF 1973/74** Map Reference: **MILINCH MENDI**
 Conducted by: **TOM B. NA'AWI** FORMIL KUTUBU
 Last Patrol: **19-2-74**
 Designation: **A.P.O.** Objects of Patrol: **ANNUAL CENSUS, AREA STUDY,**
POLITICAL EDUCATION, ROAD
MAINTENANCE, ROUTINE
ADMINISTRATION.
 Duration: **4/3/74 to 28/3/74**
 No. of Days: **25 DAYS 24 NIGHTS**
 Census Division: **EAST SUGU**

The District Commissioner,
 SOUTHERN HIGHLANDS District,
 MENDI.

In respect of this patrol, I attach

| | |
|---|------------------|
| Field Officers Journal Folios 10 To 19, | (X) |
| Patrol Instructions, | (X) |
| The Report and my comments, | (X) |
| Area study, | (X) |
| Updating of area study | (X) |
| Situation Reports Nos 1-- , | (X) |
| Patrol map, | (X) |
| EAST SUGU CENSUS | |
| DIVISION | |

DATE: 17/5/1974.

C. W. W. W.
 Assistant District Commissioner

The Secretary,
 Department of the Chief Minister and Development Administration,
 KONEDOBUBU, Papua New Guinea.



In respect of this patrol, I attach

| | |
|-------------------------------------|---------------|
| Area study, | () |
| Updating of area study, | () |
| Situation Reports Nos 1-- , | (✓) |
| | () |
| | () |
| District Headquarters assessment of | Above average |
| Patrol & Report..... | Average |
| | Below average |

DATE: 24/5/1974

J. K. Kambiri
 District Commissioner

Blurred Document

POPULATION

| Date of Census | Village | TOTALS (Excluding Absentees) | | | | ABSENTEES (Resident outside Electorate) | | | | Grand Total |
|----------------|-------------|---------------------------------|-----|-------------------|-----|--|---|-------------------|---|-------------|
| | | Under 18 years | | 18 years and over | | Under 18 years | | 18 years and over | | |
| | | M | F | M | F | M | F | M | F | |
| 14/3/74 | ARABEA | 12 | 18 | 29 | 30 | - | - | 7 | - | 96 |
| 21/3/74 | KATILOMA | 81 | 60 | 84 | 104 | 1 | 2 | 61 | 4 | 397 |
| 14/3/74 | PURI | 40 | 39 | 50 | 50 | - | - | 8 | - | 187 |
| 9/3/74 | SUMBURA | 53 | 62 | 86 | 102 | 1 | - | 32 | - | 336 |
| 21/3/74 | TAGU | 80 | 80 | 85 | 96 | - | 2 | 53 | 1 | 397 |
| 9/3/74 | TOMBORO | 28 | 17 | 18 | 38 | - | 1 | 22 | 1 | 125 |
| 16/3/74 | WABIA | 35 | 39 | 50 | 63 | 3 | - | 29 | 1 | 220 |
| 9/3/74 | WAGIAPUNATA | 41 | 43 | 44 | 46 | - | - | 26 | - | 200 |
| | | 370 | 358 | 446 | 529 | 5 | 5 | 238 | 7 | 1,958 |

Blurred Document

DEPARTMENT OF THE CHIEF MINISTER AND DEVELOPMENT ADMINISTRATION

P.O. Box 2396
KONEDOBU
Papua New Guinea

Ref. : 17-15-49

Date : 8-9-74

The District Commissioner
.. ~~Southern Highlands District~~ ..
.. P.O. Box 101 ..
.. ~~MIRDI~~ ..

RE : ~~KAGUA~~ PATROL NO. **12 (R)** OF **1973/74**
CONDUCTED BY MR. ~~TOM B. MA'ANI~~
TO : ~~RAMP SUGU~~ CENSUS DIVISION.

I acknowledge with thanks receipt of:-

- Situation Report Nos. **1** together with assessments. These have been distributed to appropriate Headquarters' Branches for information and any action required.
- Area Study ~~amendments~~ / recompilation.

F. Bouraga
F. BOURAGA
Secretary

Blurred Document

67-15-49



DEPARTMENT OF THE CHIEF MINISTER AND DEVELOPMENT ADMINISTRATION

Telegrams
Telephones
Our Reference
If calling ask for
Mr.

67-3-1
AN/EL



In Reply
Please Quote

No.

Department of the Chief Minister
and Development Administration,
MENDI, S.H.D.

27th May, 1974.

The Secretary,
Department of the Chief Minister
and Development Administration,
KONEDOBU.

PATROL REPORTS - Southern Highlands.

Enclosed please find the following reports.

KAGUA:

- No. 9 of 1973/74: Jacket, SP 1-2.
- No. 12(A) of 1973/74: Jacket.
- No. 12(B) of 1973/74: Jacket, SP 1, Area Study East Sugu.
- No. 14 of 1973/74: Jacket, SP 1
- No. 15 of 1973/74: Jacket.
- No. 17 of 1973/74: Jacket, SP 1-2.

NIPA: No. 6 of 1973/74. Jacket, SP 1-2.

ERAVE: No. 7 of 1973/74: Jacket, SP 1
No. 8 of 1973/74: Jacket SP 1-2
No. 9 of 1973/74: Jacket SP 1

KOMO: No. 3A of 1973/74: Jacket.
No. 4 of 1973/74: Jacket, SP 1

TARI: No. 6 of 1973/74: Jacket SP 1, Area Study
JUMU and HAIBUGA/MUNIMA.

J.K. NOMBRI
District Commissioner.

Blurred Document

PATROL REPORT

| | |
|---|---|
| Report number: 14 of 1973/74 | Objects of patrol: Routine, Law & Order |
| District: Southern Highlands | Station: Kagua |
| Patrol conducted by: Richard Warea Poa. | Subdistrict: Kagua |
| Area patrolled: Mendo Area (East Kagua) | Designation: APO |
| Duration of patrol: 2/3/74 - 5/4/74 | Personnel accompanying: Cost. 1/c Irisia & Interpreter Puruvia. |
| Last D.D.A. patrol: August 1973 | Number of days: 16 days & 14 nights. |
| Last O.L.G. patrol: | Total population of area: |
| Map reference: | Council area: Kagua |
| | House of Assembly Electorate: Kagua/Erave |

The District Commissioner,
 Southern Highlands District,
MENDI.

| | |
|---------------------------------------|-------|
| In respect of this patrol, I attach | |
| Field Officers Journal Folios 3 To 12 | (/) |
| Patrol Instructions, | (/) |
| The Report and my comments, | (/) |
| Area study, | (x) |
| Updating of area study, | (x) |
| Situation Reports No's 1— | (/) |
| Patrol map, | (x) |

DATE: 18/4/74

[Signature]
 Assistant District Commissioner

The Secretary,
 Department of the Administrator,
 Division of District Administration,
 KONEDOBUBU, Papua New Guinea.



| | |
|-------------------------------------|-------|
| In respect of this patrol, I attach | |
| Area study, | () |
| Updating of area study, | () |
| Situation Report No's. 1— | (✓) |
| | () |
| | () |

| | |
|-------------------------------------|---------------|
| District Headquarters assessment of | Above average |
| Patrol & Report..... | Average |
| | Below average |

Date: 22/5/1974

J. K. Nomeri
 District Commissioner

Blurred Document

DEPARTMENT OF THE CHIEF MINISTER AND DEVELOPMENT ADMINISTRATION

P.O. Box 2396

KONEDOEU

Papua New Guinea

Ref. : 67-13-30

Date : 12th July, 1974

The District Commissioner
Southern Highlands
P.O. Box 101
MENDI

RE : KAGUA PATROL NO. 14 OF 2973/74
CONDUCTED BY MR. R.W. POA
TO MENDO CENSUS DIVISION(S).

I acknowledge with thanks receipt of:-

- Situation Report Nos. 1 together with assessments. These have been distributed to appropriate Headquarters Branches for information and any action required.
- Area Study amendments/recompilation.

P. BOURAGA
Secretary

Blurred Document

67-15-50



DEPARTMENT OF THE ADMINISTRATOR

Telephone
Telephon
Our Refere
If calling ask for
AN/EL



In Reply
Please Quote

No.

Department of the Chief Minister
and Development Administration,
KONEDOBUI, S.H.D.

27th May, 1974

The Secretary,
Department of the Chief Minister
and Development Administration,
KONEDOBUI.

PATROL REPORTS - Southern Highlands

Enclosed please find the following reports:

KAGUA:

- No. 9 of 1973/74: Jacket, SP 1-2.
- No. 12(A) of 1973/74: Jacket.
- No. 12(B) of 1973/74: Jacket, SP 1, Area Study East Sugu.
- No. 14 of 1973/74: Jacket, SP 1.
- No. 15 of 1973/74: Jacket.
- No. 17 of 1973/74: Jacket, SP 1-2.

NIFA: No. 6 of 1973/74: Jacket, SP 1-2.

ERAVE: No. 7 of 1973/74: Jacket, SP 1
 No. 8 of 1973/74: Jacket, SP 1-2
 No. 9 of 1973/74: Jacket, SP 1

KOMC: No. 3A of 1973/74: Jacket.
 No. 4 of 1973/74: Jacket, SP 1.

TARI: No. 6 of 1973/74: Jacket, SP 1, Area Study
TUMU and HAIBUGA/MUNIMA.

J. K. NCMBRI
District Commissioner.

Blurred Document

PATROL REPORT


Station: **KAGUA** Population: 2,500
Subdistrict: **KAGUA** Council Area: **KAGUA**
District: **SOUTHERN HIGHLANDS** House of Assembly Electorate: **KAGUA/ERAWE**
Report No: **15 of 1973-74** Map Reference: **Fourmil KUTUBU**
Conducted by: **C. WAERILLOW A.D.C.** Last Patrol: **DECEMBER '73**
Designation: **District Officer** Objects of Patrol: **Routine and land investigations.**
Duration: **21-3- to 2-4-74**
No. of Days: **13 (12 nights).**
Census Division: **KARI-TIBURU and three days at Kuare Admin Centre.**

The District Commissioner,
Southern H'lands District,
MENDI.

In respect of this patrol, I attach **SPECIAL REPORT ON LAND.**

Field Officers Journal Folios To ()
Patrol Instructions, ()
The Report and my comments, ()
Area study, ()
Updating of area study, ()
Situation Reports Nos 1- , ()
Patrol map, ()

DATE: 22/ 4 1974


Assistant District Commissioner

Division of District Administration,
KONEDOBU, Papua New Guinea.

In respect of this patrol, I attach

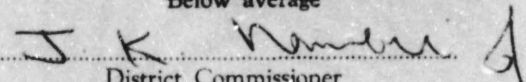
Area study, ()
Updating of area study, ()
Situation Reports Nos 1- , ()
..... ()
..... ()

District Headquarters assessment of **Above average**
Patrol & Report..... **Average**

Below average

Date: 29/5/1974

Govt. Print.—4452/10,000.—2.73.


District Commissioner

Blurred Document

DEPARTMENT OF THE CHIEF MINISTER AND DEVELOPMENT ADMINISTRATION

P.O. Box 2396

KONEDOBU

Ref. : 67-15-51

Date : 15th July 1974

The District Commissioner

Southern Highlands District..

P.O. Box 101.....

MENDI.....

RE : ...**BOGUB**.....PATROL No.....**15**.....OF.....**73/74**..

CONDUCTED BY MR.....**C. WARRILLOW**.....

TO :**FARI TIBURU**.....CENSUS DIVISION.

I acknowledge with thanks receipt of Patrol Report Jacket and
Patrol Report.

P. BOUAGA
Secretary

Blurred Document

67. 15. 51



DEPARTMENT OF THE ADMINISTRATOR

Telegrams
Telephones
Our Reference
If calling ask for
b.

67-3-1
AN/EL

In Reply
Please Quote

No.



Department of the Chief Minister
and Development Administration,
KONEDOBUI, S.H.S.

27th May, 1974.

The Secretary,
Department of the Chief Minister
and Development Administration,
KONEDOBUI.

PATROL REPORTS - Southern Highlands.

Enclosed please find the following reports.

KAGUA:

- No. 9 of 1973/74: Jacket, SP 1-2.
- No. 12(A) of 1973/74: Jacket.
- No. 12(B) of 1973/74: Jacket, SP 1, Area Study East Suga.
- No. 14 of 1973/74: Jacket, SP 1
- No. 15 of 1973/74: Jacket.
- No. 17 of 1973/74: Jacket, SP 1-2.

NIPA: No. 6 of 1973/74: Jacket, SP 1-2.

ERAVE: No. 7 of 1973/74: Jacket, SP 1
 No. 8 of 1973/74: Jacket SP 1-2
 No. 9 of 1973/74: Jacket SP 1

KONO: No. 3A of 1973/74: Jacket.
 No. 4 of 1973/74: Jacket, SP 1

TARI: No. 6 of 1973/74: Jacket SP 1, Area Study
TUKU and HAIBOGA/MUNIMA.

J. K. NOMBRI
District Commissioner.

Blurred Document

PATROL REPORT

Station: KAGUA
 Subdistrict: KAGUA
 District: SOUTHERN HIGHLANDS
 Report No: 17 of 1973-74
 Conducted by: J.N.L. PALMER
 Designation: Assistant District Officer
 Duration: 8/4 - 26/4/74 (broken)
 No. of Days: 15 days
 Census Division: KUARE Census Division

Population: 3600
 Council Area: KAGUA L.G. Council
 House of Assembly Electorate: KAGUA-ERAWE
 Map Reference: Fourmil: KUTUBU
 Last Patrol: Milanch: KARI
 No. 8 of 73/74
 Objects of Patrol: Routine Administration
 Political Education
 Economic Development

The District Commissioner,
 District,

Madi

In respect of this patrol, I attach

- Field Officers Journal Folios *45* To *47*
- Patrol Instructions,
- The Report and my comments,
- Area study,
- Updating of area study
- Situation Reports Nos 1-*2*
- Patrol map,

DATE: *15/5/1974*

[Signature]
 Assistant District Commissioner

The Secretary,
 Department of the Chief Minister and Development Administration,
 KONE DOBU, Papua New Guinea.



In respect of this patrol, I attach

- Area study,
- Updating of area study,
- Situation Reports Nos 1-*2*
-
-

District Headquarters assessment of
 Patrol & Report.....
 Above average
 Average
 Below average

DATE: *28/5/1974*

[Signature]
 District Commissioner

Blurred Document

DEPARTMENT OF THE CHIEF MINISTER AND DEVELOPMENT ADMINISTRATION

P.O. Box 2396

KONEDOEU

Papua New Guinea

Ref. : 67-15-52

Date : 12th July, 1974

The District Commissioner
Southern Highlands
.....
P.O. Box 101.....
MENDI.....

RE : KAGUA.....PATROL NO...17.....OF 1973/74
CONDUCTED BY MR...J.N.L. PALMER.....
KUARE
TO :CENSUS DIVISION(S).

I acknowledge with thanks receipt of:-

- Situation Report Nos....1-2.....
together with assessments. These have been distributed
to appropriate Headquarters' Branches for information
and any action required.
- ~~Assessments/reconciliation~~

P. BOURAGA
Secretary

Blurred Document

67. 15. 52.



DEPARTMENT OF THE ADMINISTRATOR

Telephone
Telephone
Our Reference
If calling ask for
No.

67-3-1
AN/EL

In Reply
Please Quote

No.



Department of the Chief Minister
and Development Administration,
DI. S.H.U.

7th May, 1974.

The Secretary,
Department of the Chief Minister
and Development Administration,
KONEDOBUI.

PATROL REPORTS - Southern Highlands.

Enclosed please find the following reports.

KAGUA:

- No. 9 of 1973/74: Jacket, SP1-2.
- No. 12(A) of 1973/74: Jacket.
- No. 12(B) of 1973/74: Jacket, SP 1, Area Study East Side.
- No. 14 of 1973/74: Jacket, SP 1
- No. 15 of 1973/74: Jacket.
- No. 17 of 1973/74: Jacket, SP 1-2.

NIPA: No. 6 of 1973/74. Jacket, SP 1-2.

ERAVE: No. 7 of 1973/74: Jacket, SP 1
No. 8 of 1973/74: Jacket SP 1-2
No. 9 of 1973/74: Jacket SP 1

KOMO: No. 3A of 1973/74: Jacket.
No. 4 of 1973/74: Jacket, SP 1

MARI: No. 6 of 1973/74: Jacket SP 1, Area Study
TUMU and HAIBUGA/MUNIMA.

J. F. NOMBRI
District Commissioner.