

National Archives & Public Records Services  
of Papua New Guinea

# PATROL REPORTS

District : Western  
Station : Ningerum  
Volume : 10  
ISBN NO : 9980-910-86-0  
Accession NO : 496  
Period : 1973-1974

Filed by/for the National Archives of Papua New Guinea  
Port Moresby 1995

*Sole Custodian: National Archives of Papua New Guinea*

# Papua New Guinea Patrol Reports

Digitized version made available by



**Copyright:** Government of Papua New Guinea. This digital version made under a license granted by the National Archives and Public Records Services of Papua New Guinea.

**Use:** This digital copy of the work is intended to support research, teaching, and private study.

**Constraints:** This work is protected by the U.S. Copyright Law (Title 17, U.S.C.) and the laws of Papua New Guinea. Use of this work beyond that allowed by "fair use" requires written permission of the National Archives of Papua New Guinea. Responsibility for obtaining permissions and any use and distribution of this work rests exclusively with the user and not the UC San Diego Library.

**Note on digitized version:** A microfiche copy of these reports is held at the University of California, San Diego (Mandeville Special Collections Library, MSS 0215). The digitized version presented here reflects the quality and contents of the microfiche. Problems which have been identified include misfiled reports, out-of-order pages, illegible text; these problems have been rectified whenever possible. The original reports are in the National Archives of Papua New Guinea (Accession no. 496).







WESTERN DISTRICT

PATROL REPORTS

1973 - 74

NINGERUM

<u>REPORT NO.</u>	<u>OFFICER CONDUCTING PATROL</u>	<u>AREA PATROLLED</u>
1-73-74	C.R. BRILLANTE	STAR MOUNTAINS, PART FAIWOL
2-73-74	J.W. RANSLEY	NORTH AWIN - jacket
3-73-74	G.R. TAULISO	NORTH OKTEDI
4-73-74	J.W. RANSLEY	NINGERUM & NORTH OKTEDI - jacket
5-73-74	G.E. McGRATH	NINGERUM - jacket
6-73-74	R.M. DIAMOND	NINGERUM C/D - jacket

KIUNGA

1-73-74	C.R. BRILLANTE	SOUTH AWIN C/D - jacket
2-73-74	T. HADLOW	EAST AWIN C/D - Area Study
3-73-74	P. TAVUN	MOIAN C/D - jacket
4-73-74	T. HADLOW	SOUTH OKTEDI C/D
5-73-74	C.R. BRILLANTE	EAST & PART SOUTE AWIN - jacket
6-73-74	T. HADLOW	SOUTH AWIN C/D
7-73-74		
8-73-74	G.E. McGRATH	SOUTH OKTEDI C/D - jacket
9-73-74	P. TAVUN	EAST AWIN C/D



# PATROL REPORT

Station: NINGERUM Population: 660  
 Subdistrict: Kiunga Council Area: Ningerum L.C.C.  
 District: WESTERN House of Assembly Electorate: NORTH FLY  
 Report No: 1 of 73/74 Map Reference:  
 Conducted by: C. R. BRILLANTE Last Patrol: May 1973.  
 Designation: PATROL OFFICER Objects of Patrol: Determine ownership  
 Duration: 27/8/73 - 13/9/73 of section of land, general administration  
 No. of Days: 18 days political education.  
 Census Division: Star Mountains, part Faiwol.

The District Commissioner,  
 Western District,  
 DARU.

- In respect of this patrol, I attach
- Field Officers Journal Folios 9 To 14 ( 1 )
- Patrol Instructions, ( 1 )
- The Report and my comments, ( 2 )
- Area study, ( - )
- Updating of area study, ( - )
- Situation Reports Nos 1—, ( - )
- Patrol map, ( - )

DATE: 19/ 1973

*[Signature]*  
 Assistant District Commissioner

Division of District Administration,  
 KONEDOBUBU, Papua New Guinea.

- In respect of this patrol, I attach
- Area study, ( )
- Updating of area study, ( )
- Situation Reports Nos 1—, ( )
- ..... ( )
- ..... ( )
- District Headquarters assessment of Above average
- Patrol & Report..... Average
- Below average

Date: 10/10/1973

*[Signature]*  
 District Commissioner



DEPARTMENT OF THE CHIEF MINISTER & DEVELOPMENT ADMINISTRATION

9

P.O. Box 2396

KONEDOBU

Ref.: 67-3-16

Date: 26/11/73

The District Commissioner  
Western District.....  
DARU.....  
.....

RE: NINGERUM.....PATROL NO. 1.....OF 1973/74..  
CONDUCTED BY MR. C.A. BRILLANTE.....  
TO: STAR MOUNTAINS, PART FAIWOL.....CENSUS DIVISION.

I acknowledge with thanks receipt of Patrol Report Jacket.

W.P. Ryan  
W.P. RYAN  
a/Secretary X





8

DEPARTMENT OF THE CHIEF MINISTER AND DEVELOPMENT ADMINISTRATION

TELEGRAMS:  
TELEPHONE:

PAPUA NEW GUINEA

2 NOV 1973  
KONEDCBU

The Secretary,  
Dept. of Chief Minister and  
Development Administration,  
KONEDCBU

Date: 10th October, 1973  
Our Reference: 67-10-1  
Action Officer: M.R. HAYWOOD/frb  
Designation: a/D.C.  
Your Reference:  
Date:

District Office,  
DARU.

NINGERUM PATROL NO. 1 OF 1973/74

...Patrol jacket for the above is enclosed.

*M.R. Haywood*  
M.R. HAYWOOD  
a/District Commissioner.



7

Assistant District Commissioner,  
KIUNGA

10th October, 1973  
67-10-1  
M.R. HAYWOOD/frb  
a/D.C.

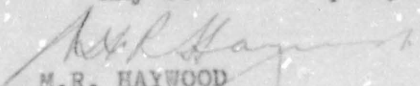
District Office,  
DARU W.D.

NINGERUM PATROL NO. 1 OF 1973/74

Your 67-5-1 together with three copies of the above report submitted by Mr. C. Brillante are acknowledged.

My comments are:

1. You should supply a patrol map.
2. Why was it necessary to use Mr. Brillante when it is a Ningerum patrol?
3. You should indicate clearly the date of submission of the report. You show 9/73 whereas your covering memorandum is dated 8/10/73. The patrol was completed on the 13/9/73.
4. Mr. Brillante should sign his report.
5. It is not clear whether Mr. Brillante has determined ownership of the two areas of land in the OK MENGA Gorge area but I presume the land ownership report will make this clear. You do appreciate if the land is in dispute the matter has to be brought up for settlement by the Land Titles Commission.
6. I would expect the medical matter at least to be covered by a Situation Report. In any case you now have to write separate letters on the subject to PHD Daru explaining what is happening - patrol reports are not action documents and it is not enough to say "It is now up to PHD to come good".
7. Mr. Brillante should be supplied with a dictionary.
8. What was the result of the shotgun incident. Did you hold any sort of enquiry?

  
M.R. HAYWOOD  
a/District Commissioner.



(6)

- 2 -

c.c. Officer-in-Charge,  
NINGERUM.

...A copy of the report is enclosed for your records.

M.R. HAYWOOD  
a/District Commissioner



(5)

Sub-District Office,  
KIUNGA.

The Assistant District Commissioner,  
Sub-District Office,  
KIUNGA.

67-9-1  
C.R. BRILLANTE,  
P. OFFICER

67-9-1

NINGERUM PATROL REPORT NO. 1 73/74. - STAR MOUNTAINS C.D.


... Herewith my completed report in regards to the above mentioned patrol. Although the patrol commenced at Olsobip and a number of villages were visited from within that administrative area, the fact that the main aim of the patrol was to visit a village within the Ningerum administrative area gives it preference.

The names of the owners of land in the Ok Munga gorge was obtained without any difficulty. An investigation report with genealogy will be submitted later. No survey was done as it is only to determine ownership for occupancy fee.

The people appeared to appreciate the medical treatment at village level. Political education and general administration was an integral part of the patrol. A shooting incident resulting in the death of a Telefomin man was investigated at Tabubil.

Included with the report are; patrol report covers, field officer's journal for the period, patrol instructions and camping claims.

For your information, comments and on forwarding, please.

  
C. R. BRILLANTE.  
Patrol Officer.



HINGERUM  
WESTERN  
FAIWOL & STAR MTS.

C.R. BRILLANTE  
KIUDGA.  
HINGERUM L.G.C.

Introduction.

1. This patrol visited villages of the Faiwol census division, Oloobip and of the Star Mountains, Hingerum. The main aim of the patrol was to determine ownership of an area of land currently being used by Kennecott Pacific for meteorological purposes. The necessity arose when the Migalsiabip people asked if they were to be paid occupation fees for the use of their land. They are the only village group in the Star Mountains census division who have refused to join the council. They had also become bitter blaming the government for the Kennecott stop.
2. General administration and political education was conducted in every village visited. A medical assistant accompanied the patrol ex P.H.B. Hingerum. No major illnesses were encountered with most needing only external treatment for sores.
3. The patrol appeared most welcomed at Migalsiabip and I was unable to gauge any ill feelings or tension. It would also appear that most of the inter-village strife has also been resolved.

Villages.

4. The villages visited in both the Oloobip and Hingerum area could do with improvement and the tracks in many spots appear to have been neglected for some considerable time. Bolongon was deserted when we arrived, with every sign of it to be shortly abandoned. New rest houses have been constructed in a valley, miles from the normal inter-village track. The Bolongon people were the only group not encountered along the route. One family from the group appeared in the morning prior to our departure from the village.
5. The Migalsiabip people are presently engaged with the clearing of ground to a gravel base floor and the construction of a new village. They seem to have taken the example from Kennecott.
6. The Wangbia village site beside Lake Wangbia has now



been permanently abandoned. None of the houses are being used. A new village site has been established about three miles from Tabubil on a ridge some five hundred feet above the plateau of Tabubil. The new site has been named Bolongabip.

7. A small group of people from Bultem have definitely split from the main village group, due mainly to a conflict of personalities. This group have moved to the other side of the Alice river below Tabubil. They have constructed a village near the Ningerum village of Manikits, which they have named Bultem #2. A kunda suspension bridge gives direct access between their village site and their traditional land.

Reception of Patrol.

8. In all the villages visited, with the exception of Bolongen, reception and attendance was excellent. The people appeared very keen to talk and discuss issues and problems. They were very interested in knowing more about Self Government and Independence. The Migalsiabip people co-operated fully and the information required was obtained without any difficulty.

Local Government.

9. The Star Mountains census division has now been included in the Ningerum Local Government Council. All but the Migalsiabip people have been incorporated. I was told that it was the elders who were most opposed to the council. They are happy with the present system and do not want life complicated by new laws, taxes (which according to them would be impossible to pay) and new restrictions.

10. While at Manikits the villagers complained that they feel they have been neglected since the establishment of the Ningerum council. The ex village constable states that the people are reverting not progressing. He claimed that as a result the people are living more in the bush with the villages and tracks deteriorating. I was asked why the village constable system had been forsaken and why they had been abandoned.

11.

House of Assembly - Member While at Tabubil I was asked by villagers from Bultem, why their member of the House of Assembly had not visited them. I explained that the duties of a member were diverse, and it was not merely to attend meetings in Moresby then to return and report. It was explained that he had commitments to the country as a whole, not just their electorate. I explained the difficulties of transport and communications, and the various pressures and hardships being faced by all members.



(2)

Political Education.

12. Political education was given in the form of discussions during the day with assembled villagers and also at night with the men, in the men's houses. A flip chart was used as well, which dealt mainly with health and hygiene. It would appear that the people are extremely interested and willing to learn.

Economy.

13. All of the people of the Star Mountains and Olsohiy area generally are basing their entire economic future on Kennecott. It would seem that they might be correct. Kennecott themselves are not certain whether the site is worth mining. At least another period of intensive drilling is required before they can convince themselves. Negotiations for a firm agreement are presently in session.

Health.

14. A medical assistant accompanied this patrol thanks to P.M.D. Hingerum. Health in the area appeared reasonable although skin sores and ulcers were very common. There were complaints from every village in the Star Mountain groups visited, that the medical assistant employed by Kennecott refused to give them any aid or attention.

15. The situation is touchy at the moment. The medical assistant at Tabubil is an employee of Kennecott, the aid post is a Kennecott institution and I have not been able to ascertain exactly what percentage of the medicines used are supplied by public health.

16. The medical assistant, Mr. William Keare, is a man very set in his ways. He insists that all patients wash thoroughly before visiting the aid post. The number of people who insist that he has refused to treat them is rather high. So either there is a complete breakdown in communication or the situation is as it appears.

17. A general meeting was held at Tabubil, with various village people, camp manager Mr. C. Cole and Mr. W. Keare. The people expressed their grievances and an attempt was made to resolve the problem. Kennecott are the last last lot to want any strain on their relationship with the people of the area. The meeting at least brought the problem to a head if it didn't completely resolve. I believe that Mr. Keare has stated that he is considering resignation. Although he is well paid, I think that he feels that the type of duty he performs,



is below his dignity and belittles his qualifications. He is probably better suited to directing rather than administering.

18. Mr. Cole has stated that Kennecott would be quite in agreement to allow an aid post orderly or assistant to utilize the facilities provided. It is now up to P.H.D. to come good. A fair assessment of the population that could be treated from Tabubil would be to include all those in the Star Mountains C.D. a population of some 660, villagers from Belongon in the Olesbip area 230, and the northern Hingerus villages of Manikite, Holiwogan, Moksikwi, Kuaguit and Tundenghiatki, approx 300. This gives an approximate area population of some 1,190.

Education.

19. There are three teachers at Tabubil and the school is full to capacity. A large number of children from Olesbip are students mainly because of the added bonus of permanent material school houses, free clothing and free rations all provided by Kennecott. The students do menial tasks around the school and camp, for an hour after classes, as a token attempt to earn their keep.

Labour.

20. There is very little activity at Tabubil. A tradestore operates on a non profit basis, with any proceeds going to the school. The camp is maintained by a skeleton crew, and the populace of the area are becoming short of ready cash. A large number of men were preparing to travel to Telefomin in search of work, but I was able to contact Telefomin on a squadcall radio/ transmitter set, which saved them from making a useless trip.

Conclusion.

21. The names of the land owners concerned with the area being used by Kennecott in the Ok Munga gorge was obtained as required. A separate investigation report will be submitted with a genealogy as instructed.

22. A shotgun incident involving the death of a Telefomin man at Tabubil caused me to stay a little longer than planned to carry out an investigation.

23. The patrol accomplished its aim. Political education is needed in the area, and the people appear to be responsive and willing to learn.



DDA 67-3-18

48

### PATROL REPORT

Station:	NINGERUM	Population:	2212
Subdistrict:	KIUNGL	Council Area:	NINGERUM
District:	WESTERN	House of Assembly Electorate:	NORTH FLY OPEN.
Report No:	2 of 1973/74	Map Reference:	DOUGER SPECIAL SERIES 5
Conducted by:	J.W. RANSLEY.	Last Patrol:	Dec. 1972
Designation:	PATROL OFFICER.	Objects of Patrol:	REVISION OF CENSUS FIGURES. COUNCIL TAX COLLECTION GENERAL ADMINISTRATION.
Duration:	11/9 - 26/9/73		
No. of Days:	15		
Census Division:	NORTH AVIN		

The District Commissioner,  
~~WESTERN~~ District,  
~~DARY.~~

In respect of this patrol, I attach:

- Field Officers Journal Folios 10 To 16, (✓)
- Patrol Instructions, (✓)
- The Report and my comments, (✓)
- Area study, (✓)
- Updating of area study, (✓)
- Situation Reports Nos 1—, (✓)
- Patrol map, (✓)

DATE: 14/11/1973.

*[Signature]*  
Assistant District Commissioner

Division of District Administration,  
KONEDOBU, Papua New Guinea.

In respect of this patrol, I attach

- Area study, ( )
- Updating of area study, ( )
- Situation Reports Nos 1—, ( )
- ( )
- ( )



District Headquarters assessment of  
Patrol & Report: Above average  
Average ✓  
Below average

Date: 19/11/1973.

*[Signature]*  
District Commissioner



POPULATION

Date of Census	Village	TOTALS (Excluding Absentees)				ABSENTEES (Resident outside Electorate)				Grand Total
		Under 18 years		18 years and over		Under 18 years		18 years and over		
		M	F	M	F	M	F	M	F	
15/9/73	APPAE	37	26	25	36	-	-	-	-	135
18/9/73	BONIAI	19	16	25	19	-	-	-	-	78
24/9/73	BAWMAI	32	29	52	40	-	-	1	-	155
26/9/73	HOONHUA	11	22	26	22	-	-	2	-	63
18/9/73	HOXI HOXI *									
18/9/73	HOONHUAHAI	26	22	41	26	-	-	-	-	117
26/9/73	HOONHAI	26	9	23	17	-	-	2	-	75
21/9/73	HOONHAI	13	12	16	12	-	-	2	-	55
19/9/73	HOONHAI	18	17	23	23	-	-	-	-	87
15/9/73	HOONHAI	15	16	20	16	-	-	-	-	69
21/9/73	HOONHAI	23	25	33	29	-	-	-	-	110
13/9/73	HOONHAI	25	21	40	44	-	-	-	-	130
21/9/73	HOONHAI	35	30	43	36	-	-	-	-	144
17/9/73	HOONHAI	29	25	35	33	-	-	-	-	122
19/9/73	HOONHAI	23	19	31	24	-	-	-	-	90
16/9/73	HOONHAI	30	23	30	22	-	-	-	-	105
23/9/73	HOONHAI	26	17	34	29	-	-	-	-	106
17/9/73	HOONHAI	11	11	9	7	-	-	-	-	38
12/9/73	HOONHAI	31	25	42	35	-	-	1	1	135
12/9/73	HOONHAI	30	19	38	34	-	-	1	-	122
22/9/73	HOONHAI	24	17	15	19	-	-	3	-	78
22/9/73	HOONHAI	40	38	50	38	-	-	4	-	178
	TOTALS	531	435	660	562	-	-	14	2	2212

\* Hoonhail/vai Village Administrative Area.

The  
W  
D  
...  
RE:  
CON  
TO.  
I a  
and  
W.P.  
a/Se



DEPARTMENT OF THE CHIEF MINISTER & DEVELOPMENT ADMINISTRATION

P.O. Box 2396

KONEDOBU

(1)

Ref.: 67-3-18

Date: 5/12/73

The District Commissioner  
Western District  
DARU

RE: NINGERUM PATROL NO. 2 OF 1973/74  
CONDUCTED BY MR. J.W. RANSLEY  
TO NORTH AWIN CENSUS DIVISION.

I acknowledge with thanks receipt of Patrol Report ~~attached~~  
and your comments.

W.P. Ryan  
W.P. RYAN  
a/Secretary



DDA 67.3.36.

### PATROL REPORT

Station: NINGERUM

Population: 783

Subdistrict: MIUNGA

Council Area: NINGERUM

District: WESTERN

House of Assembly Electorate: NORTH FLY CPER

Report No: 3 of 1973/74

Map Reference: BORDER SPECIAL SERIES 5

Conducted by: G.R. TAULISO

Last Patrol: 7/6/72

Designation: P.O.

Objects of Patrol: ANNUAL CENSUS TAX COLLECTION

Duration: 12/10/73- 17/10/73

No. of Days: 6

Census Division: NORTH OKPEDI

The District Commissioner,

WESTERN District,

In respect of this patrol, I attach

Field Officers Journal Folios 227044

Patrol instructions,

The Report and my comments,

Area study,

Updating of area study,

Situation Reports Nos 1- ,

Patrol map,

DATE: 1/12/1973.

*[Signature]*  
Assistant District Commissioner

Division of District Administration,  
KONEDOBU, Papua New Guinea.

In respect of this patrol, I attach

Area study,

Updating of area study,

Situation Reports Nos 1- ,

Patrol map,

District Headquarters assessment of

Patrol & Report.....

Above average

Average

Below average



Date: 18/12/1973.

*[Signature]*  
District Commissioner



POPULATION

Date of Census	Village	TOTALS (Excluding Absentees)				ABSENTEES (Resident outside Electorate)				Grand Total
		Under 18 years		18 years and over		Under 18 years		18 years and over		
		M	F	M	F	M	F	M	F	
16/10/73	AMWAGA	52	57	68	58	-	-	3	-	248
17/10/73	BIRLIKAMPA	15	12	17	14	-	-	8	1	67
15/10/73,	KUNGECHIT	31	23	31	26	-	-	2	-	113
12-13/10/73	KURGIN	95	73	100	81	-	-	6	-	355
		203	185	216	179	-	-	19	1	TOTAL= 733



9

DEPARTMENT OF THE CHIEF MINISTER & DEVELOPMENT ADMINISTRATION

P.O. Box 2396  
KONEDOBU  
Papua New Guinea

Ref.: 67-3-36  
Date: 15/1/74


The District Commissioner  
Western District.....  
EARN.....  
.....

RE:..NINGERUM.....PATROL NO..3.....OF..1973/74...  
CONDUCTED BY MR.....G.R..TAULISO.....  
TO.....NORTH..DITEDI.....CENSUS DIVISION(S).

... I acknowledge with thanks receipt of:-

- ~~Situation Report Nos.....~~  
~~together with assessments. These have been distributed~~  
~~to appropriate Headquarters Branches for information~~  
~~and any action required.~~
- Area Study amendments/recompilation.

P Bouraga  
P. BOURAGA  
a/Secretary





POPULATION DISTRIBUTION AND TRENDS.

In the last census (August 1972) there were 773 people in the Census Division. At present there are 783 people the rise of 1.2%. In the last twelve months 3 people reported to have died, Abdominal Cancer- (Liver disease). Two people have died from Tuberculosis, a child from Malnutrition and the others believed to have died from cerebral malaria.

The following are the births and deaths rate in each village:-

BIRTHS

<u>VILLAGE</u>	<u>MALE</u>	<u>FEMALE</u>	<u>TOTAL</u>
AMBAGA	2	4	6
BIRIMKAMBA	2	2	4
KUNGEMBIT	3	3	6
KUNGIM	7	6	13
	14	15	29

DEATHS

<u>VILLAGE</u>	<u>ADULTS</u>		<u>CHILDREN</u>		<u>TOTAL</u>
	<u>M</u>	<u>F</u>	<u>M</u>	<u>F</u>	
AMBAGA	1	3	-	-	4
BIRIMKAMBA	1	1	1	-	3
KUNGEMBIT	1	-	2	1	4
KUNGIM	3	1	2	-	6
	6	5	5	1	17



LEADERSHIP

General:

The two elected Councillors in the North Oktedi Census Division are well respected by their constituents. They are Councillor Kerem Kurun representing Ambaga- Birinkamba villages and Councillor Beman Bunok representing Kungin -Kungambit villages. Two of these councillors have no formal education.

The younger semi-educated men are beginning to show some interest in leadership but they could not get the support from the rest of the people especially the older ones. For example a young man at Birinkamba village told the patrol that he was interested in starting the rubber project but the rest of the villagers disliked his proposal.

Prepared by G.R. Mauliso,  
Patrol Officer.



(56)

LITERACY

The number of Students attending Kiunga Primary School has now increased from 108 in the last Census to 111. There is no Standard One this year but the school caters students from Preparatory Class to Standard Five. The teachers consist of three indigenous and two Montford Sisters. The Head-Teacher of the school is Sister M. Virginia. It was found that the school would have an indigenous head teacher by early 1974.

The standard of literacy in the area is slowly improving. There are seven men from the Census Division employed by the Catholic Mission in Kiunga Sub-District, North Okeedi Census Division and elsewhere. One young man from the area is now a Broadcast Officer with the Department of Information and Extension Services. Another young man is at Goroka High School in the Eastern Highlands. The other three are attending the Balimo Vocational Centre in Balimo Sub-District.

Prepared by G.R. Tauliso,  
Patrol Officer.



(5)

STANDARD OF LIVING.

General:

The Standard of Living in the Census Division has improved a little. Most of the houses in the villages were good. The people have also learnt to build pit latrines. In most cases the latrines were built quite close to the houses. The people were told that building the latrines close to the houses was a health hazard.

The staple food in the area is sago supplement with banana and sweet potato. Only a very few people could afford to buy tin foodstuffs. There is a Community Centre at Kungin village. The patrol was told that the ~~main purpose~~ main purpose of the Centre was to teach the local women such things like cooking sewing and general cleanliness. The centre is run under the guidance of the Mendford Catholic Sisters.

Prepared by G.R. Zanliso.  
Patrol Officer.



4

MISSIONS

There are two Missions operating in the area. The Montford Catholic and Asian Pacific Christian Mission.

Montford Catholic Mission.

This Mission is very influential in the Census Division at the present time. The Mission staffed by a Catholic Father and three Sisters is based at Kungim village. Some of the local people are employed as casual labourers at the station. The Mission has a Trade Store, a School and a small Hospital. The hospital building is almost falling down however, the new one is under construction to replace it. There is also an airstrip at Kungim built by the Catholic Mission which is now used by the light aircrafts.

Asian Pacific Christian Mission.

The above Mission looks though it would be pulling out its activities from the area in the near future. The A.P.C.M. pastor at Birimkamba village has already left and there has not been any replacement. The only village in the area that has the A.P.C.M. pastor is Ambaga.

The Catholic Mission also has a small village school at Ambaga. Half of the Ambaga people have joined the Montford Catholic and the other with the Asian Pacific Christian Mission. Otherwise there is no sign of ill feelings between the two Missions.

Prepared by G.R. Taulico.  
Patrol Officer.

5







(7)

ATTITUDE TOWARDS LOCAL GOVERNMENT.

The Mingerum Council has been operating for two years but there is no sign of its activities in the North Okteidi Census Division. The people are aware that their Council has a low income at this stage therefore it could not do very much to help develop the Council area. However, the people in this Census Division showed no ill feelings against the established Council.

In the past the people from this area have helped in the construction of Mingerum-Topo road. They have now started work on Kungia-Kungabit road which would eventually lead to Mirimbamba. Most of the men paid the Council Tax when the patrol was in the area.

Prepared by G.H. Fauliso.  
Patrol Officer.



(1)

APPENDIX

A. SHOTGUN.

<u>VILL.</u>	<u>NAME</u>	<u>S/No.</u>	<u>TYPE</u>	<u>DATE EXPIRE</u>	<u>CONDITION</u>
AMBAGA	A. KURUH	246974	WINCHESTER	15/10/74	Good
"	K. ANTONIUS	38633	"	"	"
M/I "	K. MANGEN	246995	"	9/3/74	"
HIRIKAMBA	W. AMUT	80255	"	20/7/74	"
KUNGMBIT	A. WANBON	K.H. 13	SAVAGE	27/8/74	Fair
"	K. TIMOP	46996	GOOY 840	7/7/74	Good
"	K. IAHEN	80250	WINCHESTER	27/8/74	Fair
"	T. TAWOHAN	80607	"	25/10/73	Good
KURGIN	YARUH	123515	"	12/8/74	"
"	WOBEN	80252	"	26/8/74	"
"	K. TUBON	327115	"	24/7/74	"

G. R. TAULISO.  
Patrol Officer.



DDA 67-3.35 H.O.

### PATROL REPORT

Station:	<b>NINGERUM PATROL POST</b>	Population:	<b>2,977</b>
Subdistrict:	<b>KIUNGA</b>	Council Area:	<b>NINGERUM</b>
District:	<b>WESTERN</b>	House of Assembly Electorate:	<b>NORTH FLY OPEN</b>
Report No:	<b>4 / 73-74</b>	Map Reference:	<b>BORDER (SPECIAL) SHEET 5</b>
Conducted by:	<b>J.W. RANSLEY.</b>	Last Patrol:	<b>OCTOBER, 73.</b>
Designation:	<b>P.O.</b>	Objects of Patrol:	<b>BORDER SURVEILL NCB</b>
Duration:	<b>26/10 to 2/11/73</b>		
No. of Days:	<b>7 Days</b>		
Census Division:	<b>NINGERUM &amp; NTA. OK TEDI</b>		

The District Commissioner.

*Western* District,  
*Daru*

In respect of this patrol, I attach	
Field Officers Journal Folios <i>22 To 25</i> ,	( / )
Patrol Instructions,	( )
The Report and my comments,	( / )
Area study,	( )
Updating of area study,	( )
Situation Reports Nos 1—	( )
Patrol map,	( )

DATE: *20/12* 1973.

*[Signature]*  
Assistant District Commissioner

Division of District Administration,  
KONEDOBU, Papua New Guinea.



In respect of this patrol, I attach	
Area study,	( )
Updating of area study,	( )
Situation Reports Nos 1—	( )
.....	( )
.....	( )

District Headquarters assessment of	Above average
Patrol & Report.....	Average ✓
	Below average

Date: *28/12* 1973.

*[Signature]*  
District Commissioner



①

DEPARTMENT OF THE CHIEF MINISTER & DEVELOPMENT ADMINISTRATION

P.O. Box 2396  
KONEDOBU  
Papua New Guinea

Ref.: 67-3-35  
Date: 15/1/74

The District Commissioner  
Western District  
DARU  
.....  
.....

RE:.....FIUNGA.....PATROL NO. 4 OF 1973/74  
CONDUCTED BY MR. J.W. HANLEY  
TO:.....MUSKUM AND NORTH OCEANIA.....CENSUS DIVISION.

I acknowledge with thanks receipt of:

- Situation Report Nos. 1 ..... together with assessments. These have been distributed to appropriate Headquarters' Branches for information and any action required.
- ~~Area Study amendments/recompilation~~

P Bourage  
P. BOURAGE  
a/Secretary



DA 67.3-28

### PATROL REPORT

Station: **NINGERUM**  
 Subdistrict: **KIU GA**  
 District: **WESTERN**  
 Report No: **5-73/74**  
 Conducted by: **G.E. MOGHAI**  
 Designation: **ADG**  
 Duration: **26/10/73 to 4/12/73**  
 No. of Days: **10**  
 Census Division: **NINGERUM**

Population: **2312**  
 Council Area: **NINGERUM**  
 House of Assembly Electorate: **NORTH FLY OPEN**  
 Map Reference: **POUNIL "BAUCHER"**  
 Last Patrol: **DEC. 72**  
 Objects of Patrol: **Box surveillance  
RIP project inspection**

The District Commissioner,  
**Western** District,

In respect of this patrol, I attach

- Field Officers Journal Folios **21 to 24** ( / )
- Patrol Instructions, ( )
- The Report and my comments, ( / )
- Area study, ( )
- Updating of area study, ( )
- Situation Reports Nos 1- , ( / )
- Patrol map, ( / )

DATE: **4 / 12 19 73**

*[Signature]*  
 Assistant District Commissioner

Division of District Administration,  
 KONEDOBU, Papua New Guinea.

In respect of this patrol, I attach

- Area study, ( )
- Updating of area study, ( )
- Situation Reports Nos 1- , ( )
- ..... ( )
- ..... ( )

District Headquarters assessment of  
 Patrol & Report.....  
 Above average  
 Average   
 Below average

Date: **12 / 12 / 19 73**

*[Signature]*  
 District Commissioner





DEPARTMENT OF THE CHIEF MINISTER & DEVELOPMENT ADMINISTRATION

P.O. Box 2396

KONEDOBU

Ref.: 67-3-23

Date: 23th December 1973

The District Commissioner  
Western District.....  
DORU.....  
.....

RE:.....~~WINGERUM~~.....PATROL NO...5.....OF 1973/74....  
CONDUCTED BY MR....G.E. MORGAN.....  
TO.....~~WINGERUM~~.....CENSUS DIVISION.

I acknowledge with thanks receipt of Patrol Report Jacket.

*P. Bouraga*  
P. BOURAGA  
a/Secretary

*q*



## PATROL REPORT

Station: NINGERUM PATROL POST	Population: 2,977
Subdistrict: KIUNGA	Council Area: NINGERUM
District: WESTERN	House of Assembly Electorate: Nth Fly Open
Report No: 6/73- 74	Map Reference:
Conducted by: R.M. Diamond	Last Patrol: October, 1972
Designation: Assistant District Officer	Objects of Patrol: Border Surveillance
Duration: 26/10 to 5/11/73	
No. of Days: 11	
Census Division: NINGERUM	

The District Commissioner,  
WESTERN District,


*Dani*

In respect of this patrol, I attach	
Field Officers Journal Folios To ,	( )
Patrol Instructions,	( )
The Report and my comments,	( )
Area study,	( )
Updating of area study,	( )
Situation Reports Nos 1- ,	( )
Patrol map,	( )
.....	
.....	

DATE: / 19 .

Assistant District Commissioner

Division of District Administration,  
KONEDOBU, Papua New Guinea.



In respect of this patrol, I attach	
Area study,	( )
Updating of area study,	( )
Situation Reports Nos 1- ,	( )
.....	( )
.....	( )

District Headquarters assessment of	Above average
Patrol & Report.....	Average ✓
	Below average

Date: 24/11/1973

District Commissioner



DEPARTMENT OF THE CHIEF MINISTER & DEVELOPMENT ADMINISTRATION

P.O. Box 2336  
KONEDOBU  
Papua New Guinea

Ref.: 67-3-30  
Date: 13-12-73


The District Commissioner  
Western Dist. ....  
Daru .....  
.....

RE: NIGERUM ..... PATROL NO. 6 ..... OF 1973/74.  
CONDUCTED BY MR. R.M. DIAMOND .....  
TO: NIGERUM ..... CENSUS DIVISION.

I acknowledge with thanks receipt of:-

• Situation Report Nos. 1 .....  
together with assessments. These have been distributed  
to appropriate Headquarters' Branches for information  
and any action required.

• ~~Area Study amendments/acomplishments~~

  
P. BOURAGA  
s/Secretary






DDA 67-3-20

①

DEPARTMENT OF THE CHIEF MINISTER AND DEVELOPMENT ADMINISTRATION

TELEGRAMS:  
TELEPHONE:

PAPUA NEW GUINEA



The Secretary,  
Dept. of Chief Minister and  
Development Administration,  
P.O. Box 2396,  
KONEDOBU.

Date: 26th November, 1973  
Our Reference: 67-10-1  
Action Officer: J.B. GEGEYO/frb  
Designation: D.C.

Your Reference:  
Date:

District Office,  
DARU.

PATROL REPORT HINGERUM NO. 6 OF 1973/74.

Article 3 of "Draft Border Arrangements Agreement" now makes it clear. However, your advice on whether this can be used as an interim measure until the draft has been approved would be appreciated.

*J.B. GEGEYO*  
J.B. GEGEYO  
District Commissioner.