

PRINCIPAL  
AUTOMOBILE ROUTES

IN AND OUT OF

# San Diego

and the

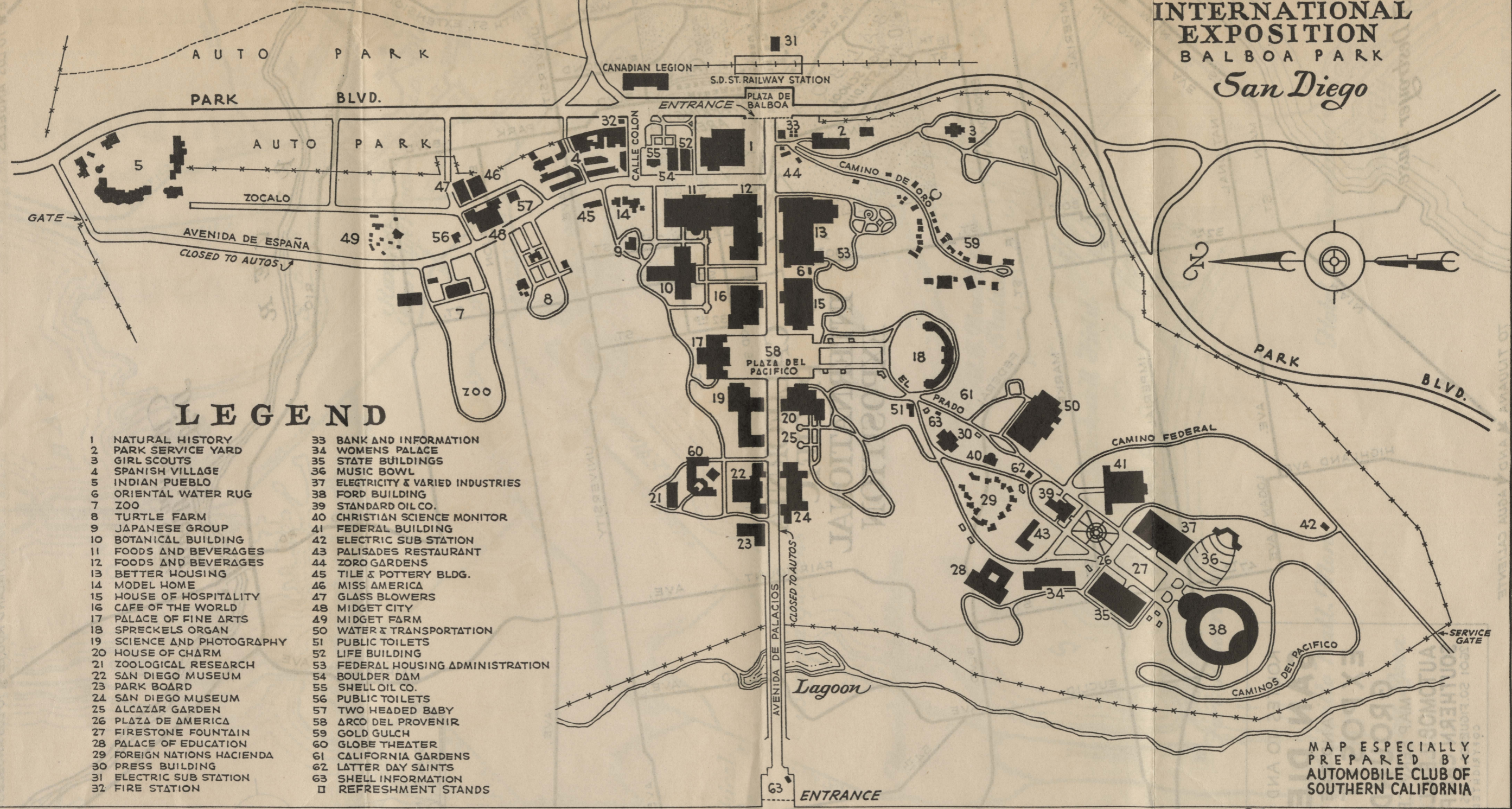
# Exposition Grounds

AUTOMOBILE CLUB OF  
SOUTHERN CALIFORNIA

2601 SOUTH FIGUEROA STREET  
LOS ANGELES



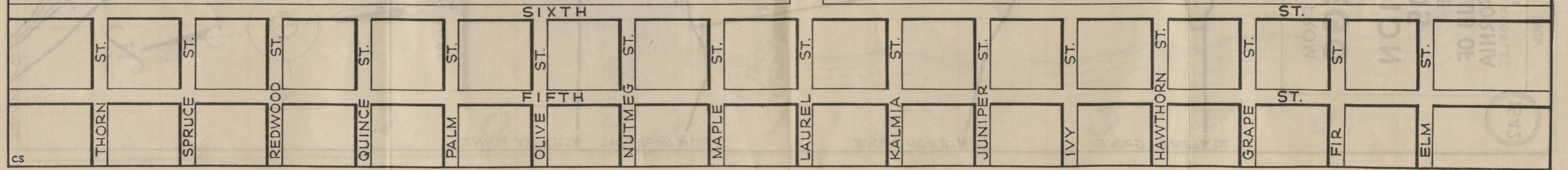
# Ground Plan CALIFORNIA PACIFIC INTERNATIONAL EXPOSITION BALBOA PARK *San Diego*



## LEGEND

- |                             |                                    |
|-----------------------------|------------------------------------|
| 1 NATURAL HISTORY           | 33 BANK AND INFORMATION            |
| 2 PARK SERVICE YARD         | 34 WOMENS PALACE                   |
| 3 GIRL SCOUTS               | 35 STATE BUILDINGS                 |
| 4 SPANISH VILLAGE           | 36 MUSIC BOWL                      |
| 5 INDIAN PUEBLO             | 37 ELECTRICITY & VARIED INDUSTRIES |
| 6 ORIENTAL WATER RUG        | 38 FORD BUILDING                   |
| 7 ZOO                       | 39 STANDARD OIL CO.                |
| 8 TURTLE FARM               | 40 CHRISTIAN SCIENCE MONITOR       |
| 9 JAPANESE GROUP            | 41 FEDERAL BUILDING                |
| 10 BOTANICAL BUILDING       | 42 ELECTRIC SUB STATION            |
| 11 FOODS AND BEVERAGES      | 43 PALISADES RESTAURANT            |
| 12 FOODS AND BEVERAGES      | 44 ZORO GARDENS                    |
| 13 BETTER HOUSING           | 45 TILE & POTTERY BLDG.            |
| 14 MODEL HOME               | 46 MISS AMERICA                    |
| 15 HOUSE OF HOSPITALITY     | 47 GLASS BLOWERS                   |
| 16 CAFE OF THE WORLD        | 48 MIDGET CITY                     |
| 17 PALACE OF FINE ARTS      | 49 MIDGET FARM                     |
| 18 SPRECKELS ORGAN          | 50 WATER & TRANSPORTATION          |
| 19 SCIENCE AND PHOTOGRAPHY  | 51 PUBLIC TOILETS                  |
| 20 HOUSE OF CHARM           | 52 LIFE BUILDING                   |
| 21 ZOOLOGICAL RESEARCH      | 53 FEDERAL HOUSING ADMINISTRATION  |
| 22 SAN DIEGO MUSEUM         | 54 BOULDER DAM                     |
| 23 PARK BOARD               | 55 SHELL OIL CO.                   |
| 24 SAN DIEGO MUSEUM         | 56 PUBLIC TOILETS                  |
| 25 ALCAZAR GARDEN           | 57 TWO HEADED BABY                 |
| 26 PLAZA DE AMERICA         | 58 ARCO DEL PROVENIR               |
| 27 FIRESTONE FOUNTAIN       | 59 GOLD GULCH                      |
| 28 PALACE OF EDUCATION      | 60 GLOBE THEATER                   |
| 29 FOREIGN NATIONS HACIENDA | 61 CALIFORNIA GARDENS              |
| 30 PRESS BUILDING           | 62 LATTER DAY SAINTS               |
| 31 ELECTRIC SUB STATION     | 63 SHELL INFORMATION               |
| 32 FIRE STATION             | □ REFRESHMENT STANDS               |

MAP ESPECIALLY  
PREPARED BY  
AUTOMOBILE CLUB OF  
SOUTHERN CALIFORNIA





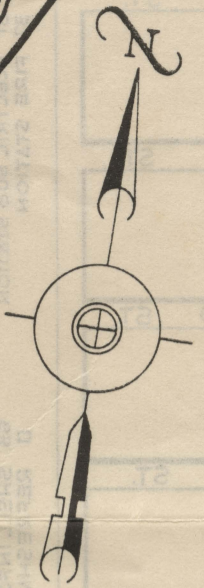
P  
A  
C  
I  
F  
I  
C  
O  
C  
C  
E  
A  
N

ROUTES TO AND FROM  
**SAN DIEGO**  
AND THE  
**EXPOSITION**  
GROUNDS  
MAP SERVICE  
AUTOMOBILE CLUB OF  
SOUTHERN CALIFORNIA  
2601 SO. FIGUEROA ST. LOS ANGELES  
COPYRIGHTED

1542

SNOW

SCALE IN MILES  
0 1/4 1/2 1



**CALIFORNIA  
PACIFIC  
INTERNATIONAL  
EXPOSITION**

Mission San Diego de Alcalá

Serra Museum  
Old Ft. Stockton  
MISSION HILLS

Ramona's Marriage Place

Lindbergh Field

U.S. Naval Training Sta.

U.S. Marine Base

Rosecroft Begonia Gardens

Naval Radio Station

U.S. Naval Air Station  
NORTH ISLAND

Rockwell Field

Old Fort Pio Pico

Ballast Point  
Fort-Rosecrans

Cabrillo Natl. Mon.

Point Loma

Hotel Del Coronado

Jent City

U.S. Destroyer Base

BRANCH OFFICE  
AUTO CLUB OF SO. CAL.  
1254 INDIA ST.

Star of India  
OLD SQUARE  
RIGGER

INLAND ROUTE TO LOS ANGELES

INLAND ROUTE TO LOS ANGELES

U.S. 101 TO LOS ANGELES

TO PACIFIC BEACH

TO LA JOLLA

TO SANTEE

TO TIJUANA AND AGUA CALIENTE

TO TIJUANA AND AGUA CALIENTE

TO IMPERIAL

TO LEMON GROVE

TO LEMON GROVE

TO LEMON GROVE

TO LEMON GROVE

SFC  
Rare  
G  
4364  
SH  
1918  
A8

*The Friend*



*to all Motorists  
since 1900*

A

VISITING MOTORISTS  
ARE WELCOME TO THE  
SERVICES and HOSPITALITY

*of the*

**AUTOMOBILE CLUB  
OF SOUTHERN CALIFORNIA**

SAN DIEGO OFFICE: 1254 INDIA STREET

---

---

## LOCATION OF OFFICES

**W**HEREVER you go in Southern California you will find an office of the Club within easy reach and service available. Here they are, listed for your convenience:

- ALHAMBRA:** 946 E. Main St.  
**ANAHEIM:** 501 N. Los Angeles St.  
**BAKERSFIELD:** 1715 Union Ave.  
**BEVERLY HILLS:** 9344 Wilshire Blvd.  
**BISHOP:** 247 N. Main  
**EL CENTRO:** 825 Main St.  
**FULLERTON:** 623 N. Spadra Road  
**GLENDALE:** 600 S. Central Ave.  
**HIGHLAND PARK:** 5107 N. Figueroa St.  
**HOLLYWOOD:** 1161 N. Vine St.  
**HUNTINGTON PARK:** 2571 Zoe Ave.  
**INGLEWOOD:** 401 S. Commercial St.  
**LONG BEACH:** 1157 American Ave.  
**LOS ANGELES:** 2601 S. Figueroa St.  
**ONTARIO:** 217 W. "A" St.  
**PASADENA:** 332 W. Colorado St.  
**POMONA:** 601 W. 2nd St.  
**PORTERVILLE:** 520 Main St.  
**REDLANDS:** 430 E. State St.  
**RIVERSIDE:** 4010 7th St.  
**SAN BERNARDINO:** 850 "E" St.  
**SAN DIEGO:** 1254 India St.  
**SAN LUIS OBISPO:** 1134 Monterey St.  
**SAN PEDRO:** 1432 S. Pacific Ave.  
**SANTA ANA:** 719 N. Main St.  
**SANTA BARBARA:** 1301 Santa Barbara St.  
**SANTA MARIA:** 310 N. Broadway  
**SANTA MONICA:** 1810 Ocean Ave.  
**TAFT:** 427 North St.  
**VAN NUYS:** 14529 Sylvan St.  
**VENTURA:** 881 E. Main St.  
**VISALIA:** 217 W. Main St.  
**WHITTIER:** 313 N. Greenleaf Ave.  
**LAS VEGAS:** Nevada Division  
Chamber of Commerce

**AUTOMOBILE CLUB**  
*of Southern California*

---

---