

NATIONAL ARCHIVES & PUBLIC RECORDS SERVICE
OF PAPUA NEW GUINEA

PATROL REPORTS

DISTRICT: MADANG

STATION: JOSEPHSTAAL, 1972 - 1973

Original documents bound with reports
for: Bogia, volume 21.

Papua New Guinea Patrol Reports

Digitized version made available by



Copyright: Government of Papua New Guinea. This digital version made under a license granted by the National Archives and Public Records Services of Papua New Guinea.

Use: This digital copy of the work is intended to support research, teaching, and private study.

Constraints: This work is protected by the U.S. Copyright Law (Title 17, U.S.C.) and the laws of Papua New Guinea. Use of this work beyond that allowed by "fair use" requires written permission of the National Archives of Papua New Guinea. Responsibility for obtaining permissions and any use and distribution of this work rests exclusively with the user and not the UC San Diego Library.

Note on digitized version: A microfiche copy of these reports is held at the University of California, San Diego (Mandeville Special Collections Library, MSS 0215). The digitized version presented here reflects the quality and contents of the microfiche. Problems which have been identified include misfiled reports, out-of-order pages, illegible text; these problems have been rectified whenever possible. The original reports are in the National Archives of Papua New Guinea (Accession no. 496).

PATROL REPORT OF: BOGIA MADANG

ACCESSION NO. 496

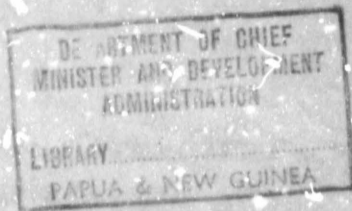
VOL, NO: 21 : 1972/73

NUMBER OF REPORTS: CONT

REPORT NO	FOLIO	OFFICER CONDUCTING PATROL	AREA PATROLLED	MAPS/ PHOTOS	PERIOD OF PATROL
1] 10 of 1972/73	1-18	G.E. BAILEY ADC	MANAM ISLAND	MAP	6.7.72 - 19.7.72
2] 21 of 1972/73	19-20	J.C. HOCKNULL APO	PART ULINGAN		14.7.72 - 21.7.72
3] 24 of 1972/73	22-27	T.J. HUBBARD ADO	TANGU X PART MARCAACO		19.10.72 - 27.10.72
4] 27 of 1972/73	28-39	B.R. CALDERWOOD PO	MUGUMAT/YAKIBA		20.7.72 - 5.8.72
5] 5 of 1972/73	40-67	J. BERGGY APO	ULINGAN	MAP	1.8.72 - 22.8.72
6] 6 of 1972/73	68-75	J.C. HOCKNULL APO	MANAM ISLAND		14.8.72 - 25.8.72
7] 7 of 1972/73	76-80	G.E. BAILEY D.O	LOWER RAMU		15.8.72 - 19.8.72
8] 8 of 1972/73	81-90	J. BERGGY APO	HANSA BAY		12.9.72 - 28.9.72
9] 9 of 1972/73	91-96	B.R. CALDERWOOD PO	MAKARUP		25.9.72 - 23.10.72
10] 10 of 1972/73	97-103	T.J. HUBBARD ADO	LOWER RAMU, PART ANDARUM, MAKARUP		13.11.72 - 22.11.72
11] 11 of 1972/73	104-115	J.F. BERGGY APO	LOWER RAMU	MAP	23.10.72 - 30.11.72
12] 12 of 1972/73	116-119	J.C. HOCKNULL APO	PART ANDARUM		13.11.72 - 16.11.72
13] 13 of 1972/73	120-124	G.E. BAILEY ADC	TANGU		13.11.72 - 17.11.72
14] 14 of 1972/73	125-131	J.C. HOCKNULL APO	PART MANAM ISLAND		20.11.72 - 29.11.72
15] 15 of 1972/73	132-134	B.R. CALDERWOOD PO	ANDARUM		NA
16] 16 of 1972/73	155-159	J.C. HOCKNULL APO	ULINGAN X BOGIA COASTAL		8.1.73 - 13.1.73
17] 15 of 1972/73	160-163	T.J. HUBBARD ADO	PART ULINGAN MUGUMAT/YAKIBA		8.1.73 - 19.1.73
18] 18 of 1972/73	164-175	U. GIRU TPO	HANSA BAY		19.1.73 - 31.1.73
19] 19 of 1972/73	176-180	B.R. CALDERWOOD PO	BOGIA COASTAL		NA
20] 20 of 1972/73	181-184	J.C. HOCKNULL APO	IABU		20.1.73 - 27.1.73

PATROL REPORT OF: BOGIA MADANG
 ACCESSION NO. 496
 VOL, NO: 21 : 1972/73 NUMBER OF REPORTS: 37

REPORT NO	FOLIO	OFFICER CONDUCTING PATROL	AREA PATROLLED	MAPS/ PHOTOS	PERIOD OF PATROL
[21] 21 OF 1972/73	185-189	J.F. BERGEE ADO	ULINGAN		14.2.73 - 23.2.73
[22] 22 OF 1972/73	190-193	G.E. BAILEY ADC	MANAM ISLAND		19.3.73 - 23.3.73
[23] 23 OF 1972/73	194-210	B.R. CALDERWOOD PO	MAKURUP		Nil
[24] 24 OF 1972/73	211-214	J.F. BERGEE PO	PART TANEU, MUGUMAT/YAKIBA MAKURUP		1.4.73 - 18.4.73
[25] 25 OF 1972/73	215-218	J.F. BERGEE PO	PART MUGUMAT/YAKIBA		29.4.73 - 3.5.73
[26] 26 OF 1972/73	219-222	B.R. CALDERWOOD PO	HANSA BAY		2.5.73 - 4.5.73
[27] 27 OF 1972/73	223-228	J.F. BERGEE PO	MANAM ISLAND		4.5.73 - 24.5.73
[28] 28 OF 1972/73	229-239	B.R. CALDERWOOD PO	TANEU		30.5.73 - 8.6.73
[29] 29 OF 1972/73	240-257	KADY LAMANG TPO	MUGUMAT/YAKIBA		31.5.73 - 12.6.73
[] JOSEPHSTAAL					
[30] 1 OF 1972/73	258-264	R.W. DAUBENSPECKS ADO	SILUWA		28.8.72 - 6.9.72
[31] 2 OF 1972/73	265-274	URBAN GIRU TPO	URAMIN		25.9.72 - 4.10.72
[32] 3 OF 1972/73	275-295	URBAN GIRU TPO	JOSEPHSTAAL	MAP	Nil
[33] 4 OF 1972/73	296-298	R.W. DAUBENSPECKS ADO	JOSEPHSTAAL		25.10.72 - 2.11.72
[34] 6 OF 1972/73	299-317	R.W. DAUBENSPECKS ADO	URAMIN		6.3.73 - 10.3.73
[35] 7 OF 1972/73	318-323	KADY LAMANG TPO	SILUWA		24.4.73 - 2.5.73
[36] 8 OF 1972/73	324-363	R.W. DAUBENSPECKS ADO	JOSEPHSTAAL	MAP	27.4.73 - 3.5.73
[37] 9 OF 1972/73	365-386	M.B. KUMSING TPO	JOSEPHSTAAL		11.6.73 - 17.6.73
[]					
[]					



MADANG DISTRICT

PATROL REPORTS

1972 - 73

BOGIA

<u>REPORT NO.</u>	<u>OFFICER CONDUCTING PATROL</u>	<u>AREA PATROLLED</u>
1-72-73	G. E. BAILEY	MARAM ISLAND
2-72-73	J. C. HOCKNULL	Part ULINGAN/BOGIA Coast
2A-72-73	T. J. HUBBARD	TANGU C.D. Part MARCAACO Part ULINGAN & MUGUMAT/YAKIBA C.D.
3-72-73	Missing	
4-72-73	B. R. CALDERWOOD	MUGUMAT/YAKIBA
5-72-73	J. BERGGY	ULINGAN C.D.
6-72-73	J. C. HOCKNULL	MANAM Island
7-72-73	G. E. BAILEY	Lower RAMU C.D.
8-72-73	J. BERGGY	HANSA Bay C/D
9-72-73	B. R. CALDERWOOD	MAKARUP C/D
10-72-73	T. J. HUBBARD	Lower RAMU, Parts ANDARAM, MAKARUP & HANSA Bay.
11-72-73	J. F. BERGGY	Lower RAMU C/C
12-72-73	J. C. HOCKNULL	Part ANDARAM C/D
13-72-73	G. E. BAILEY	TANGU C/D
14-72-73	J. C. HOCKNULL	MANAM Island C/D
15-72-73	B. R. CALDERWOOD	ANDARAM
16-72-73	J. C. HOCKNULL	ULINGAN & BOGIA COASTAL
17-72-73	T. J. HUBBARD	Part ULINGAN MUGUMAT/YAKIBA
18-72-73	U. GIRU	HANSA Bay C/D
19-72-73	B. R. CALDERWOOD	BOGIA Coastal- jacket only
20-72-73	J. C. HOCKNULL	IABU Council Area (part) jacket only
21-72-73	J. F. BERGGY	ULINGAN C.D.
22-72-73	G. E. BAILEY	MANAM Island
23-72-73	B. R. CALDERWOOD	MAKARUP C/D
24-72-73	J. F. BERGGY	Part TANGU, MUGUMAT/YAKIBA MAKARUP & BOGIA Coastal C.D. jacket only

(2)

25-72-73	J. F. BERGGY	Part MUGUMAT/YAKIBA C.D.
26-72-73	B. R. CALDERWOOD	HANSA Bay C/D
27-72-73	J. F. BERGGY	MANAM Island
28-72-73	B. R. CALDERWOOD	TANGU C.D.
29-72-73	KADDY LAMANG	MUGUMAT/YAKIBA - jacket only

JOSEPHSTALL

1-72-73	R. W. DAUBENSPECKS	SILUWA C.D.
2-72-73	URBAN GIRU	JRAMIN C.D.
3-72-73	URBAN GIRU	JOSEPHSTAL Census Divison
4-72-73	R. W. DAUBENSPECK	JOSEPHSTALL C.D.
5-72-73	Missing	_____
6-72-73	R. W. DAUBENSPECK	URAMIN C.D.
7-72-73	KADDY LAMANG	SILUWA C/D - jacket only
8-72-73	R. W. DAUBENSPECK	JOSEPHSTALL C.D.-jacket only
9-72-73	M. B. KUMSING	JOSEPHSTALL C/D -jacket only



TERRITORY OF PAPUA AND NEW GUINEA

PATROL REPORT

District of..... Report No.....

Patrol Conducted by.....

Area Patrolled.....

Patrol Accompanied by Europeans.....

Natives.....

Duration—From...../...../19.....to...../...../19.....

Number of Days.....

Did Medical Assistant Accompany?.....

Last Patrol in Area by—District Services...../...../19.....

Medical /...../19.....

Map Reference.....

Objects of Patrol.....

Director of District Administration,
PORT MORESBY.

Forwarded, please.

/ / 19

.....
District Commissioner

Amount Paid for War Damage Compensation \$.....

Amount Paid from D.N.E. Trust Fund \$.....

Amount paid from P.E.D.P. Trust Fund

.....

.....

.....

1638 71/72 population.

59 births registered 72/73 and migrations in, combined.

1697 total.

127 deaths registered and migrations out combined 72/73

1570 population 72/73

1536 Actual 72/73.

34 discrepancy which is caused from incorrect calculation of the 71/72 figures by previous patrol.

Year	Population	Births	Migrations In	Deaths	Migrations Out	Actual
1971	1638	59	127	1570	1536	1536
1972	1697	127	1570	1536	1536	1536
1973	1570	127	1570	1536	1536	1536
1974	1536	127	1570	1536	1536	1536
1975	1536	127	1570	1536	1536	1536
1976	1536	127	1570	1536	1536	1536
1977	1536	127	1570	1536	1536	1536
1978	1536	127	1570	1536	1536	1536
1979	1536	127	1570	1536	1536	1536
1980	1536	127	1570	1536	1536	1536
1981	1536	127	1570	1536	1536	1536
1982	1536	127	1570	1536	1536	1536
1983	1536	127	1570	1536	1536	1536
1984	1536	127	1570	1536	1536	1536
1985	1536	127	1570	1536	1536	1536
1986	1536	127	1570	1536	1536	1536
1987	1536	127	1570	1536	1536	1536
1988	1536	127	1570	1536	1536	1536
1989	1536	127	1570	1536	1536	1536
1990	1536	127	1570	1536	1536	1536
1991	1536	127	1570	1536	1536	1536
1992	1536	127	1570	1536	1536	1536
1993	1536	127	1570	1536	1536	1536
1994	1536	127	1570	1536	1536	1536
1995	1536	127	1570	1536	1536	1536
1996	1536	127	1570	1536	1536	1536
1997	1536	127	1570	1536	1536	1536
1998	1536	127	1570	1536	1536	1536
1999	1536	127	1570	1536	1536	1536
2000	1536	127	1570	1536	1536	1536

(Jacket Inside Left Flap
Inside Right Flap)

POPULATION

DATE OF CENSUS	VILLAGE	TOTALS (Excluding Absentees)		ABSENTEES (Resident outside Electorate)						GRAND TOTAL
		CHILD (Under 15 yrs.)		ADULT		CHILD (Under 15 yrs.)		ADULT		
		M.	F.	M.	F.	M.	F.	M.	F.	
6.9.72	AMBINGARI	10	8	15	11	-	-	5	-	49
4.9.72	ARIMBUGOR	30	21	21	26	-	-	7	-	105
29.8.72	BANGASAV	28	25	43	42	-	-	5	-	143
4.9.72	IABARANGA	15	9	29	23	-	-	2	-	78
4.9.72	IAMAMUK	10	6	16	11	-	-	-	-	43
30.8.72	IBUBUE	11	5	18	15	-	-	1	-	50
31.8.72	INSINSIBI	7	9	18	13	-	-	2	-	49
31.8.72	KANGARANGATE	32	15	35	31	-	-	4	-	117
5.9.72	KISILA	28	18	43	39	-	-	3	-	131
6.9.72	KOPOGASA	12	8	27	17	-	-	3	-	67
2.9.72	MAKARATAMA	22	20	30	28	-	-	1	-	101
29.8.72	SAMBANGA	16	6	25	15	-	-	8	-	70
4.9.72	SANGARUP	9	12	17	21	-	-	8	-	67
	XXXXXXXX									
5.9.72	SARIMI	16	11	28	18	-	-	5	-	78
5.9.72	SIMBA	19	23	18	24	-	-	7	1	92
30.3.72	SISILIKA	18	16	26	15	-	-	4	-	79
6.9.72	TINTIGINEI	14	29	39	33	-	-	10	-	125
6.9.72	TUMBUNDUWI	17	20	28	25	-	-	13	-	103
	TOTALS	314	261	476	407	-	-	88	1	1546

1638 71/72 population.

59 births registered 72/73 and migrations in, combined.

1697 total

127 deaths registered and migrations out combined 72/73

1577 population 72/73

1546 Actual 72/73.

34 discrepancy which is caused from incorrect calculation of the 71/72 figures by previous patrol.

01	-	-	-	11	11	01	
02	3	-	-	12	12	02	
03	-	-	-	13	13	03	
04	-	-	-	14	14	04	
05	-	-	-	15	15	05	
06	-	-	-	16	16	06	
07	-	-	-	17	17	07	
08	-	-	-	18	18	08	
09	-	-	-	19	19	09	
10	-	-	-	20	20	10	
11	-	-	-	21	21	11	
12	-	-	-	22	22	12	
13	-	-	-	23	23	13	
14	-	-	-	24	24	14	
15	-	-	-	25	25	15	
16	-	-	-	26	26	16	
17	-	-	-	27	27	17	
18	-	-	-	28	28	18	
19	-	-	-	29	29	19	
20	-	-	-	30	30	20	
21	-	-	-	31	31	21	
22	-	-	-	32	32	22	
23	-	-	-	33	33	23	
24	-	-	-	34	34	24	
25	-	-	-	35	35	25	
26	-	-	-	36	36	26	
27	-	-	-	37	37	27	
28	-	-	-	38	38	28	
29	-	-	-	39	39	29	
30	-	-	-	40	40	30	
31	-	-	-	41	41	31	
32	-	-	-	42	42	32	
33	-	-	-	43	43	33	
34	-	-	-	44	44	34	
35	-	-	-	45	45	35	
36	-	-	-	46	46	36	
37	-	-	-	47	47	37	
38	-	-	-	48	48	38	
39	-	-	-	49	49	39	
40	-	-	-	50	50	40	
41	-	-	-	51	51	41	
42	-	-	-	52	52	42	
43	-	-	-	53	53	43	
44	-	-	-	54	54	44	
45	-	-	-	55	55	45	
46	-	-	-	56	56	46	
47	-	-	-	57	57	47	
48	-	-	-	58	58	48	
49	-	-	-	59	59	49	
50	-	-	-	60	60	50	
51	-	-	-	61	61	51	
52	-	-	-	62	62	52	
53	-	-	-	63	63	53	
54	-	-	-	64	64	54	
55	-	-	-	65	65	55	
56	-	-	-	66	66	56	
57	-	-	-	67	67	57	
58	-	-	-	68	68	58	
59	-	-	-	69	69	59	
60	-	-	-	70	70	60	
61	-	-	-	71	71	61	
62	-	-	-	72	72	62	
63	-	-	-	73	73	63	
64	-	-	-	74	74	64	
65	-	-	-	75	75	65	
66	-	-	-	76	76	66	
67	-	-	-	77	77	67	
68	-	-	-	78	78	68	
69	-	-	-	79	79	69	
70	-	-	-	80	80	70	
71	-	-	-	81	81	71	
72	-	-	-	82	82	72	
73	-	-	-	83	83	73	
74	-	-	-	84	84	74	
75	-	-	-	85	85	75	
76	-	-	-	86	86	76	
77	-	-	-	87	87	77	
78	-	-	-	88	88	78	
79	-	-	-	89	89	79	
80	-	-	-	90	90	80	
81	-	-	-	91	91	81	
82	-	-	-	92	92	82	
83	-	-	-	93	93	83	
84	-	-	-	94	94	84	
85	-	-	-	95	95	85	
86	-	-	-	96	96	86	
87	-	-	-	97	97	87	
88	-	-	-	98	98	88	
89	-	-	-	99	99	89	
90	-	-	-	100	100	90	

opula

JJT:SU

DEPARTMENT OF THE ADMINISTRATOR

P.O. Box 2396
KONEDOBU

67-7-27

31st January, 1973

The District Commissioner
Madang District
P.O. Box 184
MADANG

JOSEPHSTAAL PATROL NO. 1 of 1972/73.

Reference year 67-2-7 of 11th December, 1972.

I acknowledge with thanks receipt of Situation Report arising out of the above patrol of SILHWA Census Division, together with the appropriate assessments, as submitted by Mr. R.W. DAUBENDPECK, Assistant District Officer.

S.J. PEARSALL
a/Secretary



DEPARTMENT OF THE ADMINISTRATOR

Telegrams
Telephone
Our Reference
If calling ask for RCB.MD
Mr.

In Reply
Please Quote

71-207

MADANG.

11th December, 1972.

Assistant District Commissioner,
Sub-District Office,
BOGIA.

JOSEPHSTAAL PATROL REPORT NO. 1 - 72/73.

The above-mentioned patrol report is acknowledged.

I agree with your assessments that Situation Reports Nos. 2 and 3 contain only general background. They would be of little or no value to headquarters so have not forwarded them to headquarters. Could you please draw to Mr. Deibenspeck's attention the purpose of the "Situation Report"?

The decrease in population should have been explained more thoroughly. What caused the large amount of deaths? From information received at this office many people are missing from the Inland Bunabun area into the Silwa Census Division.

B. A. McCabe
(B. A. McCabe)
a/District Commissioner.

c.c. The Secretary,
Department of the Administrator,
KONIEDU.

Please find attached two copies of the above-mentioned report.

B. A. McCabe
(B. A. McCabe)
a/District Commissioner.

Patrol Report PATROL REPORT NO.1 of 1972-73

STATION... JOSEPHSTAAL..... OFFICER COMPILING... R.W. DAUBENSPECK...
 DISTRICT... MADANG..... SUB-DISTRICT... BOGIA.....
 CENSUS DIVISION... SILUWA..... L.G. COUNCIL... JOSEPHSTAAL.....

(For recording of routine information not of a situation report nature, actionable at Sub-District or District level, and of value to succeeding officers. No copy is required at Headquarters).

(For further pages, use foolscap blanks).

The patrol spent some ten days in the C.D. During this time tax was collected on behalf of the J/staal L.G.C. A Census was called and to both there was a good attendance. All eligible males were taxable paid except for 10. People seem to be willing to support their council and no evasion was encountered.


Roads in the C.D. were poorly maintained, ie walking tracks. Instructions were left for all tracks to be cleaned and properly maintained. It is hoped this lack of care will be overcome by a newly passed council roads maintenance rule.

Resthouses for the most part were in good order. The patrol was met with good cooperation at all villages and from all councillors. The exception to this was KANGARAGATE where the patrol had to pay large amounts of money for food. As this was a Local Government tax patrol as well as census food should have been volunteered however main reason is the prolonged dry, which had affected the crops on the village.

The most outstanding leader of the C.D. is one Councillor PUGIS of KONGOGOSA. He is one of the 'better' councillors and accompanied the patrol throughout assisting in the tax collection.

Health as already mentioned in the situation report 3 of 72/73 is at an all time low. This also being another side effect of the drought. PHD has been requested to despatch patrols into the area.

The population for the C.D. has decreased and has shown a large amount of deaths and migrations out. This is put down to the dry prolonged. And to labour recruiting in the Josephstaal area.


 (R.W. Daubenspeck)
 Assistant District Officer.

AREA STUDY UPDATING..... SILUWA C.D.

(B) POPULATION - DISTRIBUTION AND TRENDS.

(a) Find attached to patrol report population census figures. Within the census division there was 59 births registered and migrations in. Also 127 deaths registered and migrations out were recorded.

A large number of deaths due to a prolonged dry season causing famine and sickness. ~~There were also a large number of deaths due to malaria.~~

(b) Not applicable.

(c) There were trends in the C.D. showing an outward flow of labour to labour recruiters, for plantation labour. This was encouraged by the lack of rain and the resultant hardship.


DOM 67-728

PATROL REPORT

Report number: 2 - 1972/73	Objects of patrol: ANNUAL CENSUS REVISION AND TAX COLLECTION
District: MADANG	Station: JOSEPHSTAAL
Patrol conducted by: URBAN GIRU	Subdistrict: BOGIA
Area patrolled: URAMIN C/D	Designation: TRAINEE PATROL OFFICER
Duration of patrol: 25/9/72 - 4/10/72	Personnel accompanying: CONST P. BONOMAN
Last D.D.A. patrol: 8/11/71	Number of days: 10
Last O.L.G. patrol: -	Total population of area: 2007
Map reference: FOURMIL BOGIA	Council area: JOSEPHSTAAL
	House of Assembly Electorate: MIDDLE RAMU OPEN

The District Commissioner,
District,

MADANG



In respect of this patrol, I attach

Field Officers Journal Folios *19* To *21*,

(✓)

Patrol Instructions,

(✓)

The Report and my comments,

(✓)

Area study,

()

Updating of area study,

(✓)

Situation Reports No's 1-*2*,

()

Patrol map,

()

DATE: *27* / *11* / *72*

[Signature]

Assistant District Commissioner

The Secretary,
Department of the Administrator,
Division of District Administration,
KONEDOBU, Papua New Guinea.



In respect of this patrol, I attach

Area study,

()

Updating of area study,

(✓)

Situation Report No's. 1-3

(✓)

()

()

District Headquarters assessment of

Above average

Patrol & Report.....

Average

Below average

Date: *15* / *12* / *1972*

B. A. McCabe

District Commissioner

POPULATION

Date of Census	Village	TOTALS (Excluding Absentees)				ABSENTEES (Resident outside Electorate)				Grand Total
		CHILD (Under 15 yrs)		ADULT		CHILD (Under 15 yrs)		ADULT		
		M.	F.	M.	F.	M.	F.	M.	F.	
4/10/72	USimbugor	32	23	48	48	1	2	16	1	156176
25/9/72	KUNDEGENDE	42	56	59	55	-	-	4	-	216
25/9/72	KIMBUGOR	33	26	49	39	-	-	5	-	152
27/9/72	INDAVAIA	18	15	31	28	-	-	4	-	96
27/9/72	WOGOVUNT	11	9	15	17	-	-	3	-	55
27/9/72	ALAGINAM	8	19	15	15	-	-	-	-	58
28/9/72	IVARAI	11	13	25	22	1	-	3	1	76
28/9/72	AYANDONK	7	10	17	17	-	-	1	-	46
2/10/72	MAUMIKU	16	10	18	15	-	-	6	1	66
28/9/72	TEVARI	17	21	52	33	-	1	1	-	125
29/9/72	KAIBUGU	19	19	37	36	-	-	6	-	117
29/9/72	MARANGET	8	13	25	30	-	-	-	-	79
29/9/72	TURAGERE	17	22	26	28	-	-	1	-	94
2/10/72	MAVUNDI	38	35	50	49	-	-	11	-	183
2/10/72	KUMBUNA	7	3	3	8	-	-	1	-	27
3/10/72	KATIATI	48	35	72	55	-	-	5	-	215
3/10/72	AMJAIBIBU	44	77	45	47	-	-	17	-	180
4/10/72	NEGEIZABAI	10	10	17	13	-	1	6	1	58
4/10/72	IMUNANGAIM	15	17	20	25	-	-	9	-	86
4/10/72	ANGASA	18	10	25	18	-	-	6	-	78
		387	370	640	545	4	2	89	3	2007
		419	398	658	593	2	4	105	4	2183

Population 1971/72- 2294

Migration IN. & Births 93

Total 2387

Migration Out & Deaths 187

Total Population 72/73 2200

Actual Population 72/73 2183

Discrepancy due to incorrect calculations in the 1971/72 figures.

JJT:SU

P.O. Box 2396
KONEDOBU

67-7-28

31st January, 1973

The District Commissioner
Majang District
P.O. Box 184
MADANG

JOSEPHSTAAL PATROL NO. 2 of 1972/73.

Reference your 67-2-7 of 14th December, 1972.

I acknowledge with thanks receipt of Situation Reports 1 to 3 arising out of the above patrol of URAMIN Census Division, together with the appropriate assessments, and also the Area Study amendments, as submitted by Mr. U. Giru, Trainee Patrol Officer.

It would be advisable if officers undergoing training of T.P.O's and A.P.O's accompany experienced officers in Area Study, updating patrols in the first instance so that they may be able to learn compiling comprehensive reports.

However it is pleasing to note Mr. Giru's efforts and keenness in providing reports of Situation nature.

Your average rating is noted.

S.J. PEARSALL
a/Secretary




13

DEPARTMENT OF THE ADMINISTRATOR

Telegrams
Telephone
Our Reference
If calling ask for
Mr. RCB, MD

In Reply
Please Quote
No. 67-2-7



MADANG.

14th December, 1972.

~~Assistant District Commissioner,
Sub-District Office,
EGUA.~~

JOSEPHSTAL PATROL REPORT NO. 2 - 72/73.

Receipt of the above patrol report is acknowledged.

My comments are as follows:

1. It is noted that the up-dating of the Area Study was not included in the patrol instructions, however, it seems Mr. Giru went ahead and did some updating in any case.
2. In the updating of the Area Study there is no section under "The Economy of the Area." Mr. Giru's remarks in Situation Report No. 2 would seem to indicate a change in this particular section.
3. Could you please have the matter of the payment for crocodile skins further investigated.
4. Mr. Giru, in his first solo patrol, has shown a keenness and interest in his work which is to be commended. His written work will improve with experience.

B. A. McCabe
(B. A. McCabe)
a/District Commissioner.

c.c. The Secretary,
Department of the Administrator,
KUNEDOU.

Please find attached two copies of the above mentioned patrol report plus the updating of the Area Study for the Uramin Census Division.

B. A. McCabe
(B. A. McCabe)
a/District Commissioner.

67-2-7
12



DEPARTMENT OF THE ADMINISTRATOR

Telegrams
Telephone 67-2-1
Our Reference
If calling ask for
Mr. GEB/rac

In Reply
Please Quote
No.



Mr. U. GIRU
Patrol Post
JOSEPHSTAAL

BOGIA. Madang District.

27th November, 1972.

District Commissioner,
District Office,
MADANG.

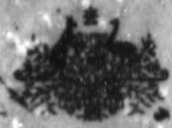
Josephstaal Patrol Report.

No.2-1972/72.

1. Attached please find the above patrol report submitted by Mr. U. Giru. T.P.O.
2. The report is well presented as regards the situation reports numbered 1-3 of Patrol No.2 however the up-dating of the area study is inadequate particularly as a training exercise. In future a recompilation of area studies will be required from Mr. GIRU in order that his expertise in report writing may improve.

G.E. BAILEY,
Asst. District Commissioner.

c.c. OIC
JOSEPHSTAAL.



TERRITORY OF PAPUA AND NEW GUINEA

11

Telephone
Telegrams
Our Reference 67-1-1
If calling ask for
Mr.

the Administrator
Department of ~~Local Government~~
Division of District Administration.
Patrol Post
JOSEPHSTAAL
23rd September, 1972.

Mr. U. GIRU
Trainee Patrol Officer,
Patrol Post
JOSEPHSTAAL.

PATROL INSTRUCTIONS - Patrol no.2 of 1972-73

1. Please proceed on patrol on the 25th September, 1972 into the URAMIN C.D.
2. Whilst in the C.D. carry out a census revision and collect tax on behalf of the Josephstaal Local Government Council.
3. Further to the above carry out: (a) Routine administration - arbitrating in village disputes, settling of any problems which might arise, (b) Police investigation if the occasion arises. (c) Inspection of resthouses - maintenance of same. (d) Inspection of village hygiene in the company with the Josephstaal Council Health committee (e) Political education.
4. Read and use the Secretary's circular 67-1-0 dated 25th November, 1971.
5. This is your first solo patrol so pay particular attention to 'Departmental Standing Instructions' - General Field Administration Volume 1.
6. Take one member of the R.P.N.G.C. to accompany you, an N.C.O.
7. For your information.

R. W. Daubenspeck

 (R. W. Daubenspeck)
 Officer in charge.

AREA STUDY - UPDATING.

Subject (B). POPULATION DISTRIBUTION AND TRENDS.

a) A copy of the new report jacket is attached with the population figures for the Uramin Census division.

This year the population has dropped considerably due to a great number of deaths recorded. Old age deaths has much to contribute to the substantial drop in the population.

It is also noted that the birth rate has not recovered much since its drop in the last year.

STANDARD 1	29	31	29
STANDARD 2	4	12	28
STANDARD 3	60	34	116
TOTAL	93	77	169
	200	175	375

The data on infant and fertility rates will be of great interest in the area.

Subject (F) LITERACY.

a) The Katiati Primary school "T" school has increased its intake this year. The following reveals this information.

	M	F	TOTAL
STANDARD 6	10	2	12
STANDARD 5	11	3	14
STANDARD 4	10	12	22
STANDARD 3	15	18	23
STANDARD 2	14	12	26
STANDARD 1	60	56	116
PREP	80	70	160
	<u>200</u>	<u>173</u>	<u>373</u>

The Std six examinations results will be of great interest in the area.

2

Subject (N) POSSIBILITIES OF EXPANDING THE ECONOMY.

As stated previously in the patrol report, if there is a chance of expanding the mentioned items, (Sago and fish) then it would be most appreciated.

①

Subject ATTITUDE TOWARDS CENTRAL GOVERNMENT.

The peoples attitude was much appreciated, the Patrol was always received with a worm welcome at every village, however the incident at Kptiati did gave a black mark on the village reputation as a whole.

(3)

WNL
BIE:ik

C-7-46

P.O. Box 2396
KONEDOHU.

8th February, 1973

The District Commissioner
Madang District
MADANG.

JOSEPHSTAAL PATROL NO.3 - 1572/73

Reference your 67-2-7 of 24th January, 1973.

I acknowledge with thanks receipt of Situation Reports 1 to 3 arising out of the above patrol of JOSEPHSTAAL Census Divisions, together with the appropriate assessments, and also the Area Study recompilation, as submitted by MR. T. GIRU, Trainee Patrol Officer.

Your comments to A.R.C. Bogia are relevant; please ensure adherence to Circular 67-1-0 of 25th November, 1971.

A very useful Area Study report for which MR. GIRU should be commended.

Mrs. Shing & Co

C.C. Little
C.C. LITTLE
s/Secretary

Doc 67-7-46

29



DEPARTMENT OF THE ADMINISTRATOR

Telegram
Telephone: RCB.MD
Our Reference
If calling ask for
Mr.

In Reply
Please Quote

No. 67-2-7



MADANG.

24th January, 1973.

Assistant District Commissioner,
Sub-District Office,
BOGIA.

JOSEPHSTAAL PATROL REPORT NO. 3 - 72/73.

Receipt is acknowledged of the above mentioned patrol report.

The following criticisms are made on the actual form in which the patrol report is submitted:

1. The reverse side of the Situation Report should have been used. This instruction can be seen quite plainly under the heading.
2. Surely the OIC Josephstaal has the proper pink forms by now. Could you please ensure that he obtains some.
3. Reference is made to the Secretary's circular 67-1-0 of 25th November 1971, the Secretary's confidential circular of 13th June 1972 and my circular 67-1-1 of 2nd August 1972 re Situation Reports. Could you and your staff please read these circulars again and submit reports in accordance with these instructions. I refer specifically to the instruction that these reports should be of value to headquarters' knowledge or action and secondly to the point that reports will be compiled for each specific topic.

It is clear that Mr. Giru has carried out a good patrol and his Area Study is also above average for Mr. Giru's seniority.

B.A. McCabe
B.A. McCABE
a/District Commissioner.

c.c. The Secretary,
Department of the Administrator,
KONEDOBUI.

... Please find attached two copies of the above-mentioned report plus two copies of the Area Study.

B.A. McCabe
B.A. McCABE
a/District Commissioner.

(20)

AREA STUDY

(A) INTRODUCTION

(a) The JOSEPHSTAAL census division is bordered by the guam river on the north and north east. To the west no significant factor would be acknowledged as the official boundry between the census division and part of the AIOME patrol post. This is because of the ~~great~~ vast alluvial plain formed by the Ramu river and its tributaries. The census division takes in the JOSEPHSTAAL government station and the catholic mission establishment and to the east undulating hills thus separate the census division from the SILUWA and MUGUNAT/YAKIBA census divisions.

The area experienced heavy down pour of rain between the months of november and january. For one year the area has an approximate recording of 80 inches of rain.

Vegetation is mostly tropical rain forest, of a variety of trees such as kulla could be found. Limited kunai patches are also to be found in ~~part~~ parts of the census division which enables cattle projects to be ~~xx~~ started.

The climate is hot and wet ~~throughout~~ throughout the year and during the dry season the temperature readings are always above 90 degrees 'F'. The wet season brings mosquitos and help spread malaria in the census division.

(b) Native tracks are the means of general access to the Sub District (BOGIA) which is approximately 70 miles in the northerly direction. MADANG the district headquarters is in a south east direction from the census division and approximately some 120 miles away. Once again access to district headquarters is by native tracks and by road from sub district headquarters.

The airstrip which is the only one in the area is situated on the government station JOSEPHSTAAL. It allows prompt services from the sub district and district headquarters.

There is a road head which links the TANGU census division to the area surveyed. The road head starts at BOGIA and ~~connects~~ and links TANGU and from TANGU native tracks links the census division and to the station.

To date there are no wharves or shipping points in the census division. However there is a possibility of establishing shipping points at ITUTANG village, ISAKARIN, and at AMBOK. The propo-

sed shipping points are on the guam river and are capable of handling outboard motor boats or canoes of the same nature. This would be of benefit to such people as crocodile hunters and government officers on patrol as at times the guam has to be crossed to get to various villages and the wet season often make these crossings difficult.

(c) The first government patrol into the area was in the early 1920,s however administration influence became stronger when the government station was set up. General attitude of the people in the area is very good towards government representatives as it can be seen from the fact that government officers on patrol into the area are treated with care and respect.

(B) POPULATION- DISTRIBUTION AND TRENDS.

(a) See attached population figures.

(b) See heading (J) and attached map.

(c) Out of a population of 1034 male adults 209 are residing and working outside the electorate which in times of drought and poor garden production makes life very difficult for their families and remaining males.

(C) SOCIAL GROUPINGS.

(a) There are four component social groups in the area. The ARAKARA group which is comprised of the following villages, WATITANGU, WAIUTANG, PONDOMA, and MANDUGUAR, and SUANJAMI. The other group is the YAGASABA and the following villages classified under this group, MENDIWI, IKUNDUN, TUMANDAUAR, UTAH, and EWVAR. The third group is the IVAK group and includes the villages of AVUNAKAI, PCRPOR, MAKAPAI, and UVORAI. The villages of AMBOK, TANGUAT, GUTEPUK, ITUTANG, LANGARE, and ISAKARIN belong to the UNKING group. All the other remaining villages belong to the INOPANG group.

(b) The operational social unit is the extended family. That is to say the father, mother, children. The parents may come from a different group and thus allows children to have a number of relatives from the other groups. This also allows children to have some rights in such things as land from their fathers relatives and mothers relatives.

(c) There are four different languages spoken in the area. The ARAKARA, IVAK, UNKING, and INAPANG language. The groups who speak these languages dont understand and speak their neighbors the other groups language though the distance between each others village is not too far apart.

(d) Good relationships between the the social groups has been established since the area has been brought under administration influence in the early 1920's. The people tend to help each other very much provided that they are related. They'd come to their relatives aid when he's in danger and also give aid if a relative finds a task too much for him to handle.

Fear of SANGUMA has restricted people from moving from place to place. It is not only the case that people fear the other group but also fear those who are not closely related to them though they may have come from the same group because of their firm beliefs in SANGUMA.

(e) Relationship between the various social groups and groups outside the area surveyed is not very good. Once again this is caused by SANGUMA. People from EWVAR village fear very much to go for any business to such areas as TANGU or to parts of the MUGUMAT/YAKIRA area.

(D) LEADERSHIP.

(a) The following people are respected and regarded as leaders in the area. URAMARA of PONDONA, MURUWA of MINDIWI, KAMI of IKUNDUN, and AKIRAI of TUMANDAPUAR. URAMARA and KAMI'S status of leadership is to be classified as being acquired, while AKIRAI'S and MURUWA'S is hereditary. KAMI and URAMARA are councillors and since the council was newly introduced in to the area it is a new thing to the people. This led these two men to contest the council elections and become leaders in a new society.

On the other hand AKIRAI and MURUWA are village elders. They grew up with a traditional character of leadership and at this time when the area is facing developments the people automatically turn to them as leaders.

(b) URAMARA has two years experience as a councillor and has previously worked in Madang as a storekeeper. He has no formal education except learned pidgin for one year in a mission village school in his early days. He is aged approximately 32. The extent of his influence can be seen from his ward being well ahead in economic development. For further information about URAMARA see situation report.

KAMI is at present the president of the JOSEPHSTAAL council and aged 38 approximately. He has very little education. His sphere of influence has brought about his ward to be the cleanest with regard to hygiene and further more led him to be elected to the post of president of the council.

AKIRAI age 31 and MURUWA age 42 both have very little education. AKIRAI has previously worked as a labourer on a coastal plantation and came home with the intention of becoming a businessman so he then put all his effort into coffee growing. MURUWA is also encouraging economic development in his village. He owns a coffee plantation and has informed that the department of agriculture that he is intending to set up a pigery farm with his people in the near future. His village has got the most outstanding rest house and toilets in the area.

(c) Traditional pattern of leadership is changing very slowly in villages of WATITANGU, WAIUTANG, MANDUGUAR, IKUNDUN, and PONDONA. These villages are very close to the government station and are very much affected by the type of life and environment of the station. Older men in these villages who were once traditional leaders are no longer paid respect for as people are now tending to look up to younger men mostly councillors to lead them.

(E) LAND TENURE.

(a) The traditional system of land tenure is one by which all males in the family have all the rights to their father's ~~or mother's~~ land when the father dies. The land has to be divided equally among the sons so that each son can support his family when he is married. Female children in the family don't have any rights to their father's land. They only share the rights and enjoyment of land which their future husbands have rights to.

(b) No one in the area has owned ~~or~~ leased or bought land from the crown. This is a result of their lack of knowledge about ~~the matter~~ the matter. The people have never given any thought about tenure conversion.

(c) Cash cropping has already commenced with coffee. Plantings are individual throughout the area.

(d) Each family group...

(e) It is...

(f)...

...are not...

...are distributed to...

(14)

help give the people's interest in newspapers. People seem to be more interested in looking at pictures than reading about the newspaper.

(F) LITERACY.

(a) The administration officially recognised one primary school in the area, the St. Joseph's primary 'T' school. The school was established by the catholic mission and have grades up to standard 5. The following figures gives the number of children in each grade.

	<u>Males</u>	<u>Females</u>	<u>Total</u>
STD. 1	13	19	32
2	16	22	38
3	15	11	26
4	9	8	17
5	17	2	19
	<u>70</u>	<u>62</u>	<u>132</u>

The school has a staff of four, two females and two males. It is hoped that next year grade six be set up in the school. English is thought and spoken at the school.

As compared to last year's figures no great difference is to be observed. This is caused by a lack of interest and encouragement given by parents to their children in the area.

(b) Each social group speak ~~speak~~ their own language but don't understand and speak the neighbouring language. Pidgin is only spoken by half the population of the area. No one in the area is literate in english.

(c) It was less than five years ago when ~~in~~ the ~~first~~ first primary school was set up in the area, and so to date no one has received what might be termed as higher education. Information in this sub heading (c) also answered what's required in the next sub heading (d).

(e) Individual ~~own~~ owned radios are to be found at MINDIWI, GUTEPUK, and ISARAKIN. The JOSEPHSTAAL council has bought ~~three~~ radios and allocated them to IKUNWA, MIDSIVINDI, ~~and~~ INGAVAIA and PONDOMA. Radios are creating increasing interests among the people because of the services provided by radio Madang which are broadcasted in pidgin and in addition radio Madang representatives have visited the area and record some of their traditional songs and then people are looking forward to their traditional songs to be played on the air.

Newspapers and bulletins are not very popular in the area because of no local selling agent. The bulletin edited our news are distributed to councillors at times to read and

(G) STANDARD OF LIVING.

(a) There is great improvements in sanitation and housing in some villagers over the year. The villagers of MINDIWI, TUMANDAPUAR, EWVAR, WAIUTANG, PONDOMA, ISARAKIN, OSUM, have shown great improvement.

With regard to wearing of clothes it's the older men and women who are still accustomed to traditional dressing, which is for men they wear beaten tree barks allowing the front and the back of the lower part of the body not to be exposed. For older women grass skirts are worn and the style of wearing makes the appearance of men wearing swimming costumes.

European artifacts such as spoons, cups, plates are very rare throughout the area. Home made cooking and eating utensils are very popular as they are easy to make and does not cost them anything. Due to the area invaded by mosquitos a large number of mosquito nets are used inside the house.

(b) Sago and yam are the staple diet of the area, while taro bananas and other vegetables are seasonal plantings. Sago has two dual purposes, it serves as food and on the other hand the leaves of the tree itself are used for roofing houses. Canned foodstuffs are purchased from the mission and Perkins store. The most popular canned foodstuff consumed are fish and meat, and an average family is estimated to be consuming two tins of either canned fish or meat a month.

(c) There are no community centres or any other organisations such as red cross guides or scouts in the area. Sports such as soccer and basketball are played once a month at the catholic mission grounds. Attendance is mostly by young people.

1) NON - INDIGENES.

(a) There are no plantations or factories operated by non indigenous person in (H) MISSIONS. The commercial field Mr. J. PARKIN has a trade store in the area. Made of bush material. The catholic mission also has a store in the area.

(a) The catholic mission was the first mission to come into the area and all villages are followers of this religion. The people have showed a very strong belief in their faith towards religion.

(b) The mission which has its headquarters opposite the government station is providing employment for 20 labourers from the area. In addition the mission is buying food from the people. Which enables them to earn money. Further more the mission employs 2 local nurses, 2 lay mission workers, and 9 catechists, who staff the village mission schools.

(c) The people are very happy to have the mission working among them. They have realised that the mission is not only expecting from them but does provide them with employment, schools and since there are no marketing facilities in the area the mission serves as a market place by buying their food. This creates a very good relationship between the people and the mission.

(I) NON - INDIGENES.

(a) There are no plantations or factories operated by non indigenes person in the area. In the commercial field Mr. J. PERKINS has a trade store in the area, made of bush material. The catholic mission ~~has~~ also has a trade store in the area.

(b) Mr. Perkins employs one indigenous worker as a storekeeper and the mission employs two local workers as storekeepers.

The project will commence in early January of 1973. This major project when completed will link the coastal division with other parts of the sub district and district. The people are very keen on working on the project.

(c) The Josephstead airstrip is the only one in the C.E. and has an approximate length of 3,200 feet and a width of 50 feet. The strip provides services to administration departments in the area and provides materials for village cattle projects. A total of \$2000.00 has been spent over the last year on upgrading the airstrip.

(J) COMMUNICATION. AND CLERICAL SKILLS.

(a) To date there are no actual vehicular roads in the area. Native walking tracks do link all villages throughout the census division and the government station JOSEPHSTAAL. For details on walking tracks see map attached. The proposed Josephstaal/Bogia road which is included in the council's works programme for the financial year 1972/73 has been surveyed and initial work on the project will commence in early January of 1973. This major project when completed will link the census division with other parts of the sub district and district. The people are very keen on working on the project.

(c) The Josephstaal airstrip is the only one in the C.D. and has an approximate length of 3,200 feet and a width of 50 feet. The strip provides services to administration departments in the area and provides materials for village cattle projects. A total of \$9000-00 has been spent over the last year on upgrading the airstrip.

(E K) TECHNICAL AND CLERICAL SKILLS.

The catholic mission has trained and employed three tractor drivers and two carpenters from the area. The skills these men possess are very low. It would be very hard for these tradesmen to seek any employment in the area if at any time they're to be dismissed from their employment because the mission is the only body which provides for such employments in the area.

The JERUSALEM local government council has been established in 1970 and as a whole it has done very little to help create political awareness among the people.

The people know very little about the present form of government in this country. What seems to be well known by many in the area about the house of assembly is that the house of assembly is a house meeting. It takes them for these and people to become fully aware that there are other functions of the house of assembly than being just a house meeting.

No one in the area has been away from the area to attend special conferences or elsewhere to the house of assembly or been overseas for any special reason.

(L) THE STAGE OF POLITICAL DEVELOPMENT.

(a) The stage of political development in the area is very low, though the area has very long contact with the administration. Men mentioned under heading (D) as leaders have failed to lead their people politically due to their ^{lack} of education and experience of what politics is. The fear of SA K'SANGUMA among the ~~various~~ various significant social groups have prevented very much the attempt ~~and~~ of creating national unity.

The JOSEPHSTAAL local government council has been established in 1970 and as a whole it has done very little to help create political awareness among the people.

The people knew very little about the present form of government in this country. What seems to be well known by many in the area about the house of assembly is that the house of assembly is a house meeting. It takes time for these ~~people~~ people to become fully aware that there are other functions of the house of assembly than being just a house meeting.

No one in the area has been away from the area to attend special conferences or observers to the house of assembly or been overseas for any special reason.

The ~~main~~ ^{main} marketing sub-practice in the ~~area~~ area is ~~the~~ ^{the} ~~sector~~ ^{sector} ~~of~~ ^{of} ~~cash~~ ^{cash} ~~earnings~~ ^{earnings} only if it could be ~~developed~~ ^{developed} by ~~having~~ ^{having} ~~to~~ ^{to} ~~provide~~ ^{provide} ~~marketing~~ ^{marketing} ~~facilities~~ ^{facilities}. As at present there ~~is~~ ^{is} ~~no~~ ^{no} ~~proper~~ ^{proper} ~~marketing~~ ^{marketing} ~~facilities~~ ^{facilities} and the people especially those ~~living~~ ^{living} ~~close~~ ^{close} ~~to~~ ^{to} ~~the~~ ^{the} ~~station~~ ^{station} ~~to~~ ^{to} ~~sell~~ ^{sell} ~~some~~ ^{some} ~~of~~ ^{of} ~~their~~ ^{their} ~~produce~~ ^{produce} ~~to~~ ^{to} ~~the~~ ^{the} ~~retails~~ ^{retails} ~~division~~ ^{division}. This sector of the ~~council~~ ^{council} ~~will~~ ^{will} ~~expand~~ ^{expand} ~~greatly~~ ^{greatly} ~~after~~ ^{after} ~~the~~ ^{the} ~~completion~~ ^{completion} ~~of~~ ^{of} ~~the~~ ^{the} ~~Josephstaal~~ ^{Josephstaal} ~~road~~ ^{road}.

(M) THE ECONOMY OF THE AREA.

(a) Coffee is the economic cash crop of the area. Revised figures of plantings are as follows.

Village	Immature	Mature	Total.
Ambek	600	2500	3100
Aramant	800	3100	3900
Avunamakai	1500	400	1900
Bugei	150	178	328
EWvar	450	1568	2018
Gutepuk	900	412	1312
Ikundun	700	4200	4900
Ingavaia	200	108	308
Isarakia	100	62	162
Itutang	80	-	80
Makapai	150	2111	3611
Manduguar	900	50	950
Midsiviadi	400	300	700
Mutungu	200	-	200
Oimukum	400	100	500
Osum	200	70	270
Pendema	4032	200	4232
Perper	50	88	138
Suanjami	1400	200	1600
Tanguat	800	1100	1900
Tamandapuar	1000	2600	3600
Ungai	60	50	110
Uverai	300	250	550
Waiutang	700	600	1300
Yaiagebuguar	400	400	800

(d) Market gardening enterprises in the area is another potential method of cash earnings only if it could be developed by setting up proper marketing facilities. As at present there is no proper marketing facilities and the people especially those living close to the station do sell some of their garden produce to the catholic mission. This sector of the economy will expand greatly after the completion of the Josephstaal/Bogia road.

AND POSSIBILITIES OF EXPANDING THE ECONOMY.

(a) The people in the area have had for increased plantings of coffee and rubber. The area is about 60% would be classified as a...

- (e) Cash earnings of the area are as follows.
- Natives employed in the area 4287.40 P. Annum
- Sale of feedstuffs 300.00

(f) Co-operatives are not functioning in the area, and no thought has been given to the matter. The people do not have any idea of what a co-operative is or how to set one up.

(g) The most outstanding entrepreneurs in the area is Councillor URAMARA of PONDOMA, and ANU of IKURDUN. URAMARA has a cattle project and a coffee estate, while ANU owns a coffee estate. These coffee estates are the largest in the area. These two men use the family as the labour force.

(h) The Catholic mission Josephstaal has a branch of the Commonwealth Saving bank in the area. Due to the low cash earnings by the people in the C.D. very few people are interested in opening up accounts with the bank. Those who opened up accounts have very little in money in their accounts.

(i) There is some difficulty in paying Local Government Council tax because of the shortage of cash income in the area. In the C.D. there are 5 villages yet to be included in the Local Government council. These will be included as a new ward in the next council elections. They are ITUTANG, LANGARE, AMBOK, GUTEPUK, TANGJAT.

(N) POSSIBILITIES OF EXPANDING THE ECONOMY.

(a) There is sufficient arable land for increased plantings of permanent tree crops such as coffee. About 60 % would be classified as arable land.

(b) Market gardens could be increased. However due to inadequate marketing facilities, there being in fact only one purchaser of fresh foods, that being the Catholic mission trade store, an increase in the productivity of the market gardens would be unlikely at this stage. Perhaps when a linkup is made with Bogia by road then outside buyers will come into the area to find fresh food for plantations, the stores and hotel. If this does occur then the people should be encouraged to plant more and increase the size of their market gardens.

(c) Wage earnings within the Census Division could only be increased by increasing coffee plantings. This has failed because of the people losing interest in the low coffee prices of late.

Employers outside the C.D. do get their labour requirements from a local source. See population figures for the number of adults working outside the Electorate. They are all agreement workers! This led to some villages really lacking young men who would supply the man power to help develop the economy of the C.D.

(d) The people of ITUTANG and AMBOK are very close to the GUAM river and do carry out fishing very successfully. Their traditional methods of fishing allows the fish which they caught to be used mainly for home use. Perhaps D.A.S.F. could encourage fishing in the C.D. on a larger scale so as the produce could be sold on the government station or at the Catholic mission. Proper methods of preserving the caught fish would need to be taught to the people firstly.

ATTITUDE TOWARDS LOCAL GOVERNMENT

(3)

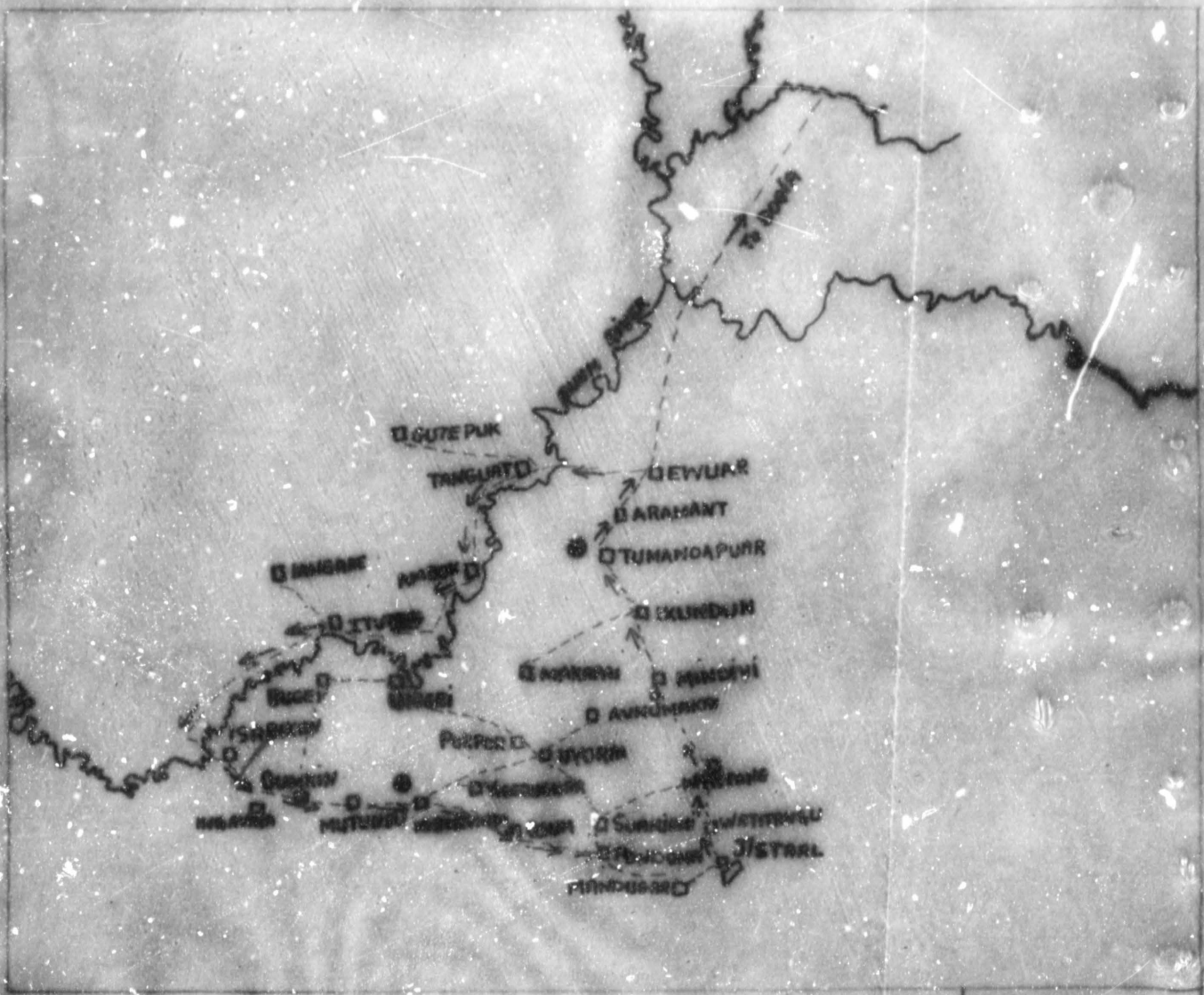
(6) ATTITUDE TOWARDS LOCAL GOVERNMENT

The people have a very good attitude towards their local government council. The council was introduced in 1970 and so far has been functioning very well. The council during its early establishment aimed at showing the people that the council is theirs and will do everything to help them progress. So far these aims were fulfilled and can be seen from the fact that the council had set up water pumps at MINDIVI, MIDSVINDI and TUMANDUPUAR, and also the council had bought and distributed 4 transistor radio's to four different wards in the C.D. The water pumps were mainly purchased from R.D.F. allocated to the council but the labour was supplied by the council to install same.

(P) ATTITUDE TOWARDS CENTRAL GOVERNMENT. (2)

Attitude towards the central government by the people is very good. Administration officers on patrol to the area are well looked after and their orders and advice are well accepted by the people. To date nothing in the area would tend to create conflicts between the people and the government.

(1)



- VILLAGES
- RID POST
- WALKING TRACKS
- GOVERNMENT STATION
- PATROL ROUTE

PATROL REPORT

Report number: **4 of 1972/73**
 District: **MADANG**
 Patrol conducted by: **R.W. Daubenspeck**
 Area patrolled: **JOSEPHSTAAL C.D.**
 Duration of patrol: **24/10 - 2/11/73**
 Last D.D.A. patrol: **15/9 - 3/11/71**
 Last O.L.G. patrol: **-**
 Map reference: **FOURMIL BOGIA**

1. Survey of J/staal
 - Bogia road.
 Objects of patrol: **2. Feasibility report on villages to be incorp. in**
 Station: **JOSEPHSTAAL L.C.C.**
 Subdistrict: **BOGIA**
 Designation: **ASSISTANT DISTRICT OFFICER**
 Personnel accompanying: **Const. BOHOMAN**
U: GIRU T.P.O.
 Number of days: **10**
 Total population of area: **3289**
 Council area: **JOSEPHSTAAL**
 House of Assembly Electorate: **MIDDLE RAMU**

The District Commissioner,
 District,
MADANG

In respect of this patrol, I attach

- Field Officers Journal Folios **6 To 9** , (✓)
- Patrol Instructions, ()
- The Report and my comments, (✓)
- Area study, ()
- Updating of area study, ()
- Situation Reports No's 1- 2, (✓)
- Patrol map, ()

DATE: **24/10 1973**

A. G. Maachenbube
 a / Assistant District Commissioner

The Secretary,
 Department of the Administrator,
 Division of District Administration,
 KONE DOBU, Papua New Guinea.

In respect of this patrol, I attach

- Area study, ()
- Updating of area study, ()
- Situation Report No's. 1- 2 . (✓)
- ()
- ()
- District Headquarters assessment of
 Patrol & Report..... Above average
Average
Below average



Date: **29/10/1973**

D. Blight-Bissett
 District Commissioner

3

DEPARTMENT OF THE CHIEF MINISTER & DEVELOPMENT ADMINISTRATION

P.O. Box 2396
KONEDOBU
Papua New Guinea

Ref.: 67-7-136
Date: 23/11/73

The District Commissioner
Madang District
P.O. Box 184
MADANG

RE:.....BOCIA.....PATROL NO.....4.....OF 1972/73..
CONDUCTED BY MR.....R.W. DAUBERSPECK.....
TO.....JOSEPHSTAAL.....CENSUS DIVISION.

... I acknowledge with thanks receipt of:-

- Situation Report Nos.....1 & 2.....
together with assessments. These have been distributed
to appropriate Headquarters' Branches for information
and any action required.
- ~~Area Study - amendments, re-Compilation.~~

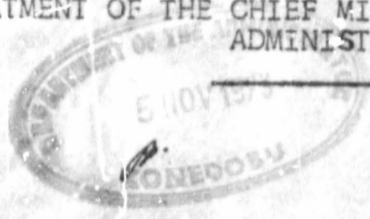
W.P. Ryan
W.P. RYAN
s/Secretary

DDA-67-7-136

Sec. (2)

PAPUA NEW GUINEA

DEPARTMENT OF THE CHIEF MINISTER AND DEVELOPMENT ADMINISTRATION



District Office,
MADANG.

Ref: 67-2-7
30th October, 1973.

Assistant District Commissioner,
Sub-District,
MADANG DISTRICT.

JOSEPHSTAAL PATROL NO. 485 OF 72 / 73
JOSEPHSTAAL (4) & URAMIN (5)
CENSUS DIVISION.

Receipt is acknowledged of a report of the above mentioned patrol, together with your covering comments.

My observations are:

As these two reports are now so out-dated, any comment additional to that made by you would be superfluous. The reports do, however, serve to complete the records.

I trust that patrol reporting is now up to date at this Station?

D. CLIFTON-BASSETT
District Commissioner.

c.c. Secretary,
Department of the Chief Minister and Development
KONEDOBU, Administration,

Copy of report and attachments forwarded for your information and records, please.

D. CLIFTON-BASSETT
District Commissioner.

D. Clifton-Bassett

Encl.

①

DEPARTMENT OF CHIEF MINISTER & DEVELOPMENT ADMINISTRATION

67-2-3

PJK/rac

BOGIA. Madang District.

23rd October, 1973.

District Commissioner,
MADANG.

Josephstaal Patrol Reports 4 & 5 of 72/73.

Your 67-2-7 of 27th September, 1973 refers.

Herewith the required reports as submitted by Mr. R.W. Daubenspeck, ADO.

I have the following comments to make regarding No.4 of 72/73.

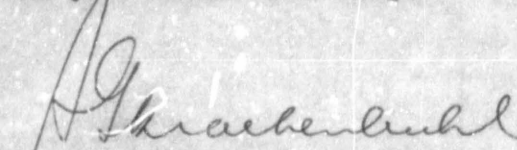
- a) A surveyor is now expected to commence work on the Bogia-Tanga-Josephstaal road this very week.
- b) Regarding the villages of ITUTANG LANGARE, AMBOK TANGUAT and GUTEPEK and their inclusion in the Josephstaal L.G.C., a by-election was subsequently held at AMBOK on 10/7/73, with ASAFUGOP-LIKEN of Tanguat being elected as the representative councillor for the 5 villages.

Josephstaal Patrol No.5/72-73.

- a) The patrol was necessary to convene by-elections for Wards 12, 16 and 18.

There were no apparent problems or incidents associated with the elections.

For your information only.



.....
B.J. KRAEHENSUHL
a/Asst District Commissioner.

DDA 67.7.84
PATROL REPORT *Secretary*

Report number: 6 of 1972/73
 District: MADANG
 Patrol conducted by: R.W. DAUBENSPECK.
 Area patrolled: URAMIN C.D.
 Duration of patrol: 6.3.73-10.3.73 & 2.4.73-10.4.73.
 Last D.D.A. patrol: 25.9.72-4.10.72.
 Last O.L.G. patrol: 12.11.72.-17.11.72.
 Map reference: FOURMIL BOGIA

Objects of patrol: Routine Administration & Census
 Station: JOSEPHSTAAL
 Subdistrict: BOGIA
 Designation: ASSISTANT DISTRICT OFFICER
 Personnel accompanying: K. IANANG T.P.O.
 Number of days: 14
 Total population of area: 2201
 Council area: JOSEPHSTAAL
 House of Assembly Electorate: MIDDLE RAMU

The District Commissioner,
 MADANG District,

In respect of this patrol, I attach

Field Officers Journal Folios 17 to 18 & 20 To 21,	(3)
Patrol Instructions,	()
The Report and my comments,	()
Area study,	()
Updating of area study,	(4)
Situation Reports No's 1- 2 ,	(4)
Patrol map,	(-)

DATE: 5/5 1973.

[Signature]
 Assistant District Commissioner

The Secretary,
 Department of the Administrator,
 Division of District Administration,
 KONE DOBU, Papua New Guinea.

[Signature]

In respect of this patrol, I attach

Area study,	()
Updating of area study,	(✓)
Situation Report No's 1 & 2 ✓	(✓)
.....	()
.....	()
District Headquarters assessment of Patrol & Report.....	✓ Above average Average Below average

Date: 16/5/1973.

[Signature]
 District Commissioner

POPULATION

Date of Census	Village	TOTALS (Excluding Absentees)				ABSENTEES (Resident outside Electorate)				Grand Total
		CHILD (Under 15 yrs)		ADULT		CHILD (Under 15 yrs)		ADULT		
		M.	F.	M.	F.	M.	F.	M.	F.	
7.4.73.	AIANDONK	7	10	16	13	-	-	1	-	47
10.4.73.	ALAGINAM	8	13	14	17	-	-	-	-	52
7.3.73.	AMJAIBIBU	44	30	53	44	-	-	9	-	180
7.3.73.	ANGASA	17	12	3	20	-	-	1	-	82
7.3.73.	IMUNAGATH	14	18	2	25	-	-	9	-	86
10.4.73.	INDAVAIA	21	12	30	27	-	-	6	-	96
7.4.73.	IVARAI	14	14	25	21	-	-	3	-	77
5.4.73.	KALBIGU	22	20	35	36	-	-	6	-	119
7.3.73.	KATIATI	51	39	74	55	-	-	5	-	224
10.4.73.	KIMBUGOR	38	28	45	35	-	-	6	-	152
4.4.73.	KUMBUNA	8	3	8	7	-	-	1	-	27
10.4.73.	KUNDEGENDE	47	55	66	59	-	-	4	-	231
6.4.73.	MARANGET	9	19	28	26	-	-	-	-	82
8.3.73.	MAUMIKU	17	9	20	13	-	-	4	-	63
8.3.73.	MAVUNDI	36	36	61	45	-	-	2	-	180
7.3.73.	NEGEIZABAI	10	10	16	12	1	1	6	1	57
6.4.73.	TEVARI	17	19	48	35	-	-	1	-	120
5.4.73.	TURAGERE	17	23	26	27	-	-	1	-	94
31.3.73.	USIMBUGOR	36	30	59	49	-	-	3	-	177
8.4.73.	WOGUVUNT	12	9	14	17	-	-	3	-	55
	TOTALS	445	409	690	583	1	1	71	1	2201

Population Previous census 2183
 Births, Migrations in 25 31
 Total ~~2218~~ 2234
 LESS
 Deaths Migrations out 36 10
 Population present census 2188
 Actual Population..... 2201
 Discrepancy due to miscalculation of previous figures.

PAPUA NEW GUINEA
DEPARTMENT OF THE CHIEF MINISTER AND DEVELOPMENT
ADMINISTRATION

Ref No. 67-7-84
District Office,
MADANG.

Assistant District Commissioner,
The District Commissioner,
Madang District
P.O. Box 124
MADANG

Date: 5th July, 1973.
67-7-84
R.G. Curwin
a/D.D.C.

Receipt is acknowledged of a report of the above mentioned patrol, together with your covering comments.

Your observations are: *There were two ...*
JOSEPHSTAL PATROL NO. 6/1972-73

Reference your Minute of 15th May, 1973.

I acknowledge with thanks receipt of Situation Report & arising out of the above patrol of URAMIN Census Division, together with the appropriate assessments and also the Area Study amendments, as submitted by Mr. R.W. DAUBENSPECK, Assistant District Officer.

Your covering comments have been noted. I further note that the unsatisfactory health situation has been referred to the District Health Officer for appropriate action.

Please inform Mr. DAUBENSPECK that it is not necessary to use the term "no change" in updating the subject headings in Area Studies. Where no additional information is recorded it is taken by this Headquarters to indicate that there have been no significant changes under the particular subject heading in the area.

W.P. Keane
W.P. KEANE
a/Secretary

D. CLIFTON-BASSETT
District Commissioner

c.c. Secretary,
Department of the Chief Minister and Development
Administration,

KE-108

Your report and attachments forwarded for your information and a/c.

D. Clifton-Bassett
D. CLIFTON-BASSETT
District Commissioner

18

PAPUA NEW GUINEA
DEPARTMENT OF THE CHIEF MINISTER AND DEVELOPMENT
ADMINISTRATION

Ref No.: 67-2-7
District Office,
MADANG.

15th May, 1973.

Assistant District Commissioner,
Sub-District,
MADANG DISTRICT.

JOSEPHSTALPATROL NO.....6.....OF 72 / 73. ~~72/73~~

Receipt is acknowledged of a report of the above mentioned patrol, together with your covering comments.

My observations are: Please note that Patrols are numbered, not reports.

It is agreed that Situation Report No.1 does not require reference to Headquarters, Konedobu, but it is of local interest. Other useful information is contained in other Area Study, which indicates that development in the area is unspectacular, and is hindered by poor access.

As you are aware, it is planned that a graded stock route will be opened up between Josephstal and Wogia initially, to be later improved to vehicular standard when this is justified. It is expected that even at the initial stage, the existence of such a route will provide encouragement for economic development, especially cattle and coffee.

The unsatisfactory health situation is covered in Situation Report No. 2.

In regard to your query re transfer of ENJIGM village from Josephstal to Arabaka, this is being referred to D.L.C.O. for examination and advice. If there is a valid reason for the transfer, it should not be opposed.

D. CLIFTON-BASSETT
District Commissioner

→ c.c. Secretary,
Department of the Chief Minister and Development
Administration,
KONEDOBU.

Two copies of report and attachments forwarded for your information and records.

D. Clifton Bassett
D. CLIFTON-BASSETT
District Commissioner.

Encl.

XX
DEPARTMENT OF CHIEF MINISTER & DEVELOPMENT PLANNING

67-1-1

GEB/rac


BOGIA. Madang District.

8th May, 1973.

District Commissioner,
MADANG.

JOSEPHSTAAL Patrol - Report No. 6-1972/73.

1. Attached please find the abovementioned report submitted by Mr. ADO Daubenspeck.
2. Mr. Daubenspecks claim for camping allowance is appended for your signature.
3. The patrol was adequately reported although there is no "Patrol Report" form as such.


.....
G.E. BAILEY.
Asst. District Commissioner.

c.c. OFFICER IN CHARGE,
JOSEPHSTAAL.

AREA STUDY (UPDATING OF AREA STUDY) GRAMIN C.D.
JOELHSTAAL PATROL NO. 6 of 1972/73.

17

INTRODUCTION.

(a) No. change.

(b) No change

(c) No change.

3

7

AREA STUDY (UPDATING OF AREA STUDY) URAMIN C.D.
JOSEPHSTAAL PATROL NO. 6 of 1972/73.

POPULATION - DISTRIBUTION AND TRENDS.

(a) Attached is latest village population register. The state of health in the community is very poor. There were 36 deaths recorded. Births are static.

(b) No change

(c) A number of men have just returned from plantations on the coast however this was after the census in each village. The younger men in the C.D. are keen to find work on plantations.

AREA STUDY (UPDATING OF AREA STUDY) URAMIN C.D.
JOSEPHSTAAL PATROL NO. 6 of 1972/73.

12

SOCIAL GROUPINGS.

- (a) No change
- (b) No change
- (c) No change
- (d) No change
- (e) No change

AREA STUDY (UPDATING OF AREA STUDY) URAMIN, C.D.
JOSEPHSTAAL PATROL NO. 6 of 1972/73

LEADERSHIP

(a) The leadership pattern has not changed. It is still traditional with the councillor as a 'front' man. The forthcoming council elections might see change but the real leadership will still be traditional held in the hands of the old men of the village.

(b) No change yet, there may be change after council elections.

(c) No change. The JOSEPHSTAAL area is a very isolated one and not likely to see change within this administration's lifetime.

10

LAND TENURE AND USE.

(a) No change

(b) No change

(c) No change

AREA STUDY (UPDATING OF AREA STUDY) URAMIN C.D. JOSEPHSTAAL
 PATROL NO. 6 of 1972/73.

LITERACY.

(a) There are ~~two~~ three schools in the area. One at KATIATI a Primary T.School teaching up to standard 6. The first class 'graduating' last year. The other two are mission pre-schools at TURAGERE and at ALAGINAM. The numbers of pupils in the schools are as follows.

		KATIATI PTS.		
		Male	female	Total
STANDARD	6	12	4	16
STANDARD	5	10	12	22
STANDARD	4	15	18	23
STANDARD	3	14	12	26
STANDARD	2	55	50	105
STANDARD	1	60	56	116
PREP		82	70	150

TURAGERE Catechist preschool

PREP	30	10	40
------	----	----	----

ALAGINAM Catechist preschool

PREP	20	10	30
------	----	----	----

(b) No change.

(c) No change.

(d) No change.

(e) There is only very 'vencar' interest shown in newspapers and radios. The newspapers coming into the area are mostly 'Our News' which although not appreciated greatly for their literary value are in demand for use in rolling of 'brush'. Radios are looked upon as a status symbol and are mainly held by the Councillors and catechists. However their interest is shown in hearing of programmes on radio Madang like the 'tok save' programme.

Altogether there are 10 radios being used in the C.D.

AREA STUDY (UPDATING OF AREA STUDY) URAMIN C.D.
JOSEPHSTAAL PATROL REPORT NO. 6 of 1972/73.

8

STANDARD OF LIVING.

- (a) There has been a small increase in the use of knives, axes, and clothing, pots and pans. These are purchased from the two stores at JOSEPHSTAAL.
- (b) No change.
- (c) No change.

8

AREA STUDY (UPDATING OF AREA STUDY) URAMIN C.D.
JOSEPHSTAAL PATROL NO. 6 of 1972/73.

7

MISSIONS.

(a) There are only two missions operative in the area. Those are the C.M. and the S.D.A.'s. The majority of people follow the C.M. Only a a very few follow the S.D.A. There is no conflict between the the two groups.

(b) No change. There are some 7 catechists operating in the area for the C.M. And one S.D.A. pastor (local).

(c) The majority of people are accepting the teachings of the C.M. But the the traditional way of life still predominates over all. The catholic mission is the most influential mission in the area.

AREA STUDY (UPDATING OF AREA STUDY) URAMIN C.D.
JOSEPHSTAAL PATROL REPORT NO. 6 of 1972/73

6

NON-INDIGENES.

(a)

No change

(b) No change

(c) No change

(d) -

10

No change

No change

No change, although the village of ...

6

3

2

AREA STUDY (UPDATING OF AREA STUDY) URAMIN C.D.
JOSEPHSTAAL PATROL REPORT NO. 6 of 1972/73.

COMMUNICATIONS.

(a) ROADS.

The main link into the C.D. is the road between the government station and KATIATI. There is a branch off from this road going to KUNDEGENDE. This road at present is underwater due to the Wet season. However money has been allocated by the LGO for its upgrading. Which is at present being carried out. Once upgraded it will handle tractors between the station and KATIATI and KUNDEGENDE.

This will enable materials to be sent for the maintenance of the school and aidpost at KATIATI.

(b) No change

(c) No change

(d) No change, although the villagers at WOGUVUNT have in mind to build a large canoe and power same with an outboard motor. This will be used to transport cargo up and down the SOGERAN.

AREA STUDY(UPDATING OF AREA STUDY) URAMIN C.L.
JOSEPHSTAAL PATROL NO. 6 of 1972/73. P

TECHNICAL AND CLERICAL SKILLS.

There are 10 ex standard 6 students in the area. One of them has been sent to HATSFELDHAVEN vocational schools. Another is training with the Air post Orderly at KATIATI. One is at JOSEPHSTAAL C.M. training with the Mechanical engineer working for the mission. Two are still at KATIATI and the rest have gone to MADANG to find work.

THE STAGE OF POLITICAL DEVELOPMENT.

The leadership pattern is still basically traditional. Political awareness is poor and councillors have zero influence. Co-operation with the administration is on a whole good. Traditional leaders still directing how their people will work. There is plenty of land thus no overalienation.

The councillor from KATIATI Serangu has been to a cattle school at WEWAK and now has a cattle project of his own. This takes up most of his time. There are no others that have been outside the area other than those Std 6 students already mentioned. At least none to any conferences as such there have been approximately 50 males work on coastal plantations.

AREA STUDY (UPDATING OF AREA STUDY) URAMIN C.D.
OF JOSEPHSTAAL PATROL REPORT NO. 6 of 1972/73

THE ECONOMY OF THE AREA.

- (a) No change. Production figures remain static.
- (b) No change.
- (c) No change.
- (d) The only market gardening is that carried out by the PTE KATIATI FOR its students.
- (e) Approx. \$6000 is earned annually by people from the C.D. working in and outside the area. This includes coastal labourers, RDI labourers, men working on mission stations within the District and those employed by government occupations.
- (f) No change.
- (g) There are now some 12 cattle projects in the C.D. which should increase cash earnings when production of beef commences. They were started some 18 months ago. This is purely a village or extended family labour force.
- (h) No change
- (i) Collection of tax has been good in all parts of the C.D.
- (j) The per capita figure cash earnings is approx. \$3-00 per head working on the figure shown in (e) however the realistic figure would be restricted to young males and possibly some young females. The more elderly or sick and the very young not being able to earn a living.
- (k) Marketing facilities are restricted to the C.M. which buys freshfoods. The D.A.S.F. which will arrange market facilities for the upcoming beef industry. And to John Perkins at the JOSEPHSTAAL GOVERNMENT station who buys all coffee from the area.

AREA STUDY (UPDATING OF AREA STUDY) URAMIN C.D. /
JOSEPHSTAAL PATROL REPORT NO. 6 of 1972/73.

POSSIBILITIES OF EXPANDING THE ECONOMY.

- (a) No change
- (b) Market gardening could be increased by to no advantage at the moment because of the high cost of freight out of the area.
- (c) Wage earnings could be increased with more labour recruitment which would have harmful effects on maintenance of village life . Or perhaps by an increase in R&D spending . At present increased coffee planting is not being encouraged by DASF.

The mission station at JOSEPHSTAAL is at a state of full employment as is the government station, so no more labour could be absorbed by those two outlets.

- (d) To introduce new industries is fine but the restricting thing is freight cost.

(

PATROL REPORT

*To Secretary Kone
67.7.88*

Report number: 7 of 1972/73
 District: Madang
 Patrol conducted by: Kaddy Lamagg
 Area patrolled: Siluwa C/D
 Duration of patrol: 24/4/73 to 2/5/73
 Last D.D.A. patrol: 28/8/72 to 6/9/72
 Last O.L.G. patrol: Nil
 Map reference: Fournil Bogia

Objects of patrol: Routine Administration & ~~Census~~
 Station: Josephstaal
 Subdistrict: Bogia
 Designation: Trainee Patrol Officer
 Personnel accompanying: Const. 1st class Kamai
 Number of days: 9 days
 Total population of area: 1640
 Council area: Josephstaal
 House of Assembly Electorate: Middle Ramu

The District Commissioner,
 Madang District,

- In respect of this patrol, I attach
- Field Officers Journal Folios 14 to 15 (B)
 - Patrol Instructions (P)
 - The Report and my comments (✓)
 - Area study (✓)
 - Updating of area study ()
 - Situation Reports No's 1-2 (✓)
 - Patrol map, ()

DATE: 21/5/73

[Signature]
 Assistant District Commissioner

The Secretary,
 Department of the Administrator,
 Division of District Administration,
 KONE DOBU, Papua New Guinea.

[Signature]

- In respect of this patrol, I attach
- Area study, (✱)
 - Updating of area study, (✓)
 - Situation Report No's. 1- (✱)
 - ()
 - ()
- District Headquarters assessment of
 Patrol & Report.....
- Above average
 - ✓ Average
 - Below average



Date: 4/6/1973

[Signature]
 District Commissioner

POPULATION

Date of Census	Village	TOTALS (Excluding Absentees)				ABSENTEES (Resident outside Electorate)				Grand Total
		CHILD (Under 15 yrs)		ADULT		CHILD (Under 15 yrs)		ADULT		
		M.	F.	M.	F.	M.	F.	M.	F.	
28.4.73	Ambingari	10	6	19	8	-	2	4	1	50
24.4.73	Arimbugor	28	21	24	30	-	-	4	5	107
24.4.73	Bangasav	33	27	43	41	-	-	7	-	151
1.5.73	Iaaranga	15	9	30	25	-	-	-	-	79
27.4.73	Iamamuk	9	11	24	15	-	-	-	-	59
24.4.73	Ibubue	19	9	19	15	-	-	-	-	62
27.4.73	Isinsibi	10	19	25	18	-	-	-	-	72
25.4.73	Kangarengate	42	23	44	34	-	-	-	-	143
30.4.73	Kisila	29	23	44	41	-	-	4	-	141
1.5.73	Kokopogosa	14	9	21	18	-	-	7	-	69
26.4.73	Makarutama	19	14	18	16	-	-	-	-	67
24.4.73	Sambangasav	17	8	29	15	-	-	4	-	73
30.4.73	Simbar	20	31	29	27	-	-	-	1	108
25.4.73	Sisilika	18	15	28	15	-	-	-	-	76
1.5.73	Tintiginae	22	27	40	35	-	-	7	-	131
2.5.73	Tumbunduwi	29	23	30	21	-	-	-	-	103
28.4.73	Sangarup	7	13	21	20	-	-	1	-	62
24.4.73	Sarime	18	15	33	21	-	-	-	-	87
	Total	359	303	521	415		2	38	2	1640

The District Commissioner
Madang District
P.O.Box 184
MADANG

3rd July, 1973
67-7-83
R.G.Orwin
a/DDC

JOSEPHSTAAL PATROL NO. 7/1972-73.

Reference your Minute of 4th June, 1973.

I acknowledge with thanks receipt of Patrol Report Jacket and documentation arising out of the above patrol of SILJWA Census Division, and also the Area Study recompilation, as submitted by Mr. K.Lamang, Trainee Patrol Officer.

A reasonable first effort by Mr. Lamang. I note and agree with your comments concerning guidance by senior officers in respect of report writing.

W.P. Ryan
W.P.RYAN
a/Secretary

Area Study

Josephstaal Patrol No7 of 1972/73

By K. LAMANG T.P.O.

(18)

Introduction

(a) The Siluwa Census Division is situated about 60-70 miles in northly direction from Sub-District Headquater and about 119 miles south of District Headquater.

The area experi nced heavy down pour of rain in the months of March to April. For one year the area has an approximate recording of 80-90 inches of rain.

The vegetation is mostly tropical rain forest of variety of trees Limited kunal patches are also to be found.

The climate is hot and wet whole year round and dry season reads sometimes up to 90 degree F.

Most ~~of~~ of the roads are mainly natives walking tracks and means of general access to Sub-District Headquater, which is about 60-70 miles in the northly direction. The District Headquater is in the South East direction from the Census Division and about 110 miles away. They mostly use native walking tracks as to the access to District and Sub-District Headquaters.

There is only one airstrip which is situated on the Government station which allows prompt services from Sub-District and District Headquaters.

There is a track in the C.D. which leads to Moresapa and links Bogi and also links to the station.

As it seems there are no wharves or shipping point in the Census Division.

It was thought that the first government ~~patrol~~ patrol into the area was round about 1920 by Jock Mackay, and as the set up of the government station in the area, the people were influence of the Administration. The general attitude of the people in the area is very good towards the government representitives, because as it ~~shows~~ can be seen from the fact that officers of patrol into the area are treated with care and respect.

17

Area Study
Josephstaal Patrol No. 7 of 1972/73.

Population - Distribution and Trends

- (a) See attached population latest figures.
- (b) See heading (J) and map attached.
- (c) Out of a population of 38 male adults and two female adults are residing outside their electorate. Most cases that these people are working to earn money, because as it seems it is very difficult for these people to earn money in such place like this.

The birth rate in the Census Division remain at a healthy and the death rate is very bad in the area, but yet the overall rose due to migration in

Sangarup is made up of two distinct component social groups, Aborigines and Sangarup.

Kisila is made up of three distinct component social groups, these are Inga, Isari, and Kalar.

Kokopogua is made up of two distinct component social groups - Tintigina, and Isarand.

Tambudai is the only one family.

(b) The operational social unit is the extended family, because as far as the marriage is concerned, the people are carried to each other social groups which allow them to form to have number of relatives from other groups.

(c) There is only one language is spoken throughout the Census Division. The name of the language is called the Sarva. Except Tambudai which about 1000 people live at station, speaks the different language.

(d) The relationships between the social groups is good. The fear of Sangarup has restricted people from moving about. This is the only thing they fear of.

(e) The relationship between the various social groups and groups outside the area is good, but once again the fear of Sangarup is the problem in the area.

Area Study

Josephstaal Patrol No. 7 of 1972/73.

Social Groupings.

(a) At Bangasav the village consists of three distinct component social groups are Sanutugodama, Koropat and Arimbigor.

Sangasav is the only one large family, which made up Sangasav village.

Kangaragate is made up of three distinct component social group, which as follows Siartama, Kagarngate, and Sisilika.

Makratama the distinct component social groups are Makratama, lamamuk, Amanjri and Isisimbi.

Sangarup is made up of two distinct component social groups, Ambigari and Sangarup.

Kisila is made up of three distinct component social groups, there are Nga, Iambri, and Simbar.

Kokopogosa is made up of two distinct component social groups - Tintiginae, and Iavarand.

Tumbuduwi is the only one large family.

(b) The operational social unit is the extended family, because as far as the marriage is concern, the people get married to each other social groups which allow the children to have number of relatives from other groups.

(c) There is only one language is spoken throughout the Census Division. The name of the language is called the Serva. Except Tumbuduwi which about 1 hour walk from the station, speaks the different language.

(d) The relationships between the social groups is good. The fear of Sanguma has restricted people from moving about from place to place is the only thing they fear of.

(e) The relationship between the various social groups and groups outside the area is quite good, but once again fear of Sanguma is the problem in the area.

15

Area Study
Josephstal Patrol No. 7 of 1972/73

Leadership

(a) These are the people who are sufficiently influential or respected to be regarded as leaders, which are as follows Iavirangu of Bangasav, Iawara of Ibubue, Anziri of Arimbigor, Iamsuru of Sarime and Kavaika of Kisila. These people are traditional inherited leaderships.

The rests not mentioned above are potential leaders.

(b) Iavarangu is one of the eldest in the village regarded as leader. He is at the age of 60, with no formal education as well as no conviction laid against him. No known prejudices and his attitude towards progress and development and towards the Administration, is thought to be good.

Anziki is fairly young man of age 38 with no formal education. He was previously employed on the coconut plantation in Madang for 2 years. No known prejudices, his attitude towards the progress, which it shows is good and even to the development and Administration.

Iburu an old age of 60 of no formal education and no conviction. He has not been employed of any work outside and inside his own electorate but he the man who encourages his people to start doing something for their own purposes such things as growing coffee. His attitude towards development and Administration is good.

Iawara is a young man of 28 years, who has'nt been educated of some sort, and also no conviction laid against him, but he's the man which the people can trust and obey. He is at present a committee in the vilge and own a coffee garde. His attitude towards progress, development and Administration is good.

Imunk is also a young man of age 28 with no formal education and no conviction laid against him. He was previously employed on the coconut plantation in Madang, which meant that he's got quite a fairly good idea in the progress and development and Administration. Todate he is a councillor of the area and owns a coffee garden.

Pugis is one of the outstanding young leader in the Census Division with age 30. No formal education and as well as the conviction. His attitude towards progress and development and Administration is good. He can be seen from the fact that, he is one the best councillor in the area and certainly he's the man to listen to and he also owns a coffee garden.

(c) The traditional pattern of leadership is changing very slowly, as the people are more in the terms of understanding the type and enviroment of what is closes to them, aspecially more people are pouring out into the station and seen ~~like~~ affected by the things they seen and use. The people now adays tends to realised that the councillors of the areas are the only leaders and they pay respect to, and even the old traditional leaders, they look up to younger leaders as councillors to lead them.

Area Study
Josephstaal Patrol No. 7 of 1972/73
Area Study

Literacy
Josephstaal Patrol No. 7 of 1972/73

(a) There is no administration office in the reorganised school
Land Tenure and Use
Few students attending St Joseph P.T.S.

(a) As we can see that most of the villages in the Census Division have the traditional system of land tenure is one by which all the male sons in the family have the land rights when father dies. The land has to be divided into equally amongst the sons, in which they can support their family when they get married. The female child are not given any right to the land until she's married to a man, which she can use the husband's right to the land.

(b) No one in the area has owned leased or bought land from the crown. This could be the fact that the people's understanding about the matter and also never thought about land conversion.

(c) Cash cropping has already commenced with coffee mostly. The planting are individuals throughout the area. Arindiger, Sangasav, Langigate, Astita and Sompogom. Some of the villages in the C.D. the councillors owned radies, which were issued to them by the council. The interest of the people in the radies creates great in the last years, and they mostly listen to Radio Madang, which broadcasts in pidgin of various things to interest them.

There is no newspapers and bulletins are very popular in the area. They mostly issued with our news, which they mainly use to pin them up and see the relevant pictures and this is their only interest in newspapers and bulletins, not bother reading, because there is no one in the area who knew how to read and write.

13

Area Study
Josephstaal Patrol No. 7 of 1972/73.

Literacy

(a) There is no Administration officially reorganised school in the C.D. There are few students attending St Joseph P.T.S. and others attending schools in Bogia.

(b) Most social groups in the C.D. speaks the same language. Pidgin is only spoken by three quarter of the population of the C.D. No one in the area is literate in English.

(c) There were two men in the C.D. came from Sarime and Ibubue who sat for Intermediate Certificate examination. There is Yanubar a teacher at Bogia and Unapa is attending Madang Technical College.

(d) As mentioned above Unapa is at present doing his form 4 at Madang Technical College.

(e) The individual owned radies are at Sarime Savangasav, Ibubue, Arimbiger, Bangasav, Kangigate, Kisila and Kokopogosa. Some of the villages in the C.D. the councillors owned radios, which were issued to them by the council. The interest of the people in the radies creats great in the last years, and they mostly listern to Radio Madang, which broadcasts in pidgin of various things to interest them.

There is no newspapers and bullitins are very popular in the area. They mostly issued with our news, which they mainly use to pin them up and see the relevent pictures and this is their only interest in newspapers and bulletins, not bother reading, because there is no one in the area who knew how to read and write.

12

Area Study
Josephstaal Patrol No. 7 of 1972/73.

Standard of Living.

(a) There is great improvements in all the area in the Census Division. ~~Their~~ Their sanitation and housing are in a excellent order, especially at Kisila Makratama, Bangasav and Kokopogosa.

The fact regarding the clothes and the use of European artifacts both in and outside the house are very rare in some of the ~~prime~~ places. The clothes, most of the people do accustoms to the idea except for the older people, still have their traditional dress.

(b) The staple diet in the area is mostly taro and yams. Sago is rarely found in some areas, and it is use by it's leaves for roofing houses. The canned food stuff is pruchased from the trade stores on the station. They use fish and meat as popular canned food stuff which is consumed.

(c) There are no Community centres or any other organisation such as Red Cross, Wuids, or Scouts can be found in the area. There is very small minority which take interest in sports especially soccer played once a month on the Station.

Area Study
Josephstaal Patrol No. 7 of 1972/73.

Missions.

(a) Roman Catholic Mission is the only religion to be found in the area. There are very few people in the area do'nt belong to any known denomination. It seems that not very many people do show very strong belief in their faith towards their religion. There is no tension or conflict between these villages.

(b) Catholic mission station is located opposite the Government station. The Mission is providing employment of 28 people from the area. It also enable them to earn money.

(c) They are just to happy to have the mission working amongst them. The people too realised that the Mission is doing ~~something~~ something for them such things as set up of the market which buys food, and creates a very good relationship between the local people and the Mission. The Catholic Mission is the most influential Mission in the area.

Area Study Study

Josephstaal Patrol No. 7 of 1972/73.

Non-Indigenes.

- (a) There are no plantations, factories and commercial establishments owned and operated by non-indigenes persons in the area surveyed.
- (b) Nil. No major roads at this stage, because the area is too mountainous and rugged.
- (c) Nil
- (d) Nil. There is no anchorage or wharves of any sort, and could not possibly be developed into anchorage or wharves.
- (e) Josephstaal airstrip is the only airstrip in all the Census Divisions and had an approximate length of 1,000 feet. There is no possible new airstrip site in the area, because it is too mountainous.

Area Study

Josephstaal Patrol No. 7 of 1972/73.

Communication.

Technical and Operational Skills.

(a) There is no actual road in the area. Most of the roads in the area are mostly native walking tracks, which are links to all the villages throughout the Census Division and even ~~the~~ to the Josephstaal Government station. These type of tracks the transport of any kind cannot be used. It is not really the best spot to make major roads at this stage, because the area is too mountainous and rugged.

(b) As it seems there is no anchorages or wharves of any sort, and could'nt possibly be developed into anchorages or wharf sites.

(c) Josephstaal airstrip is the only airstrip in all the Census Divisions and has an approximate length of 3,200 feet. There is no possible new airstrip site in the area, because it is too mountainous.

Area Study

Josephstaal Patrol No. 7 of 1972/73.

8

Technical and Clerical Skills.

There are no persons of this sort in the area surveyed, except there is a man named Marat of Bangasav owned a trade store, and that's about all. There are not fully aware of political situation. Co-operation with administration is good as a whole.

The people knew very little about the present form of Government in the country, as well as the House of Assembly and even their own electorate member in the House. It will take sometime for these people to fully aware of the House of Assembly and its functions.

Councillor Pugia has been to a District Conference, which he represented Josephstaal Local Government Council to speak at the conference held in Madras last year.

Area Study

Josephstaal Patrol No.7 of 1972/73.

The Stage of Political Development

The leadership pattern in the area is mostly traditional, to the fact about Political awareness is very limited and as to the councillors are not fully sure of Political situation. Co-operation with Administration is good as a whole.

The people knew very little about the present form of Government in the country, as well as the House of Assembly and even their own electorate member in the House. It will take sometime for these people to fully aware of the House of Assembly and it's functions.

Councillor Pugis has been to a District Conference, which he represented Josephstaal Local Government Council to speak at the conference held in Madang last year.

Area Study
Josephstaal Patrol No7 of 1972/73

6

The economy of the Area.

(a) Coffee is the main cash crop in the area. Underneath are the figures for each villages.

<u>Village</u>	<u>Imature</u>	<u>Mature</u>	<u>Total</u>
Bangasav		2671	2671
Ibubue	1223	2481	3704
Tintiginei	1112	2681	3793
Sangarup	256		256
Sambagasav		474	474
Tumbanduwi		803	803
Simba	470	2504	2974
Kangarengate	286	286	286

(b) The D.A.S.F. at Josephstaal has bought 802lbs of coffee in october and this the only time they bought coffee of 103.05 dollars. Last year as those figures are, it must be remembered that October to December inclusive are peak production periods, this represent in increase allowed for.

(c) The gardenings enterprises is ne of the sector of the economy but the people are not taking any advantages of it's fullest extent. To the fact about the area is that the mountains sourroundings are almost 3-4 thousand feet, which will enable them to grow variety of vegetables.

(d) Native employed in the area is	650.00
Sales of food stuff	125.00
Income from cash crops	103.00
Artifacts	500.00
Returned labours	2000.00
Total	3378.05

As it seems very little money will be left in their pockets. Per capita income and cash 3378.65 there of 2.00 dollars.

(e) There is a man at Bangasav as mentioned earlier that he had a trade store of his own and uses his family as labour force.

(f) Nil

(g) On the whole nil.

Area Study
Josephstaal Patrol No. 7 of 1972/73

Possibilities of Expanding the Economy.

- (a) As it stated by Mr. Cotten in his No.2 of 1970/71 that the land is available and it is limitless, which sufficient to increase planting of permanent tree crops.
- (b) Market gardens can be increase but lack of marketing facilities. The European type of vegetables had been introduced to the people of this Census Division and have been taught how to care, and these seems to be coming up well, especially at Kanrigate.
- (c) The wage earnings within the Census Division can be increased if the people showed their ability of doing something, such as growing coffee and other vegetables to be sell on the station. In other hand the people showed no interest in coffee because of the world market price of coffee had been dropped.
- (d) There is a possibilities in introducing timbers in the C/D. The area is covered by good trees for timbers, mostly kwila.

Area Study

Josephstaal Patrol No7 of 1972/73

Attitude Towards Local Government

Although not being able to full comrehend the working of the Council. The attitude of the pepple towards the Local Government as whole is good. There are no conflicts between the people and the Council and they just willing to work.

Attitude Towards Central Government

As to the Central Government the attitude towards it is good. It can see ~~from~~ from the fact that, the Officers of the Government on patrol are very well looked after and the advice and orders are well excepted. So it seems that in the area at present nothing would tend to create any conflict between people and the Government.

PAPUA NEW GUINEA
DEPARTMENT OF THE CHIEF MINISTER AND DEVELOPMENT
ADMINISTRATION

Ref No.: 67-2-7
District Office,
MADANG.

Assistant District Commissioner,
~~Boia~~ Sub-District,
MADANG DISTRICT

4th June, 1973.

..... JO. EPH. TAAL PATROL NO... 7 OF 72 / 73. (172/73)

Receipt is acknowledged of a report of the above mentioned patrol, together with your covering comments.

My observations are:

SITUATION REPORTS: The local situation as reported upon by Mr. Lamang do not require Headquarters attention and thus they have been retained at this office. I am returning the extra copies for your records. Have Mr. Lamang number his sitreps. in future, please.

AREA AUTHORITY: I would appreciate that with future patrols, more emphasis and time be placed in discussing this subject by the patrolling officers at village level. If possible, simple illustrations, flip-chart types, should be used to help some understanding of the concepts at these fairly unsophisticated village levels.

GENERAL REMARKS: Being Mr. Lamang's first solo patrol, he appears to have conducted it fairly successfully. More guidance is still required out of his senior officers at his early stages of report writing.

An adequate report from Mr. Lamang.

D. CLIFTON-BASSETT
District Commissioner

→ c.c. Secretary,
Department of the Chief Minister and Development
Administration,
KONEDOBU.

Copy
~~Two copies~~ of report and attachments forwarded for
your information and records.

D. Clifton-Bassett
District Commissioner.

Encl.

DEPARTMENT OF CHIEF MINISTER & DEVELOPMENT PLANNING

67-2-1
GEB/ras

XXXXXXXXXXXXXXXXXXXXXXXXXXXX

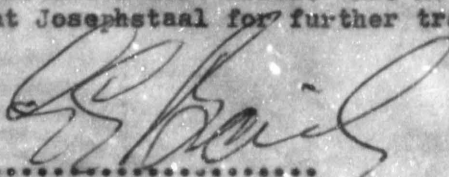
BOGIA. Madang District.

23rd May, 1973.

District Commissioner.
MADANG.

JOSEPHSTAAL Patrol No.7 - 1972/73

1. Attached please find a report of the above patrol and claim for camping allowance submitted by Mr. K. LAMANG, TPO.
2. This was Mr. Lamangs first solo patrol following four accompanied and he has shown a fair attention to detail in the compilation of his area study. His standards of expression and observation will doubtless increase with experience.
3. The health of the people of the Josephstaal Administrative area would be the poorest in the subdistrict. At present a Health Extension Officer is on patrol and it is hoped that further patrolling by an officer of this status will be carried out until the whole area is covered.
4. As Mr. Lamang matures he will discover that it will take periods of considerably longer than 15 minutes to explain a concept such as area authorities to people of a sophistication level such as that enjoyed by the SILUWA's. The idea of area authorities is still in need of further detailed explanation. This is being carried out in this sub-district.
5. Sitreps 1 & 2 could have well been embodied in the report itself. They are of District but not Headquarters value.
6. A satisfactory first effort by Mr. LAMANG who is due to return to the Adcol next month. Mr. M. KUMSING has now relieved Mr. LAMANG at Josephstaal for further training at small outstation level.


.....
G.E. BAILEY.
Asst. District Commissioner.

c.c. Mr. K. LAMANG.

PATROL REPORT

Report number: 8 of 1972/73

District: **MADANG**

Patrol conducted by: **R.W. DAUBENSPECK.**

Area patrolled: **JOSEPHSTAAL C.D.**

Duration of patrol: **27/4/73 to 3/5/73**

Last D.D.A. patrol: **16/10 - 2/11/72**

Last O.L.G. patrol: **21/10 - 2/11/72**

Map reference: **FOURMIL BOGIA.**

Objects of patrol: **Census & Administration**

Station: **JOSEPHSTAAL.**

Subdistrict: **BOGIA.**

Designation: **ASSISTANT DISTRICT OFFICER.**

Personnel accompanying: **CONST. NEMADE 0666.**

Number of days: **7**

Total population of area: **3314.**

Council area: **JOSEPHSTAAL.**

House of Assembly Electorate: **MIDDLE RAMU.**

The District Commissioner,
MADANG District,

In respect of this patrol, I attach

Field Officers Journal Folios **24** To **29** ,

(2)

Patrol Instructions,

()

The Report and my comments,

(✓)

Area study,

()

Updating of area study,

(✓)

Situation Reports No's 1—

(✓)

Patrol map,

()

DATE: **6/6/73**

R. W. Daubenspeck
Assistant District Commissioner

The Secretary,
Department of the Administrator,
Division of District Administration,
KONEDOBU, Papua New Guinea.

Mrs. Susan D. ...

In respect of this patrol, I attach

Area study,

()

Updating of area study,

(✓)

Situation Report No's. 1—

()

()

()

District Headquarters assessment of

Above average

Patrol & Report.....

✓ Average

Below average

Date: **18/6/73**

D. Clifton Bassett
District Commissioner

MEMORANDUM

OPTIONAL FORM NO. 10
MAY 1962 EDITION
GSA FPMR (41 CFR) 101-11.6

TO: <i>Mr. R.C. Orwin</i>	AT: <i>Washington, D.C.</i>	DATE: <i>30 July 1973</i>
SUBJECT: <i>Josephstal Census</i>		
The District Commissioner Madang District P.O. Box 184 MADANG		
JOSEPHSTAAL PATROL NO. 8/1973-73		
Reference your Minute of 18th June, 1973.		

30th July, 1973.
67-7-94
R.C. Orwin
a/D.D.C.

I acknowledge with thanks receipt of Patrol Report Jacket arising out of the above patrol of JOSEPHSTAAL Census Division, and also the Area Study amendments, as submitted by Mr. R.W. RAUBENSPERK, Assistant District Officer.

Your comments have been noted.

W.P. Ryan
W.P. RYAN
a/Secretary

67-7-94

16

SPEEDIMEMO

CAN BE TYPED OR HANDWRITTEN.

ORIGINATOR SENDS PARTS 1 & 3
INTACT WITH CARBON. RECIPIENT
RETURN PART 3 WITH REPLY.

TO *SECRETARY
C.M. & D.A.*

AT *Konrad*

SUBJECT *Area Study Map*

DATE *3/1/73*

A copy of my 67-2-7 of 12/6/73 refers

*Attached is a copy of the map to
accompany area study covering
Josephine Co. for your records*

[Signature]
[Signature]

67-2-7

PLEASE REPLY TO →

SIGNED

REPLY HERE →

*OTHER SECTION
TRY*

NOT

*GOVT. LIAISON
BRANCH*

DATE

SIGNED

88A 67-7.96
①7

PAPUA NEW GUINEA
DEPARTMENT OF THE CHIEF MINISTER AND DEVELOPMENT
ADMINISTRATION

Ref No.: 67-2-7
District Office,
MADANG.
18th June, 1973.

~~11.~~
~~11.~~
Assistant District Commissioner,
~~Sub-District,~~
MADANG DISTRICT.

JOSEPH TAL
.....PATROL NO. 8 OF 72 / 73. (12/73)

Receipt is acknowledged of a report of the above mentioned patrol, together with your covering comments.

My observations are:

This patrol appears to have been rather hurried. Please instruct your staff that a census patrol should endeavour to spend a day in each village. Quick visits are not conducive to the fixing of problems and good contact between people and government, especially in more remote areas.

The area study revision has been adequately done. It is unnecessary to note "No Charge" for various headings in such a revision; unless new comment is made, this will be inferred.

D. CLIFTON-BASSETT
District Commissioner

→ c.c. Secretary,
Department of the Chief Minister and Development
Administration,
KONEDOBU.

Two copies of report and attachments forwarded for your information and records.

D. Clifton Bassett
D. CLIFTON-BASSETT
District Commissioner.

Encl.

AREA STUDY (UPDATING OF AREA STUDY)
JOSEPHSTAAL CENSUS DIVISION JOS. VNSTAAL PATROL
No. 8 - 1972/73.

(A) INTRODUCTION.

- (a) No change.
- (b) No change.
- (c) No change.

(B) No change.

There are 123 vacant agricultural units entered on central plantations outside the area.

(14)

AREA STUDY (UPDATING OF AREA STUDY)-JOSEPHSTAAL

CENSUS DIVISION JOSEPHSTAAL PATROL REPORT

NO. 8 - 1972/73.

(B) POPULATION - DISTRIBUTION AND TRENDS.

(a) Attached please find updated village population register. There were 37 births registered, 26 migrations in registered, 30 deaths registered and 26 migrations out. An apparent natural increase of 7.

(b) No change.

(c) There are 110 absent agreement workers employed on coastal plantations outside the area.

AREA STUDY (UPDATING OF AREA STUDY)

JOSEPHSTAAL CENSUS DIVISION

JOSEPHSTAAL PATROL NO. 8 - 1972/73

(c) SOCIAL GROUPINGS.

(a) No change.

(b) No change.

(c) No change.

(d) No change.

(e) No change.

(12)

AREA STUDY (UPDATING OF AREA STUDY)
JOSEPHSTAAL CENSUS DIVISION JOSEPHSTAAL PATROL NO.8-1972/73.

(D) LEADERSHIP.

- (a) No change
- (b) No change
- (c) No change.

AREA STUDY (UPDATED OF AREA STUDY)

JOSEPHSTAAL CENSUS DIVISION JOSEPHSTAAL PATROL NO. 8-1972/73

(E) LAND TENURE AND USE.

(a) No change

(b) No change

(c) No change.

	Male	Female
Std. 6	14	7
Std. 5	11	7
Std. 4	10	10
Std. 3	16	21
Std. 2	17	18
Std. 1	21	13

Group of children are the high school students
defective group. These varying numbers that averaging in all
50 pupils each.

(a) No change

(b) No change

(c) No change

(d) There are ten yards in the area an increase of 3 of the
previous patrol's figures. Four extra are owned by returning
migrant laborers. Our news is widely distributed in the area
by the local Government Council.

AREA STUDY (UPDATING OF AREA STUDY) 2 JOSEPHSTAAL
CENSUS DIVISION JOSEPHSTAAL PATROL NO. 8- 1972-'73.

(F) LITERACY.

(a) There is only one school recognised as such by the Department of Education in the area and that is the St. Josephs Primary 'T' School. The figures are as follows:-

	Male	Female
Std. 6	18	2
Std. 5	11	7
Std. 4	14	10
Std. 3	16	21
Std. 2	14	18
Std. 1	21	13

Ontop of this there are two pidgin Catholic mission Catechist schools. These varying numbers but averaging in all 50 pupils each.

- (b) No change
- (c) No change
- (d) No change

(e) There are ten radios in the area an increase of 3 on the previous patrol's figures. These 3 extra are owned by returning coastal labourers. Our news is widely distributed in the area by the Local Government Council.

AREA STUDY (UPDATING OF AREA STUDY) - JOSEPHSTAAL
CENSUS DIVISION JOSEPHSTAAL PATROL NO. 8- 1972/73.

(H) MISSIONS

(G) STANDARD OF LIVING.

(b) There is only one mission in the area and that is the

(a) No change

(b) There has been a small increase in the amount of canned foodstuffs purchased from the mission tradestore and Perkins tradestore.

(c) No change.

AREA STUDY (UPDATING OF AREA STUDY) - JOSEPHSTAAL
GENSUS DIVISION JOSEPHSTAAL PATROL NO. 8- 1972/73.

(H) MISSIONS.

(a) There is only one mission in the area and that is the Catholic Mission.

(b) No change

(c) No change.

AREA STUDY (UPDATING OF AREA STUDY) - JOSEPHSTAAL
CENSUS DIVISION JOSEPHSTAAL PATROL NO. 3 - 1972/73

(I) NON-INDIGENES.

(a) No change.

(b) No change. There is a road being built by Royal Development money between Josephstaal and Bona. This road

(c) No change. kilometers from the station to the mine. The road was completed in January, 1973. There has been 5000-6000 tons

(d) No change. road in the purchase of fuel, materials. This is the only road present in the area.

(e) No change.

(f) No change.

(g) No change.

1

6

AREA STUDY (UPDATING OF AREA STUDY) - JOSEPHSTAAL
CENSUS DIVISION JOSEPHSTAAL PATROL NO. 8-1972/75.

TECHNICAL AND CLERICAL HELPS

(J) COMMUNICATIONS.

(a) ROADS. There is a road being built by Rural Development Funds and council money between Josephstaal and Bogia. This road has been built 5 kilometers from the station so far. The project commenced on 2nd January, 1973. There has been \$3881-63 cents expended on the road in the purchase of tools, materials. This is the only road at present in the area.

- (b) No change
- (c) No change
- (d) No change.

4

AREA STUDY (UPDATING OF AREA STUDY) - JOSEPHSTAAL

CENSUS DIVISION JOSEPHSTAAL PATROL NO. 8- 1972/73.

(K) TECHNICAL AND CLERICAL SKILLS.

(L) NO CHANGE OF TECHNICAL SKILLS.

(a) No change.

There is no change under this heading. The people's political awareness is very poor. A constitutional planning committee discussion group has been formed with 20 "big" men but it is too short a time to see any real results.

(b)
(c)
(d)
(e)
(f)

AREA STUDY (UPDATING OF AREA STUDY)- JOSEPHSTAAL
CENSUS DIVISION JOSEPHSTAAL PATROL NO. 8 -1972/73.

(L) THE STAGE OF POLITICAL DEVELOPMENT.

() There is no change under this heading. The peoples political awareness is very poor. A constitutional planning committee discussion group has been formed with 20 'big' men but it is too short a time to see any real results.

() Approximately \$5000 is earned annually by the people from the Census Division working in and outside the area. This includes local labourers Rural Development Fund labourers, and working in various stations within the District and those employed in the government departments.

() No change.

() There are now some 8 cattle projects in the Census Division and should progress with production of beef carcasses. The first started some 10 months ago. This purely a village based family labour force.

() In the Census Division it was ascertained that there is five Churches including Mark accounts. The catholic mission Josephstaal holds the agency. The total amount of current balances was not obtained.

() Collection of tax was good in all parts of the Census Division.

() The per capita figure on savings is approximately \$1.00 per head working on the figure shown in (a) however the savings should be restricted to young males and possibly some young females. The rest elderly or sick and the very young not being able to earn a living on a cash wage.

() No change.

AREA STUDY (UPDATING OF AREA STUDY) - JOSEPHSTAAL
CENSUS DIVISION JOSEPHSTAAL PARCEL NO. 8 - 1972/73.

(M) THE ECONOMY OF THE AREA.

(a) No change.

(b) No change.

(c) No change.

(d) No change.

(e) Approximately \$6000 is earned annually by the people from the Census Division working in and outside the area. This includes coastal labourers Rural Development Funds labourers, m. working on mission stations within the District and those employed in the government occupations.

(f) No change.

(g) There are now some 8 cattle projects in the Census Division which should increase cash earnings when production of beef commences. They were started some 18 months ago. This purely a village or extended family labour force.

(h) In the Census Division it was ascertained that there is 670 Commonwealth Saving Bank accounts. The catholic mission Josephstaal holds the agency. The total amount of current balances was not obtained.

(i) Collection of tax was good in all parts of the Census division.

(j) The per capital figure cash earnings is approximately 33.00 per head working on the figure shown in (e) however the realistic figure would be restricted to young males and possibly some young females. The more elderly or sick and the very young not being able to earn a living or a cash wage .

(k) No change.

(2)

AREA STUDY (UPDATING OF AREA STUDY) -JOSEPHSTAAL
CENSUS DIVISION JOSEPHSTAAL PATROL NO. 8 - 1972/73.

(N) POSSIBILITIES OF EXPANDING THE ECONOMY.

(a) No change.

(b) Market gardening could be increased but to no advantage because of the high cost of air freight out of the area.

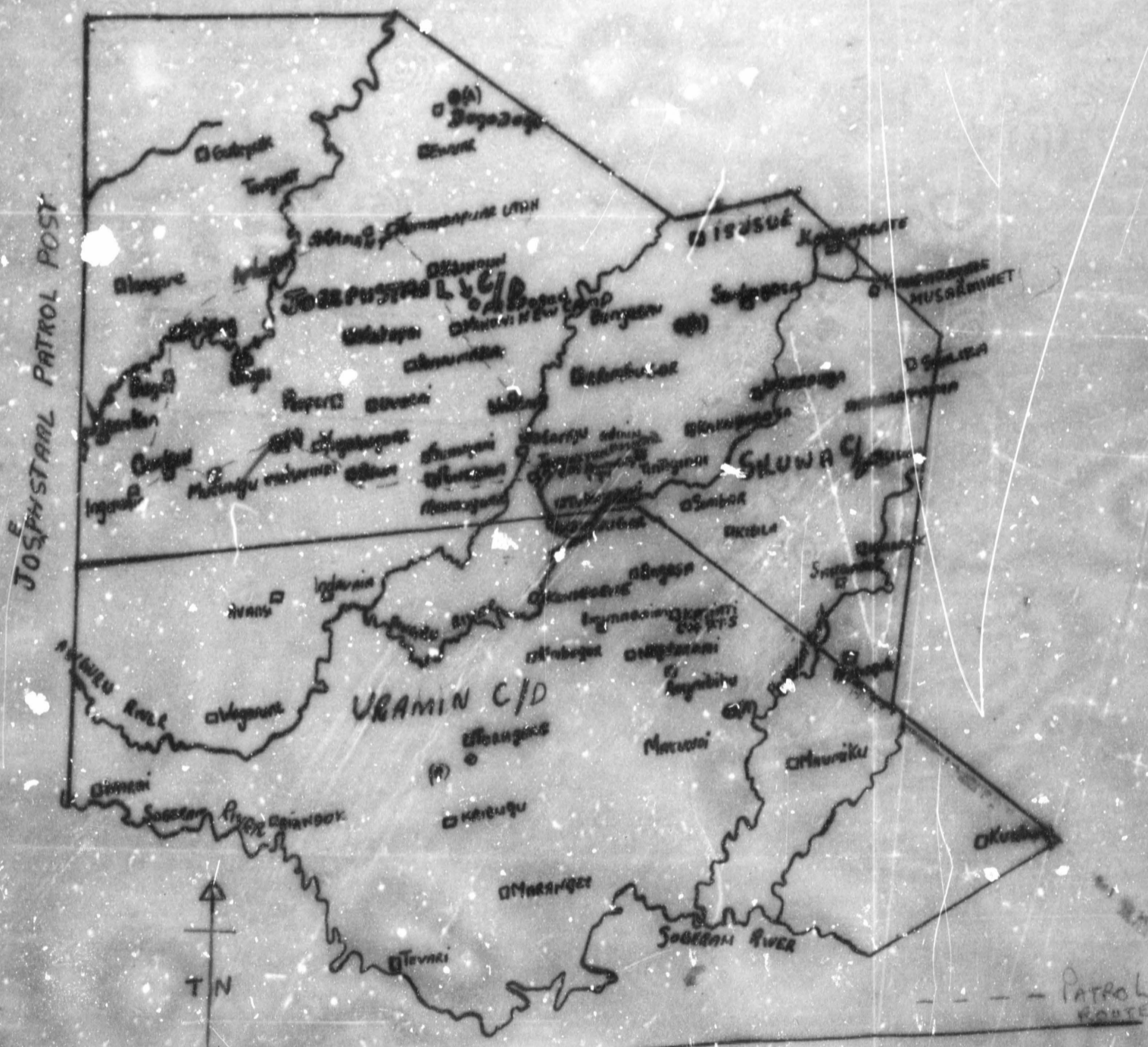
(c) Wage earning could be increased with more labour recruitment which would have harmful effects on maintenance of village life. Or by an increase in Rural Development Funds spending. Increased coffee planting is not being encouraged by D.A.S.F.

The mission (Catholic Mission) and government stations are at full employment.

(d) New industries could be introduced but the restrictive thing is air freight cost. Which will be reduced when the JOSEPHSTAAL - BOGIA road is completed.

JOSEPHSTAAL PATROL REPORT NO. 8 of 72/73

①



POPULATION

Govt. Print.—1946/20,000.—5.72. 1

Date of Census	Village	TOTALS (Excluding Absentees,				ABSENTEES (Resident outside Electorate)				Grand Total
		CHILD (Under 15 yrs)		ADULT		CHILD (Under 15 yrs)		ADULT		
		M.	F.	M.	F.	M.	F.	M.	F.	
	NIGHTING GUY									26
	POPULATION									300
										1374
										13

DJA 67. 7. 107

PATROL REPORT

Report number: 9 of 1972/73

Objects of patrol: Routine Administration

District: Madang

Station: Josephstaal

Patrol conducted by: M.B. KUMSING

Subdistrict: Bogia

Area patrolled: Josephstaal 6/D

Designation: T.P.O

Duration of patrol: 11/6/73 to 17/6/73

Personnel accompanying: Const. 1st Class Kamai

Last D.D.A. patrol: 27/3/73 to 3/5/73

Number of days: 6

Last O.L.G. patrol: 24/10 to 2/11/72

Total population of area: 3314

Map reference: Fourmil Bogia

Council area: Josephstaal

House of Assembly Electorate: Middle Ramu

The District Commissioner,

District,

Madang

In respect of this patrol, I attach

Field Officers Journal Folios 19 To 20, (2)

Patrol Instructions, (1)

The Report and my comments, ()

Area study, (3)

Updating of area study, ()

Situation Reports No's 1-2, (3)

Patrol map, ()

[Signature]
Assistant District Commissioner

DATE: 14/7/73

The Secretary,
Department of the Administrator,
Division of District Administration,
KONEDOBU, Papua New Guinea.

[Signature]

In respect of this patrol, I attach

Area study, ()

Updating of area study, ()

Situation Report No's. 1-
Patrol Instructions & my comments () ✓

District Headquarters assessment of

Above average

Patrol & Report

Average

Below average



Date: 24/7/1973

[Signature]
District Commissioner

PAPUA NEW GUINEA
DEPARTMENT OF THE CHIEF MINISTER AND DEVELOPMENT
ADMINISTRATION

Ref No.: 67-7-107
District Office,
MADANG.

Assistant District Commissioner,
The District Commissioner
Madang District
P.O. Box 184
MADANG

20th August, 1973.
67-7-107
R.G. Orwin
a/D.D.C.

Receipt is acknowledged as a report of the above mentioned patrol, together with your covering comments.

My observations are:

I note that JOSEPHSTAAL PATROL NO. 9/1973-73.

Reference your minute of 24th July, 1973.

I acknowledge with thanks receipt of Patrol Report Jacket and documentation arising out of the above patrol of Josephstaal Census Division, and also the Area Study amendments, as submitted by Mr. M. B. KUMSING, Trainee Patrol Officer.

Your comments have been noted and drawn to attention of Principal Staff Training Officer for his follow up action.

W.P. Ryan
W.P. RYAN
a/Secretary

W.P. Ryan
District Commissioner

c/c. Secretary,
Department of the Chief Minister and Development
Administration,

SOMLOBU

Enclosures of report and attachments forwarded for
your information and records.

District Commissioner

PAPUA NEW GUINEA
DEPARTMENT OF THE CHIEF MINISTER AND DEVELOPMENT
ADMINISTRATION

Ref No.: 67-2-7
District Office,
MADANG.

Assistant District Commissioner,
~~Dogia~~ Sub District,
MADANG DISTRICT.

24th July, 1973.

JOSEPHSTAAL.....PATROL NO.....⁹.....OF 72 / 73, ~~100/100x~~

Receipt is acknowledged of a report of the above mentioned patrol, together with your covering comments.

My observations are:

I note that this patrol was completed on 17th June, 1973 and Mr. Kumsing departed Josephstaal to Madang on his way to Port Moresby on 6th of this month which means that he had at least two and a half weeks clear to compile his report and have it checked by the G.L.C. before his departure. If this was done, then his weaknesses in report writing should have been pointed out before his departure.

Sitings 1 and 2 should have been submitted in Patrol Report form as they are of District value rather than to be regarded as Situation Reports. Our Training section has been requested to bring to Mr. Kumsing's notice his manner of reporting especially the expressions used.

D. CLIFTON-BASSETT
District Commissioner

→ c.c. Secretary,
Department of the Chief Minister and Development
Administration,

KONEDOBU.

Copy
Enclosure of report and attachments forwarded for
your information and records.

ATTENTION: PRINCIPAL TRAINING OFFICER. - Mr. Michael KUMSING, T.P.O.,
is currently attending 4 months training course at the Four Mile
Training Centre and would be appreciated if some time be set aside
it
for his own benefit in concentrating on patrol and patrol reporting.

D. Clifton-Bassett
D. CLIFTON-BASSETT
District Commissioner.

Encl.

Referenced P570
on
obtain
P/F/w
no

DEPARTMENT OF CHIEF MINISTER & DEVELOPMENT ADMINISTRATION

67-1-1

GWB/rae


BOGIA, Madang District.

13th July, 1973.

District Commissioner,
MADANG.

JOSEPHSTAAL Patrol Report No.9 - 1972/73.

1. Attached please find the above report covering a patrol conducted by Mr. M.B.KUMSING, TPO to the JOSEPHSTAAL Census Division.
2. Situation reports submitted with the patrol report are not of Headquarters value and are of a low standard of English expression. In future reports Mr. KUMSING should not use expressions such as "Mob" when referring to people.
3. The area study has been well compiled as regards content. Mr. KUMSING requires further training and experience in report writing so that his fluency of expression will be improved.
4. Mr. KUMSING has now returned to the Administrative College. The report was typed after his departure hence no signatures and a claim for camping allowance was not submitted.
5. It is noted that the form entitled "Patrol Report" was not submitted. This should have been so and written so that it contained a brief run-down on the objects and success of obtaining these or otherwise.


.....
G.E. BAILEY.
Asst. District Commissioner.

c.c. OIC,
Patrol Post, JOSEPHSTAAL.

DEPARTMENT OF THE CHIEF MINISTER AND DEVELOPMENT ADMINISTRATION

67-1-1

RWD:LS

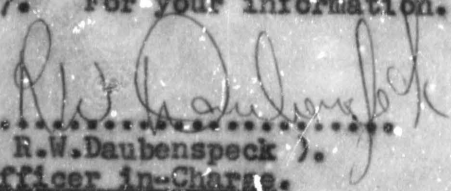
Division of District Administration,
Patrol Post,
JOSEPHSTAAL,
Via Madang.

19th June, 1973.

Mr. T.F.O. Kumsing
Patrol Post,
JOSEPHSTAAL.

PATROL INSTRUCTIONS

1. Carry out a routine administration patrol of those villages in the Josephstaal Census Division which have not been visited within the past 12 months.
2. To publicise and describe the workings of the area authorities.
3. Upon return complete a full area study of the census division as a training exercise.
4. Take particular note of the following circulars; The secretaries' 67-1-0 dated 25/11/71, 67-1-0 dated 24/2/72, confidential dated 13/6/72 and District Commissioner's 67-1-1 dated 2/8/72, 67-1-1 dated 12/3/72, 67-1-0 dated 16/4/73.
5. Also your attention is drawn to the Departmental Standing Instructions Volume I on patrolling and area studies.
6. Read the file 67-1-1 held at this office which contains comments and assessments on previous patrols by the Assistant District Commissioner and District Commissioner.
7. For your information.


.....
(R.W. Daubenspeck)
Officer in Charge.

AREA STUDY OF - JOSEPHSTAAL CENSUS DIVISION MADANG.

PATROL NO.9 OF 1972/73.

INTRODUCTION:

(a) The geographical description of the Josephstaal Census Division was wholly tropical rain forest vegetation to be found was some hard wood trees like Galip, Garamut and Kwila. Patches of Kunai could be also be found which would enable grazing of cattle.

(b) Walking tracks were the means of general access to the Subdistrict headquarter, about 70 miles northeast direction, and is approximately 119 miles to the northwest direction of the District Headquarter. There was also an Aerodrome at the Base Camp which gives prompt services to and from the district and the Subdistrict headquarters. In certain parts of the Census Division shipping points were established however due to the shallow parts and logs, Outboard motors and Motored Canoes don't operate.

(c) Presumably the first government into the Area was in the early 1920's by Jack Mackay. Since then government influence got stronger, with the established Government Station. Attitude of the people towards the Administration is good as they had respect and care for the officers out on Patrol.

AREA STUDY OF - JOSEPHSTAAL CENSUS DIVISION MADANG.
PATROL NO.9 OF 1972/73.

B. POPULATION - DISTRIBUTION AND TRENDS.

- (a) Refer R.W. Daubenspeck's report number 8 of 1972/73 find the latest updated population register attached
- (b) See attached map and heading (J).
- (c) From the villages patrolled there were 90 - 100 of the agreement workers employed outside the district or electorate.

AREA STUDY OF - JOSEPHSTAAL CRYSTAL DIVISION MADAG.

PATROL NO. 9 OF 1972/73.

C.

(a) There were approximately four social groups in the Area. The Arakara group which was composed of the following groups or villages Watitangu, Waitang, Pondoma. The other being Yagasaba with the following villages Mindivi, Utah, Ikundun Evar. The Ambon group being Gutepeh, Tanguat Itutang Gagore and Isarikan, remainder of the villages all belong to the Inopang group.

(b) The operational or functional social unit was that the father, mother and the son. These occurs on the bases where the mother and father are from two distinct social groups, which would subject the son or the daughter to have land rights in the relatives of the father and the mother.

(c) Major languages spoken were inopang ivah, Arakara and utung. These languages are spoken were no other village could understand another, however Inopang could be spoken by some other language groups in the area.

(d) The establishment of the Area under Administration influence in the 1920's brought good relationship between the social groups, at present people tend to help each other provided they are related somehow which would in time of danger be assisted at times for necessity. Fear of Sanguma restricted people from moving around. On villages patrol realized that as soon as one or two persons died it was suspected the cause of their death was Sanguma. Many new hamlets are now being set up because of this. This fear in them was because the other social group is not closely related to another.

(e) Relationship between social groups within and outside the area was one of fear caused by fear of Sanguma. Those villages near Tangu, Yakiba Mugumat fear very much those two areas.

AREA STUDY OF - JOSEPHSTAAL CENSUS DIVISION MADANG

PATROL NO. 9 OF 1972/73.

D. LEADERSHIP.

(a) The following are regarded or respected as leaders Urama of Pondoma, Ogamigai of Midsivindi, Kirum of Ingavain, and Kokos of Uvorai. Uramara's status was required though council election being newly introduced three years ago, where as Kirum and Kokos's status was hereditary.

(1) Uramara has very little education by being to a mission preschool where he was taught to speak pidgin but was illiterate, he was now age 35 and that he had worked in Madang as a storekeeper and had no previous conviction. His sphere of influence in his ward showed tidy village encouraged cattle projects, coffee gardens, well maintained roads.

Kirum had no formal education, at the time of early missionaries into the area he was taught to speak pidgin. He had no previous conviction and his prejudices were he doesn't care for his ward as a councillor, leaving village very filthy and road not well maintained.

Kokos one of the village elders and leader of about 40 had no formal education, knows how to speak a language. His prejudices are he doesn't wake up and carry out his work as a councillor resulting road, sanitation houses in the village at poor condition. Had no previous conviction.

Ogamigai of Midsivindi, had no formal education, aged 35 knew how to speak pidgin but illiterate not employed as labour outside his electorate no conviction.

The sphere of his influence was good responding to tidyness of village in his ward, with good sanitation, encouraged coffee gardens to be clean and good well maintained walking tracks.

Their attitude towards progress and development is that they are slowly realizing how the country was running to achieve its goal and that so many elderly of these men are aware of the rapid changes. Their general attitude towards Administration is very good because of the respect and pride they show for the officer.

(c) The traditional pattern of leadership is changing slowly in the area being surveyed. People seem to listen and follow the young travelled man with new western ideas, which the elderly block aren't satisfied with. The young tend to look up to young men like councillor to be the leaders in the place.

AREA STUDY OF - JOSEPHSTAAL CENSUS DIVISION MADANG.

PATROL NO. 9 of 1972/73.

B. LAND TENURE AND USE.

(a) As from the traditional ways of life the land in the villages are owned individually, i.e. when father died the land automatically becomes the property of the son or daughter. It was then divided equally if the father has a couple of sons, while the daughter remains and if married use the husbands land. On that way lands inherited by sons of father.

(b) There were no persons through out the area surveyed, who hold land on lease from Administration and from the Crown. The people also have no knowledge of the tenure conversion, and had never thought about it.

(c) Cash cropping has already commenced, especially coffee. Planting are individual throughout.

III	46	21	37	Mr. J. ...
IV	14	13	24	Mr. ...
V	11	7	13	Mr. ...
VI	13	2	20	Mr. ...
TOTAL	84	43	94	

The school had six staff, three of which were female staff and the male staff. It was hoped that the school started about three years ago. English is taught and it speaks on the school. This year there was an increase of 25 students compared with last year. An increase of 25 came from the district school through, as feeder to school.

(b) Main social groups speak their own language and are understood by neighboring villages. There were two groups and 100's in the Joseph Division who are best literate in a village. There were 100, who's literate is 100.

(c) Nobody required what will be taken as higher education and parents discourage their children from attending school.

(d) One of the main reasons for the increase in literacy is the increase in the language which would be understood by the people. The increase in literacy is due to the fact that the people are now literate. There are several reasons because the local government has bought the books and the people are now literate.

AREA STUDY OF - JOSEPHSTAAL CENSUS DIVISION MADANG.

PATROL NO. 9 of 1972/73.

F. LITERACY. *Identified Groups and District.*

(a) There was an administration officially recognised School in the Census division which was run by the Catholic Mission. Also the Catholic Mission runs Catecist Pidgin schools in various parts of the area.

Below is the list of St' Joseph's Primary 'T' School staff and enrollment by grades.

GRADE	BOYS	GIRLS	TOTAL	STAFF
I	21	13	34	Sr. Immanuelda
II	14	18	32	Mr. Ben Bogg
III	16	21	37	Sr. Ann
IV	14	10	24	Mr. A. Lamit
V	11	7	18	Miss Caroline
VI	18	2	20	Mr. B. Sanigum
TOTAL	94	71	156	6

The school had six staff, three of which were female staff and the others male. It was hoped that the school started about five years ago. English is taught and is spoken in the school campus.

This year there was an increase of 24 student compared with last years figures. An increase of 24 came from the catecist schools throughout, as feeder to school.

(b) Main social groups speak their own vernacular which couldn't understood by neighboring villages. Though there were Chatecists and APO's in the Census Division who are semi literate in a lingua franka, there wasn't any who's literate in english.

(c) Nobody received what might be termed as higher education and parents discourage their kids from attending schools also answered part (d).

(d) Use of radio receivers (european artifacts) in the area was pretty common just because of the regional broadcasting station which broadcasts in the language which could be understood by the people. The communal radios are to be found in the following persons custody and village. Ogamigai of Misivindi, Uramara of Fondona, Kirum of Ingavaia. These are communal radios because the Local Government Council bought and issue them individually owned radio are to be found

F. ILLITERACY Cont.

in Pondoma, Osum, Isarikan Ungei and Uverai.

Reasons for news papers and bullitins was that there were no agents to sell them. The only newspaper was our news which they get when they come to the office.

by young boys inside and outside houses where as the older men and women still stick to their old dress like tunics and grass skirts with the old things exposed. Articles like rice, wood, grasshopper are mainly used for cultivation purposes.

(b) The main crop in the area was rice and yam, where as taro, banana and other vegetables are seasonal food crops. Rice serves the people with palm leaves as food and the leaves used for roofing houses. Canned food stuff consumption was about two to three times of other food by them every week.

(c) Community centre and club, guides and other organizations couldn't be started. Games like soccer and basketball used to be played in the beginning of the year but the appreciation was taken only by the young.

AREA STUDY OF - JOSEPHSTAAL CENSUS DIVISION MADANG.

PATROL NO. 9 OF 1972/73.

G.

(a) In most places housing and sanitation is fair except at Ingavaia Ugei, and Uveral. Use of European Artifacts such as clothing is used by younger both inside and outside houses where as the older men and women still stick to their old dress like Tapatapa and grass skirts with the side things exposed. Artifact like knives, axes, grassknife are mainly used for cultivation purposes.

(b) The main diet in the area was sago and yam, where as taro, bananas and other vegetables are seasonal food crops. Sago serves the people best with pith taken as food and its leaves used for roofing houses. Canned food stuff consumption per family was about two to three tins of either meat or fish every two months.

(c) Community centre red cross, guides and other organisations couldn't be sighted, games like soccer and basketball used to be played in the begining of the year but the appreciation was taken only by the young.

AREA STUDY OF - JOSEPHSTAAL CENSUS DIVISION SABANG.

PATROL NO. 9 of 9172/73.

H. MISSIONS

- (a) The most influential mission here is the Catholic Mission for its first arrival, no other missions in the area. People have strong belief in their faith regarding religion.
- (b) For employment purposes the Catholic Mission employs 28 of the local people as labours, which then enable them to earn money and get them trained in the workshop as semi skilled carpenters, mechanics, storekeepers, and cattle farmers.
- (c) The people should be grateful to what the mission is doing for:- Education Services, Air Services for prompt supply of equipment as well as training nurses, semi skilled personal like carpenters, Mechanics, Storekeepers and cattle farmers.

AREA STUDY OF - JOSEPHSTAAL CENSUS DIVISION MADANG.

PATROL NO. 9 of 1972/73.

I. NON - INDIGENESS.

(a) To date there were no plantations or factories operated by non-Indigeness in the area. In Commercial fields there were two in the area, one operated by Mr. J. Perkins and has employed indigeness labour as storekeeper, and the Mission employs two, both are indigeness characters.

(b) What required here is answered in Heading I subheaded A.

This was included in the general work program of 1972/73 upon completion of the project with the Census Division and the District Headquarters at Engau.

(c) The airstrip near the government station was the only one in the Census Division with the approximate length of 1000 ft by 200 to 300 ft in width. The strip provides the administrative requirements in the area serviced. It also provides facilities for village cattle projects estimated at \$2000-00 in space every year to be used during the airstrip.

AREA STUDY OF - JOSEPHSTAAL CENSUS DIVISION MALANG.

PATROL NO. 9 OF 1972/73.

J.

(a) Native walking tracks are major link between all villages and the nearest government station. There are no vehicular road, however there was one proposed and surveyed and its construction started 2nd January, 1973. To day 5 kilo meters has been completed. For its expansion \$3287-63 cents R D F and Council money has been spent on tools and material for the road. This was included in the councils work program of 1972/73 upon completion, project would link Census Division and the Subdistrict Headquarter at Begia.

(b) The airstrip near the government station was the only one in the Census Division with the approximate length of 3200 ft by 260 to 300 ft in width. The strip provides the Administration departments in the area services. It also provides paterials for village cattle projects estimated of \$9000-00 is spent every year on up grading the airstrip.

AREA STUDY OF - JOSEPHSTAAL CENSUS DIVISION MADANG.

PATROL NO. 9 OF 1972/73.

K. TECHNICAL AND CLERICAL SKILLS.

(a) The area surveyed has only two of these types of men, both are of Pandoma village, one by the name of Uramara who was recently employed as a storekeeper in Madang, the other was Waiata a tractor driver working for the catholic mission.

The Catholic Mission has also trained and employed three tractor drivers, two carpenters and two storekeepers.

AREA STUDY OF - JOSEPHSTAAL CENSUS DIVISION MADANG.
PATROL NO. 9 of 1972/73.

L. THE STAGE OF POLITICAL DEVELOPMENT.

(a) Political development in the area could be termed or described as very low even though it was long contacted by the Administration. The people who were councillors and were regarded as leaders have failed to lead their people politically. This was due to their lack of education, understanding and experience in politics.

Fear of Sanguma among various significant social groups, prevented attempts of creating National Unity.

The Josephstaal Local Government Council, estimated in 1970 has done very little in creating political awareness amongst its people.

Majority of the people know very little about the present form of Government (The Coalition Government). Many seem to be familiar of the Houses of Assembly as a meeting house. Gradually these people would become fully aware that there are other function of the house of Assembly than just being the house of meeting.

Joseph Kami the president of the Josephstaal local Government Council has gone to the area authority meeting in May of this year. No other person in the area has been away to attend Conferences or observer to the house of Assembly or been overseas for any purpose.

AREA STUDY OF - JOSEPHSTAAL GERRANS DIVISION MADANG.

PATROL NO. 9 of 1972/73.

M. THE ECONOMY OF THE AREA.

(a b c) Coffee is the main cash crop grown in the Census Division with newly introduced cattle projects. Below are the figures for each village:

VILLAGE	IMMATURE	MATURE	TOTAL
Bungi	190	178	368
Ingavai	200	108	308
Isarikan	100	62	162
Midsivindi	400	300	700
Mitengu	200	0	200
Osuz	200	70	270
Pondoma	4032	200	4232
Porpor	50	88	138
Ungai	50	70	120
Uvorai	300	250	550

(d) Another potential for cash earning would be market gardening enterprises. It was proposed that the council is to set up marketing facilities which would enable garden produced vegetables to be sold to the people on the station. This sector of the economy would be expanded on completion of Josephstaal Bogia road.

(e) Cash earnings of the area are shown below:-

Natives employed in the area \$5000.00 P. Annua
Sale of Feedstuff \$400.00 P. Annua

(f) Co-operatives are not functioning in the area. The people have no idea about what it is and so never started one up.

(g) The most outstanding entrepreneur in the Census Division was Uramara the councillor of Pondoma. He has had a cattle project and a coffee estate. Uramara uses his family as labour on this projects.

(h) The Agent of C.S.B. was run by the Catholic Mission. Many people in the area has opened up accounts with the agent. Due to low cash earnings in the villages very few had had \$1.00 - \$2.00 in their accounts. As from the survey the figure here would indicate just how much money's floating in the (area) Census Division. Figure taken from the pass books owned by the villages is shown below:

(i) From subheading (h) under heading M it could be observed that the villages in the C.D. found it hard to meet the council tax. The specific villages are listed here Isarikan, Ungai, and some other Gam villages the Census Division.

AREA STUDY OF - JOSEPHSTAAL CENSUS DIVISION MADANG.

PATROL NO. 9 of 1972/73.

N. POSSIBILITIES OF EXPANDING THE ECONOMY.

(a) Permanent tree crops such as coffee could be expanded because of the availability of sufficient arable land, about 65% of the land in the area could be classified as arable.

(b) Market gardening could be increased as soon as marketing facilities are adequate, at present there's only the Catholic Mission in the area which tend to buy vegetables for the missionaries.

(c) Wage earnings within the Census Division could only be increased by encouraging more permanent tree crops like coffee. However the producers lost interest in producing coffee because of nobody in the area capable of buying all the produced coffee.

(d) Though increase involved change and hard work producers realized. Their reaction and appreciation was weaker because of their explanation quoted "When we take our dried coffee bean to the various organisations like D.A.S.F. they tell us to bring the beans to Mr. J. Perkins a trade store owner in the area, he then take the beans to the Mission and so nobody buys them at last, and that the very reason why we don't participate in more planting pruning and weeding the coffee gardens.

AREA STUDY OF - JOSEPHSTAAL CENSUS DIVISION MADANG.

PATROL NO. 9 OF 1972/73.

0. ATTITUDE TOWARDS LOCAL GOVERNMENT.

(a) Good attitude of the people towards local Government council when it first started. To help progress the council has bought and set up pumps in Mindivi and Midsivindi.

It has also bought 4 transistor radio receiver and distributed them in the four different wards in the Census Division.

It also allocated about 5000.00 for the construction of the Josephstaal Begia road which would be beneficial to everyone.

AREA STUDY OF - JOSEPHSTAAL CENSUS DIVISION MADANG.

PATROL NO. 9 OF 1972/73.

P. ATTITUDE TOWARDS CENTRAL GOVERNMENT.

Todate the attitude of the people towards the present form of Government is good. As observed from the respect and care they give to the officers on patrol. They obey instructions and such given by administration officers. For this reasons the Josephstaal Administrative area wouldn't tend to create any conflicts between the people and the Government.