

HOTEL **Sir Francis Drake**  
POWELL AT BUTTER  
SAN FRANCISCO

2-16-34

Friend Fletcher:

Received your very interesting letter yesterday regarding purchase by Government of land on Klamath River. Suggest you keep away from Redwood League people for the present as they are well posted on small price timber can be purchased for along Klamath River.

When prepared to start a deal I suggest contacting confidentially Clyde Edmonson of the Redwood Highway association which includes about ten <sup>coast</sup> counties in Northwestern California, also Edmonson is a fast mover.

Your 100,000 acres may be a little large. a good setup could be made on 50,000 acres.

kindest regards to Mrs Fletcher and yourself.

Yours  
Ralph W. Bull





OFFICES OF  
KARL KNOX GARTNER  
ALLEN G. GARTNER  
815 FIFTEENTH STREET  
WASHINGTON, D. C.

October 30, 1934

George S. Leisure, Esquire,  
90 Broad Street,  
New York, New York.

Dear Mr. Leisure:

Mr. Quinn spent a few days in Washington last week and before leaving he agreed with me that I should bring you up to date on the project of selling the Ward tract of redwood timber land. As you know I have been advising and cooperating with Mr. Quinn since early in March 1931.

In view of the fact that Mr. Quinn has through an agent of the syndicate been negotiating for the sale of this property to the Federal Government under the latter's existing program to acquire forestry land for National forest purposes, I want to describe to you in detail the present status of the matter in order that you and those interested in the sale of the property may have full knowledge of what has been done and what is expected to be done in the future looking to the successful culmination of the sale.

A syndicate was formed to acquire all of the property described in the Fentriss Hill cruise from the heirs for \$1,220,000.00, such acquisition by the Syndicate to be dependant upon the sale of the property to the Federal Government.

The benefits favoring the Syndicate method of handling the transaction are obviously manifest to you as a lawyer. It will facilitate the transfer of title, the division of the proceeds of sale and among other advantages, place the control of the sale of the property in one person, the Syndicate manager, rather than having the numerous interests of all the heirs endeavoring to effect any sale of the property.

The syndicate agreement has been deposited with two trustees, Oliver W. Birkhead and Martin D. Ryan both of whom are officers of the Peoples National Bank & Trust Company of White Plains, Westchester County New York but who are acting as trustees in their individual capacity and not as officers of the bank.

Arrangements have been made by the Syndicate through Mr. Birkhead with Mr. Conrad, Vice President of Chase National Bank of New York City wherein the bank will act as escrow

George S. Leisure, Esquire,

-2-

October 20, 1934

agent when, as and if the Syndicate desires, for the purpose of facilitating the depositing of the proper deed to the Ward property prepared in blank which Col. Fletcher has agreed would be prepared by him, and the advancing of the money necessary to clear the taxes demanded by the California tax authorities.

It is impossible to state at this time the price which will be agreed upon by the Federal Government in the event of their purchasing the Ward property. The representative of the Syndicate has been authorized to tender the Ward property at a price of not less than \$1,500,000.00 and not more than \$3,000,000.00.

For comparative purposes the following facts have been ascertained:

The original cost of the Ward property from date of acquisition 27 years ago plus carrying charges represented by taxes and interest reflect a valuation approximating \$4.00 per thousand feet of marketable timber represented in the Fentriss Hill Cruise as amounting to 2,734,554,000 feet.

The Bureau of Internal Revenue fixed a valuation for Federal inheritance tax purposes upon the interest of one of the heirs, Mrs. Pay, amounting to \$2.00 per thousand timber feet.

The most outstanding recent evidence of present day value is reflected in an invitation for bids made by the Federal Government for the purchase and cutting of timber on an adjoining tract of land wherein it was stated that no bid would be accepted for less than \$1.50 per thousand feet. This invitation was made public in May of 1934 for bids to be submitted not later than June 18, 1934.

The Ward property, and other adjoining property which is under option to Col. Ed Fletcher, comprises one of the three California tracts which have been recommended by the Forestry Service for acquisition through the National Forest Reservation Commission. The price that the Government will pay for the property so recommended ordinarily would be an average price per acre or per thousand timber feet for the entire tract.

The Syndicate is particularly desirous of selling the Ward property independently of the adjoining property because the Ward property is much more valuable per acre or per thousand timber feet than the adjoining property and the sale value

COPY



October 30, 1934

of the Ward property should not be penalized through the inclusion of this adjoining property of much lesser known value, in the sale of the entire property. Neither would it be equitable under the present circumstances to permit Col. Fletcher to secure a price for the adjoining property much in excess of its real value by including it along with the Ward property of much higher value.

Col. Fletcher has by written agreement, agreed to cooperate with Mr. Quinn toward consummating the sale of the Ward property. Mr. Quinn, in turn, has agreed to compensate Col. Fletcher to the extent that the latter will receive \$100,000.00 out of the sale of the Ward property by agreeing to pay Fletcher the difference between the amount Fletcher is able to reduce the present California taxes against the property and the amount \$100,000.00. A copy of the agreement between Mr. Quinn and Col. Fletcher is in my files and available for verification by you.

It is the opinion of the Syndicate that the Government should be interested in the property. The interests of the Syndicate are being looked after by Mr. Basil O'Connor of New York who reports that the purchase is being considered, we hope favorably by the Government, but that the negotiations necessarily have to be handled in the usual manner and that ordinary procedure is being followed as is done in all such cases. We understand that the Government will not act before the latter part of November.

The Syndicate hopes to make a profit in the transaction which, of course, will depend upon the price the Government eventually pays for the property and the expenses of the Syndicate.

With kindest regards, I am

Yours very truly,

Allen G. Gartner

AGG:k

February 23, 1935.

Mr. George S. Leisure,  
c/o Donovan, Leisure, Newton and Lombard,  
2 Wall Street,  
New York, New York.

My dear Mr. Leisure:-

I acknowledge receipt of your letter of the 18th and contents noted. Answering same will say: I did my part in getting the option and have done everything that Mr. Quinn has asked me to do. Enclosed find copy of letter I had written Mr. Quinn before receiving his telegram. I also enclose a copy of his telegram and my answer in reply. I repeat, it is hard for me to accurately analyse the situation, Mr. Quinn's position is changing from time to time. Both by letter, and verbally, Mr. Quinn said that he would not be interested at all if the property was not sold by the first of July. In fact he said he had no further interest in it if he could not put over the deal working from the top down. He failed. He has now been given another opportunity and his option on the 16,000 acres expires on March 1st. Again his claim is that he was working from the top down. My work has always been from the bottom up through the forest service with whom I have had personal contact for twenty years. I was the first one to take the matter up with the Forest Service, not alone in California but in Washington, with a definite proposition and have letters to that effect.

From every indication Quinn has failed to make good working from the top down.

I was amazed to find out from Quinn's telegram that he had not even put in an offer and would not until the 28th of February though he has had a full two months in which to get the approval of, and sell to the Commission, the 16,000 acres, and so far has failed. He must get a letter from the Commission or from the Secretary of Agriculture that they will purchase the property and at the price agreed, before March 1st or his option expires.

Assuming that he does not make that sale, and assuming that the matter is left wholly in the hands of the Forest Service and their representative in San Francisco, to take options and eventually buy the Ward holdings through my sources of contact with the Forest Service, wherein does Quinn have any claim to fit in the picture. What assistance can Quinn



Mr. George S. Leisure,  
Page TWO.

2/23/35

be to me in the sale?

So far I have felt, and told you all, that I had no faith in Mr. Quinn's ability to sell to the higher ups independent of the forest service as he claims, and I could see a danger of not being able to sell all the Ward holdings when an excessive price is being asked for the property, knowing full well the conditions in California as I do. Only time will tell whether Mr. Quinn has hurt our cause or not. I certainly humbly apologize if Mr. Quinn is successful in making his sale through the channels he claims being able so to do.

If, on the other hand, as I have already stated, the regional forester in California will do the buying, take the options, and make the recommendations, where, I say, does Mr. Quinn come in, and why should he have any consideration?

I made a price of 40¢ a thousand for redwood and 20¢ for other standing timber. That was made nearly a year ago and that option expired some months ago. There was nothing to hinder Mr. Quinn's making the sale if he could, and I have in no way, shape or form, by word, or by act, opposed the sale of the estate property while Mr. Quinn has had it under option. In fact, I have not written a letter to Washington to either the Secretary of Agriculture or any member of the Forest Service in order that Mr. Quinn could have every opportunity possible to put over his deal. Mr. Quinn has not asked for a thing that I have not done.

After the first of March I shall take up negotiations again with the Forest Service in San Francisco. It seems to me you have fulfilled every obligation possible to Mr. Quinn that you were morally obligated so to do.

I am writing this full letter of explanation so that you may get my point of view, and in return please be as frank and show me what Mr. Quinn has done that ever warrants him to be taken into consideration at all after the First of March, or where he can be of any service in helping me, through channels, to sell this property to the Government.

I am sending this letter by air mail asking you for a reply by air mail or telegraph. I shall be in San Francisco at the Palace Hotel on Friday, March 1st. Will leave San Diego

Mr. George S. Leisure,  
Page THREE

2/23/35

by automobile Wednesday, February 27th. The Legislature opens March 4th and my address will be the State Capitol.

I have not a feeling in the world against Mr. Quinn only the most friendly. I did not make good in selling the property in the first place but I have kept at it. Quinn has had two opportunities and failed. I want to be convinced that he can be of any assistance in the sale of this property before I make any new commitments.

I know you will take this letter in the spirit it is written. I am sure we understand each other; I am most friendly and want you to write me in the same spirit.

As far as commission is concerned, write and tell me what you think is right. We will have no trouble getting together on that score.

I may have some definite information for you and the other Easton heirs in the near future. I have no definite information today, but I am still maintaining what I have always maintained, that no redwood timber will ever be bought by the Government in Washington except through regular channels where I have been working all the time. We will be most fortunate, in my opinion, if the Forest Service is not offended by making an independent offer over its head, to the Commission.

Maybe I am entirely wrong and heaven knows from a financial standpoint it is better for me to have Quinn put over the deal if I can. We took the risk; I gave my consent and have cooperated for no other reason on earth than to see the Ward heirs pulling together as one unit rather than working at cross purposes. That is the reason I stepped out of the picture last September regarding the 16,000 acres, and for no other reason.

Please let me hear from you by telegraph if you have anything to suggest, on receipt of this air mail letter next Monday morning.

Sincerely yours,

EF:EB



Copy

1019 Gramercy Drive  
Los Angeles, Calif.  
December 21, 1930

Mr. Edward J. Bell  
1420 W. Minnehaha St.  
St. Paul, Minn.

Dear Sir:

Your letter of December 11th to Ward-Day et al. directed to Orchard Lake, Michigan, has been forwarded to me here. In replying would say that owing to re-investment opportunities at this time, I would sell my one-half interest in this tract cheap for cash and I think the owners of the other half interest (who are relatives of mine) would likewise do so.

I selected this tract a quarter of a century ago from some half dozen timber tracts that my cruiser from Michigan examined at that time. I would say that we were then logging a large tract of pine in Michigan of 400 million feet under peculiarly happy conditions for cheap operation and it was a similarity of conditions for operating this tract at Alice Lake, along with the fine quality and stand of timber on it that induced me to purchase the same. The cruise was not a close estimate as to varieties, but my cruiser was very competent, having cruised and afterwards (as logging superintendent) logged our pine for many years, thus giving opportunities for proving his cruise. I have every confidence it will cut out the amount of his cruise. He was particularly pleased with the cedar on the west side of Alice Lake and with the quality, size, and tallness of the hemlock trees on the tract in general. His estimate on the 12,500 acres or thereabouts is as follows:

Cedar	95	Million Feet
Fir	70	" "
Hemlock, Spruce & Balsam	217	" "
Total	382	" "

Hemlock greatly predominates in the latter three species.

By building a saw mill at Alice Lake to saw this timber, several advantages will accrue. The log haul is shortened over hauling logs to Quatsino Sound, as the logs can be dumped into the lake at many points and towed in booms to the saw mill where they can be kept in fresh water, immune from torredos. A narrow gauge railroad a few miles long will suffice to carry the lumber from the mill to Quatsino

Mr. Edward J. Bell #2

Sound where it can be loaded on vessels for any port in the world.

An inclosed map shows the similarity of our Michigan operation. The circle in the center of the tract shown on the Michigan map was the approximate location of the pine timber as the timber outside the circle was generally hardwood. Circle No. 1 shows the location of the saw mill while the Circle No. 2 shows location of our dock on an arm of Lake Michigan from whence a railroad we built ran some thirty miles inland to the saw mill. We were importuned to build our mill at the lake port by townspeople there, but we shortened up our log haul greatly by placing it in the heart of the timber and saved much cost thereby, as we could ship the produce in lumber out of eight or ten carloads of logs down to the lake port on a single flat car, thus saving a great amount of traffic in the longer haul of loaded cars to a mill at the lake port (had it been built there), as well as the return of empty cars to the pinery. Our plan of operation worked out to perfection in saving costs and the similarity of this Alice Lake tract offers a similar opportunity.

I am inclosing a map of Alice Lake, prepared by the British Columbia Water Rights Department of Lands, and some photographs oriented thereon by numbered arrows, which photographs altho taken by the Water Engineers for another purpose, incidentally show the environment of the timber. By them one can get a comparison of the difference between logging from the water's edge and scaling the mountains of the Olympian Peninsula in Washington for timber, the privilege for which they have been so excited about at Gray's Harbor and Puget Sound of late.

I am inclosing a map of the western end of Vancouver Island, showing Alice and Kathleen Lakes and vicinity with the tract colored red thereon. You will notice a red line running from the East Arm of Quatsino Sound to Alice Lake and again from Alice Lake to Kathleen Lake. This I understand is a road for transporting supplies by truck to a copper mine, they ferrying the supplies across both Alice and Kathleen Lakes. This road I expect provides a good opportunity to get an idea of the timber handily.

I am also inclosing copy of a letter from Wm. R. Teen, a friend of one of the owners, giving the results of an investigation of the tract by him. I have met officials of the Department of Lands in Victoria who were familiar with the tract and they confirmed my cruiser's good opinion of it. Quite possibly by inquiring of officials of the Land Department, there, you might be able to interview some officials who have seen this timber.



MEMBERS  
ROYAL BANK OF CANADA  
THE BRADSHAW CO.  
R. G. BOW & CO.

PHONE: SEYMOUR 410

CABLE ADDRESS:  
BATTLE, VANCOUVER  
STANDARD CABLE CODE

LUMBER

C. S. BATTLE

BRITISH COLUMBIA TIMBER OWNER  
1814-1818 ROYAL BANK BUILDING  
VANCOUVER, B. C.

PULP

July 18, 1933.

Ed. Fletcher, Esq.,  
1020 - Ninth Ave.,  
San Diego, California.

Dear Sir;

I beg to acknowledge receipt of your letter  
of July 14th.

Frankly speaking I do not believe there is a  
market for your timber just at present. The logical  
people to buy your timber is the B.C. Pulp & Paper Company  
who have a pulp mill located at Port Alice, but I have  
spoken to them several times about another tract of timber  
adjoining some of theirs and they claim they do not want to  
buy it at any price, as they have all the timber they need  
for a number of years. However, conditions may change  
and I may run across someone who will want to buy this tim-  
ber on speculation.

In order to present it intelligently, however,  
I must have a full copy of the cruiser's report, blue print  
map, etc.

If I made a sale of this it would be on a  
commission basis, as I would not care to make a purchase  
at this time. The usual commission paid in this section  
is 10% unless there is a special agreement to the contrary.

With best regards, I beg to remain,

Very truly yours,



## Board of Supervisors

Del Norte County, California

*Board Meets on Second Monday of Each Month*

IRA L. SCOTT, Chairman  
WM. I. MURPHY  
WARREN A. HOWE  
GEORGE E. TRYON  
WM. HELNORE, Sr.  
EMMA COOPER, Clerk

Crescent City, California

Mar. 16th 1934

REDWOOD EMPIRE

Ed Fletcher & Co.  
Box 1412  
San Diego, Calif.

Gentlemen;---

Replying to your favor of Feb. 15th.

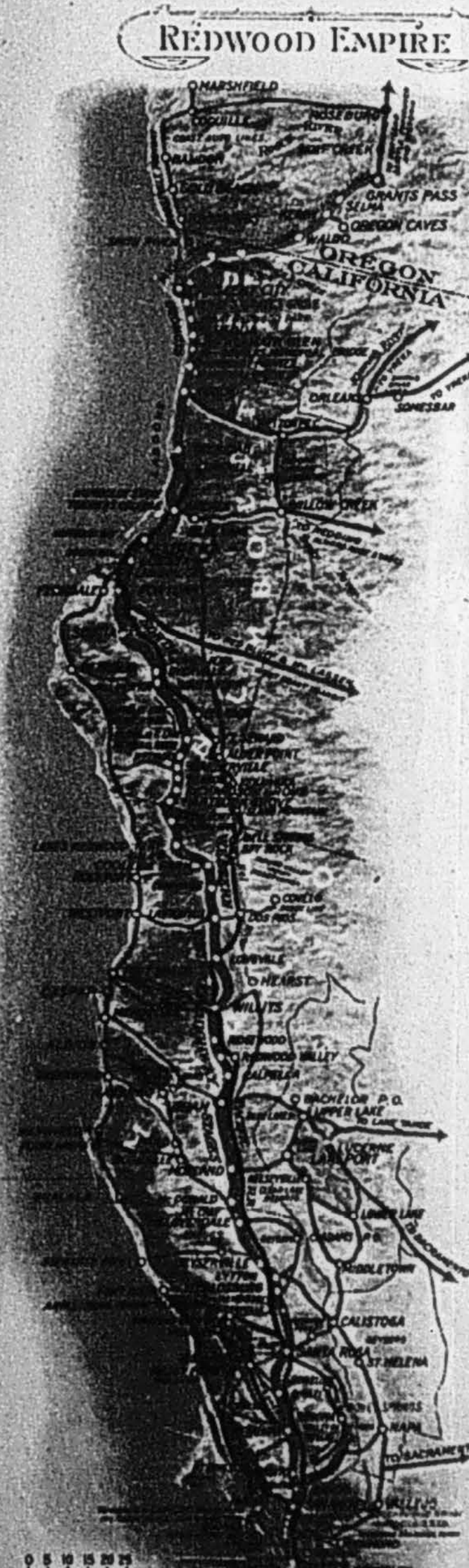
The right-of-way I have selected would not necessitate the cutting of more than ten trees and perhaps not that many and these trees would not be very large, as I would prefer not to cut any big trees would rather arrange to miss them.

On the other hand you <sup>have</sup> a hundred acres or more of good farm land that would be made accessible by the building of this road. In other words what few trees it would be necessary to remove would be a very small item compared to the benefits the Wards would receive by having this road built in there.

There are rumors that the CWA program is about to end ~~if~~ this happens the whole matter will be dropped and I will be unable to go ahead with it.

Kindly let me hear from you soon,

Yours truly



0 5 10 15 20  
SCALE OF MILES



Sacramento, California  
January 28, 1935

Belcher Abstract and Title Company  
Eureka, California

Gentlemen:

Enclosed herewith find deed prepared by the State of California relative to rights of way through the Ward Estate near Klamath, California.

Please deliver to State of California on payment to me of \$5000.00, the State to pay the cost of the certificate and delinquent taxes on the right of way as herein described.

There are some clouds on the title to the property. Will you please, at the earliest possible moment, outline to me the necessary things to clear the title, sending me four copies and in detail showing the procedure necessary. It will be gratefully appreciated. Also, in making out your letter report, please see if there are any other signatures necessary to transfer clear title to the property.

This deed is deposited with you on the following conditions: that it can be withdrawn by July 1, 1935, in case the deal is not consummated and money paid, time being the essence.

Very truly yours,

RF/FB

CC Mr. Eastman

Encl.

Ward Forst

WARD ESTATE; DEPT OF AGRICULTURE FOREST SERVICE  
From the papers of Ed Fletcher, the following letters were removed to the alphabetized correspondence files:

BARNUM, M.M.

Fletcher to Barnum, February 11, 1949

Barnum to Fletcher, November 29, 1949

Fletcher to Barnum, December 12, 1949

DEAN, A.P. to Fletcher, January 16, 1945

Wilson to EDWARDS, March 3, 1949

SHOW, S.B. to Fletcher, December 13, 1945

THOMPSON, P.A. to Barnum, February 3, 1949



STATE OF CALIFORNIA

County of Humboldt

TENTATIVE

# COUNTY BUDGET

---

Recapitulation of Actual Receipts and Expenditures  
for Last Completed Fiscal Year Ended  
June 30, 1933

and

Expenditures Proposed for the Fiscal Year July 1,  
1933, to June 30, 1934

---

With a Summarization of Budget By Funds, Exclusive of  
Means of Financing, for Fiscal Year Ending  
June 30, 1934

---

Issued by Humboldt County Board of Supervisors  
In Accordance with Provisions of County Budget Act as Amended,  
Section 3714, Chapter 667, Statutes of 1929,  
State of California



# STATE OF CALIFORNIA, COUNTY OF HUMBOLDT

Summarization of Budget by Funds, Exclusive of Bond Funds and Means of Financing, for the Fiscal Year July 1, 1933 to June 30, 1934

NAME OF FUND	Actual	Estimated	Total Estimated	EXPENDITURES		Est. Amount to be Raised by Taxation Year Ending June 30, 1934	Tax Rate Upon Each \$100.00 of Assessed Valuation	
	Unencumbered Surplus Close of Last Completed Year Ended June 30, 1933	Revenue Accruals Other Than Taxes (Dollars Only) Year Ending June 30, 1934	Available Funds Other Than Taxes (Dollars Only) Year Ending June 30, 1934	Actual Last Completed Year Ended June 30, 1933	Requested (Dollars Only) Year Ending June 30, 1934			
General County .....	\$ 24,397.52	\$ 28,225.00	\$ 52,623.00	\$187,730.86	\$187,040.	\$134,417.	.3124	
<b>Funds Affecting Entire County</b>								
Salary .....	2,735.69 O/D	13,830.00	\$ 11,094.00	150,778.06	137,433.	126,339.	.2936	
Indigent .....	173.87 O/D	38,000.00	\$ 37,826.00	170,182.89	164,000.	126,174.	.2932	
Hospital .....	2,870.03 O/D	20,340.00	\$ 17,470.00	142,139.25	152,318.	134,848.	.3134	
Advertising .....	466.61 O/D	.00	\$ 467.00 O/D	12,744.49	12,000.	12,467.	.029	
Law Library .....	23.98	650.00	\$ 674.00	661.20	674.		.00	
County Hospital Building .....	468.36	.00	\$ 486.00	2,757.41	468.		.00	
Ryans Slough Bridge .....	.00	.00	\$ .00	.00	15,000.	15,000.	.035	
General—Bridge Fund .....	20,555.04	.00	\$ 20,555.00	64,916.64	32,554.	11,999.	.0279	
Elementary Schools .....	.00	.00	\$ .00	434,062.87			.00	
High Schools .....	.00	.00	\$ .00	369,992.78			.00	
Un-Appportioned Reserve .....	1,714.69	.00	\$ 1,715.00		10,000.	8,285.	.0195	
General Reserve .....	50,000.00	.00	\$ 50,000.00		50,000.		.00	
<b>Total Inside</b>	<b>\$ 90,931.39</b>	<b>\$101,045.00</b>	<b>\$ 191,976.00</b>	<b>\$1,535,966.45</b>	<b>\$761,505.</b>	<b>\$569,529.</b>	<b>1.324</b>	<b>Total Eureka</b>
<b>Funds Affecting Territory Out- side Incorporated Cities—</b>								
County Library .....	155.45 O/D	9,100.00	\$ 8,945.00	19,996.88	20,750.	11,805.	.036	
State Gas Tax .....	6,500.00	110,500.00	\$ 117,000.00	105,436.25	117,000.		.00	
State Emergency Relief .....	.00	35,000.00	\$ 35,000.00	9,454.11	35,000.		.00	
<b>Total Outside</b>	<b>\$ 97,275.94</b>	<b>\$255,645.00</b>	<b>\$ 352,921.00</b>	<b>\$670,853.69</b>	<b>\$934,255.</b>	<b>\$581,334.</b>	<b>1.36</b>	<b>Total Incorp. Cities Except Eureka</b>
<b>Total for Road Districts</b>	<b>\$ 39,880.79</b>	<b>\$ 1,450.00</b>	<b>\$ 41,330.00</b>	<b>\$125,803.62</b>	<b>\$135,700.</b>	<b>\$ 94,370.</b>	<b>.30</b>	
<b>Total of General County Revenue Budget</b>	<b>\$137,156.73</b>	<b>\$257,095.00</b>	<b>\$ 394,251.00</b>	<b>\$1,796,657.31</b>	<b>\$1,069,955.</b>	<b>\$675,704.</b>	<b>1.66</b>	<b>Total Outside</b>

## STATE OF CALIFORNIA, COUNTY OF HUMBOLDT

3

Recapitulation of Actual Revenue Accruals other than taxes for last completed year ended June 30, 1933, and Estimated Revenue Accruals other than taxes for the fiscal year July 1, 1933, to June 30, 1934.

### REVENUE ACCRUALS OTHER THAN TAXES

CLASSIFICATION	Actual Last Completed Year Ended June 30, 1933	Estimated (Dollars Only) Year Ending June 30, 1934
<b>Licenses and Permits—</b>		
Tax Collector .....	\$ 1,048.05	\$ 1,200.00
Total License and Permits .....	\$ 1,048.05	\$ 1,200.00
<b>Fines and Penalties—</b>		
Superior Courts .....	.00	.00
Justice Courts .....	4,441.03	4,500.00
County Library .....	246.10	250.00
Total Fines and Penalties .....	\$ 4,687.13	\$ 4,750.00
<b>Privileges—</b>		
Franchises .....	\$ 944.91	\$ 950.00
<b>Rents—</b>		
From Miscellaneous Real Property .....	650.00	\$ 1,200.00
Road Equipment and Material .....	309.06	300.00
Total Rents and Sales of Materials .....	\$ 959.06	\$ 1,500.00
<b>Interest Receipts—</b>		
From Current Deposits .....	\$ 13,670.14	\$ 13,600.00
From Invested Funds .....	1,275.00	1,275.00
Total Interest Receipts .....	\$ 14,945.14	\$ 14,875.00

(Forward)



## Revenue Accruals Other Than Taxes (Continued)

CLASSIFICATION	Actual Last Completed Year Ended June 30, 1933	Estimated (Dollars Only) Year Ending June 30, 1934
<b>Subventions and Grants—</b>		
Elementary School Money Appor- tionment .....	\$207,989.21	\$ .00
High School Money Apportionment .....	67,756.33	.00
Support of Orphans .....	16,625.29	16,600.00
Motor Vehicle Money Apportionment .....	108,230.29	108,000.00
Forest Reserve Money Apportionment .....	453.71	450.00
Tuberculosis Subsidy .....	11,740.02	11,740.00
Vocational Education .....	4,168.64	.00
Needy Aged .....	16,744.92	16,700.00
Blind .....	2,570.50	2,500.00
State Emergency Relief .....	5,000.00	35,000.00
Total Subventions and Grants .....	\$441,278.91	\$190,990.00

**Fees—**

Clerk .....	\$ 5,523.45	\$ 5,500.00
Recorder .....	5,535.32	5,500.00
Sheriff .....	334.63	330.00
Justices of the Peace .....	2,500.90	2,500.00
Law Library .....	664.00	650.00
Jury Fees, Clerk .....	\$ 1,012.20	\$ 1,000.00
Supt. of Schools .....	49.02	50.00
Total Fees .....	\$ 15,619.52	\$ 15,530.00

**Special Service Rendered—**

Crippled Children .....	\$ 627.50	\$ 600.00
Care of Inmates County Hospital and Almshouse .....	8,684.15	8,600.00
Memorial Bldgs. ....	384.40	.00
Care of Minors .....	80.00	100.00
Indian Tuition .....	15,289.70	.00
Indian Tuition, High Schools .....	915.35	.00
Horticultural Department .....	113.25	850.00
County Library .....	8,875.00	8,850.00
Total Special Service Rendered .....	\$ 34,969.35	\$ 19,000.00

(Forward)

## Revenue Accruals Other Than Taxes (Continued)

CLASSIFICATION	Actual Last Completed Year Ended June 30, 1933	Estimated (Dollars Only) Year Ending June 30, 1934
<b>Miscellaneous—</b>		
Refund, 10% Employee Donations .....	\$ 1,840.44	\$ .00
Refunds, High Schools .....	12,523.53	.00
Refunds, Elementary Schools .....	1,827.47	.00
Refunds, Del Norte County Farm Advisor .....	1,500.00	1,000.00
Sheriff Refunds .....	127.25	100.00
Refunds, General .....	4,196.00	4,000.00
Refunds, Road Districts .....	1,470.90	1,000.00
Refunds, Welfare Dept. ....	1,260.43	2,200.00
Total Miscellaneous .....	\$ 24,746.02	\$ 8,300.00
Grand Total Actual and Estimated Revenues .....	\$539,198.09	\$257,095.00

## SUMMARIZATION BY FUNDS

General .....	\$ 27,882.80	\$ 28,225.00
Salary .....	13,894.30	13,830.00
Indigent .....	39,041.58	38,000.00
Hospital .....	20,424.17	20,340.00
Schools, Elementary .....	225,106.38	.00
Schools, High .....	85,363.85	.00
County Library .....	9,121.10	9,100.00
Law Library .....	664.00	650.00
Roads, General .....	1,924.61	1,450.00
County Good Roads (State Gas Tax) .....	110,775.30	110,500.00
State Emergency Relief .....	5,000.00	35,000.00
Grand Total (as above) .....	\$539,198.09	\$257,095.00



# STATE OF CALIFORNIA, COUNTY OF HUMBOLDT

Recapitulation of Actual Expenditures for last completed fiscal year ended June 30, 1933, and Proposed Expenditures for the fiscal year July 1, 1933, to June 30, 1934.

## GENERAL GOVERNMENT

CLASSIFICATION	Actual Last Completed Year Ended June 30, 1933	Requested (Dollars Only) Year Ending June 30, 1934	Allowed by Bd. of Superv'rs (Dollars Only) Year Ending June 30, 1934
----------------	---	---	--

### Legislative:

#### Board of Supervisors—

Salaries and Wages .....	\$ 14,001.81	\$ 14,000.00	
Maintenance, Operation .....	4,085.83	4,050.00	
Total for Board of Supervisors .....	\$ 18,087.64	\$ 18,050.00	

#### County Clerk—

Salaries and Wages .....	\$ 12,900.00	\$ 10,925.00	
Maintenance, Operation .....	906.70	1,125.00	
Capital Outlay .....	.00	.00	
Total County Clerk .....	\$ 13,806.70	\$ 12,050.00	

Total Legislative .....	\$ 31,894.34	\$ 30,100.00	\$ 30,100.00
-------------------------	--------------	--------------	--------------

### Finance Offices:

#### Auditor—

Salaries and Wages .....	\$ 10,899.00	\$ 10,260.00	
Maintenance, Operation .....	962.80	1,225.00	
Capital Outlay .....	.00	250.00	
Total for Auditor .....	\$ 11,861.80	\$ 11,735.00	

#### Special Auditing and Accounting—

Maintenance, Operation .....	\$ 2,450.00	\$ 2,400.00	
------------------------------	-------------	-------------	--

(Forward)

## GENERAL GOVERNMENT (Continued)

CLASSIFICATION	Actual Last Completed Year Ended June 30, 1933	Requested (Dollars Only) Year Ending June 30, 1934	Allowed by Bd. of Superv'rs (Dollars Only) Year Ending June 30, 1934
----------------	---	---	--

#### Treasurer—

Salaries and Wages .....	\$ 4,500.00	\$ 4,062.50	
Maintenance, Operation .....	586.94	775.00	
Capital Outlay .....	.00	.00	
Total for Treasurer .....	\$ 5,086.94	4,837.50	

#### Assessor—

Salaries and Wages .....	\$ 22,193.83	\$ 20,266.00	
Maintenance, Operation .....	3,226.42	4,475.00	
Capital Outlay .....	.00	.00	
Total for Assessor .....	\$ 25,420.25	\$ 24,741.00	

#### Tax Collector—

Salaries and Wages .....	\$ 6,715.14	\$ 6,312.50	
Maintenance, Operation .....	1,605.14	3,450.00	
Capital Outlay .....	.00	.00	
Total for Tax Collector .....	\$ 8,320.28	\$ 9,762.50	

Total Finance Offices .....	\$ 53,139.27	\$ 53,476.00	\$ 53,476.00
-----------------------------	--------------	--------------	--------------

### Law Offices:

#### District Attorney—

Salaries and Wages .....	\$ 14,700.00	\$ 13,375.00	
Maintenance, Operation .....	2,459.30	5,275.00	
Total for District Attorney .....	\$ 17,159.30	\$ 18,650.00	

Total Law Offices .....	\$ 17,159.30	\$ 18,650.00	\$ 18,650.00
-------------------------	--------------	--------------	--------------

(Forward)



## GENERAL GOVERNMENT (Continued)

CLASSIFICATION	Actual Last Completed Year Ended June 30, 1933	Requested (Dollars Only) Year Ending June 30, 1934	Allowed by Bd. of Superv'rs (Dollars Only) Year Ending June 30, 1934
<b>Coroner and Public Administrator—</b>			
Maintenance, Operation	\$ 3,231.18	\$ 3,900.00	
Total for Coroner	\$ 3,231.18	\$ 3,900.00	
<b>Surveyor—</b>			
Salaries and Wages	\$ 3,600.00	\$ 3,225.00	
Maintenance, Operation	692.10	875.00	
Road Surveys	3,246.42	1,000.00	
Total for Surveyor	\$ 7,538.52	\$ 5,100.00	
Total Other General Executive Offices	10,769.70	\$ 9,000.00	\$ 9,000.00

**Elections—**

Primary	\$ 15,000.00	\$ 5,000.00	
General	15,473.95	.00	
Total Elections	\$ 30,473.95	\$ 5,000.00	\$ 5,000.00

**Judicial:****Superior Courts—**

Salaries and Wages (1)	\$ 2,849.47	\$ 2,000.00	
Maintenance, Operation	1,277.74	1,400.00	
Capital Outlay	.00	500.00	
Total Superior Courts	\$ 4,127.21	\$ 3,900.00	

**Justice Courts—**

Salaries and Wages	\$ 7,420.00	\$ 7,040.00	
Maintenance, Operation	2,990.64	3,251.50	
Total Justice Courts	\$ 10,410.64	\$ 10,291.50	

(Forward)

## GENERAL GOVERNMENT (Continued)

CLASSIFICATION	Actual Last Completed Year Ended June 30, 1933	Requested (Dollars Only) Year Ending June 30, 1934	Allowed by Bd. of Superv'rs (Dollars Only) Year Ending June 30, 1934
<b>Court Reporter—</b>			
Salaries and Wages	\$ 4,000.00	\$ 3,583.37	
Maintenance, Operation	519.80	525.00	
Total Court Reporter	\$ 4,519.80	\$ 4,108.37	
<b>Trial Juries, Interpreters, Witnesses, Etc.—</b>			
Total for Trial Juries, Int'ers, Wit'es, Etc.	\$ 8,843.71	\$ 10,000.00	
<b>Grand Jury—</b>			
Total for Grand Jury	\$ 2,994.15	\$ 3,150.00	
<b>Law Library—</b>			
Capital Outlay	\$ 661.20	\$ 674.00	
Total Judicial	\$ 31,556.71	\$ 32,123.87	\$ 32,123.87

**General Government Buildings:****Court House and Grounds—**

Salaries and Wages	\$ 7,868.93	\$ 6,780.00	
Maintenance, Operation	4,086.65	5,750.00	
Total for Court House and Grounds	11,955.58	\$ 12,530.00	

**County Property—**

Maintenance, Operation	\$ 821.45	\$ 1,570.00	
------------------------	-----------	-------------	--

**Total General Govern-  
ment Buildings**

	\$ 12,777.03	\$ 14,100.00	\$ 14,100.00
<b>Total General Government</b>	<b>\$187,770.30</b>	<b>\$162,449.87</b>	<b>\$162,449.87</b>

(Forward)



# PROTECTION TO PERSONS AND PROPERTY

CLASSIFICATION	Actual Last Completed Year Ended June 30, 1933	Requested (Dollars Only) Year Ending June 30, 1934	Allowed by Bd. of Superv'rs (Dollars Only) Year Ending June 30, 1934
----------------	---	---	--

## Sheriff—

Salaries and Wages .....	\$ 19,114.86	\$ 17,675.00
Maintenance, Operation	9,828.79	9,850.00
Capital Outlay .....	.00	700.00
Total Sheriff .....	\$ 28,943.65	\$ 28,225.00

## Constables—

Salaries and Wages .....	\$ 4,500.00	\$ 4,345.00
Maintenance, Operation	50.00	220.00
Fees and Mileage .....	768.45	1,250.00
Total Constables .....	\$ 5,318.45	\$ 5,815.00

## County Jail—

Wages Matron .....	\$ 1,200.00	\$ 1,100.00
Maintenance, Operation	11,102.21	11,500.00
Capital Outlay .....	.00	.00
Total County Jail .....	\$ 12,302.21	\$ 12,600.00

## Recorder—

Salaries and Wages .....	\$ 8,742.66	\$ 8,207.00
Maintenance, Operation	1,080.26	1,365.00
Capital Outlay .....	.00	.00
Total Recorder .....	\$ 9,822.92	\$ 9,572.00

## Sealer of Weights and Measures—

Salaries and Wages .....	\$ 1,800.00	\$ 1,650.00
Maintenance, Operation	786.99	875.00
Total Sealer of Weights and Measures .....	\$ 2,586.99	\$ 2,525.00

(Forward)

# Protection to Persons and Property (Continued)

CLASSIFICATION	Actual Last Completed Year Ended June 30, 1933	Requested (Dollars Only) Year Ending June 30, 1934	Allowed by Bd. of Superv'rs (Dollars Only) Year Ending June 30, 1934
----------------	---	---	--

## Horticultural Commissioner—

Salaries and Wages .....	\$ 2,400.00	\$ 2,160.00
Maintenance, Operation	5,736.29	5,417.00
State Fair .....	801.69	750.00
Total Horticultural Commissioner .....	\$ 8,937.98	\$ 8,327.00

## Farm Advisor—

Salaries and Wages .....	\$ 1,125.00	\$ 1,200.00
Maintenance, Operation	2,374.97	2,300.00
Capital Outlay .....	.00	.00
Total Farm Advisor .....	\$ 3,499.97	\$ 3,500.00

## Forest Protection—

Maintenance, Operation	\$ 2,704.35	\$ 2,500.00
------------------------	-------------	-------------

## Bounties—

Maintenance, Operation	\$ 3,376.72	\$ 3,500.00
------------------------	-------------	-------------

## County Garage—

Salaries and Wages .....	\$ 1,818.00	\$ 1,800.00
Maintenance, Operation	1,022.73	1,550.00
Capital Outlay .....	.00	800.00
Total County Garage	\$ 2,840.73	\$ 4,150.00

## Compensation Insurance—

Maintenance, Operation	\$ 5,717.05	\$ 7,500.00
Total Protection to Persons, Property .....	\$ 86,051.02	\$ 88,214.00
		\$ 88,214.00

(Forward)



# CONSERVATION OF HEALTH

CLASSIFICATION	Actual Last Completed Year Ended June 30, 1933	Requested (Dollars Only) Year Ending June 30, 1934	Allowed by Bd. of Superv'rs (Dollars Only) Year Ending June 30, 1934
----------------	---	---	--

## Health Officer—

Salaries and Wages .....	\$ 1,140.00	\$ 1,200.00	
Maintenance, Operation .....	126.13	300.00	
Total Health Officer.....	\$ 1,266.13	\$ 1,500.00	

## Vital Statistics—

Maintenance, Operation .....	\$ 315.60	\$ 350.00	
------------------------------	-----------	-----------	--

## Nurses—

Salaries and Wages .....	\$ 4,315.78	\$ 4,200.00	
Total Conservation of Health .....	\$ 5,897.51	\$ 6,050.00	\$ 6,050.00

(Forward)

# HIGHWAYS AND BRIDGES

## Road District Funds

CLASSIFICATION	Actual Last Completed Year Ended June 30, 1933	Requested (Dollars Only) Year Ending June 30, 1934	Allowed by Bd. of Superv'rs (Dollars Only) Year Ending June 30, 1934
----------------	---	---	--

## Supervisory District No. 1—

Salaries and Wages .....	\$ 13,276.47	\$ 12,000.00	
Maintenance, Operation .....	8,503.42	8,000.00	
Total Supervisory District No. 1 .....	\$ 21,779.89	\$ 20,000.00	

## Supervisory District No. 2—

Salaries and Wages .....	\$ 21,043.44	\$ 23,000.00	
Maintenance, Operation .....	8,047.83	8,500.00	
Total Supervisory District No. 2 .....	\$ 29,091.27	\$ 31,500.00	

## Supervisory District No. 3—

Salaries and Wages .....	\$ 3,845.89	\$ 12,000.00	
Maintenance, Operation .....	13,556.66	6,000.00	
Total Supervisory District No. 3 .....	\$ 17,402.55	\$ 18,000.00	

## Supervisory District No. 4—

Salaries and Wages .....	\$ 6,024.09	\$ 5,250.00	
Maintenance, Operation .....	7,101.26	3,750.00	
Total Supervisory District No. 4 .....	\$ 13,125.35	\$ 9,000.00	

(Forward)



## HIGHWAYS AND BRIDGES (Continued)

## Road District Funds

CLASSIFICATION	Actual Last Completed Year Ended June 30, 1933	Requested (Dollars Only) Year Ending June 30, 1934	Allowed by Bd. of Superv'rs (Dollars Only) Year Ending June 30, 1934
<b>Supervisory District No. 5—</b>			
Salaries and Wages .....	\$ 20,419.56	\$ 39,200.00	
Maintenance, Operation .....	23,985.00	18,000.00	
Total Supervisory District No. 5 .....	\$ 44,404.56	\$ 57,200.00	
Total Highways, Dis- trict Road Funds.....	\$125,803.62	\$135,700.00	\$135,700.00

(Forward)

## HIGHWAYS AND BRIDGES

## State Gas Tax

CLASSIFICATION	Actual Last Completed Year Ended June 30, 1933	Requested (Dollars Only) Year Ending June 30, 1934	Allowed by Bd. of Superv'rs (Dollars Only) Year Ending June 30, 1934
<b>Supervisory District No. 1—</b>			
Maintenance, Operation .....	\$ 26,015.90	\$ 25,000.00	
Total Supervisory District No. 1 .....	\$ 26,015.90	\$ 25,000.00	
<b>Supervisory District No. 2—</b>			
Maintenance, Operation .....	\$ 32,750.00	\$ 30,500.00	
Total Supervisory District No. 2 .....	\$ 32,750.00	\$ 30,500.00	
<b>Supervisory District No. 3—</b>			
Maintenance, Operation .....	\$ 19,896.24	\$ 23,500.00	
Total Supervisory District No. 3 .....	\$ 19,896.24	\$ 23,500.00	
<b>Supervisory District No. 4—</b>			
Maintenance, Operation .....	\$ 6,145.94	\$ 12,500.00	
Capital Outlay New Con- struction .....	2,479.12	.00	
Total Supervisory District No. 4 .....	\$ 8,625.06	\$ 12,500.00	
<b>Supervisory District No. 5—</b>			
Maintenance, Operation .....	\$ 7,993.50	\$ 25,500.00	
Capital Outlay New Con- struction .....	10,155.55	.00	
Total Supervisory District No. 5 .....	\$ 18,149.05	\$ 25,500.00	
Total Highways and Bridges, State Gas Tax .....	\$105,436.25	\$117,000.00	\$117,000.00

(Forward)



**HIGHWAYS AND BRIDGES****Bridge Funds**

CLASSIFICATION	Actual Last Completed Year Ended June 30, 1933	Requested (Dollars Only) Year Ending June 30, 1934	Allowed by Bd. of Superv'rs (Dollars Only) Year Ending June 30, 1934
<b>Supervisory District No. 1—</b>			
Maintenance, Operation	\$ 10,199.12	\$ 10,000.00	
Total Supervisory District No. 1	\$ 10,199.12	\$ 10,000.00	
<b>Supervisory District No. 2—</b>			
Maintenance, Operation	\$ 11,815.95	\$ 14,500.00	
Capital Outlay New Con- struction	18,891.92	.00	
Total Supervisory District No. 2	\$ 30,707.87	\$ 14,500.00	
<b>Supervisory District No. 3—</b>			
Maintenance, Operation	\$ 6,250.30	\$ 3,000.00	
Total Supervisory District No. 3	\$ 6,250.30	\$ 3,000.00	
<b>Supervisory District No. 4—</b>			
Maintenance, Operation	\$ 578.02	\$ 4,053.69	
Total Supervisory District No. 4	\$ 578.02	\$ 4,053.69	
<b>Supervisory District No. 5—</b>			
Maintenance, Operation	\$ 861.85	\$ 1,000.00	
Capital Outlay New Con- struction	16,319.48	.00	
Total Supervisory District No. 5	\$ 17,181.33	\$ 1,000.00	
Total Bridge Fund	\$ 64,916.64	\$ 32,553.69	\$ 32,553.69

(Forward)

**CHARITIES AND CORRECTIONS**

CLASSIFICATION	Actual Last Completed Year Ended June 30, 1933	Requested (Dollars Only) Year Ending June 30, 1934	Allowed by Bd. of Superv'rs (Dollars Only) Year Ending June 30, 1934
<b>County Physician—</b>			
Salaries and Wages	\$ 4,800.00	\$ 4,800.00	
Supplies	3,677.57	3,500.00	
Total County Physician	\$ 8,477.57	\$ 8,300.00	
<b>Care of Inmates County Hospital—</b>			
Salaries and Wages	\$ 36,329.56	\$ 36,810.00	
Maintenance, Operation	52,484.85	56,800.00	
Capital Outlay	954.81	4,187.00	
Total Care of Inmates	\$ 89,769.22	\$ 97,797.00	
<b>School for Tubercular—</b>			
Salaries and Wages	\$ 16,192.33	\$ 16,150.00	
Maintenance, Operation	18,876.56	20,505.00	
Capital Outlay	506.71	600.00	
Total School	\$ 35,575.60	\$ 37,255.00	
<b>Isolation Ward—</b>			
Salaries and Wages	\$ 4,173.08	\$ 4,305.00	
Maintenance, Operation	4,143.78	4,660.50	
Total Isolation Ward	\$ 8,316.86	\$ 8,965.50	
<b>Care of Indigents and Dependent Children—</b>			
Salaries and Wages	\$ 7,365.65	\$ 8,250.00	
Maintenance, Operation	162,817.24	155,750.00	
Total Care Indigents	\$170,182.89	\$164,000.00	

(Forward)



## Charities and Corrections (Continued)

CLASSIFICATION	Actual Last Completed Year Ended June 30, 1933	Requested (Dollars Only) Year Ending June 30, 1934	Allowed by Bd. of Superv'rs (Dollars Only) Year Ending June 30, 1934
<b>Probation Officer—</b>			
Salaries and Wages .....	\$ 1,961.29	\$ 3,000.00	
Maintenance, Operation	16,297.56	16,250.00	
Total Prob'n Officer.....	\$ 18,258.85	\$ 19,250.00	
<b>Crippled Children—</b>			
Maintenance, Operation \$	4,066.75	\$ 3,760.00	
<b>Detention Home—</b>			
Salaries and Wages .....	\$ 1,800.00	\$ 1,800.00	
Maintenance, Operation	2,342.42	2,510.00	
Total Detent'n Home \$	4,142.42	\$ 4,310.00	
<b>Reform Schools—</b>			
Maintenance, Operation \$	7,932.28	\$ 8,000.00	
<b>Burial of Veterans—</b>			
Maintenance, Operation \$	.00	\$ 100.00	
<b>Care and Examination of Insane—</b>			
Maintenance, Operation \$	720.00	\$ 1,000.00	
Total Charities and Corrections .....	\$347,442.44	\$352,737.50	\$352,737.50

(Forward)

## EDUCATION

CLASSIFICATION	Actual Last Completed Year Ended June 30, 1933	Requested (Dollars Only) Year Ending June 30, 1934	Allowed by Bd. of Superv'rs (Dollars Only) Year Ending June 30, 1934
<b>Elementary Schools—</b>			
Salaries and Wages .....	\$328,732.70	\$ .00	
Maintenance, Operation	94,878.05	.00	
Capital Outlay .....	10,452.12	.00	
Total Elementary Schools .....	\$434,062.87	\$ .00	No County Tax
<b>High Schools</b>			
Salaries and Wages .....	\$239,896.04	\$ .00	
Maintenance, Operation	116,524.97	.00	
Capital Outlay .....	13,571.77	.00	
Total High Schools.....	\$369,992.78	\$ .00	No County Tax
<b>Superintendent of Schools—</b>			
Salaries and Wages .....	\$ 4,500.00	\$ 4,062.50	
Maintenance, Operation	2,262.26	2,400.00	
Capital Outlay .....	.00	.00	
Total Superintendent of Schools .....	\$ 6,762.26	\$ 6,462.50	
<b>Board of Education—</b>			
Maintenance, Operation \$	852.55	\$ 950.00	
<b>County Library and Branches—</b>			
Salaries and Wages .....	\$ 2,000.00	\$ 1,833.34	
Maintenance, Operation	14,166.88	14,920.00	
Capital Outlay .....	5,830.00	5,830.00	
Total County Library \$	21,996.88	\$ 22,583.34	
Total Education .....	\$833,667.34	\$ 29,995.84	\$ 29,995.84

(Forward)



## VETERAN'S MEMORIAL

CLASSIFICATION	Actual Last Completed Year Ended June 30, 1933	Requested (Dollars Only) Year Ending June 30, 1934	Allowed by Bd. of Superv'rs (Dollars Only) Year Ending June 30, 1934
<b>Veteran's Memorial—</b>			
Maintenance, Operation	\$ 3,724.85	\$ 3,600.00	
Total	\$ 3,724.85	\$ 3,600.00	\$ 3,600.00

## ADVERTISING

## Advertising—

Salaries and Wages	\$ 1,860.85	\$ 1,850.00	
Maintenance, Operation	10,883.64	10,150.00	
Total	\$ 12,744.49	\$ 12,000.00	
Total Advertising	\$ 12,744.49	\$ 12,000.00	\$ 12,000.00

(Forward)

## MISCELLANEOUS

CLASSIFICATION	Actual Last Completed Year Ended June 30, 1933	Allowed (Dollars Only) Year Ending June 30, 1934
<b>Capital Outlay—</b>		
Ferndale County Fair	\$ 2,000.00	\$ 2,000.00
Cruising Timber	501.25	3,000.00
City Taxes and Assessments	414.10	.00
Jr. College Refund	1,059.17	.00
County Hospital Building	2,757.41	486.36
Fire Insurance	5,906.18	4,000.00
John B. Pedro, Judgment	.00	3,667.30
Ryans Slough Bridge and Approach	.00	15,000.00
Oyster Culture	.00	2,000.00
Miscellaneous	1,110.63	4,500.00
Total Capital Outlay	\$ 13,748.74	\$ 34,653.66
State Emergency Relief	9,454.11	35,000.00
Un-appropriated Reserve	.00	10,000.00
General Reserve-Loan Fund	.00	50,000.00
Grand Total	\$1,796,657.31	\$1,069,955.00

(Forward)



## SUMMARIZATION

CLASSIFICATION	Actual Last Completed Year Ended June 30, 1933	Allowed (Dollars Only) Year Ending June 30, 1934
----------------	---	---

## By General Classification—

Salaries and Wages .....	\$ 872,125.43	\$ 319,678.00
Maintenance and Operation .....	839,450.54	650,832.00
Capital Outlay .....	85,081.34	39,445.00
Reserve Funds .....	.00	60,000.00
Grand Total (as above) .....	<u>\$1,796,657.31</u>	<u>\$1,069,955.00</u>

## By Funds—

General .....	\$ 187,730.86	\$ 187,040.00
Salary .....	150,778.06	137,433.00
Indigent .....	170,182.89	164,000.00
Hospital .....	142,139.25	152,318.00
Law Library .....	661.20	674.00
Road Districts .....	125,803.62	135,700.00
Good Roads, Gas Tax .....	105,436.25	117,000.00
Elementary Schools .....	434,062.87	.00
High Schools .....	369,992.78	.00
County Library .....	19,996.88	20,750.00
Advertising .....	12,744.49	12,000.00
Hospital Building .....	2,757.41	486.00
Ryans Slough Bridge .....	.00	15,000.00
Bridges—General .....	64,916.64	32,554.00
State Emergency Relief .....	9,454.11	35,000.00
General Reserve .....	.00	50,000.00
Un-Appropriated Reserve .....	.00	10,000.00
Grand Total (as above) .....	<u>\$1,796,657.31</u>	<u>\$1,069,955.00</u>

The detail of each Departmental Budget, contained herein, is on file at the office of the Board of Supervisors, Court House, Eureka, and may be obtained by any taxpayer requesting the same.

COUNTY BOARD OF SUPERVISORS.







**Financial - Statistical  
Report  
1931 - 1932  
Humboldt County, California**

Compiled under the Supervision of  
**THOMAS K. CARR**  
County Auditor



**Office of the County Auditor  
of Humboldt County, California**



**TO THE HONORABLE BOARD OF SUPERVISORS  
AND TAXPAYERS OF HUMBOLDT COUNTY,  
CALIFORNIA:**

In conformity with the provisions of Section 40-49-A, Political Code,  
and an order from your body, I submit herewith the Statistical Report of  
Humboldt County, showing receipts and expenditures by or on account of  
each Office, Board, Institution, Court, Road and School District of the County.

Respectfully submitted,

**THOMAS K. CARR,  
COUNTY AUDITOR.**



Lambert & McKeehan  
Printers  
Eureka, Cal.



## INDEX

	Page
Advertising .....	21
Agricultural Commissioner .....	9 and 15
Assessed Value of County since 1915 .....	34
Assessor .....	8 and 12
Auditor .....	11
Autopsy .....	12
Balance on hand July 1, 1932 .....	22-23
Board of Education .....	18
Board of Supervisors .....	11
Bonded Indebtedness of Schools .....	30
Bond Redemption and Interest .....	19-20
Burials .....	16-17
Care of Children .....	17-18
Care of Inmates in Institutions .....	18
Care of Indigents—Outside Hospital .....	17
Clerk .....	11 and 8
Constables .....	14
Coroner .....	12
County Hospital .....	9 and 16-17 and 29
County Garage .....	14
County Jail .....	14
County Library .....	8 and 18
County Physicians .....	16
County Property .....	14
Court House and Grounds .....	13
Court Reporter .....	13
County Hospital Building .....	21
Detectives .....	12
Detention Home .....	17
District Attorney .....	12
Elections .....	13
Engineer .....	13
Estates .....	19
Examination of Insane .....	18
Expenditures for year—1931-1932 .....	11-21
Expenditures on account of Road Districts .....	20 and 24-28
Farm Advisor .....	9 and 15
Fire Protection District No. 1 .....	15
Forest Patrol .....	15
Grand Jury .....	13
High Schools .....	9-10 and 30-33
Health Officer .....	15
Hoop Valley Bridge and Road .....	20
Information for Tax Payers .....	5
Insurance .....	15



## INDEX (Continued)

	Page
Janitor .....	13
Justice Courts .....	8 and 13
Law Library .....	8 and 13
Loleta Sanitary District .....	15
Loleta Lighting District .....	15
Miscellaneous .....	21
Needy Aged and Blind .....	9 and 17
Night Watchman .....	13
Planning Commission .....	21
Probation Officer .....	17
Recapitulation, Receipts and Expenditures .....	21
Receipts and Disbursements—Schools .....	9-10 and 30
Recreation .....	18
Receipts for Fiscal Year 1931-1932 .....	8-10
Recorder .....	8 and 14
Redemptions .....	8
Road District No. 1 .....	9-11-20-22 and 24
Road District No. 2 .....	9-11-20-22-25
Road District No. 3 .....	9-11-20-22-26
Road District No. 4 .....	9-11-20-22-27
Road District No. 5 .....	9-11-20-22-28
Sealer of Weights and Measures .....	15
Schools .....	18 and 30
School Money Receipts .....	9-10
School Building Funds .....	23
School for the Tuberculous and Isolation .....	9-15-16 and 29
Sheriff .....	8 and 14
Social Welfare Dept. ....	9 and 17
State and County Tax Rates 1931-1932 .....	37
Stumpville Fire District .....	15
Superintendent of Schools .....	18
Superior Courts .....	8 and 13
Supervision .....	18
Surveyor .....	12
Tax Levies 1931-1932 and School Dist. in Detail .....	37-38
Tax and License Collector .....	8 and 12
Teachers' Institute and Library .....	10 and 18
Teachers Retirement .....	10 and 20
Trial Juries, etc. ....	13
Trust Funds .....	10 and 19
Veterans' Memorial Building .....	10 and 21
Vital Statistics .....	15

## INFORMATION FOR TAXPAYERS

First installment of Taxes due the First day of November, and becomes delinquent on the Fifth day of December.

Second Installment of Taxes due the Twentieth day of January, and becomes delinquent on the Twentieth day of April.

The County Board of Equalization meets to equalize County Assessments on the First Monday in July.

The Tax Rate is fixed by the Board of Supervisors on or before the First day of September.

Write to the County Auditor for estimate on cost of redeeming delinquent property sold to the State.

Write to the County Tax Collector for statement of State and County Taxes.

### ORIGINAL ROLL:

- 10 per cent added to delinquent First Installment.
- 5 per cent added to delinquent First Installment (Additional)
- 5 per cent added to delinquent Second Installment.
- 50 cts. added for costs for each piece of property extended on Roll.

**PROPERTY SOLD TO THE STATE:** All penalties on the Delinquent Roll for the year. Interest on Taxes at rate of 7 per cent per annum.

Graduated penalties on redemptions as follows: If redeemed within 1 year from date of sale, 10 per cent is added; 2 years, 20 per cent; 3 years, 30 per cent; 4 years, 40 per cent; 5 years, 50 per cent. If not redeemed within five years from date of sale the property is sold immediately by auction to the highest bidder, and the highest bid must not be less than the total amount of all taxes, penalties and costs against the property, and if not sold at auction at the appointed time, it is then deeded to the State.

Any information not contained herein will be furnished upon request.



# DIRECTORY OF COUNTY OFFICIALS OF HUMBOLDT COUNTY, CALIFORNIA.

## Elective Officers

### BOARD OF SUPERVISORS—

First District.....	B. F. Flint
Second District.....	Alex Masson
Third District.....	James A. Cowen
Fourth District.....	George J. Cole
Fifth District.....	Len Yocum
Chairman of the Board of Supervisors.....	James A. Cowen

### JUDGES OF SUPERIOR COURTS—

Department No. 1 (Half Salary by State).....	Harry W. Falk
Department No. 2 (Half Salary by State).....	Thos. W. Selvage
Court Reporter (Appointed).....	Harvey D. Prather

AUDITOR.....	Thos. K. Carr
CLERK.....	Fred M. Kay
ASSESSOR.....	H. E. Hurlbutt
RECORDER.....	A. E. Torrey
TREASURER.....	Matthias Dopplmaier
SHERIFF.....	A. A. Ross
TAX COLLECTOR.....	Clyde E. Haley
DISTRICT ATTORNEY.....	J. T. Fraser
SUPERINTENDENT OF SCHOOLS.....	Mrs. Bertha R. Murray
CORONER AND PUBLIC ADMINISTRATOR.....	Oscar Swanson
SURVEYOR.....	Frank E. Kelly

### JUSTICES OF THE PEACE—

Eureka Township.....	St. Clair Adams
Eureka Township.....	Frank E. Niskey
Briceland Township.....	William A. Herman
Bucksport Township.....	W. H. Waldorf
Klamath Township.....	Thomas J. Nix
Mad River Township.....	Arthur L. Johnston
Mattole Township.....	G. A. Cummings
Orleans Township.....	Wm. H. Hotelling
Pacific Township.....	A. W. Blackburn
Rohnerville Township.....	E. S. Robertson
Scotia Township.....	Geo. W. Yull
South Fork Township.....	Wm. John Jones
Table Bluff Township.....	Ernest T. Evans
Trinidad Township.....	M. R. Saunders
Union Township.....	W. A. Beer
Van Duzen Township.....	E. G. Kay

## CONSTABLES

Eureka Township.....	J. A. Montgomery
Eureka Township.....	Vincent Getty
Briceland Township.....	Fred Fearrien
Bucksport Township.....	Albert J. McManus
Klamath Township.....	Charles Beaver
Mad River Township.....	John A. McPherson
Mattole Township.....	George C. Lindley
Orleans Township.....	David S. McLaughlin
Pacific Township.....	George S. Heney
Rohnerville Township.....	Charles A. Barnes
Scotia Township.....	James E. Marshall
South Fork Township.....	H. Washburn
Table Bluff Township.....	L. H. Alger
Trinidad Township.....	A. G. Hyner
Union Township.....	Wallace Devlin
Van Duzen Township.....	Albert Lee Patton

### APPOINTIVE OFFICIALS—

County Physician.....	Dr. Carl T. Wallace
County Health Officer.....	Dr. L. A. Wing
Horticultural Commissioner.....	Earle Mills
Probation Officer.....	Frank W. Anderson
Superintendent of County Hospital.....	M. C. Carter
Superintendent of Detention Home.....	William Crichton
Board of Education (President).....	Percy F. Woodcock
Board of Education (Secretary).....	Mrs. Bertha R. Murray
Board of Education.....	A. O. Cooperrider
Board of Education.....	Mary E. Johnson
Board of Education.....	Lillian A. Anderson
Farm Advisor.....	W. D. Pine
Sealer of Weights and Measures.....	May E. Johnston
County Librarian.....	Edna D. Davis
Department of Public Welfare (Secretary).....	Mildred Allen





# RECEIPTS IN DETAIL

June 30, 1932.

## TAXES—

Tax Collector.....	\$1,481,397.69	
Assessor—Personal Property.....	41,782.32	
Redemptions—State Tax Sales.....	10,041.92	\$1,533,221.93

## LICENSES AND PERMITS

Tax Collector.....	\$1,111.05
--------------------	------------

## FINES, FEES, AND PENALTIES

	Fees	Motor Vehicle Fines	Miscellaneous Fines	
Civil .....	\$ 1,608.00			
Clerk .....	6,444.60			
Recorder .....	6,259.52			
Sheriff .....	485.61			
Law Library .....	770.00			
County Library.....	525.00 (Service) ....		311.45	
	\$16,092.73		\$311.45	\$16,404.18

## JUSTICE COURTS

Eureka .....	\$2,067.00	\$1,550.00	\$2,163.50	
Briceland .....	4.00			
Bucksport .....	8.00	32.50	29.00	
Mad River .....	4.00			
Klamath .....	8.75			
Mattole .....	12.00			
Orleans .....	5.00			
Pacific .....	261.00	5.00	65.00	
Rohnerville .....	173.35	457.50	105.00	
Scotia .....	99.00	681.00	520.00	
South Fork .....	76.75	120.00	180.00	
Table Bluff .....	68.00	749.24	415.75	
Trinidad .....	35.00	225.00	45.00	
Union .....	275.00	513.50		
Van Duzen .....	12.00		19.00	
	\$3,108.85	\$4,333.74	\$3,542.25	\$10,984.84

## PRIVILEGES

Franchises—P. G. & E. and (Weott Water Company).....	893.45
---	--------

## RENTS—

From Miscellaneous Real Property.....	\$1,476.50	
Road Equipment—Road Oiler.....	136.00	\$1,612.50

## INTEREST RECEIPTS—

From Current Deposits.....	\$13,726.94	
From Invested Funds—Liberty Bonds.....	637.50	\$14,364.44

## SUBVENTIONS AND GRANTS—

Elementary School Money App't.....	\$204,987.21
High School Money App't.....	
Arcata Union .....	\$10,894.60
Eureka Union .....	27,447.80
Ferndale Union.....	5,942.60
Fortuna Union.....	14,745.84
South Fork Union.....	4,032.24
	\$63,063.08

## Vocational Education

Arcata Union High.....	924.16	
Eureka Union High.....	188.00	
Fortuna Union High.....	1,473.56	
South Fork Union High.....	624.80	\$ 3,210.52

Support of Orphans.....	10,319.66	
Motor Vehicle Apportionment.....	104,924.35	
Forest Reserve Apportionment .....	924.35	
Tuberculosis Subsidy.....	6,742.73	
Indian Subsidy—T. B.....	4,644.00	
Needy Aged.....	16,817.98	
Needy Blind.....	3,456.00	\$419,089.88

## ROAD REFUNDS—

District No. 1.		
Refund on Ins.....	\$10.84	
District No. 2.		
Refund,—Gas, Ins., etc.....	\$196.36	
Refund,—Culvert, (A. C. Nelson) .....	200.00	
Refund,—Mercer-Fraser .....	627.50	\$1,023.86
District No. 3.		
Refund,—Gas, Ins. Rent, etc.....	353.02	
Refund,—Duplicate Warrant....	10.20	\$363.22
District No. 4.		
Refund,—Gas and Ins.....	11.58	
Refund,—Pollard Kemp Contract .....	232.54	\$244.12
District No. 5.		
Refund,—Ins. and Duplicate Warrant.....	44.66	\$1,686.70
Refund,—Hoopa Road and Bridge—U. S. Gov't.....		14,237.74

## SPECIAL SERVICE RENDERED—

Care of Inmates County Hospital..	\$10,970.67	
Care of Inmates Sch. for T. B.....	2,650.42	
Care of Inmates Isolation.....	515.87	\$14,136.96
Care of Minors and Insane.....	663.30	
Indian Tuition.....	13,757.73	
Agricultural Commissioner—Sale of Poisons.....	102.70	
Welfare Department.....	1,298.64	
Farm Advisor—Del Norte Co.....	68.10	\$30,027.43



# MISCELLANEOUS—

## Sheriff Refunds—

Board Federal and City Prisoners .....	\$3,059.75	
Refund of Mileage, etc.....	349.40	\$3,409.15

State Compensation Ins. Refund.....	2,040.69	
Refund account Crippled Children.....	274.50	
General Refunds—account of Transportation, Duplicate Warrants, etc....	393.75	
Veteran's Memorial Building Eureka .....	\$ 36.00	
Fortuna .....	161.00	197.00

# SCHOOL REFUNDS—

Arcata Union High.....	\$ 5.00	
Eureka Union High—Rents, sale of Materials, Ins., etc.....	5,500.01	
Fortuna Union High—Rentals, Fines, etc.....	158.07	
South Fork Union High—Miranda Sch. ....	150.00	
Transportation .....	2,414.38	
Insurance—Mitchel Dist.....	1,881.49	
Sale of Materials, etc. (Eureka).....	331.93	
Teachers' Institute and Library.....	58.00	
State Compensation Ins.....	283.77	\$10,782.65

# TRUST FUNDS—

Ball Bonds—Superior and Justice.....	\$ 1,805.00	
Case No. 14618 (Div. of Parks).....	26,542.75	
Estates .....	1,234.68	
Inheritance Tax .....	7,425.68	
State Land Sales and Interest.....	120.56	
Teachers' Retirement.....	4,008.00	\$58,234.41

Total Receipts—June 30, 1932.....\$2,101,868.55



# EXPENDITURES, YEAR ENDING JUNE 30, 1932

## LEGISLATIVE

### SUPERVISORS—

Salaries .....	\$ 9,000.00	
Mileage, District No. 1.....	978.00	
Mileage, District No. 2.....	1,003.60	
Mileage, District No. 3.....	1,000.26	
Mileage, District No. 4.....	1,028.00	
Mileage, District No. 5.....	1,000.02	
Material and Supplies.....	240.05	
Advertising and Printing.....	1,742.05	
Statistical Report.....	1,298.35	
Telephone and Telegraph.....	317.73	
Travelling Expenses.....	525.02	
Official Bonds.....	185.00	
County Budget and Printing.....	1,250.00	
Auditing and Accounting.....	2,600.00	\$ 22,168.08

### COUNTY CLERK—

Salary .....	\$ 3,600.00	
Deputies .....	9,300.00	
Material and Supplies.....	1,796.77	
Telephone and Telegraph, Post. & Exp.....	228.96	
Travelling Expenses, Bond, etc.....	100.50	
Repairs and Replacements.....	108.68	
Office Equipment.....	1,021.75	\$ 16,156.66

## FINANCE OFFICERS

### COUNTY AUDITOR—

Salary .....	\$ 3,600.00	
Deputies .....	7,020.00	
Additional Help.....	365.00	
Material and Supplies.....	1,025.96	
Repairs and Replacements.....	131.61	
Telephone and Telegraph, Post. & Exp.....	61.54	
Travelling Expenses, Bond, etc.....	436.45	
Office Equipment.....	200.00	\$ 12,840.56

### COUNTY TREASURER—

Salary .....	\$ 3,000.00	
Deputy .....	1,500.00	
Material and Supplies.....	320.00	
Repairs and Replacements.....	193.65	
Telephone and Telegraph, Post. & Exp.....	53.40	\$ 5,067.05



**ASSESSOR—**

Salary .....	\$ 4,000.00	
Deputies .....	18,060.91	
Material and Supplies.....	1,960.06	
Maps .....	2,584.94	
Telephone and Telegraph, Post. & Exp.....	139.37	
Advertising.....	31.80	
Travelling Expenses, Bond, etc.....	125.00	
Repairs and Replacements.....	148.00	
Mileage .....	499.95	
Office Equipment.....	200.00	\$ 27,750.03

**TAX COLLECTOR—**

Salary .....	\$ 3,000.00	
Deputies .....	3,300.00	
Additional Help.....	599.75	
Material and Supplies.....	1,765.56	
Repairs and Replacements.....	73.93	
Telephone and Telegraph, Post. & Exp.....	92.89	
Advertising .....	2,118.95	
Travelling Expenses and Bond.....	38.15	\$ 10,989.23

**LAW OFFICERS****DISTRICT ATTORNEY—**

Salary .....	\$ 4,800.00	
Deputies .....	5,400.00	
Stenographer .....	2,100.00	
Detective .....	2,400.00	
Material and Supplies.....	1,377.80	
Telephone and Telegraph, Post. & Exp.....	341.07	
Repairs and Replacements.....	115.50	
Travelling Expenses, Insurance and Bond.....	347.08	
Garage Expense and Supplies.....	432.41	
Chemical Analyses.....	1,049.00	
District Attorney Special Fund.....	385.41	
Detectives—Extra, Salary and Expenses.....	702.11	\$ 19,450.33

**OTHER EXECUTIVE OFFICERS****CORONER—**

Inquests .....	\$ 1,450.60	
Reporting and Transcribing.....	350.30	
Fees—Jury and Witness.....	658.35	
Autopsies .....	385.00	
Printing and Supplies.....	179.35	
Chemical Analyses.....	423.00	
Bond .....	63.50	
Travelling Expenses.....	50.00	\$ 3,560.10

**COUNTY SURVEYOR—**

Salary .....	\$ 3,600.00	
Material and Office Supplies.....	169.30	
Repairs and Replacements.....	31.00	
Garage Expense.....	724.27	
Telephone and Telegraph, Post. & Exp.....	76.30	
Bond .....	16.88	\$ 4,617.75

**ELECTIONS**

PRIMARY .....	\$ 16,921.73
---------------	--------------

**JUDICIAL****SUPERIOR COURTS—**

Salaries .....	\$ 4,000.00	
Material and Supplies.....	421.54	
Telephone and Telegraph.....	162.86	
Visiting Judges' Expense.....	295.75	
Law Books.....	425.00	\$ 5,305.15

**JUSTICE COURTS—**

Salaries .....	\$ 7,405.48	
Rent .....	1,616.50	
Material and Supplies.....	1,762.25	
Telephone and Telegraph, Post. & Exp.....	381.15	
Repairs and Replacements.....	58.80	
Travelling Expenses, Bond, etc.....	139.50	
Refund on Judgments.....	346.00	\$ 11,709.68

**TRIAL JURIES, INTERPRETERS, WITNESSES, ETC.—**

Witness Fees and Mileage.....	\$ 902.17	
Jury Fees and Mileage.....	5,548.20	
Court Reporter's Fees and Mileage.....	2,287.85	
Jurors' Meals and Transportation.....	501.20	\$ 9,239.42

**GRAND JURY—**

County Expert.....	\$ 1,400.00	
Fees and Mileage.....	1,804.16	
Telephone and Supplies.....	57.95	\$ 3,262.11

**LAW LIBRARY—**

Law Books.....	\$ 748.32
----------------	-----------

**COURT REPORTER—**

Salary .....	\$ 4,000.00	
Material and Supplies.....	361.29	
Telephone and Telegraph, Post. & Exp.....	61.09	\$ 4,422.38

**PUBLIC BUILDINGS****COURT HOUSE AND GROUNDS—**

Engineer .....	\$ 1,562.50	
Janitors .....	3,941.57	
Night Watchman.....	1,529.19	
Window Washer.....	255.00	
Elevator Operator.....	1,562.50	
Material and Supplies.....	764.00	
Repairs and Replacements.....	1,048.39	
Light, Heat and Water.....	2,532.96	\$ 13,196.11



**COUNTY PROPERTY—**

(Other than Court House)	
Repairs and Replacements	\$ 1,150.83
City Taxes, Ins., etc.	440.99
Light, Heat and Water	223.05
City Lights	936.00
	\$ 2,750.87

**COUNTY GARAGE—**

Superintendent	\$ 1,884.00
Material and Supplies	785.32
Telephone, Telegrams and Postage	94.33
Repairs and Replacements	123.72
Light, Water and Power	250.52
Laundry and Miscellaneous	109.57
Machinery	142.46
	\$ 3,389.92

**PROTECTION TO PERSONS AND PROPERTY****SHERIFF—**

Salary	\$ 4,800.00
Deputies	13,500.00
Additional Help	1,985.05
Material and Supplies	1,627.95
Repairs and Replacements	245.55
Telephone and Telegrams, Post & Exp.	1,977.72
Travelling Expenses, Bond, etc.	2,822.21
Chemical Analyses	260.00
Garage Expenses	2,760.16
Identification Bureau	631.34
Equipment	41.00
Automobile	2,250.00
	\$ 32,900.98

**COUNTY JAIL—**

Matron	\$ 1,200.00
Board of Prisoners	9,491.25
Fuel, Light and Water	2,131.73
Dry Goods and Clothing	516.98
Drugs and Medical Aid	296.58
Repairs	1,078.85
Freight and Drayage	95.82
Laundry	660.27
Equipment	730.00
Material and Supplies	457.04
	\$ 16,658.52

**CONSTABLES—**

Salaries	\$ 4,473.28
Fees and Mileage	1,073.95
Material and Supplies	25.93
Travelling Expenses, Bonds, etc.	67.00
	\$ 5,640.16

**RECORDER—**

Salary	\$ 3,300.00
Deputies	5,400.00
Assistants	335.64
Material and Supplies	720.98
Repairs and Replacements	168.00
Telephone and Telegraph, Post. & Exp.	78.30
Bond	15.00
	\$ 9,957.92

**SEALER OF WEIGHTS AND MEASURES—**

Salary	\$ 1,800.00
Material and Supplies	85.99
Telephone and Telegraph, Post. & Exp.	51.80
Travelling Expenses, Ins., etc.	918.41
	\$ 2,856.20

**AGRICULTURAL COMMISSIONER—**

Salary	\$ 2,400.00
Deputy	1,680.00
Stenographer	900.00
Repairs and Replacements	3.75
Telephone and Telegraph, Post. & Exp.	137.16
Material and Supplies	542.68
Travelling Expenses and Bond	2,189.68
Weed Control	1,525.10
	\$ 9,378.37

**FARM ADVISOR—**

Salary—Stenographer	\$ 1,125.00
Material and Supplies	830.80
Repairs and Replacements	222.64
Travelling Expenses	233.90
Garage Expenses	1,203.40
	\$ 3,615.74

FOREST PATROL	\$ 2,287.13
FIRE PROTECTION DIST. NO. 1	\$ 479.57
COMPENSATION INSURANCE	\$ 11,675.83
BOUNTIES—TRAPPERS	\$ 4,121.89
FIRE, BURGLARY AND BOILER INSURANCE	\$ 906.15
VAULT BONDS INS.	\$ 6,375.00
STUMPVILLE FIRE DISTRICT	\$ 116.97
LOLETA LIGHTING	\$ 583.38
LOLETA SANITARY	\$ 273.89
PULMOTERS	\$ 526.56

**CONSERVATION OF HEALTH****HEALTH OFFICER—**

Salary	\$ 1,200.00
Material and Supplies	314.67
Travelling Expenses	846.45
	\$ 2,361.12

**PUBLIC HEALTH NURSES—**

Salaries	\$ 6,970.79
----------	-------------

**VITAL STATISTICS**

	\$ 345.75
--	-----------

**SCHOOL FOR THE TUBERCULOUS—**

Matron	\$ 1,500.00
Departmental Wages	4,865.69
Nurses	6,915.15
Cooks and Helpers	4,561.90
Laundry Help	241.43
Eye, Ear, Nose and Throat	151.00
Groceries	10,989.06
Dry Goods and Clothing	812.31
Fuel	2,359.56
Light, Water and Power	1,927.84



Telephone and Telegraph.....	76.87	
Repairs and Replacements.....	431.93	
Drugs, X-Ray and Laboratory.....	3,198.89	
Surgical and Operating Supplies.....	45.60	
General Supplies.....	848.16	
Laundry Supplies.....	763.47	
Freight and Drayage.....	100.47	
Burials.....	28.50	
Miscellaneous.....	1,544.69	
Kitchen Equipment.....	145.76	\$ 41,508.28

#### CAPITAL OUTLAY—

Desk and Files.....	\$ 191.75	
Violet Ray Lamp.....	646.00	\$ 837.75
Total Expenditures.....		\$ 42,346.03

#### ISOLATION HOSPITAL—

Departmental Wages.....	\$ 1,585.37	
Nurses.....	2,949.54	
Laundry Help.....	56.19	
Groceries.....	1,393.04	
Fuel.....	673.04	
Dry Goods and Clothing.....	71.86	
Light, Water and Power.....	688.87	
Telephone and Telegraph.....	89.84	
Bldg. Repairs and Replacements.....	302.96	
Kitchen Equipment.....	20.66	
Drugs, X-Ray and Laboratory.....	1,145.23	
Surgical and Operating Supplies.....	75.51	
General Supplies.....	141.87	
Laundry Supplies.....	166.88	
Freight and Drayage.....	67.54	
Burials.....	28.50	
Miscellaneous.....	256.70	\$ 9,713.60

#### CHARITIES AND CORRECTIONS

##### COUNTY PHYSICIANS—

Salaries.....	\$ 4,800.00	
Drugs.....	302.98	\$ 5,102.98

##### COUNTY HOSPITAL—

Superintendent.....	\$ 1,800.00	
Departmental Wages.....	7,963.56	
Nurses.....	19,030.46	
Laundry Help.....	1,150.50	
Cooks and Helpers.....	6,194.90	
Farm Help.....	2,559.80	
Eye, Ear, Nose and Throat Specialist.....	72.50	
Groceries.....	19,141.49	
Dry Goods and Clothing.....	2,537.26	
Fuel.....	4,706.39	
Light, Water and Power.....	4,965.96	
Telephone and Telegraph.....	573.24	
Bldg. Repairs and Replacements.....	1,220.97	
Furniture Repairs.....	651.77	
Kitchen Equipment.....	1,043.44	
Drugs, X-Ray and Laboratory.....	4,710.03	

Surgical and Operating Room.....	2,630.01	
General Supplies.....	3,652.12	
Laundry Supplies.....	1,472.35	
Freight and Drayage.....	514.17	
Burials.....	1,339.50	
Miscellaneous.....	3,265.46	
Farm Expense.....	2,065.25	\$ 93,261.13

#### CAPITAL OUTLAY—

Equipment—X-Ray.....	\$ 201.00	
Furniture.....	1,533.01	
Typewriter.....	112.00	\$ 1,846.01
Total Expenditure.....		\$ 95,107.14

#### SOCIAL WELFARE BOARD—

Secretary.....	\$ 2,100.00	
Assistants.....	3,309.00	
Stenographer.....	900.00	
Supplies.....	658.75	
Repairs.....	11.41	
Telephone, Postage and Express.....	392.17	
Garage Expenses.....	281.19	
Travelling Expenses.....	296.98	\$ 7,949.50

#### CARE OF INDIGENTS—

Needy Aged.....	\$32,622.18	
Needy Blind.....	4,490.00	
Care of Orphans.....	10,170.55	
Board and Care.....	11,975.81	
Cash Aid, Merchandise and Rent.....	87,585.56	
Transportation.....	1,465.88	
Dentistry.....	1,878.40	
Drugs.....	2,956.74	
Optical Service and Supplies.....	277.10	
Burials.....	448.46	\$ 153,870.68

#### PROBATION OFFICER—

Salary.....	\$ 1,800.00	
Stenographer.....	1,200.00	
Material and Supplies.....	98.80	
Telephone, Telegraph and Postage.....	172.92	
Travelling Expense.....	46.38	
Garage Expense.....	267.09	\$ 3,585.19

#### CARE OF JUVENILES—COURT WARDS—

##### DETENTION HOME—

Salary—Superintendent.....	\$ 900.00	
Matron.....	900.00	
Board of Inmates.....	1,504.00	
Materials and Supplies.....	93.61	
Telephone and Telegraph.....	60.00	
Drugs and Medical Aid.....	21.50	
Repairs and Replacements.....	20.15	
Rent, Laundry, Heat and Water.....	948.85	\$ 4,448.11



# CARE OF INMATES IN REFORM SCHOOLS—

Preston State School.....	\$ 462.22	
Whittier State School.....	238.00	
Ventura School for Girls.....	691.04	\$ 1,391.26

# CARE OF INMATES—HOME FOR FEEBLE MINDED AND OTHER INSTITUTIONS—

Sonoma State Home.....	\$ 5,049.68	
Patton—Narcotic Patients.....	100.83	\$ 5,150.51

CARE AND EXAMINATION OF INSANE.....	\$ 1,533.06	
CRIPPLED CHILDREN.....	\$ 3,751.52	
BURIALS.....	\$ 72.50	

# EDUCATION

ELEMENTARY SCHOOLS.....	\$461,559.52	
HIGH SCHOOLS.....	426,502.70	
UNAPPORTIONED COUNTY SCHOOLS.....	2,569.10	
UNAPPORTIONED HIGH SCHOOL.....	738.58	\$ 891,369.90

# SUPERINTENDENT OF SCHOOLS—

Salary.....	\$ 3,000.00	
Deputy.....	1,500.00	
Material and Supplies.....	1,048.53	
Repairs and Replacements.....	33.57	
Telephone and Telegraph, Post. and Exp.....	188.15	
Travelling Expenses, Bond, etc.....	699.80	
Furniture.....	39.00	
Office Equipment.....	141.50	\$ 6,650.55

# BOARD OF EDUCATION—

Fees and Mileage.....	\$ 658.80	
Supplies.....	89.09	\$ 747.89

# TEACHERS' INSTITUTE AND LIBRARY..... \$ 8.40

# EMERGENCY AND SUPERVISION..... \$ 12,222.50

# COUNTY LIBRARY—

Salary—Librarian.....	\$ 2,000.00	
Salaries—Assistants and Branch Librarians.....	11,577.27	
Materials and Supplies.....	837.37	
Books, Maps, etc.....	8,428.81	
Repairs and Replacements.....	130.31	
Telephone, Post. & Exp.....	1,088.89	
Light, Heat and Water.....	258.42	
Travelling Expenses, Ins. and Bond.....	339.30	
Office Equipment.....	42.70	
Binding Books.....	1,237.05	\$ 25,940.12

# RECREATION

# PARKS—

Freshwater Park and Swimming Pool.....	\$ 195.35	
Clam Beach Auto Park.....	569.05	
Big Lagoon.....	9.90	\$ 774.30

# TRUST FUNDS

BAIL DEPOSITS—JUSTICE AND SUPERIOR COURTS.....	\$ 1,505.00	
ESTATES DECEASED PERSONS.....	\$ 4,248.80	
REFUND OF TAXES.....	\$ 1,551.33	
ARCATA UNION HIGH—REFUND.....	\$ .07	
STATE HIGHWAY RIGHTS OF WAY— SUPERIOR COURT CASES.....	\$ 835.00	
INHERITANCE TAX—REFUND.....	\$ 528.16	
APPRAISER'S FEES AND TREASURER'S COMMISSION.....	\$ 518.56	
MISCELLANEOUS TRUSTS.....	\$ 1,647.75	
16TH & 36TH SECTIONS SCH. LAND REFUND.....	\$ 50.68	

# REDEMPTION OF COUNTY BONDS AND PAYMENT OF INTEREST

# ROAD IMPROVEMENT NO. 3-A—

Bond Redemption.....	\$ 498.00	
Interest Payment.....	113.71	\$ 611.71

# ELEMENTARY SCHOOL BONDS—

# ARCATA SCHOOL—

Bond Redemption.....	\$ 4,000.00	
Interest Payment.....	2,200.00	\$ 6,200.00

# FERNDAL SCHOOL—

Bond Redemption.....	\$ 2,000.00	
Interest Payment.....	1,350.00	\$ 3,350.00

# FORT SEWARD SCHOOL—

Bond Redemption.....	\$ 1,000.00	
Interest Payment.....	90.00	\$ 1,090.00

# FORTUNA SCHOOL—

Bond Redemption.....	\$ 3,000.00	
Interest Payment.....	1,600.00	\$ 4,600.00

# FIELD SCHOOL—

Bond Redemption.....	\$ 500.00	
Interest Payment.....	375.00	\$ 875.00

# KLAMATH SCHOOL—

Bond Redemption.....	\$ 500.00	
Interest Payment.....	137.50	\$ 637.50

# McKEES SCHOOL—

Bond Redemption.....	\$ 500.00	
Interest Payment.....	270.00	\$ 770.00

# RIO DELL SCHOOL—

Bond Redemption.....	\$ 1,000.00	
Interest Payment.....	60.00	\$ 1,060.00



# WASHINGTON SCHOOL—

Bond Redemption.....	\$ 500.00		
Interest Payment.....	210.00	\$ 710.00	\$ 19,292.50

# HIGH SCHOOL BONDS—

# ARCATA UNION HIGH—

Bond Redemption.....	\$ 3,000.00		
Interest Payment.....	1,425.00	\$ 4,425.00	

# EUREKA HIGH (OLD)—

Bond Redemption.....	\$ 4,000.00		
Interest Payment.....	4,850.00	\$ 8,850.00	

# EUREKA HIGH (1924 ISSUE)—

Bond Redemption.....	\$19,000.00		
Interest Payment.....	16,700.00	\$ 35,700.00	

# SOUTH FORK UNION HIGH SCHOOL—

Bond Redemption.....	\$ 5,000.00		
Interest Payment.....	3,625.00	\$ 8,625.00	\$ 57,600.00

# SETTLEMENT WITH STATE—

Inheritance Taxes.....	\$ 6,380.15		
State's Portion of Redemptions.....	15.54		
State's School Land Sales, Int., etc.....	252.74		
Poll Tax.....	4.00		
Teachers' Retirement.....	5,964.00	\$ 12,616.43	

# ROAD EXPENDITURES—HIGHWAY AND BRIDGES

# SUPERVISORIAL DISTRICT NO. 1—

From Road Funds.....	\$31,136.26		
From County Good Roads.....	30,670.15		
From County General.....	14,168.74	\$ 75,975.15	

# SUPERVISORIAL DISTRICT NO. 2—

From Road Funds.....	\$53,987.83		
From County Good Roads.....	38,528.99		
From County General.....	23,998.07	\$116,514.89	

# SUPERVISORIAL DISTRICT NO. 3—

From Road Funds.....	\$30,973.59		
From County Good Roads.....	25,682.49		
From County General.....	6,542.76	\$ 63,198.84	

# SUPERVISORIAL DISTRICT NO. 4—

From Road Funds.....	\$14,526.67		
From County Good Roads.....	14,170.39		
From County General.....	1,107.16	\$ 29,804.22	

# SUPERVISORIAL DISTRICT NO. 5—

From Road Funds.....	\$49,347.18		
From County Good Roads.....	10,178.77		
From County General.....	8,410.47	\$ 67,936.42	\$ 353,429.52

HOOPA VALLEY BRIDGE AND ROAD FUND.....	\$ 673.67		
--	-----------	--	--

# MISCELLANEOUS

Advertising.....	\$ 17,027.35		
County Hospital Building.....	1,441.95		
Planning Commission.....	1,499.81		
General Road Surveys.....	4,883.38		
Joint Highway Survey.....	116.25		
General Road.....	117.54		
Junior College Refund.....	1,057.96		
Institute Work.....	191.65		
Ferndale Fair.....	2,157.51		
Veterans' Memorial Buildings:			
Arcata—Main.....	\$ 790.68		
Eureka—Bldg. ....	\$38,308.58		
Eureka—Main.....	1,931.40	40,239.98	
Fortuna—Main.....	1,083.68	\$ 42,114.34	\$ 70,607.74

TOTAL WARRANTS ISSUED JULY 1, 1931, TO JUNE 30, 1932.....	\$2,124,331.37
--	----------------

# THE ACTUAL RECEIPTS AND DISBURSEMENTS BY THE MONTH WERE AS FOLLOWS

		RECEIPTS	WARRANTS PAID
1931	JULY	\$ 20,999.60	\$ 134,941.92
	AUGUST	13,141.78	200,055.07
	SEPTEMBER	203,079.33	183,518.96
	OCTOBER	12,767.66	209,637.54
	NOVEMBER	218,144.29	168,542.67
	DECEMBER	775,216.18	199,685.41
1932	JANUARY	24,282.37	158,997.95
	FEBRUARY	151,450.31	159,018.56
	MARCH	35,893.48	165,093.44
	APRIL	556,985.24	198,060.10
	MAY	41,011.87	173,972.85
	JUNE	48,896.44	178,459.89
	Totals:	\$2,101,868.55	\$2,129,984.36

# RECAPITULATION OF REVENUES AND EXPENDI- TURES FISCAL YEAR JULY 1, 1931, TO JUNE 30, 1932.

	AUDITOR	TREASURER
Balance in Funds July 1, 1931.....	\$ 741,840.84	\$ 840,337.45
Receipts July 1, 1931 to June 30, 1932.....	2,101,868.55	2,101,868.55
Warrants Cancelled.....	814.74	
Transfer—Welfare Department.....	410.50	
Total Balance and Receipts.....	\$2,844,934.63	\$2,942,206.00
Warrants issued during year.....	2,124,331.37	
Warrants Paid.....		2,129,984.36
Auditor's Balance—June 30, 1932.....	\$ 720,603.26	
Warrants Outstanding July 1, 1932.....	91,618.38	
Treasurer's Balance, July 1, 1932.....	\$ 812,221.64	\$ 812,221.64



## FUND BALANCES, JULY 1st, 1932

Outstanding Warrants.....	\$ 91,618.38
County General.....	28,876.04
County Hospital.....	2,257.41
Indigent.....	8,785.00
Salary.....(overdraft) \$ 723.57	
Advertising.....(overdraft) 5.53	
County Library.....	3,353.23
Law Library.....	21.18
General Road.....	480.63
County Good Roads.....	279.12
Road District No. 1.....	14,674.58
Road District No. 2.....	1,127.70
Road District No. 3.....	1,424.57
Road District No. 4.....	4,997.24
Road District No. 5.....	45,025.82
County Good Roads No. 1.....(overdraft) 306.99	
County Good Roads No. 2.....	1,410.66
County Good Roads No. 3.....(overdraft) 2,252.98	
County Good Roads No. 4.....(overdraft) 2,621.43	
County Good Roads No. 5.....	8,781.81
County General—No. 1.....	17,526.55
County General—No. 2.....	16,204.38
County General—No. 3.....	936.81
County General—No. 4.....	4,631.71
County General—No. 5.....	3,483.12
County General—Hospital Building.....	3,129.66
County General—State Highway Right of Way.....	1,431.11
County General—Dredging Bay.....	2,384.19
General Reserve.....	51,518.08
Unapportioned Reserve.....	1,997.60
Unapportioned State and County Tax.....	48,397.64
County Redemption Tax.....	2,870.58
Redemption Tax.....	529.00
Inheritance Tax.....	502.91
"Save The Redwoods".....	273.15
State Highway Interest.....	3,444.56
Special Damage No. 3.....	25.00
Fortuna Fire Tax.....	11.37
Excess Personal Property Tax.....	1,587.71
Allen Poll Tax Refund.....	310.00
Road District No. 2—1904.....	89.86
Veterans' Memorial Building.....	972.22
Swamp and Tide Land.....	6,644.77
Loleta Lighting District.....	214.15
Loleta Sanitary District.....	42.60
Fire Protection District No. 1.....	70.75
Road Improvement No. 3-A-Bond.....	628.22
State Highway—Superior Court Cases in Trust.....	850.90
Stumpville Fire District.....	355.74
Arcata Union High Refund.....	175.17
Eureka Union High Refund.....	249.24
Trust Funds.....	26,928.28
Hoopa Valley Bridge and Road.....(overdraft) 1,058.34	
General School.....	72,415.76
Unapportioned County School.....	1,774.36
Teachers—Apportioned.....	24,034.89
Teachers—Unapportioned.....	151.33
Supervision.....	9,278.38

Library School.....	1,649.02
Teachers' Institute.....	217.00
Teachers' Library.....	32.00
Building (School).....	7,930.40
Junior College Refund.....(overdraft) 1,057.96	
Eureka Kindergarten.....	296.62
Ferndale Kindergarten.....	48.08
Fortuna Kindergarten.....	27.22
Scotia Kindergarten.....	93.06
Arcata Union High—State.....	311.55
Arcata Union High—Special.....	17,947.74
Arcata Union High—Building.....	344.96
Arcata Union High School Bond.....	6,237.09
Arcata School Bond.....	5,509.52
Arcata Building.....	729.19
Eureka Union High—State.....(overdraft) 5,156.32	
Eureka Union High—Special.....	35,389.97
Eureka Union High—Building.....	84,008.24
Eureka Union High School Bond.....	33,419.75
Eureka High Bond (Old).....	2,690.31
Eureka School Bond—1905 Issue.....	150.61
Eureka Building.....	35,633.79
Ferndale Union High—State.....	642.67
Ferndale Union High—Special.....	3,084.18
Ferndale Union High—Building.....	6,109.45
Ferndale School Bond.....	2,759.32
Fortuna Union High—State.....	1,217.45
Fortuna Union High—Special.....	33,302.42
Fortuna Union High—Building.....	1,709.81
Fortuna Union High School Bond.....	224.65
Fortuna School Bond.....	81.10
Fortuna Building.....	355.56
South Fork Union High—State.....(overdraft) 249.00	
South Fork Union High—Special.....	1,521.72
South Fork Union High—Building.....	2,285.46
South Fork Union High School Bond.....	6,322.92
Alder Point School Bond Fund.....	15.86
Florence School Bond.....	894.22
Florence School Error.....	15.82
Field School Bond.....	234.26
Field Bond (Erroneous).....	21.54
Fort Seward School Bond.....	41.73
Fort Seward Building.....	231.95
Hoopa Emergency.....	546.03
Klamath School Bond.....	565.03
Mettah Building.....	627.18
McKees School Bond.....(overdraft) 242.75	
Rio Dell School Bond.....	57.65
Washington School Bond.....	163.23
Unapportioned High School—\$60 per Pupil Basis.....	2,299.66
Unapportioned High School—Transportation.....	186.14
Unapportioned Special High—Transportation.....	8,528.21

Overdrafts \$13,674.87	\$25,896.51
Less Overdrafts.....	13,674.37

Balance on hand July 1, 1932.....	\$812,221.64
-----------------------------------	--------------



## SUPERVISORIAL DISTRICT NO. 1

### ROAD DISTRICT NO. 1—

**DIVISION "A"—** (Includes Centerville, Port Kenyon, Cock Robin Island Roads and all County Roads north and west of Ferndale and south of Eel River.)

Wages .....	\$ 4,424.37	
Maintenance and Support .....	2,237.61	
Repairs .....	1,347.77	\$ 8,009.75

**DIVISION "B"—** (Includes Fernbridge, Waddington, Grizzly Bluff and Price Creek Roads, also all County Roads south and East of Ferndale and south and west of Eel River.)

Wages .....	\$ 5,473.25	
Maintenance and Support .....	2,580.41	
Repairs .....	794.17	\$ 8,847.83

**DIVISION "C"—** (Includes all roads south of Ferndale over Wild Cat Grade to Bear River, Petrolia, Mattole Valley and Bull Creek south to Mendocino Co. line at Shelter Cove.)

Wages .....	\$ 2,728.50	
Maintenance and Support .....	457.82	
Repairs .....	14.75	
Heafy-Moore Contract, Road Surfacing .....	11,077.61	\$ 14,278.68

Total—Road District No. 1 .....

\$ 31,136.26

### COUNTY GOOD ROADS NO. 1—

#### DIVISION "C"—

Wages .....	\$24,873.12	
Maintenance and Support .....	4,360.47	
Repairs .....	299.96	\$ 29,533.55

Equipment .....

\$ 1,136.60

Total—County Good Roads No. 1 .....

\$ 30,670.15

### COUNTY GENERAL NO. 1—BRIDGES

#### DIVISION "A"—

Bridge Repairs .....

\$ 1,011.43

#### DIVISION "B"—

Bridge Repairs .....

\$1,726.81

Eatins Slough—Bal .....

3,318.06

\$ 5,044.87

#### DIVISION "C"—

Bridge Repairs .....

\$1,429.07

Capital Outlay .....

6,683.38

\$ 8,112.45

Total—County General No. 1 .....

\$ 14,168.74

GRAND TOTAL ROAD DISTRICT NO. 1 .....

\$ 75,975.15

## SUPERVISORIAL DISTRICT NO. 2

### ROAD DISTRICT NO. 2—

**DIVISION "A"—** (Includes all County Roads North of the Van Duzen River. Extends from Fernbridge, Fortuna, Rohnerville, Hydesville, Carlotta to Bridgeville, and Trinity Co. line and north to Yager and Iaqua.)

Wages .....	\$24,243.47	
Maintenance and Support .....	9,857.54	
Repairs .....	1,219.60	\$ 35,320.61

**DIVISION "B"—** (Includes south of Van Duzen and east of Eel River to Mendocino County line, Blocksburg, Alderpoint, Harris, Dyerville to McCanns, Fruitland, and South.)

Wages .....	\$ 9,748.94	
Maintenance and Support .....	1,603.34	
Repairs .....	470.20	\$ 11,822.48

**DIVISION "C"—** (Includes Bull Creek, Briceland, Etersburg, all County Roads south and west of Eel River to Mendocino County line.)

Wages .....	\$ 6,117.82	
Maintenance and Support .....	514.17	
Repairs .....	212.75	\$ 6,844.74

Total—Road District No. 2 .....

\$ 53,987.83

### COUNTY GOOD ROADS NO. 2—

#### DIVISION "A"—

Wages .....	\$ 6,671.75	
Maintenance and Support .....	3,200.00	\$ 9,871.75

#### DIVISION "B"—

Wages .....

\$ 6,285.54

#### DIVISION "C"—

Wages .....	\$ 6,800.00	
Maintenance and Support .....	1,500.00	\$ 8,300.00

Capital Outlay—		
Paving Contract .....	\$ 8,652.80	
Equipment .....	5,418.90	\$ 14,071.70

Total—County Good Roads No. 2 .....

\$ 38,528.99

### COUNTY GENERAL NO. 2—BRIDGES

#### DIVISION "A"—

Bridge Repairs .....

\$ 4,758.80

#### DIVISION "B"—

Bridge Repairs .....

\$16,060.98

#### DIVISION "C"—

Bridge Repairs .....

\$2,976.29

Redway Bridge .....

202.00

\$ 3,178.29

Total—County General No. 2 .....

\$ 23,998.07

GRAND TOTAL ROAD DISTRICT NO. 2 .....

\$116,514.89



## SUPERVISORIAL DISTRICT NO. 3

### ROAD DISTRICT NO. 3—

DIVISION "A"— (Includes Blue Lake, Korb, Bald Mt., Maple Creek and all County Roads north and east of Mad River.)

Wages .....	\$ 8,468.89	
Maintenance and Support .....	2,178.90	
Repairs .....	2,203.00	\$ 12,850.79

DIVISION "B"— (Includes Kneeland Prairie, Lone Star, Iaqua section, all County Roads south and west of Mad River.)

Wages .....	\$ 5,871.12	
Maintenance and Support .....	812.57	
Repairs .....	596.95	\$ 7,280.64

DIVISION "C"— (Includes Loleta, Table Bluff, Beatrice, Elk River, Falk, north of Eel River adj. Eureka Twp. on north.)

Wages .....	\$ 6,552.90	
Maintenance and Support .....	3,266.00	
Repairs .....	1,023.26	\$ 10,842.16

Total—Road District No. 3..... \$ 30,973.59

### COUNTY GOOD ROADS NO. 3—

DIVISION "A"—

Wages .....	\$ 4,804.70	
Maintenance and Support .....	10,074.10	
Repairs .....	46.80	\$ 14,925.60

Capital Outlay—		
Paving Contract .....	9,202.39	
Equipment .....	1,554.50	\$ 10,756.89

Total County Good Roads No. 3..... \$ 25,682.49

### COUNTY GENERAL NO. 3—BRIDGES

DIVISION "A"—

Bridge Repairs..... \$ 2,407.38

DIVISION "B"—

Bridge Repairs..... \$ 2,111.87

DIVISION "C"—

Bridge Repairs..... \$ 2,023.51

Total—County General No. 3..... \$ 6,542.76

GRAND TOTAL ROAD DISTRICT NO. 3..... \$ 63,198.84

## SUPERVISORIAL DISTRICT NO. 4

### ROAD DISTRICT NO. 4—

DIVISION "A"— (Includes Eureka, Cutten-McDonald Tract and Freshwater.)

Wages .....	\$ 6,600.91	
Maintenance and Support .....	1,073.25	
Repairs .....	766.37	\$ 8,440.53

DIVISION "B"— (Includes Samoa Peninsula south from Arcata to Samoa and Rolph).

Maintenance and Support..... \$ 317.00

DIVISION "C"—(Includes Boynton Prairie.)

Wages .....	\$ 5,295.25	
Maintenance and Support .....	289.11	
Repairs .....	36.13	\$ 5,620.49

Total—Road District No. 4..... \$ 14,378.02

### COUNTY GOOD ROADS NO. 4—

DIVISION "A"—

Wages .....	\$ 5,625.00	
Maintenance and Support .....	5,130.39	\$ 10,755.39

DIVISION "B"—

Maintenance and Support..... \$ 55.00

DIVISION "C"—

Heafy-Moore Contract..... \$ 3,508.65

Total County Good Roads No. 4..... \$ 14,319.04

### COUNTY GENERAL NO. 4—BRIDGES

Repairs .....

Total—County General No. 4..... \$ 1,107.16

GRAND TOTAL ROAD DISTRICT NO. 4..... \$ 29,804.22



## SUPERVISORIAL DISTRICT NO. 5

### ROAD DISTRICT NO. 5—

DIVISION "A"— (Includes Arcata Bottom, old Eureka Road to Bayside, all County roads south of Mad River, Warren Creek, etc.)

Wages .....	\$ 7,394.01	
Maintenance and Support .....	5,344.08	
Repairs .....	706.04	\$ 13,444.13

DIVISION "B"— (Includes Crannell, Fieldbrook, Orick, all County Roads north of Mad River and south of Redwood Creek.)

Wages .....	\$ 5,781.08	
Maintenance and Support .....	840.48	
Repairs .....	23.54	\$ 6,645.10

DIVISION "C"— (Includes all County Roads North of Redwood Creek to Del Norte County Line and Trinity and Siskiyou Co. in the east, Bald Hills to Martins Ferry, Weitchpec, Orleans and south from Weitchpec to Hoopa and Willow Creek—Bairs, etc.)

Wages .....	\$21,749.47	
Maintenance and Support .....	6,576.86	
Repairs .....	931.62	\$ 29,257.95

Total—Road District No. 5..... \$ 49,347.18

### COUNTY GOOD ROADS NO. 5—

DIVISION "C"—

Maintenance and Support .....	\$10,178.77	
-------------------------------	-------------	--

Total—County Good Roads No. 5..... \$ 10,178.77

### COUNTY GENERAL NO. 5—BRIDGES

DIVISION "A"—

Bridge Repairs .....	\$ 3,758.33	
----------------------	-------------	--

DIVISION "B"—

Bridge Repairs .....	\$ 1,249.58	
----------------------	-------------	--

DIVISION "C"—

Bridge Repairs .....	\$1,867.56	
Martins Ferry Bridge Bal .....	1,535.00	\$ 3,402.56

Total—County General..... \$ 8,410.47

GRAND TOTAL ROAD DISTRICT NO. 5..... \$ 67,936.42

INFORMATION FURNISHED BY M. C. CARTER, SUPERINTENDENT

## HUMBOLDT COUNTY HOSPITAL

Total of Average attendance for Fiscal Year 1931-1932

(No help included)..... 2661.33

Total cost Maintenance and Care including

County Physician..... \$95,161.13

Received from Pay Patients and refund..... 10,981.07

Cost after deductions..... \$84,180.06

Average cost per person..... \$ 31.63

(Note: \$31.63 per Capita includes 3,035 visits to the outside patient department; 838 views, that is \$1,256.00 for X-ray, and \$718.50 for laboratory tests and all for outside cases.)

## HUMBOLDT COUNTY SCHOOL FOR THE TUBERCULOUS

Total of average attendance for Fiscal Year 1931-1932

(No help included)..... 589.29

Total cost maintenance and care including

County Physician..... \$42,708.28

Received from Pay Patients, State and Indian Subsidy..... 14,037.15

Cost after deductions..... \$28,671.13

Average cost per person..... \$ 48.65

## HUMBOLDT COUNTY ISOLATION HOSPITAL

Total Average attendance for Fiscal Year 1931-1932

(No help included)..... 57.67

Total cost maintenance and care, including

County Physician..... \$10,013.60

Received from Pay Patients..... 515.87

Cost after deductions..... \$ 9,497.73

Average cost per person..... \$ 164.63



# SCHOOL RECEIPTS AND EXPENDITURES FROM JULY 1, 1931 TO JULY 1, 1932.

## ELEMENTARY SCHOOLS—

(See School District Reports)	Balance July 1, 1931	Receipts, Appt's & Transfers	Expenditures			Balance on Hand July 1, 1932
			Teaching	Miscel- laneous Including Transfers	Total	
	\$156,778.61	\$492,799.76	\$346,334.31	\$158,625.31	\$504,959.62	\$144,618.75

## HIGH SCHOOLS—

Arcata Union High	\$ 15,577.34	\$ 69,671.45	\$ 41,081.27	\$ 25,563.27	\$ 66,644.54	\$ 18,604.25
Eureka Union High	104,257.58	214,643.93	138,002.05	66,657.57	204,659.62	114,241.89
Ferndale Un. High	11,264.51	37,589.72	20,284.00	18,733.93	39,017.93	9,836.30
Fortuna Union High	33,349.93	93,218.94	56,466.00	33,873.19	90,339.19	36,229.68
South Fork Un. Hl.	5,047.54	24,352.06	12,840.00	13,001.42	25,841.42	3,558.18

## BONDED INDEBTEDNESS, JULY 1, 1932, OF THE DIFFERENT SCHOOL DISTRICTS

District	Amount Due	Rate of Interest	Last Bond Due
Arcata	\$ 42,000.00	5 per cent	November 20, 1944
Arcata Union High	27,000.00	5 " "	December 20, 1940
Eureka High	94,000.00	5 " "	October 1, 1953
Eureka Union High	306,000.00	5 " "	April 1, 1949
Ferndale	26,000.00	5 " "	October 9, 1944
Fortuna	29,000.00	5 " "	April 16, 1945
Fort Seward	1,000.00	5 " "	November 25, 1932
McKees	4,000.00	5 " "	April 10, 1940
Washington	3,000.00	5 " "	March 20, 1938
Field	7,000.00	5 " "	May 12, 1946
Klamath	2,500.00	5 " "	July 14, 1936
South Fork Union High	70,000.00	5 " "	July 13, 1945

# ASSESSED VALUATION OF SCHOOL DISTRICTS FOR 1932

NAME OF DISTRICT	VALUATION
Alder Point	\$ 92,010.00
Alton	196,710.00
Arcata	1,696,356.00
Banner	107,250.00
Bay	463,535.00
Bear River	107,040.00
Blocksburg	115,960.00
Blue Creek	102,750.00
Blue Lake	309,811.00
Bluff Prairie	539,500.00
Briceland	92,275.00
Bridgeville	253,530.00
Buck Mountain	100,230.00
Bucksport	285,925.00
Bull Creek	220,515.00
Bunker Hill	219,685.00
Burr Creek	53,715.00
Canal	248,245.00
Capetown	183,130.00
Centerville	378,110.00
Clark	222,410.00
Coffee Creek	513,460.00
Cuddeback	1,058,530.00
Cutten	112,205.00
Dobbryn	31,290.00
Dows Prairie	584,200.00
Dyerville	194,685.00
Eel River	354,845.00
Eel Rock	24,145.00
Ellnor	377,800.00
Elk River	325,490.00
Essex	98,135.00
Eureka	11,512,893.00
Excelsior	119,320.00
Ferndale	1,201,865.00
Field	230,440.00
Fieldbrook	52,820.00
Florence	385,875.00
Forest	52,870.00
Fort Seward	64,380.00
Fortuna	817,112.00
Freshwater	480,230.00
Garberville	544,495.00



Garfield .....	1,581,890.00
Georgeson .....	50,570.00
Glendale .....	138,750.00
Grant .....	441,120.00
Green Point .....	443,785.00
Grindstone .....	38,870.00
Grizzly Bluff .....	455,835.00
Harris .....	123,520.00
Holmes .....	314,280.00
Honey Dew .....	52,780.00
Hydesville .....	466,470.00
Iaqua .....	524,965.00
Island .....	648,155.00
Jacoby Creek .....	311,855.00
Janes .....	613,882.00
Jones Prairie .....	524,120.00
Klamath .....	104,950.00
Kneeland .....	406,600.00
Korbel .....	368,405.00
Larabee .....	86,815.00
Little River .....	634,380.00
Loleta .....	658,270.00
Lone Star .....	58,610.00
Mad River .....	156,670.00
Mattole .....	465,495.00
McCann .....	301,020.00
McDiarmid .....	253,580.00
McKee's .....	205,500.00
Mettah .....	1,394,200.00
Mitchell .....	57,252.00
Miranda .....	118,675.00
Morek .....	118,660.00
Myers .....	127,025.00
Oakdale .....	102,005.00
Orick .....	1,500,245.00
Orleans .....	41,870.00
Patricks Point .....	1,949,875.00
Pepperwood .....	395,830.00
Phillipsville .....	244,090.00
Pleasant Point .....	169,260.00
Port Kenyon .....	297,450.00
Price Creek .....	86,305.00
Redwood .....	136,495.00
Rio Dell .....	558,503.00
Rohnerville .....	242,540.00
Rolph .....	380,670.00
Salmon Creek .....	289,605.00
Salt River .....	225,300.00
Samoa .....	1,129,910.00

Scotia .....	1,465,915.00
Sequoia .....	34,980.00
Shelter Cove .....	29,690.00
Showers Pass .....	104,230.00
Stone Lagoon .....	1,163,833.00
Strong .....	1,325,920.00
Table Bluff .....	88,635.00
Trinidad .....	422,075.00
Union Mattole .....	51,930.00
Upper Mattole .....	110,175.00
Warren Creek .....	31,590.00
Washington .....	153,640.00
Welchpec .....	48,905.00
Whitethorn .....	83,145.00
Wilder .....	29,415.00
Williams Creek .....	24,680.00
Willow Creek .....	88,347.00
Worthington .....	326,485.00
Yager .....	101,415.00
Total .....	\$50,805,689.00

Arcata Union High (old) .....	\$ 3,085,628.00
Arcata Union High .....	6,264,896.00
Eureka High (old) .....	11,512,893.00
Eureka Union High .....	17,179,863.00
Ferndale Union High .....	4,330,555.00
Fortuna Union High .....	8,866,845.00
South Fork Union High .....	2,177,330.00





## ASSESSED VALUATION OF COUNTY SINCE 1915

1915		\$31,945,612.00	
1915	Operative Roll	2,797,171.00	\$34,742,783.00
1916		\$31,709,835.00	
1916	Operative Roll	2,794,744.00	\$34,504,579.00
1917		\$31,926,017.00	
1917	Operative Roll	2,733,125.00	\$34,659,142.00
1918		\$32,885,135.00	
1918	Operative Roll	3,089,339.00	\$35,974,474.00
1919		\$33,138,340.00	
1919	Operative Roll	3,186,156.00	\$36,324,496.00
1920		\$38,812,363.00	
1920	Operative Roll	3,172,156.00	\$41,984,519.00
1921		\$38,969,254.00	
1921	Operative Roll	3,591,650.00	\$42,560,904.00
1922		\$38,451,729.00	
1922	Operative Roll	4,995,902.00	\$43,447,631.00
1923		\$38,557,459.00	
1923	Operative Roll	4,926,635.00	\$43,484,094.00
1924		\$52,110,326.00	
1924	Operative Roll	5,211,925.00	\$57,322,251.00
1925		\$52,406,168.00	
1925	Operative Roll	4,851,288.00	\$57,257,456.00
1926		\$51,999,240.00	
1926	Operative Roll	4,618,685.00	\$56,617,925.00
1927		\$51,761,892.00	
1927	Operative Roll	4,973,573.00	\$56,735,465.00
1928		\$53,216,811.00	
1928	Operative Roll	5,184,560.00	\$58,401,371.00
1929		\$52,797,581.00	
1929	Operative Roll	5,072,594.00	\$57,870,175.00
1930		\$52,834,673.00	
1930	Operative Roll	5,303,267.00	\$58,137,940.00
1931		\$54,800,464.00	
1931	Operative Roll	4,607,644.00	\$59,408,108.00
1932		\$52,807,025.00	
1932	Operative Roll	4,143,112.00	\$56,950,137.00

## TAX RATE SINCE 1915

YEAR	City of Eureka	Incorporated Cities and Towns (Except Eureka)	Outside
1915	\$1.80	\$1.80	\$2.30
1916	1.86	1.90	2.40
1917	2.27	2.30	2.80
1918	1.95	2.00	2.60
1919	2.75	2.80	3.40
1920	2.35	2.40	3.00
1921	2.25	2.30	2.90
1922	2.25	2.30	2.90
1923	2.55	2.60	3.20
1924	1.95	1.99	2.50
1925	1.85	1.89	2.50
1926	2.15	2.19	2.80
1927	2.20	2.24	2.80
1928	2.10	2.1192	2.70
1929	1.76	1.80	2.40
1930	2.05	2.10	2.70
1931	2.00	2.035	2.54
1932	1.98	2.00	Road Dists. 1-2-3 & 4 2.30 Rd. Dist. 5 2.20





## DIVISION OF TAX RATE, 1931 AND 1932

Name of Fund—	1931 Rate	1932 Rate
High Schools.....	\$ .2552	\$ .294
County Elementary Schools.....	.4281	.466
County General.....	.2861	.305
Salary.....	.2700	.286
Hospital.....	.2787	.249
Indigent.....	.1955	.264
Advertising.....	.034	.026
County Hospital Building.....	.006	.....
Unapportioned Reserve.....	.1203	.....
Bridges—General.....	.1261	.09
<b>Total Rate inside City of Eureka.....</b>	<b>\$2.00</b>	<b>\$1.98</b>
Incorporated Cities of Arcata and Blue Lake, and the Towns of Fortuna, Ferndale and Trinidad being subject to the County Library Tax there is added the rate of.....	\$ .035	\$ .02
<b>Total Rate Incorporated Cities and Towns except City of Eureka.....</b>	<b>\$2.035</b>	<b>\$2.00</b>
Road Districts.....	.505	.....
Road Districts Nos. 1-2-3 & 4.....	.....	.30
<b>Total rate.....</b>	<b>\$2.54</b>	<b>\$2.30</b>
<b>Total rate incorporated Cities &amp; Towns outside City of Eureka.....</b>	<b>\$2.00</b>	<b>\$2.00</b>
Road District No. 5.....	.....	.20
<b>Total Rate.....</b>	<b>\$2.20</b>	<b>\$2.20</b>

Total District Improvement No. 3-A composed of Bull Creek, Grindstone, Myers, Miranda, Oakdale, and Phillipsville wants to pay bonds and interest the sum of \$566.89. The rate of .21 cents will produce \$583.57.

Fire Protection District No. 1 composed of the following School Districts: Bucksport, Cutten, Elk River, Eureka, Field, Freshwater, Garfield and Worthington want the sum of \$750. The rate of .06 cents will produce \$820.95.

Stumpville Fire District needs the sum of \$140.00. The rate of .35 cents will produce the sum of \$150.92.

Loleta Lighting District situated in Town of Loleta has asked for a tax levy that will produce \$387.60. The rate of .25 cents will produce \$375.95.

Loleta Sanitary District has asked for a tax levy of .15 cents.

## SCHOOL DISTRICTS

Abbreviations used as follows:

A. U. H.—Arcata Union High; E. H.—Eureka High; Fer. U. H.—Ferndale Union High; For. U. H.—Fortuna Union High; S. F. U. H.—South Fork Union High; Kdn.—Kindergarten; Main.—Maintenance; Bldg.—Building.

Name of District	Purpose	1931 Rate	1932 Rate
Alder Point.....	Main.....	\$ .04	\$ .04
Alton.....	For. U. H. and Main.....	.90	.28
Arcata.....	Main, Bldg. and Bonds.....	.60	.70
Arcata High (old).....	Bonds.....	.18	.10
Arcata Union High.....	Main. and Bldg.....	.52	.30
<b>Total Rate for Arcata School District.....</b>	<b>.....</b>	<b>\$1.30</b>	<b>\$1.10</b>
Banner.....	For. U. H. and Main.....	\$ .52	\$ .31
Bay.....	A. U. H. and old Bonds.....	.70	.40
Blue Lake.....	A. U. H. Main. and Bldg.....	.97	.90
Bluff Prairie.....	For. U. H. and Main.....	.52	.34
Bucksport.....	E. H. and Main.....	.70	.27
Bull Creek.....	S. F. U. H.....	1.20	1.03
Canal.....	A. U. H.....	.52	.30
Centerville.....	Fer. U. H.....	.48	.40
Coffee Creek.....	Fer. U. H.....	.48	.40
Cuddeback Union—composed of Cuddeback and Strong.....	For. U. H. and Main.....	.62	.36
Cutten.....	E. H. and Main.....	.70	.215
Dows Prairie.....	A. U. H. and Main.....	.54	.40
Dyerville.....	S. F. U. H.....	1.20	1.20
Eel Rock.....	Main.....	.45	.....
Ellnor.....	For. U. H. and Main.....	.70	.46
Elk River.....	E. H.....	.70	.215
Essex.....	A. U. H.....	.52	.30
Eureka.....	Knd. Main. and Bldg.....	.2717	.....
Eureka Union High.....	Main. Bldg. and Bonds.....	.70	.215
Eureka High (old).....	Bonds.....	.0883	.135
<b>Total Rate for Eureka School District.....</b>	<b>.....</b>	<b>\$1.06</b>	<b>\$ .35</b>
Excelsior.....	S. F. U. H. Main. and Bldg.....	\$1.48	\$1.23
Ferndale.....	Main. Bldg. and Bonds.....	.62	.55
Ferndale Union High.....	Main. and Bldg.....	.48	.40
<b>Total Rate for Ferndale School District.....</b>	<b>.....</b>	<b>\$1.10</b>	<b>\$ .95</b>
Field.....	E. H. Main and Bonds.....	\$1.20	\$ .90
Fieldbrook.....	A. U. H. and Main.....	.82	.30
Forest.....	Main. and Bldg.....	.25	.30
Fort Seward.....	Main. Bldg. and Bonds.....	1.95	1.78
Fortuna.....	Main. Bldg. and Bonds.....	.88	.77
Fortuna Union High.....	Main. and Bldg.....	.52	.26
<b>Total Rate for Fortuna School District.....</b>	<b>.....</b>	<b>\$1.40</b>	<b>\$1.03</b>
Freshwater.....	E. U. H.....	\$ .70	\$ .215
Garberville.....	S. F. U. H. and Main.....	1.30	1.30
Garfield.....	E. U. H. Main. and Bldg.....	.768	.22
Glendale.....	A. U. H. and Main.....	.57	.43




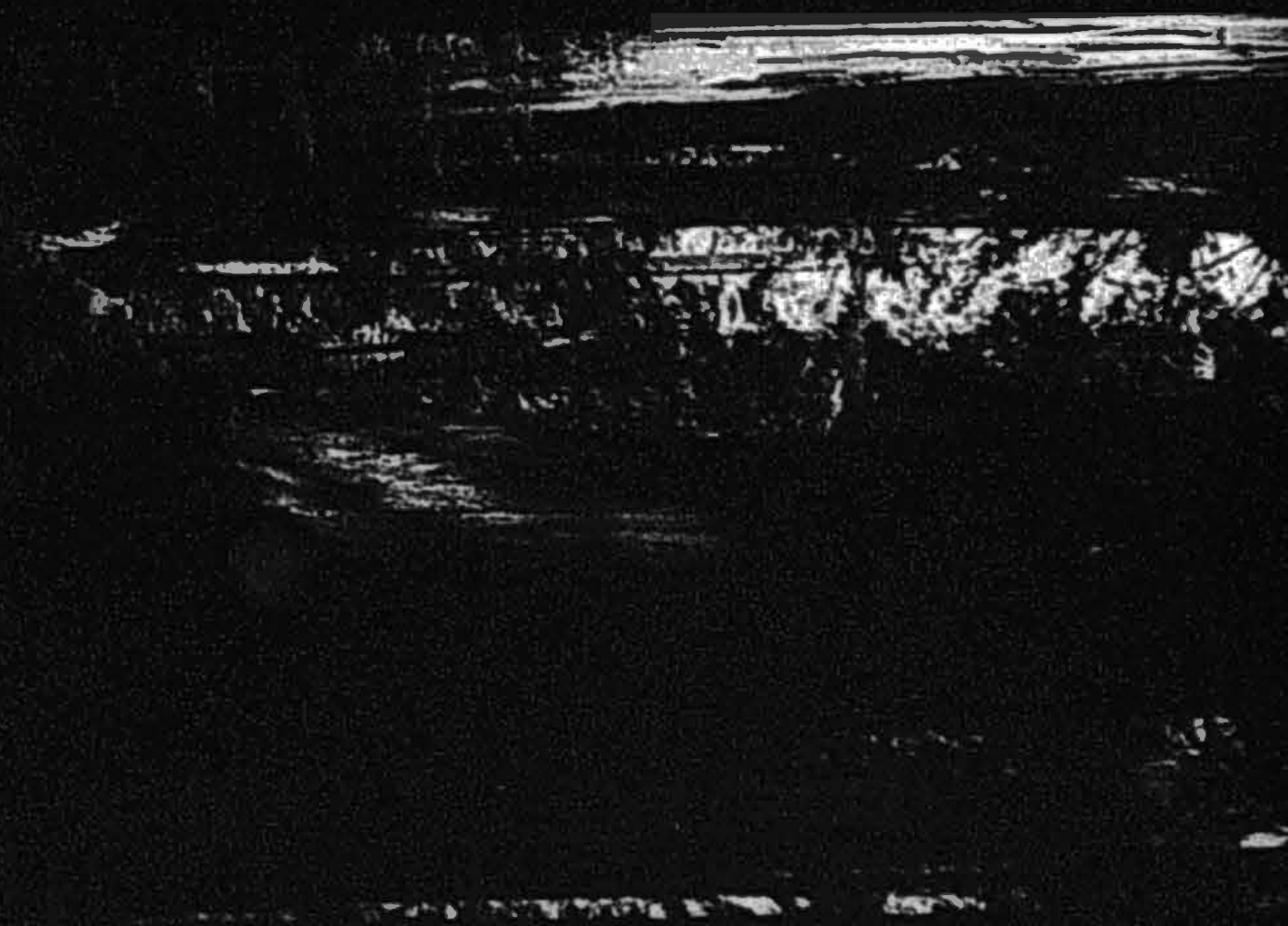
Grant Union—composed of			
Grant and Salt River.....	Fer. U. H.....	.48	.40
Grizzly Bluff .....	Fer. U. H. and Main.....	.48	.41
Harris .....	Main. and Bldg.....	.37	.12
Holmes .....	For. U. H.....	.52	.26
Hydesville .....	For. U. H. and Main.....	.52	.52
Island .....	Fer. U. H.....	.48	.40
Jacoby Creek.....	A. U. H. old Bonds, & Main.....	.714	.60
Janes.....	A. U. H. old Bonds, & Main.....	.714	.48
Jones Prairie .....	E. U. H. and Main.....	.70	.261
Klamath .....	Bonds .....	.65	.64
Kneeland (part only).....	A. U. H.....	.52	.30
Korbel .....	A. U. H.....	.52	.30
Little River.....	A. U. H. and Main.....	.545	.37
Loleta .....	For. U. H.....	.52	.26
Mad River.....	Main.....	.06	.05
Mad River (part only).....	A. U. H.....	.52	.30
Mattole Union—composed of			
Mattole and Union Mattole Main.....		.25	.30
Mettah .....	Main and Bldg.....	.048	
Miranda .....	S. F. U. H. Bldg.....	1.50	1.56
Mitchell .....	A. U. H. Main and Bldg.....	.67	.60
Morek .....	Main .....	.30	
Myers .....	S. F. U. H. and Main.....	1.45	1.26
McCann .....	S. F. U. H. ....	1.20	1.03
McDiarmid .....	For. U. H.....	.52	.26
MeKees .....	S. F. U. H. Main., Bldg., and Bonds .....	1.60	1.84
Oakdale .....	S. F. U. H.....	1.20	1.03
Orleans .....	Main and Bldg.....	.45	
Patricks Point.....	Main .....	.066	.065
Pecwan Union—composed of			
Florence and Mettah.....	Bldg. ....		.21
Pepperwood .....	For. U. H.....	.52	.36
Phillipsville .....	S. F. U. H. Main. and Bldg.....	1.42	1.60
Pleasant Point.....	Fer. U. H.....	.48	.40
Port Kenyon.....	Fer. U. H. and Main.....	.48	.43
Redwood .....	Main.....		.01
Rio Dell.....	For. U. H. Bldg. Bonds.....	.72	.26
Rohnerville .....	For. U. H. Bldg.....	.67	.26
Rolph .....	E. U. H. and Main.....	.75	.25
Salmon Creek.....	E. U. H.....	.70	.215
Samoa .....	E. U. H. and Main.....	.807	.215
Scotia .....	For. U. H. Main.....	.82	.46
Sequoia .....	Main. and Bldg.....	.20	
South Fork Union High.....	Main. Bldg. and Bonds.....	1.20	1.03
Table Bluff.....	For. U. H.....	.52	.26
Trinidad .....	A. U. H. Main. Bldg.....	.59	.50
Warren Creek.....	A. U. H. Main. Bldg.....	.95	.30
Washington .....	A. U. H. Bonds.....	.90	.75
Weitchpec .....	Bldg. ....	.15	
Wilder .....	Main. and Bldg.....	.35	
Willow Creek.....	Main. and Bldg.....	.10	.25
Worthington .....	E. U. H. Bldg. Main.....	.78	.30



Redwood Burn, Bull Creek Rd.

950

© 1997

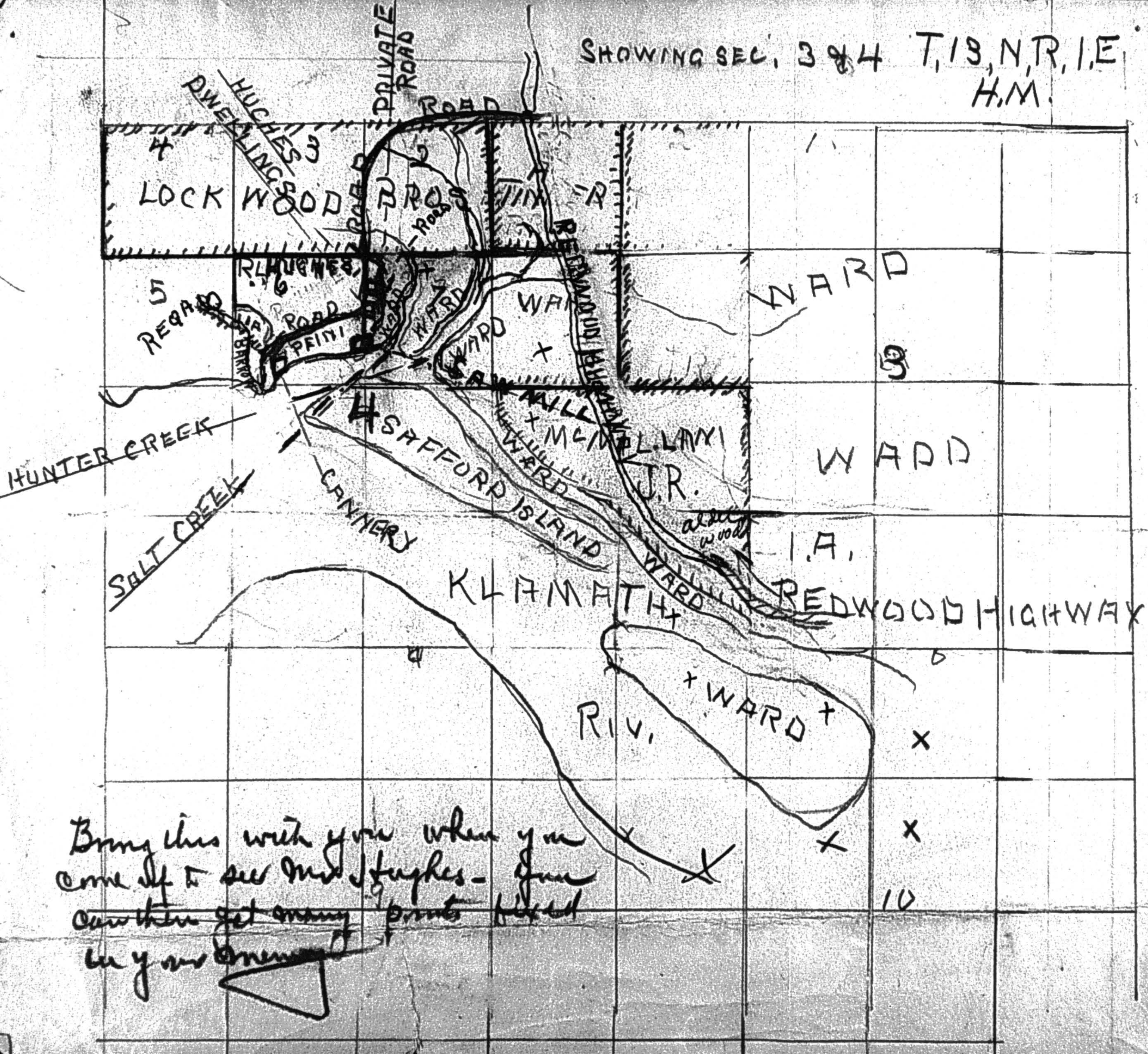


On Lindbergh Beach  
near the highway

834 N.W. 10th



SHOWING SEC. 3 & 4 T. 13, N. R. 1, E.  
H.M.





Willis C. Ward, et al  
Taxes

1930 Taxes

632 34  
1579 50  
2505 60  
962 02  
615 06  
978 21  
45 56  
194 88  
7513 17\*

1930 interest

59 00  
147 37  
251 95  
89 76  
61 64

609 72\*  
98 03

707 25

1931 Taxes

594 87  
11 24  
1485 90  
23 08  
2357 12  
905 00  
573 61  
920 24

6381 06\*

BOOK 1930 PAGE 89 No. 280  
Assessed to Willis C. Ward et al  
Date of Sale June 26-1931  
Redemptioner Thunholt Co  
Description L-3-4-5-6; E2; 56-12-N-2-E  
L 1-2; N 24; 57; "

B. No. of Certificate \_\_\_\_\_ Assessed Value 23,420.00

5. Mettah

Tax of	1930	632	34
Penalties			
Sch. Tax			
Costs			
Int.	Sch.	59	00
%	Sch.		
Tax of	1931	594	87
School		11	24
Int.	3550 Sch. 105	56	55
%	Sch.		
Tax of	1932	515	24
School		49	18
Int.	1201 Sch. 115	13	16
%	Sch.		
Tax of		1931	58
School			
Int.	Sch.		
%	Sch.		
Tax of			
School			
Int.	Sch.		
%	Sch.		
Tax of			
School			
Int.	Sch.		
%	Sch.		

Notified \_\_\_\_\_ 19 \_\_\_\_\_ TOTAL \_\_\_\_\_

BOOK 1930 PAGE 89 No. 281  
Assessed to Willis C. Ward  
Date of Sale June 26-1931  
Redemptioner \_\_\_\_\_  
Description Sey; 57; -12-N-2-E  
W2-N 24; "18 "  
N2-Sey; "18 "  
ALL "30 "

B. No. of Certificate \_\_\_\_\_ Assessed Value 58,500.00

5. Mettah

Tax of	1930	1579	50
Penalties			
Sch. Tax			
Costs			
Int.	Sch.	147	37
%	Sch.		
Tax of	1931	1485	90
School		28	08
Int.	13864 Sch. 262	141	26
%	Sch.		
Tax of	1932	1287	00
School		122	85
Int.	2959 Sch. 286	32	85
%	Sch.		
Tax of		4824	81
School			
Int.	Sch.		
%	Sch.		
Tax of			
School			
Int.	Sch.		
%	Sch.		
Tax of			
School			
Int.	Sch.		
%	Sch.		

Notified \_\_\_\_\_ 19 \_\_\_\_\_ TOTAL \_\_\_\_\_





64201\*

494674\*

•

144 94\*

14491

**TOTAL**TOTAL



BOOK 1930 PAGE 90 No. 284  
Assessed to Ward Willis & Co.  
Date of Sale 6-26-31  
Redemptioner  
Description 729.19  
W2; SW-NE4; L2; Sec 5. - 12-N-2-E  
NW4; W2-NE4. 11.8  
SW4; 11.24  
NW4; NE-SW4. 11.25

B. No. of Certificate Assessed Value 22.780 00

5. T. Lawrence	Tax of 1930.	615 06
	Penalties	45 56
	Sch. Tax	
	Costs	
	Int. 5739 Sch. 425	61 64
	% Sch.	
	Tax of 1931	578 61
	School	
	Int. Sch.	53 98
	% Sch.	
	Tax of 1932	501 16
	School	47 84
	Int. 1168 Sch. 111	1279
	% Sch.	
	Tax of	1916 64
	School	
	Int. Sch.	
	% Sch.	
	Tax of	
	School	
	Int. Sch.	
	% Sch.	
	Tax of	
	School	
	Int. Sch.	
	% Sch.	

Rec'd from  
consolidated  
of Lawrence & Mettish

Notified 19 TOTAL

BOOK 1930 PAGE 90 No. 285  
Assessed to Willis & Co.  
Date of Sale 6-26-31  
Redemptioner  
Description 1156.23  
L2-3; E2-E2; W2-SE4; SW-NE4;  
W2-SW4; 52; -11-N-2-E  
NW4; 511  
SW4; 11.8 12-N-2-E

B. No. of Certificate Assessed Value 36.230 00

5. T. Lawrence	Tax of 1930	978 21
	Penalties	72 46
	Sch. Tax	
	Costs	
	Int. 9123 Sch. 676	980 3
	% Sch.	
	Tax of 1931	920 24
	School	
	Int. Sch.	85 86
	% Sch.	
	Tax of 1932	796 06
	School	76 08
	Int. 1855 Sch. 177	20 32
	% Sch.	
	Tax of	3047 26
	School	
	Int. Sch.	
	% Sch.	
	Tax of	
	School	
	Int. Sch.	
	% Sch.	
	Tax of	
	School	
	Int. Sch.	
	% Sch.	

Notified 19 TOTAL

BOOK PAGE No.  
Assessed to  
Date of Sale  
Redemptioner  
Description  
No. of Certificate Assessed Value

Rec'd from	Tax of	
5. T. Lawrence	3047.26	
" "	1916.64	
5 Mettish	1931.58	
" Creek	7618.64	
" Blue Creek	2842.83	
" Mettish	4824.81	
TOTAL	\$22,181.76	
	Tax of	
	School	
	Int. Sch.	
	% Sch.	
	Tax of	
	School	
	Int. Sch.	
	% Sch.	
	Tax of	
	School	
	Int. Sch.	
	% Sch.	

Notified 19 TOTAL



# IDEAL AUTO COURT

646 L Street

CRESCENT CITY, CALIFORNIA

Also Free Fishing at Klamath River

Mr Ed Fletcher  
San Diego.

Dear Sir:

I sent your letter to Mr Grant  
Box 353. Sausalito, Cal, in  
regard to the survey made by  
him last year which correspond  
exactly with Joyce survey who  
was Federal Surveyor, and I  
believe that you will receive  
a letter from Mr Grant very  
promptly.

Very truly yours

Gust A Gordon





OCEAN

T14N R1E

T14N R2E

T14N R1E

T13N R2E

WALNUT CO.



# KLAMATH RIVER DISTRICT

HUMBOLDT CO., CALIF.  
DEL NORTE CO., CALIF.

WARD ESTATE LANDS  
WC, F.B., FL. WARD  
W. C. WARD

Brown Group A  
Green " B  
Red " C  
Orange " D

Sec 24 and 34  
Susie Crutcher field

0

PACIFIC





5 1/2 of Lot 7

Section 4 T 13.1 E

N.M.

16 1/2 of Lot 7

S.E. 1/4 of the N.E.

1/4 S. 4 13.1 E H.M.

Val \$1280.00

W. C. Ward

16.72 acres 1933-34

5 1/2 of Lot 7 #21.69

Section 4 T. 13.1 E H.M.  
~~Lands~~

Frances W. Jean  
wants

N 1/2 of Lot 7. S.E. 1/4

of the N.E. 1/4. S. 4.

13.1 E. H.M. Val 2240

7.4 37.97

Cardon  
646 L St  
present city



W. Ward

Int 1930 33.75

Spec. kWh 10.50

Int 1932

Int 1931 37.50

Spec 5.25

Int 1932

---

87.00

Int 10.14

---

97.14

F. Waller

Int 1930

Spec/kWh

Int 1931

Spec

Int

63.00

19.60

70.00

9.80

---

162.40

17.05

---

189.45



15% lease

2 1/2 % to  
Brilles

Wells  
Ward  
Bill McDannals  
rights

permission

rights  
below

Collier

Harrison Williams

Mr. Chapman  
Butcher Shop

200 acres using  
grazing

title Co

Mr Wood

Huishaw title Co

since 1929 =  
County Surveyors  
Crescent City - map

Bargard ~~Co~~ Mercantile  
Harrison Williams  
Harry  
R.R. Bingham

R.W. Bush

~~Huishaw Co~~  
Alder woods

Mr Spaulding Pyro Camp

Paul Clannery

on Alder woods cut

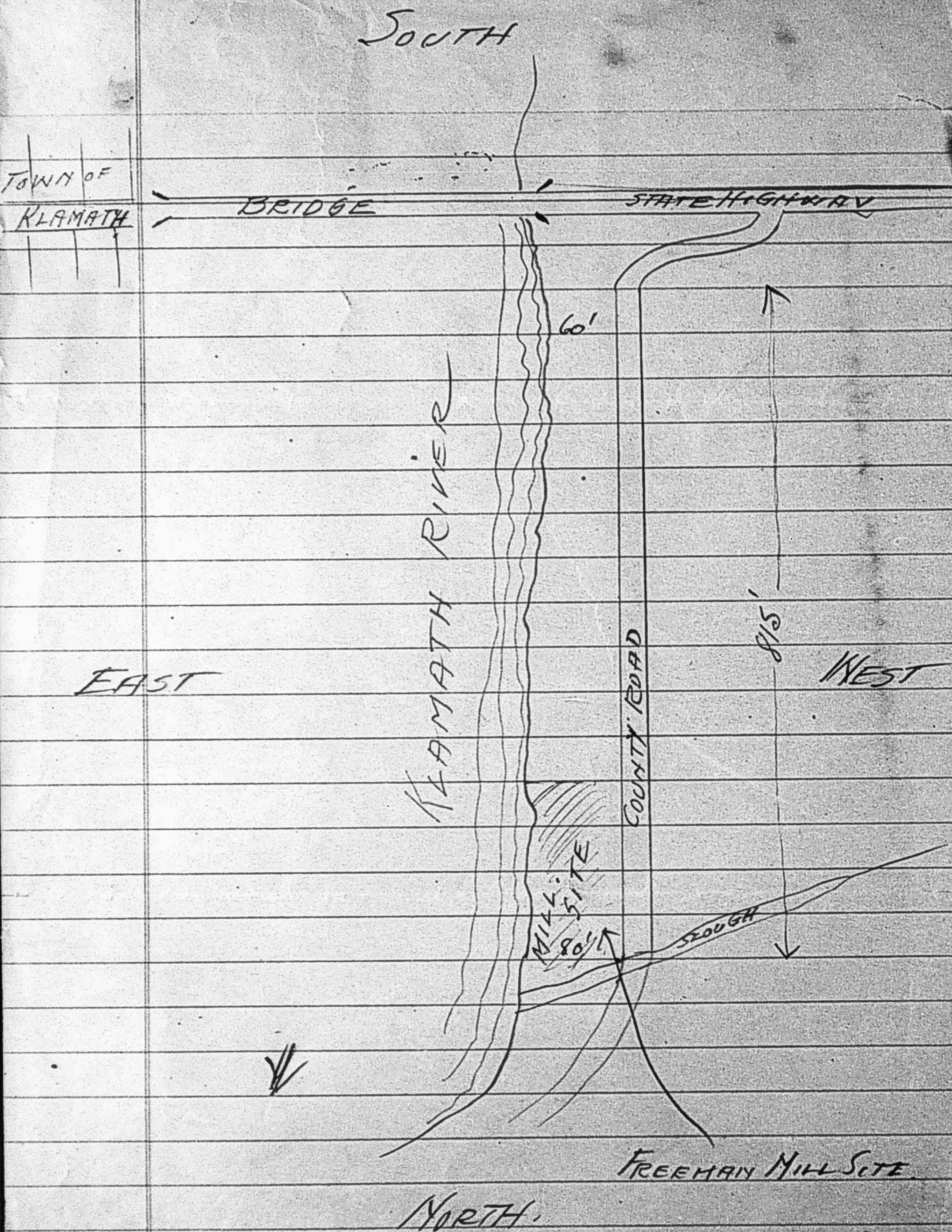
Bill McDannals Klamath  
claims island timber

Harry Williams  
cut to 50% back

Harrison Williams

also





(NOTES)

Bunker Says:

He agrees 100 per cent to what Story of the Timber says about inaccessible mountain timber. Says fir on west slope of ~~Cascade~~ <sup>Cascade</sup> Range is 40 per cent rotten. Says greater part of Washington sawmills have been running on logs bought of loggers having no timber of their own and these loggers are nearly at the end of their rope for logging shows as there is not one billion feet of old growth fir left for them. Says big fir in sugar and yellow pine is poorest fir of all and will never come out after pine is removed and railroads taken up.

Says China great potential market for lumber with \$6.00 vessel freight. Says freight is \$9.00 to Boston. Thinks R. R.s will milk mountain timber dry but that salt water timber is in for great profits before long. Says there is practically no fir above the 2500-foot level in western Washington as timber is practically all hemlock above that line.



Conversation between Col. Fletcher & Mr. Thompson

Col. F. Hello, that you Thompson

Mr. T. Yes, Colonel

Col. F. I got an airmail special delivery letter from A.K. Wilson in which he states that I had given him the price of \$200,000 for Parcel A and he wanted to know what the terms of paying the additional \$50,000 were. I did not give him a price, as I do not have the authority, but he asked me what we were getting for it from the Forest Service. Mr. Edwards of your office was here yesterday and he said that Wilson had been to see you.

Mr. T. Yes.

Col. F. What was he trying to drive at?

Mr. T. What he was trying to do was that he would give us a right of way if we would drop the deal.

Col. F. What did you tell him.

Mr. T. I did not tell him anything. I did not make any definite statement to him. I did say that that was one of our principal reasons in the acquisition was the right of way and we had heard that he was expecting to hold the government up for the use of a right of way and that we were going right ahead with the exchange and that I thought we had better than a 50-50 chance to acquire it otherwise we would not have gone to all that time and expense. ---That was somewhat of a bluff but I made it strong and it evidently worked

Col. F. That is why he called me up.

Mr. T. What we want is the right of way with the protective strip which you could turn over to us and we would be very happy.

Col. F. I will see what I can do and you will hear from me very soon again.

CONVE SATION BETWEEN JOHN EDWARDS AND COL. FLETCHER

.....Col. Fletcher--Let me ask you this--if we get down to just a right of way what is the width. Is it 132 feet.

Mr. Edwards--What I told Lawrence Fletcher was this--it was a substantial reduction in requirements and this is what it was: An easement 200 feet wide. The property owner retains the title to everything on the land and the easement is only for road purposes but in this particular case the trees on the right of way could be retained by either Ward or Wilson and in any event they could cut the trees where the road would be built

Col. Fletcher--Are you abandoning any idea of a park?

Mr. Edwards--Well, yes. The strip between the construction area and the outside of the 200 feet they could take out 40% and leave 60% and on a strip 50 feet on the outside of the 200 feet they could make it 60% to take out and 40 % leave. That was what I told Lawrence.

Col. Fletcher--Let me ask you this--beggars can't be choosers. You will take a deed to the land say, no matter what shape it is in if you get it for nothing?

Mr. Edwards-- Well, you see I am not so sure if we could get a right of way all down through the Sage Land.

Col. Fletcher: Wes, put I have Holters assurance that he will give the right of way

Mr. Edwards--But there are strings attached to that.

Col. Fletcher--What are the strings? As far as Sage is concerned Ed Holder is perfectly willing to go ahead.

Mr. Edwards--Yes, but he has retained to himself the right of way across that land as and when the road is built. In other words somebody has to build the road and we can't build a road without a right of way and Wilson therefor would have to agree to that.

Col. Fletcher--As a last resort I am going to take a businessman's chance and get some kind of a right of way--the best I can.

Mr. Edwards--I would like to make this one statement--we will go just as far as we possibly can but we are not as free in the business way as a business man, in other words we have certain restrictions, as to what we can accept and that is a legislative requirement. In other words there are some things we just can't accept.

Col. Fletcher--You can accept a right of way 132 feet wide if it is a clean cut deal--

Mr. Edwards--It would't buy us anything to accept just a right of way.

Col. Fletcher--You took it from #101 a certain distance and stopped and you can do it again.



Mr. Edwards--Then there was money available to build a road and at the present time there is no money.

Col. Fletcher--Had you thought of this? Of the U.S. Forest Service immediately signing a condemnation suit for a right of way and the minute you file that law suit and condemnation suit I can go to Wilson and Sage and get them to give an acquittance without consideration.

Mr. Edwards--That is possible but this is one of the problems. We have to go to Washington and get a clearance before we can file a condemnation suit.

Col. Fletcher--How long would it take?

Mr. Edwards--We would have to explain to them why we want it and where the money is available and there is no money at the present time and they wouldn't authorize it.

Col. Fletcher--If we gave you written assurance that it wouldn't cost you anything.

Mr. Edwards--We would have to have this--that somebody would build the road after we got the right of way.

Col. Fletcher--I have the pledge both of Wilson and Arrow Mill Company that each would pay for half, but don't give me away.

Mr. Edwards--If he had assurance that that road would be built and we were certain and it was tied up in an iron clad agreement our condemnation suit might have some merit with Washington but I am sure we won't get anywhere without the money being available--we have to have the money to pay for it or have the assurance that it won't cost us anything.

Col. Fletcher--I will go to work on that. Give my regards to Thompson and tell him all about our conversation and also Barnum.

Mr. Edwards--Thanks very much for calling.

Edwards: My thought is this and is simply a suggestion but it may be somewhat embarrassing to you personally but there are some values--the thought is this--if you could get hold of Wilson and tell him you don't believe the suit is good and possible the whole thing could be straightened out by his granting a right of way to the government and making it possible through the proper legal papers for Ward to concur in the sale to Wilson and for Wilson to give a right of way 132 feet wide, plus any additional width necessary for cut and fill. He might be willing to entertain that. Tell him that Ward is willing to do that because of the small payments. Wilson might make the payments \$50,000 instead of \$25,000 as the first payment on that contract.

-----No, I haven't talked to Ward but the contract was attached to the complaint and I have had a chance to read the whole thing.

We have clearance from Washington to accept the title subject to the completion of the suit.



ESTIMATE of the amount required to redeem the within described real estate, which was sold to the State on the 25 day of June 1931, for the delinquent taxes of \$ 9.30, both allment, and redeemed on the 20 day of April 1934, in accordance with the provisions of section three thousand eight hundred and seventeen of the Political Code, as amended: Assessed to Franklin D. Ward

Assessed to \_\_\_\_\_

DESCRIPTION OF REAL ESTATE

From SE + Sec 4  
 Lot 5 Sec 9, Lots 1-4-5-6-8, NE 8 NE 4,  
 SE 4 NE 4, NE 4 NE 4, From lot 2, Sec 10  
 Lwp 13 NR 18 NW

Certificate of Sale No. 202 . . . . . \$ 15637  
Assessed value of property for the year of sale . . . . .

Delinquent State and County taxes of	1930	351	84
Penalties for delinquencies (due thereon at time of sale to State)			
Delinquent special school or district tax	1930	109	46
Delinquent poll tax			
Costs		461	30
Sold to the State for			
Interest on the aggregate amount of taxes from July 1st of year of sale			
penalty on redemption		390	93
State and County taxes of	1931	54	73
Special School or District taxes	1931	114	60
Interest on the above taxes from July 1			
penalty on redemption, computed on amount of taxes only		265	83
State and County taxes of	1932	23	04
Special School or District taxes	1932	16	40
Interest on the above taxes from July 1			
penalty on redemption, computed on amount of taxes only			
State and County taxes of			
Special School or District taxes			
Interest on above taxes from July 1			
penalty on redemption, computed on amount of taxes only			
State and County taxes of			
Special School or District taxes			
Interest on the above taxes from July 1			
penalty on redemption, computed on amount of taxes only			
State and County taxes of			
Special School or District taxes			
Interest on the above taxes from July 1			
penalty on redemption, computed on amount of taxes only			
Total amount necessary to redeem	Apr 20	1328	83

STATE OF CALIFORNIA,  
COUNTY OF DEL NORTE.

**N. G. McVAY**

I, N. G. McVAY, County Auditor in and for said County,  
State aforesaid, do hereby certify that the foregoing statement contains a full and correct estimate of the amount necessary to redeem  
the within-described real estate, made in accordance with the provisions of Section 3817, Political Code.

WITNESS my hand, affixed at \_\_\_\_\_ this \_\_\_\_\_ day of \_\_\_\_\_ 19\_\_\_\_.

By \_\_\_\_\_ County Auditor.  
\_\_\_\_\_ Deputy.

Office of the County Treasurer, County of Del Norte.

RECEIVED OF \_\_\_\_\_ Redemptioner,  
DOLLARS.

in lawful money of the United States, upon redemption of the within-described real estate under the provisions of Section 3817 of the Political Code.

WITNESS my hand, this \_\_\_\_\_ day of \_\_\_\_\_, 1\_\_\_\_\_

----- County Treasurer  
By ----- Deputy

Received of \_\_\_\_\_, Redemptioner, a copy of the within  
estimate, certificate, and receipt, this \_\_\_\_\_ day of \_\_\_\_\_, 1\_\_\_\_\_.

----- County Auditor  
By ----- Deputy

ESTIMATE of the amount required to redeem the within described real estate, which was sold to the State on the 25 day of June 1931, for the delinquent taxes of 9.30, both installment, and redeemed on the 26 day of April 1934, 1, in accordance with the provisions of section three thousand eight hundred and seventeen of the Political Code, as amended:  
Assessed to \_\_\_\_\_

321-1-11 DESCRIPTION OF REAL ESTATE

11. part lot 1 See 8  
 Fr. S E & 8 NW & northeast, N 2 of SW & Lot 4 See 9  
 Lots 9-10 See 10; Lots 2-3-6, W 2 of NW &  
 N 2 of SW & SW 1/4 of SW & SW 1/4 of S E & See 15  
 Lots 13 N R. 1 E T 22.

Certificate of Sale No. 308  
Assessed value of property for the year of sale . . . . . \$ 32565

Delinquent State and County taxes of	1930	\$ 732	71
Penalties for delinquencies (due thereon at time of sale to State)			
Delinquent special school or district tax	Revised	26	25
Delinquent poll tax			
Costs		758	76
Sold to the State for			
Interest on the aggregate amount of taxes from July 1st of year of sale			
penalty on redemption		814	12
State and County taxes of	1931		
Special School or District taxes		216	10
Interest on the above taxes from July 1	1932		
penalty on redemption, computed on amount of taxes only		553	60
State and County taxes of	1932		
Special School or District taxes		31	22
Interest on the above taxes from July 1	1933		
penalty on redemption, computed on amount of taxes only			
State and County taxes of			
Special School or District taxes			
Interest on above taxes from July 1			
penalty on redemption, computed on amount of taxes only			
State and County taxes of			
Special School or District taxes			
Interest on the above taxes from July 1			
penalty on redemption, computed on amount of taxes only			
State and County taxes of			
Special School or District taxes			
Interest on the above taxes from July 1			
penalty on redemption, computed on amount of taxes only			
Total amount necessary to redeem	Apr 20	\$ 2373	80

STATE OF CALIFORNIA,  
COUNTY OF DEL NORTE.

**N. G. McVAY**

I, \_\_\_\_\_, County Auditor in and for said County,  
State aforesaid, do hereby certify that the foregoing statement contains a full and correct estimate of the amount necessary to redeem  
the within-described real estate, made in accordance with the provisions of Section 3817, Political Code.

WITNESS my hand, affixed at \_\_\_\_\_ this \_\_\_\_\_ day of \_\_\_\_\_ 1\_\_\_\_\_.

By \_\_\_\_\_ County Auditor.  
 \_\_\_\_\_ Deputy.

Office of the County Treasurer, County of Del Norte.

RECEIVED OF ..... Redemptioner,  
..... DOLLARS.

In lawful money of the United States, upon redemption of the within-described real estate under the provisions of Section 3817 of the Political Code.

WITNESS my hand, this \_\_\_\_\_ day of \_\_\_\_\_, 1\_\_\_\_\_

By \_\_\_\_\_ County Treasurer.  
\_\_\_\_\_ Deputy.

Received of....., Redemptioner, a copy of the within  
estimate, certificate, and receipt, this.....day of....., 1-----

By \_\_\_\_\_ County Auditor  
\_\_\_\_\_ Deputy



POWER OF ATTORNEY

KNOW ALL MEN BY THESE PRESENTS, That we, the undersigned, have made, constituted and appointed, and BY THESE PRESENTS do make, constitute and appoint FREDERICK S. STRONG, JR., who resides at Orchard Lake, Oakland County, Michigan, our true and lawful ATTORNEY, and the true and lawful attorney of each of us, for us, and each of us, and in our name, place and stead, and in the name, place and stead of each of us, to attend to completing and perfecting the arrangements in connection with the Option which the undersigned and said Frederick S. Strong, Jr. are giving to Ed Fletcher, of San Diego, California, (a copy of which option is attached hereto,) and in connection with the deeds of said lands which the undersigned and said Frederick S. Strong, Jr., are executing to the Ed Fletcher Company, a California corporation, of San Diego, California, for delivery in case said Option is exercised; to arrange for the appointment of a suitable bank or trust company as Escrow Agent, and to enter into an Escrow Agreement with the Optionee and the Grantee and with said Escrow Agent, for us and in our behalf, for the deposit of said deeds and the delivery of same to the Grantee upon the exercise of said Option and payment of purchase price, taxes and interest, as provided for in said Option; said deeds otherwise to be returned to the Grantors therein named, or their agent designated for that purpose; and hereby granting full power to our said Attorney to make any changes in the form of Option, or in the form of deeds, after the same have been executed, (not affecting in any way the purchase price, however,) which his judgment may approve; and which may be found desirable when the parties get together to close the transaction; and in case there shall be found to be any discrepancies between our names, or those of any of us, as we have signed them to the option, deeds, or other paper or papers in connection with said transaction, and our names, or those of any of us, as they appear

use of full middle name instead of initial, change of name by marriage, or otherwise, to correct our signatures, or those of any of us, on said deeds, option, or other paper or papers, so as to make same harmonize with our names as written in said instruments or documents whereby we acquired title, or/and to add any recitals in the instruments or in connection with our signatures, or to do any other act or thing, which may be deemed necessary or desirable to avoid question or uncertainty as to identity of parties, or otherwise; and with full power also to make any further arrangements or agreements (not affecting in any way the purchase price) with reference to any matters or details which have not yet been provided for, or thought of, or which it may be found necessary or desirable to arrange differently, accordingly as the best judgment of our said Attorney shall dictate or approve; and in connection with the exercise of these powers, to sign our names, or the names of any of us, to any agreement(s), or other instrument(s), document(s), or writing(s), and to acknowledge or swear to any instrument(s), document(s), or writing(s); to make any alteration(s) in any executed instrument(s), document(s), or writing(s), and to initial or sign our names to memorandum(s) or acknowledgment(s) of the genuineness of such alterations and that same were made before delivery; and to deliver (in escrow or otherwise) any instrument(s), document(s), or writing(s) on our behalf, and to accept delivery on our behalf, or to agree to delivery in escrow, of any instrument(s), document(s), or writing(s), and to do any other act or thing necessary or desirable to give effect to the purpose and intent of this instrument, which is to appoint and empower an agent and representative to be on the ground to meet the Optionee and his representatives and to complete the details of the transaction without the necessity of sending papers to all of the undersigned at their scattered residences in various parts of the United States for their approval, signature, etc.; this authority to include arrangements with reference to abstracts of title, and may even extend, if found desirable, to a change in



*Mina Schiller*  
 Notary Public, Oakland County, Michigan.  
 My Commission expires..... July 2, 1984 .....



STATE OF MICHIGAN } ss.  
COUNTY OF OAKLAND

On this 1st day of May, 1933, before me, a Notary Public in and for said county, residing therein, duly commissioned and sworn, personally appeared FREDERIC L. WARD and MARGUERITE W. WARD, his wife, known to me to be the persons described in, and whose names are subscribed to the annexed and foregoing instrument, and severally acknowledged to me that they executed the same.

In Witness Whereof, I have hereunto set my hand and affixed my official seal at the City of Pontiac in said County of Oakland, the day and year in this certificate first above written.

Rina Schiller  
Notary Public, Oakland County, Michigan.  
My commission expires July 2, 1934

STATE OF NEW YORK } ss.  
COUNTY OF Montgomery

On this 19th day of May, 1933, before me, a Notary Public in and for said county, residing therein, duly commissioned and sworn, personally appeared OWEN GLEN COLLINS and MAIE BUCKEL COLLINS, his wife, known to me to be the persons described in, and whose names are subscribed to the annexed and foregoing instrument, and severally acknowledged to me that they executed the same.

In Witness Whereof, I have hereunto set my hand and affixed my official seal at the City of New York in said County, the day and year in this certificate first above written.

[Signature]  
Notary Public, Montgomery County, New York.  
NOTARY PUBLIC, New York County  
New York County Clerk's No. 145  
Register's No. 4617  
My Commission expires March 3, 1934

STATE OF NEW YORK } ss.  
COUNTY OF CAYUGA

On this 16th day of May, 1933, before me, a Notary Public in and for said county, residing therein, duly commissioned and sworn, personally appeared DUDLEY W. FAY and AIMEE B. FAY, his wife, known to me to be the persons described in, and whose names are subscribed to, the annexed and foregoing instrument, and severally acknowledged to me that they executed the same.

In Witness Whereof, I have hereunto set my hand and affixed my official seal at the City of Auburn in said County of Cayuga the day and year in this certificate first above written.

Stuart R. Frost  
Notary Public, Cayuga County, New York.  
My Commission expires March 3, 1935

STATE OF MARYLAND } ss.  
COUNTY OF Montgomery

On this 20th day of May, 1933, before me, a Notary Public in and for said county, residing therein, duly commissioned and sworn, personally appeared HAROLD V. V. FAY and KATHARYN B. FAY, his wife, known to me to be the persons described in, and whose names are subscribed to, the annexed and foregoing instrument, and severally acknowledged to me that they executed the same.

In Witness Whereof, I have hereunto set my hand and affixed my official seal, at Chevy Chase in said county of Montgomery, the day and year in this certificate first above written.

[Signature]  
Notary Public, Montgomery County, Maryland.  
My Commission expires May 6, 1935

STATE OF FLORIDA } ss.  
COUNTY OF

On this 19th day of May, 1933, before me, a Notary Public in and for said county, residing therein, duly commissioned and sworn, personally appeared HELEN W. DUNN and BEVERLY C. DUNN, her husband, known to me to be the persons described in, and whose names are subscribed to, the annexed and foregoing instrument, and severally acknowledged to me that they executed the same.

In Witness Whereof, I have hereunto set my hand and affixed my official seal, at the City of Jacksonville in said county, the day and year in this certificate first above written.

[Signature]  
Notary Public, Montgomery County, Florida.  
My Commission expires May 6, 1935

STATE OF MASSACHUSETTS } ss.  
COUNTY OF MIDDLESEX

On this 18th day of May, 1933, before me, a Notary Public in and for said county, residing therein, duly commissioned and sworn, personally appeared WILLIS W. FAY and JOAN P. FAY, his wife, known to me to be the persons described in, and whose names are subscribed to, the annexed and foregoing instrument, and severally acknowledged to me that they executed the same.

In Witness Whereof, I have hereunto set my hand and affixed my official seal, at the City of Cambridge in said County of Middlesex, the day and year in this certificate first above written.

[Signature]  
Notary Public, Middlesex County, Massachusetts.  
My Commission expires March 30, 1939



STATE OF NEW YORK } ss.  
COUNTY OF *ny*

On this... *19th* ... day of *May* ...  
1933, before me, a Notary Public in and for said county, residing  
therein, duly commissioned and sworn, personally appeared  
HELEN W. PELOUZE and LOUIS H. PELOUZE, her husband, known to me  
to be the persons described in, and whose names are subscribed to  
the annexed and foregoing instrument, and severally acknowledged  
to me that they executed the same.

In Witness Whereof, I have hereunto set my hand and affixed  
my official seal, at the City of New York in said county, the  
day and year in this certificate first above written.

*Michael Barlin*  
Notary Public, ..... County, New York.  
My Commission expires.....

STATE OF NEW YORK } ss.  
COUNTY OF *New York*

On this... *20th* ... day of *May* ...  
1933, before me, a Notary Public in and for said county, residing  
therein, duly commissioned and sworn, personally appeared  
LUCILE P. LEISURE and GEORGE S. LEISURE, her husband, known to me  
to be the persons described in, and whose names are subscribed to  
the annexed and foregoing instrument, and severally acknowledged  
to me that they executed the same.

In Witness Whereof, I have hereunto set my hand and affixed  
my official seal, at the City of New York in said county, the  
day and year in this certificate first above written.

*Ruby Kersch*  
Notary Public, *New York* County, New York.  
My Commission expires *May 30, 1934*

Notary Public, N.Y. Co. No. 633, Reg. No. 5H419  
Cert. filed in N.Y. Co. No. 65, Reg. No. 5250  
Commission expires March 30, 1935

STATE OF NEW YORK } ss.  
COUNTY OF *New York*

On this... *19th* ... day of *May* ...  
1933, before me, a Notary Public in and for said county, residing  
therein, duly commissioned and sworn, personally appeared  
PERLE WARD, (~~formerly~~ Perle W. Root), known to me to be the  
person described in, and whose name is subscribed to the annexed  
and foregoing instrument, and acknowledged to me that she executed  
the same.

In Witness Whereof, I have hereunto set my hand and affixed  
my official seal, at the City of New York in said county, the  
day and year in this certificate first above written.

*Thomas F. Donohue*  
Notary Public, ..... County, New York.  
My Commission expires.....

Notary Public, N.Y. Co. No. 146, Reg. No. 5-D-237  
Commission expires March 30, 1935

*New York*  
STATE OF ~~CONNECTICUT~~ } ss.  
COUNTY OF *New York*

On this... *19th* ... day of *May* ...  
1933, before me, a Notary Public in and for said county, residing  
therein, duly commissioned and sworn, personally appeared  
EUGENIE ROOT RILEY and JAMES W. RILEY, her husband, known to me  
to be the persons described in, and whose names are subscribed to  
the annexed and foregoing instrument, and severally acknowledged  
to me that they executed the same.

In Witness Whereof, I have hereunto set my hand and affixed  
my official seal, at... *New York* ... in said county  
the day and year in this certificate first above written.

*Helen J. ...*  
Notary Public, *New York* County, Connecticut.  
My Commission expires.....

STATE OF MICHIGAN } ss.  
COUNTY OF *Oakland*

On this... *15th* ... day of *May* ...  
1933, before me, a Notary Public in and for said county, residing  
therein, duly commissioned and sworn, personally appeared  
WILLIS C. WARD (a widower), known to me to be the person described  
in, and whose name is subscribed to the annexed and foregoing  
instrument, and acknowledged to me that he executed the same.

In Witness Whereof, I have hereunto set my hand and affixed  
my official seal, at... *Oakland* ... in said county,  
the day and year in this certificate first above written.

*Beraldine M. ...*  
Notary Public, Oakland County, Michigan.  
My Commission expires... *Sept. 14, 1936*

STATE OF MICHIGAN } ss.  
COUNTY OF OAKLAND

On this... *23rd* ... day of *May* ...  
1933, before me, a Notary Public in and for said county, residing  
therein, duly commissioned and sworn, personally appeared  
HAROLD L. WARD and VIRGINIA PALMER WARD, wife of said Harold L.  
Ward, known to me to be the persons described in, and whose names  
are subscribed to the annexed and foregoing instrument, and  
severally acknowledged to me that they executed the same.

In Witness Whereof, I have hereunto set my hand and affixed  
my official seal, at... *Oakland* ... in said county,  
the day and year in this certificate first above written.

*Mary Cobb*  
Notary Public, Oakland County, Michigan.  
My Commission expires... *Nov. 26, 1933*



STATE OF MICHIGAN )  
COUNTY OF WAYNE ) ss.

On this 26th day of May, 1933, before me, a Notary Public in and for said county, residing therein, duly commissioned and sworn, personally appeared MAJORIE W. STRONG, known to me to be the person described in, and whose name is subscribed to the annexed and foregoing instrument, and acknowledged to me that she executed the same.

In Witness Whereof, I have hereunto set my hand and affixed my official seal, at Detroit in said County, the day and year in this certificate first above written.

Frederick S. Strong

Notary Public, Wayne County, Michigan.

My Commission expires.....

THIS AGREEMENT made this            day of            , 1933.

between the undersigned, being the owners of the timberlands described herein, of the first part, and ED FLETCHER residing at San Diego, California, of the second part.

WITNESSETH, that the parties of the first part, for and in consideration of the sum of TWENTY-FIVE THOUSAND DOLLARS (\$25,000.) paid by the party of the second part, do hereby give and grant to the party of the second part, his heirs and assigns, the sole option and exclusive right for ninety (90) days from the date of this instrument to purchase all those tracts of timberland (commonly known as the "Ward Estate") situate in the Counties of Humboldt and Del Norte, State of California, owned by the parties of the first part and described on the Master Cruise Map, prepared by Fentriss Hill of San Francisco, California, dated 1929, a copy of which is annexed to this instrument and made a part thereof, on the following terms and conditions:

The purchase price of said tracts of timberlands shall be FIVE HUNDRED THOUSAND DOLLARS (\$500,000.) less any and all principal amounts paid by the party of the second part pursuant to provisions of this agreement.

This option may be exercised by the payment of the aforesaid purchase price in legal tender of the United States to Frederick S. Strong at San Diego, California, within the ninety (90) day period commencing with the date of this agreement.



In the event this option is exercised, each of the parties of the first part agrees to convey his right, title and interest in said tracts of timberland to the party of the second part and the parties of the first part, collectively, within one month thereafter, shall deliver to the party of the second part abstracts of title evidencing title subject to existing tax liens.

Said option may be extended for a period of nine (9) months on the condition that the party of the second part pay all taxes, which on the date of this agreement are a lien against said tracts of timberland, or any part thereof, and present tax receipts evidencing such payment prior to the termination of the initial ninety (90) day period to Frederick S. Strong above designated.

In the event said option is extended pursuant to the provisions of the last preceding paragraph, it may be further extended for a period of one year on the condition that the party of the second part pay THIRTY-SEVEN THOUSAND FIVE HUNDRED DOLLARS (\$37,500.) in legal tender of the United States to Frederick S. Strong above designated, prior to the commencement of such period of extension.

In addition to all payments provided for herein, the party of the second part shall pay semi-annually during the life of this option and extensions thereto, to Frederick S. Strong at San Diego, California, 5% interest on the difference between the principal amount of FIVE HUNDRED THOUSAND DOLLARS (\$500,000.) and any principal amounts which may be paid by the party of the second part hereunder.

All payments designated herein shall be net and do not contemplate the payment of any commission to anyone on account of the sale of said tracts of timberland.

Time is of the essence of this agreement.

This agreement shall be binding upon and inure to the benefit of the parties hereto and their respective heirs, executors, administrators and assigns.

This writing with the schedule annexed thereto contains the entire agreement of the parties hereto.

This agreement may be executed in several counterparts each of which shall be taken to be an original and all collectively but one instrument.

The parties of the first part waive all claims to damages for failure of the party of the second part to exercise this option within the respective periods specified herein and under no conditions shall the parties of the first part or Frederick S. Strong be obligated to return to the party of the second part any or all of the payments which have been or may be made by him pursuant to any terms of this agreement.

\_\_\_\_\_  
(L.S.)

\_\_\_\_\_  
(L.S.)



POWER OF ATTORNEY

STATE OF Michigan )  
COUNTY OF Oakland ) ss.

On this First day of May, 1933, before me personally appeared Mary D. Ward, Frederic L. Ward, Marguerite W. Ward, Franklin B. Ward, Elizabeth B. Ward, to me known and known to me to be the persons mentioned and described in, and who executed the foregoing instrument, and severally duly acknowledged to me that they executed the same.

(Seal)

Nina Schiller  
Notary Public, Oakland County, Michigan.

My Commission Expires July 2, 1934

STATE OF )  
COUNTY OF ) ss.

On this day of , 1933, before me personally appeared to me known and known to me to be the person mentioned and described in, and who executed the foregoing instrument, and duly acknowledged to me that executed the same.

(Seal)

KNOW ALL MEN BY THESE PRESENTS, That we, the undersigned, have made, constituted and appointed, and BY THESE PRESENTS do make, constitute and appoint FREDERICK S. STRONG, JR., who resides at Orchard Lake, Oakland County, Michigan, our true and lawful ATTORNEY, and the true and lawful attorney of each of us, for us, and each of us, and in our name, place and stead, and in the name, place and stead of each of us, to attend to completing and perfecting the arrangements in connection with the Option which the undersigned and said Frederick S. Strong, Jr., are giving to Ed Fletcher, of San Diego, California, (a copy of which option is attached hereto,) and in connection with the deeds of said lands which the undersigned and said Frederick S. Strong, Jr., are executing to the Ed Fletcher Company, a California corporation, of San Diego, California, for delivery in case said Option is exercised; to arrange for the appointment of a suitable bank or trust company as Escrow Agent, and to enter into an Escrow Agreement with the Optionee and the Grantee and with said Escrow Agent, for us and in our behalf, for the deposit of said deeds and the delivery of same to the Grantee upon the exercise of said Option and payment of purchase price, taxes and interest, as provided for in said Option; said deeds otherwise to be returned to the Grantors therein named, or their agent designated for that purpose; hereby granting full power to our said Attorney to make any changes in the form of Option, or in the form of deeds, after the same have been executed, (not affecting in any way the purchase price, however,) which his judgment may approve, and which may be found desirable when the parties get together to close the transaction; and in case there shall be found to be any discrepancies between our names, or those of any of us, as we have signed them to the option, deeds, or other paper or papers in connection with said transaction, and our names, or those of any of us, as they appear in the instruments or documents whereby we acquired title to the lands involved in said deal, in the way of variation in initial of middle name,



in the instruments or documents whereby we acquired title to the lands involved in said deal, in the way of variation in initial of middle name, use of full middle name instead of initial, change of name by marriage, or other-ise, to correct our signatures, or those of any of us, on said deeds, option, or other paper or papers, so as to make same harmonize with our names as written in said instruments or documents whereby we acquired title, or/and to add any recitals in the instruments or in connection with our signatures, or to do any other act or thing, which may be deemed necessary or desirable to avoid question or uncertainty as to identity of parties, or other- wise; and with full power also to make any further arrangements or agreements (not affecting in any way the purchase price) with reference to any matters or details which have not yet been provided for, or thought of, or which it may be found necessary or desirable to arrange differently, accordingly as the best judgment of our said Attorney shall dictate or approve; and in connection with the exercise of these powers, to sign our names, or the names of any of us, to any agreement(s), or other instrument(s), document(s), or writing(s), and to acknowledge or swear to any instrument(s), document(s), or writing(s); to make any alteration(s) in any executed instrument(s), document(s), or writing(s), and to initial or sign our names to memorandum(s) or acknowledgment(s) of the genuineness of such alterations and that same were made before delivery; and to deliver (in escrow or otherwise) any instrument(s), document(s), or writing(s) on our behalf, and to accept delivery on our behalf, or to agree to delivery in escrow, of any instrument(s), document(s), or writing(s), and to do any other act or thing necessary or desirable to give effect to the purpose and intent of this instrument, which is to appoint and empower an agent and representative to be on the ground to meet the Optionee and his representatives and to complete the details of the transaction without the necessity of sending papers to all of the

undersigned at their scattered residences in various parts of the United States for their approval, signature, etc.; this authority to include arrangements with reference to abstracts of title, and may even extend, if found desirable, to a change in the Grantor named in the said deeds as drafted and executed by the undersigned;

HEREBY GIVING AND GRANTING unto said Frederick S. Strong, Jr., our said Attorney, full power and authority to do and perform all and every act or thing requisite or necessary to be done in and about the premises as fully to all intents and purposes as if we ourselves were personally present; hereby ratifying and confirming all that our said Attorney shall lawfully do or cause to be done by virtue hereof.

WITNESSE our hands this first day of May, 1933.

Signed and executed  
in presence of

Beverly C. Dunn  
M. F. Chaplin

Helen W. Dunn  
Beverly C. Dunn

STATE OF FLORIDA } ss.  
COUNTY OF DUVAL

On this 22nd day of May, 1933, before me, a Notary Public in and for said county, residing therein, duly commissioned and sworn, personally appeared HELEN W. DUNN and BEVERLY C. DUNN, her husband, known to me to be the persons described in, and whose names are subscribed to, the annexed and foregoing instrument, and severally acknowledged to me that they executed the same.

In Witness Whereof, I have hereunto set my hand and affixed my official seal, at the City of Jacksonville in said county, the day and year in this certificate first above written.

W. E. Van Houten  
Notary Public, State of Florida at Large  
My commission expires January 1, 1935  
Florida.  
My Commission expires .....



DEPARTMENT OF COMMERCE  
AERONAUTICS BRANCH  
Washington

February 6, 1934.

TEMPORARY MODIFICATION OF AIRPORT RATING REGULATIONS

In order to assist airports in meeting present economic conditions, the following temporary modifications have been made in the provisions of Sections 7 (c) and 7 (d) of the Airport Rating Regulations dealing with boundary lights and obstruction lights respectively:

As an additional means of reducing lighting costs in cases where the utmost economy is necessary, the provisions of these sections have been temporarily modified to permit the use of an approved automatic battery-operated Flashing Neon Light in a self-contained unit, suitable in respect to color range and light intensity for boundary and obstruction markings, to be used at airports and air fields, up to and including the Class "D" rating, or to mark isolated obstructions where electric currents or funds for wired lighting are not available. This light may also be used in buoys for marking lanes for night water landings.

One such system has been tested and is now available for limited uses, 100 milliamperes red boundary light, 200 milliamperes green boundary entrance light, 200 milliamperes red obstruction light. The foregoing lights, while not having the power to produce visibility at a distance equal to the incandescent lights, it is believed that the distance of visibility is satisfactory for airports having or desiring at least a "D" rating.

Other systems will be tested for approval from time to time for similar use.

(Signed) J. Carroll Cone,  
Assistant Director of Aeronautics.

THIS AGREEMENT made this                      day of April, 1934

between the undersigned, being the owners of the timberland described herein, (hereinafter called the Principals), and JOHN J. QUINN, having an office at 17 East 42nd Street, City, County and State of New York, (hereinafter called the Agent);

W I T N E S S E T H:

The Principals do hereby authorize and appoint the Agent as their agent to bargain and sell those tracts of timberland commonly known as the "Ward Estate", situate in the Counties of Humboldt and Del Norte, State of California, to which they <sup>now have title for</sup> the sum of one million dollars (\$1,000,000.) plus commissions and the costs of sale. <sup>500,000.00</sup>

The Principals agree to convey title to said timberlands, free and clear of all unpaid taxes, tax liens, and assessments, to such purchaser as the Agent may secure under the terms contained herein.

The term of this agency shall be <sup>30</sup> ~~90~~ (90) days, except that it may be cancelled prior thereto by the Principals or their representative giving the Agent notice of cancellation in writing, or by a sale of the timberlands described herein to a purchaser not secured by the Agent.

It is intended that the Agency hereby created shall not be exclusive and that the Principals shall be free to employ such other agents in connection with the sale of the aforesaid timberlands as they may deem desirable.

This agreement may be executed in several counterparts, each of which shall be considered an original and all collectively but one instrument.

IN WITNESS WHEREOF the parties hereto have executed this

Within the 30 days from date at least 500,000 shall be paid and the from balance all taxes paid

Livingston  
Balfour

my  
interest  
conditional  
all  
signing  
not  
in  
effect  
until  
all  
interests  
agreed  
all sign  
within 10  
days

must have  
money  
to pay  
you  
never  
can

not exclusive  
option



*The entire transaction*

agreement as of the day and year first above written.

*is closed within four months  
from date*

This option made this 9th day of May, 1934, by and between the undersigned, parties of the first part ~~and the~~ owners of the Redwood timber located in Del Norte and Humboldt Counties, State of California, known as the Ward Tract, the legal description of which is more particularly described in that certain cruise issued in 1929 by Fentriss Hill, and JOHN J. QUINN, of the Borough of Manhattan, City of New York, party of the second part.

W I T N E S S E T H :

1. The parties of the first part do hereby give and grant to the party of the second part, in consideration of \$1.00 in hand paid and for good and valuable services, receipt of which is hereby acknowledged, until the 15th day of June, 1934, the right to purchase at the price hereinafter stated, all those certain pieces or parcels of land situated in the Town of Del Norte and Humboldt Counties, State of California, above referred to.

2. This option is a non-exclusive option.

3. If this option is exercised, it shall be exercised by the said party of the second part making a written acceptance of the same, addressed to Col. Frederick S. Strong, Orchard Lake, Michigan, and George S. Leisure, 90 Broad Street, New York, N. Y., within the period of this option.

4. The purchase price of said tract of timberland shall be One million, two hundred and twenty thousand (\$1,220,000.) dollars.

5. This option may be exercised by the payment of the aforesaid purchase price in cash, legal tender of the United States, to Mr. Strong and Mr. Leisure, as above described,



or by receipt in writing of a letter from a satisfactory Government agency, agreeing to purchase the above referred to property within six months of the date of the exercise of said option.

6. In the event this option is so exercised, each of the parties of the first part agrees to convey his right, title and interest to said timberland, above referred to, to the party of the second part and the parties of the first part collectively within <sup>two</sup> ~~one~~ month thereafter shall deliver to the party of the second part, abstracts of title evidencing title subject to existing tax liens, which said taxes the parties of the first part agree to pay.

7. In the event that the option is exercised before June 15, 1934, as herein provided for, within thirty days prior to the time that delivery of title is demanded, payment shall be made by the purchaser in sufficient amount not exceeding \$150,000, to cover the taxes, and it is further provided that if this sale is not consummated prior to the time that the 1935 taxes become due and owing, the parties of the first part shall not be liable for the taxes for the fiscal year ending June 30, 1935.

*Conflict with 6*  
*7*  
~~option not to be recorded~~  
~~If sold to private parties~~  
~~Contract of sale to be signed~~  
~~and 150000 paid as evidence~~  
~~good faith when deed put~~  
~~in escrow~~  
~~as it reads Quinn could~~  
~~not write letter & be no~~  
~~up for 4 or 6 months~~  
~~Quinn not responsible N.Y.~~



withdrawing before

forfeiture

This option will  
no consideration  
applied to the no  
more which would  
be put in.

~~For that purpose~~  
~~after the day~~  
when option will

confer with the  
not abstract  
much cheaper  
cheaper

option agreed by  
all

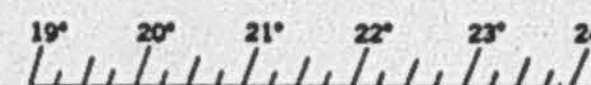


CALIFORNIA  
REQUA QUADRANGLE  
GRID ZONE "G"

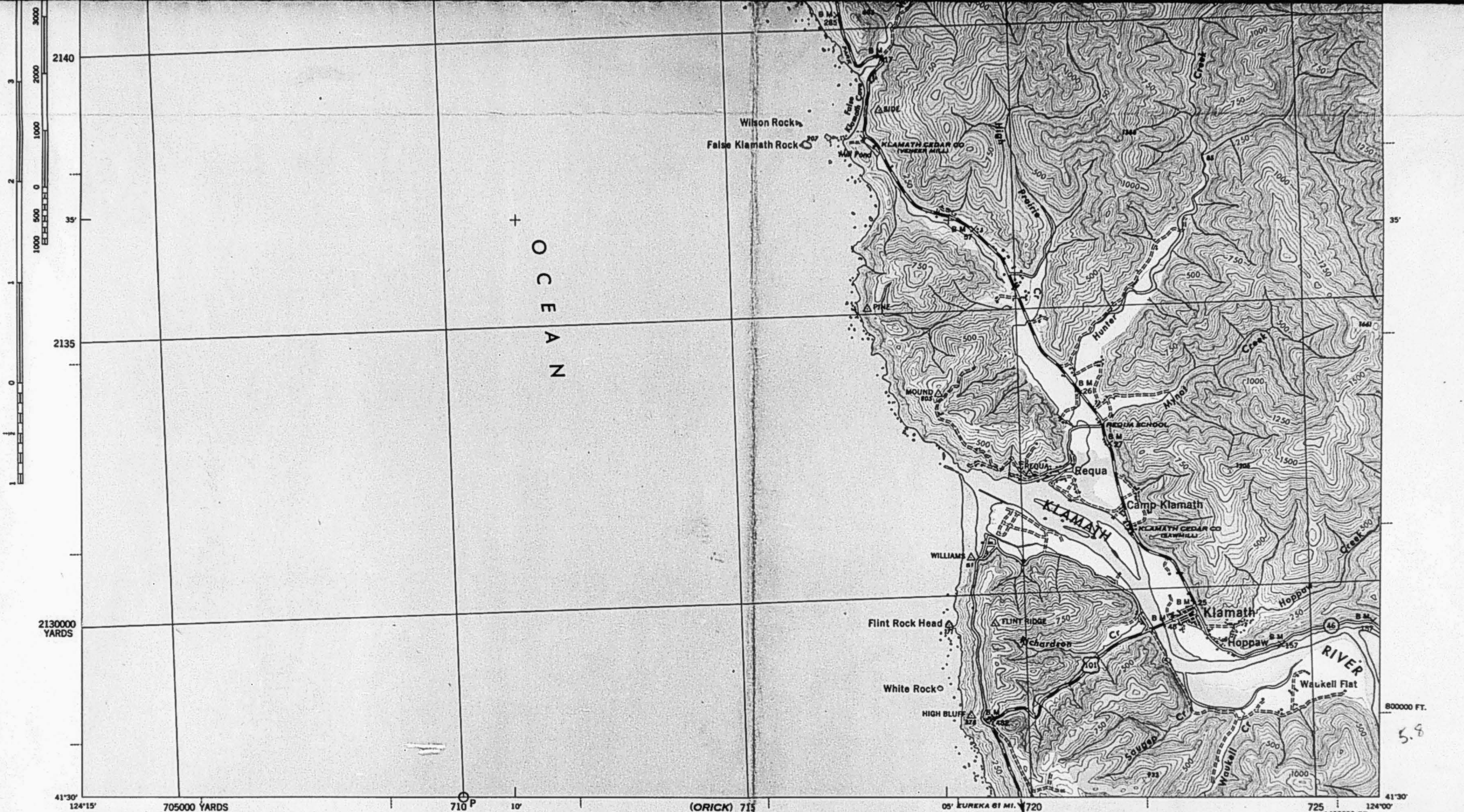
WAR DEPARTMENT  
CORPS OF ENGINEERS, U. S. ARMY

FIRST EDITION - 29E 1

CALIFORNIA  
REQUA QUADRANGLE  
15 MINUTE SERIES  
GRID ZONE "G"







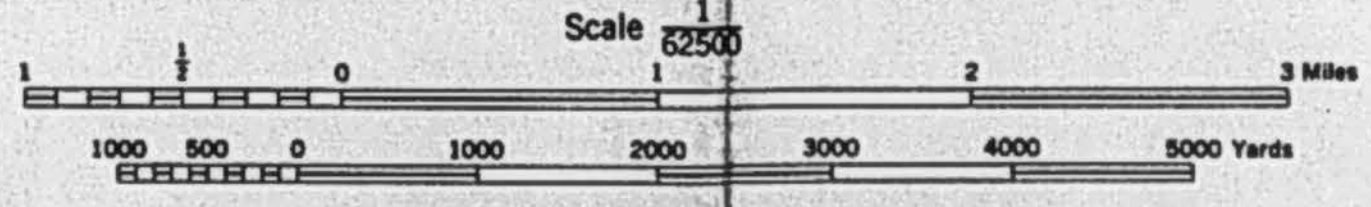
FIRST EDITION (29 E. 1) 1945  
Prepared by U. S. Department of Agriculture, Forest Service,  
under the direction of the Chief of Engineers, U. S. Army, 1943.  
Control by U. S. Coast and Geodetic Survey, U. S. Geological Survey,  
and Forest Service.  
Topography by Forest Service stereophotogrammetric methods (KEK plotter).  
Photography by Forest Service, 1942.  
Polyconic projection, 1927 North American datum.

**ROAD CLASSIFICATION**

Dependable hard surface, heavy-duty road.	Loose-surface graded, dry weather road.	U. S. Route 160
Secondary, hard surface, all weather road.	Dirt road.	State Route 30

More than two lanes indicated by note along road with tick at point of change. **3 LANE 1-2 LANE**

THIS MAP COMPLIES WITH THE NATIONAL STANDARD MAP ACCURACY REQUIREMENTS.



**CONTOUR INTERVAL 50 FEET**  
**DATUM IS MEAN SEA LEVEL (1929 ADJ.)**  
FIVE THOUSAND YARD GRID COMPUTED FROM "GRID SYSTEM FOR PROGRESSIVE MAPS  
IN THE U. S.", ZONE G, U. S. C. & G. S. SPECIAL PUBLICATION NO. 89  
TEN THOUSAND FOOT GRID BASED ON CALIFORNIA PLANE COORDINATE SYSTEM, ZONE 1  
THE LAST THREE DIGITS OF THE GRID NUMBERS ARE OMITTED  
NOTE: OFFICERS USING THIS MAP WILL MAKE NECESSARY CORRECTIONS AND ADJUSTMENTS WHICH COME  
TO THEIR ATTENTION AND WILL DIRECT TO "THE CHIEF OF ENGINEERS, WASHINGTON, D. C."

APPROXIMATE BEAR DECLINATION 1945  
ANNUAL MAGNETIC CHANGE 2" DECREASE  
USE DIAGRAM ONLY TO OBTAIN NUMERICAL VALUES. TO DETERMINE MAGNETIC  
NORTH LINE, CONNECT THE PIVOT POINT "P" ON THE SOUTH EDGE OF THE  
MAP WITH THE VALUE OF THE ANGLE BETWEEN GRID AND MAGNETIC NORTH,  
AS PLOTTED ON THE DEGREE SCALE AT THE NORTH EDGE OF THE MAP.

20TH ENGINEER REPRODUCTION PLANT, PORTLAND, OREGON  
ANS NO. 120330  
1945  
FOREST AND STATE PARK BOUNDARIES ARE  
PROJECTED FROM BEST AVAILABLE SOURCES

**REQUA, CALIF.**  
N4130-W12400/15



(POINT  
ST. GEORGE)

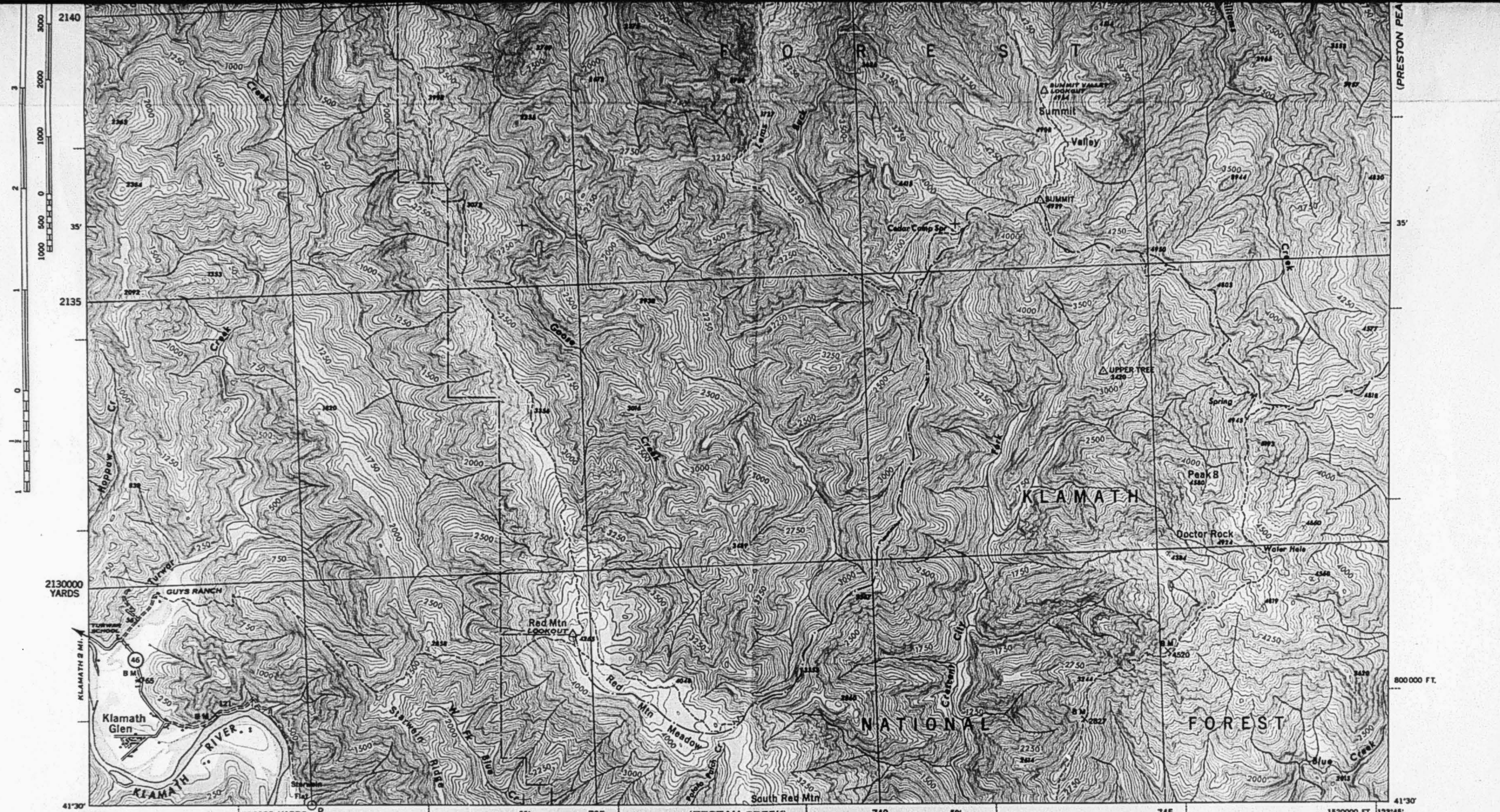
11460000 FT.

(GASQUET)

(PRESTON PEAK)  
1:125000







Prepared by U. S. Department of Agriculture, Forest Service, under the direction of the Chief of Engineers, U. S. Army, 1943. Control by U. S. Coast and Geodetic Survey, U. S. Geological Survey, and Forest Service. Topography by Forest Service stereophotogrammetric methods (KEK plotter). Photography by Forest Service, 1942. Polyconic projection, 1927 North American datum.

**ROAD CLASSIFICATION**

Dependable hard surface, heavy-duty road. Loose-surface graded, dry weather road. U. S. Route State Route Dirt road. More than two lanes indicated by note along road with tick of point of change. **2 LANE 1-4 LANE**

THIS MAP COMPLIES WITH THE NATIONAL STANDARD MAP ACCURACY REQUIREMENTS.

Scale 1:25,000

CONTOUR INTERVAL 50 FEET  
DATUM IS MEAN SEA LEVEL (1929 ADJ.)

FIVE THOUSAND YARD GRID COMPUTED FROM "GRID SYSTEM FOR PROGRESSIVE MAPS IN THE U. S." ZONE G, U. S. C. & G. S. SPECIAL PUBLICATION NO. 99  
TEN THOUSAND FOOT GRID BASED ON CALIFORNIA PLANE COORDINATE SYSTEM, ZONE 1

THE LAST THREE DIGITS OF THE GRID NUMBERS ARE OMITTED

NOTE: OFFICERS USING THIS MAP WILL MAKE NECESSARY CORRECTIONS AND ADJUSTMENTS WHEN COME TO THEIR ATTENTION AND SHALL DIRECT TO "THE CHIEF OF ENGINEERS, WASHINGTON, D. C."

APPROXIMATE MEAN DECLINATION 1945  
ANNUAL MAGNETIC CHANGE 2" DECREASE

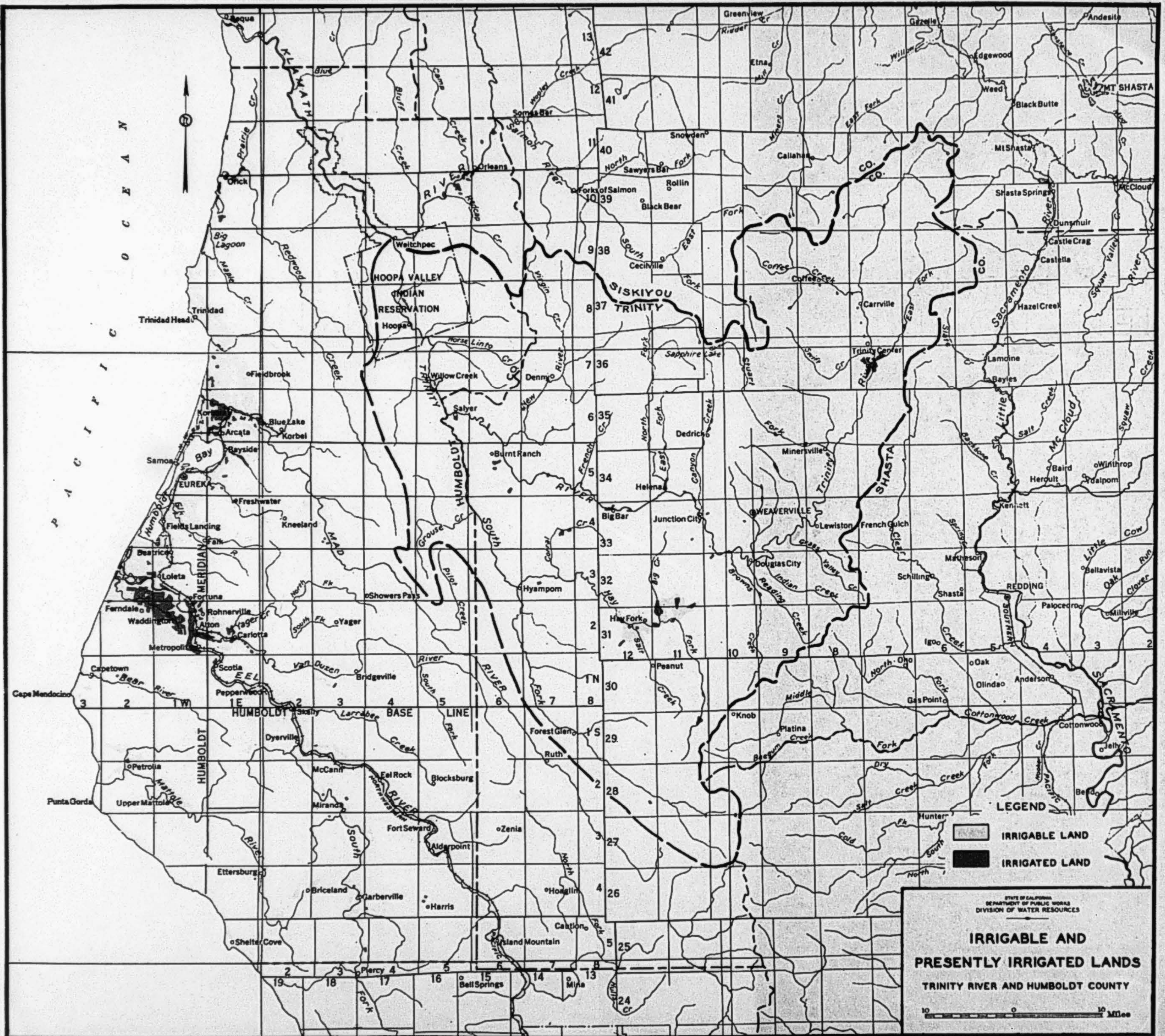
USE DIAGRAM ONLY TO OBTAIN NUMERICAL VALUES. TO DETERMINE MAGNETIC NORTH LINE, CONNECT THE PIVOT POINT "P" ON THE SOUTH EDGE OF THE MAP WITH THE VALUE OF THE ANGLE BETWEEN GRID AND MAGNETIC NORTH AS PLOTTED ON THE DEGREE SCALE AT THE NORTH EDGE OF THE MAP.

28TH ENGINEER REPRODUCTION PLANT PORTLAND, OREGON  
ANS NO. 120332  
1945

NATIONAL FOREST BOUNDARIES ARE APPROXIMATE.

**SHIP MOUNTAIN, CALIF.**  
N4130-W12345/15



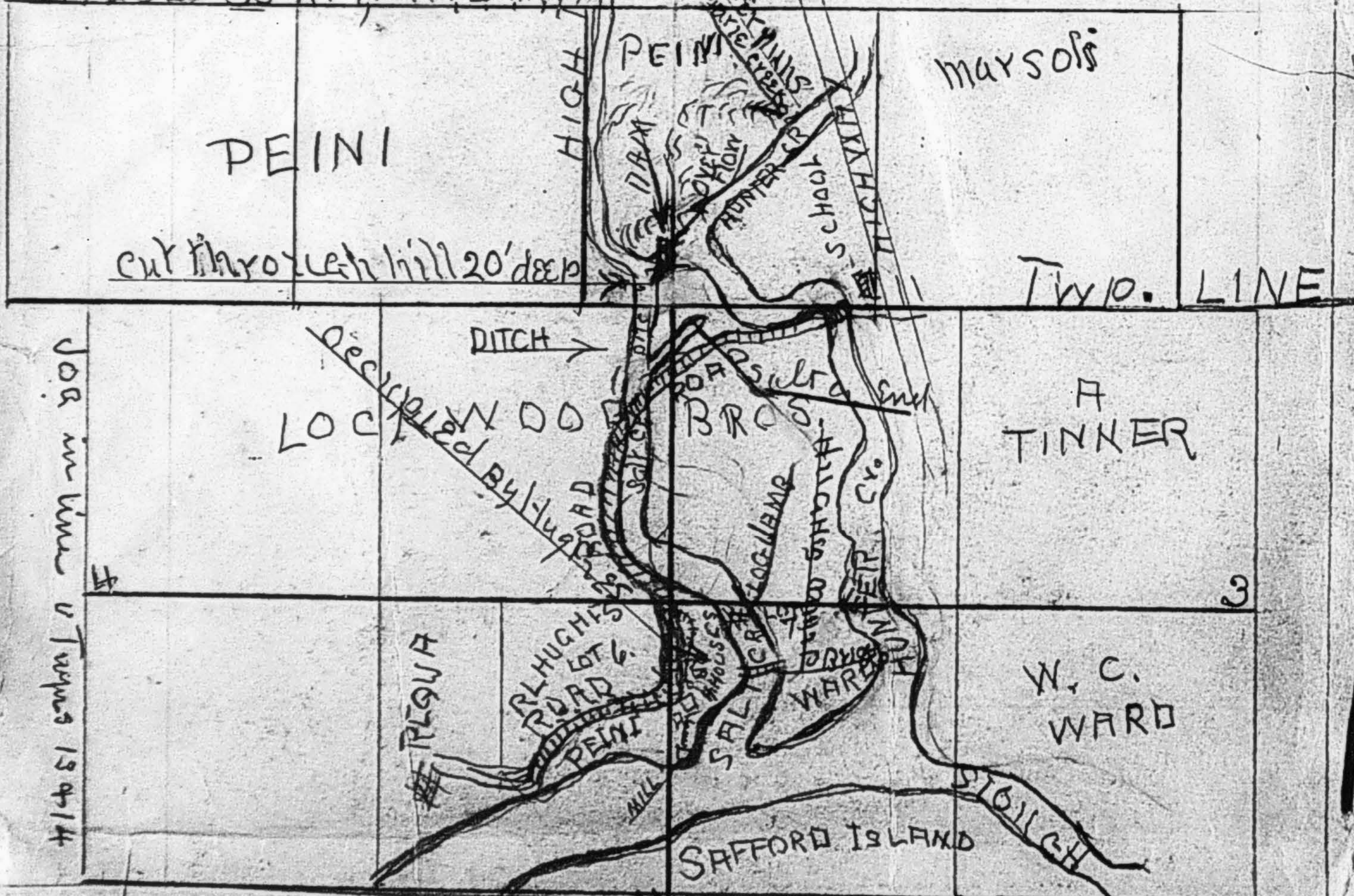




Mr Peini cut through prairie as shown below and diverted the water of High prairie creek into Salt creek also the flood water of Hunter creek passes through this ditch and makes salt creek a torrent during storms. It was formerly a slough that ended as shown below. This diversion was made without a permit from the water commission and will soon fill salt creek with gravel. Salt creek was ideal for a log pond with water from 6 to 16 feet deep. As it is now it would not serve to hold logs in winter and will soon be too shallow for that use. (at any time)

Hunter creek is the natural outlet of High Prairie. Dam shown in map was made to turn the flow of High Prairie or into Salt creek. The map shows log pond which came from the closing of the Peini ranch. The tortuous channel of Hunter is fast filling with gravel from above and any freshet may start dumping gravel into Salt creek.

S. 1/2 SEC 33 T. 14 N. R. 1 E. 11 M.



Center Section 4 T. 13 N. R. 1 E. 11 M.

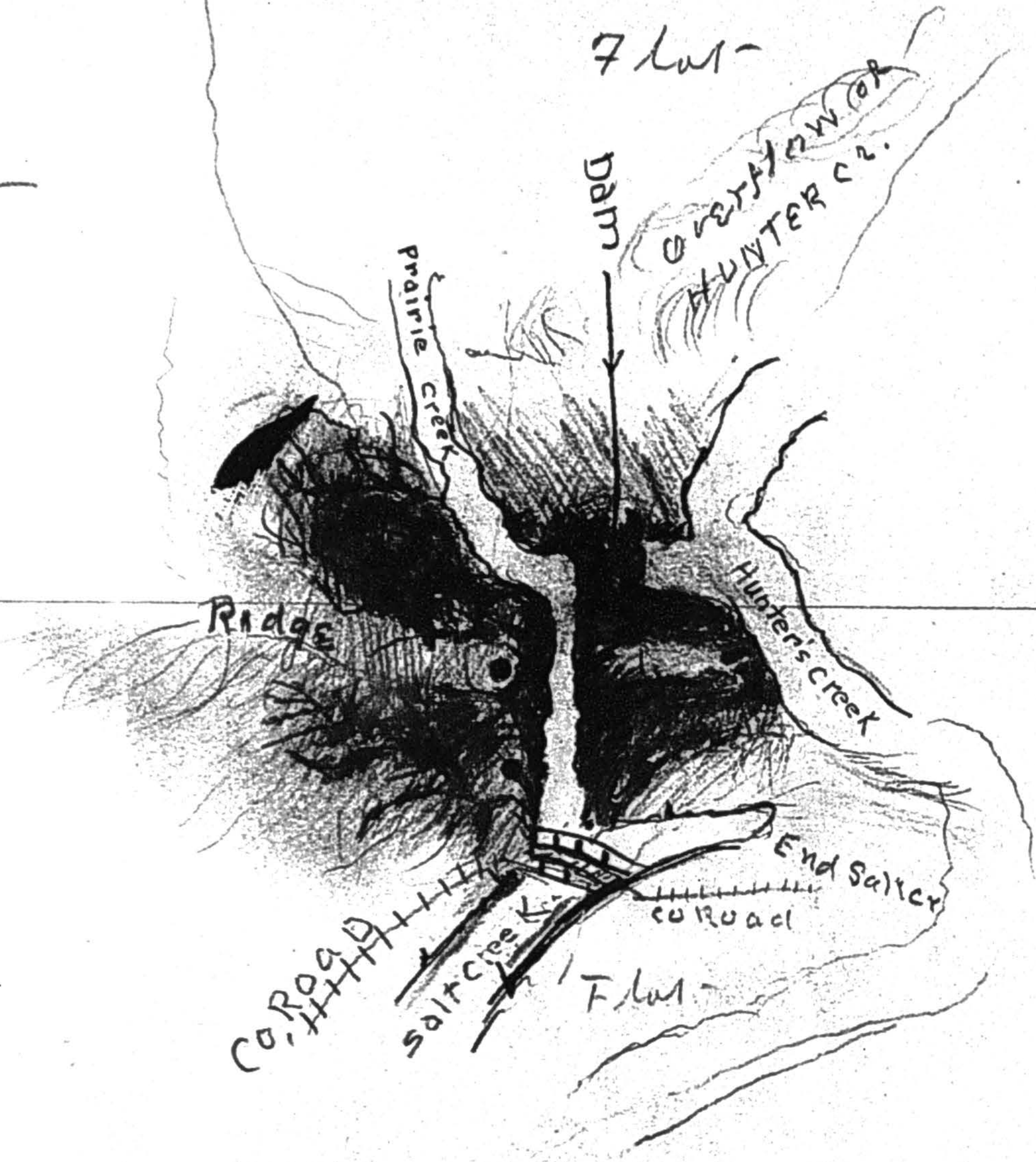
Job in line of Twp 13 4 14



Showing diversion of High prairie cr. into salt cr.  
also flood waters of Hunter cr. showing dam, and ditch  
the ditch goes through a cut 20' in depth

Mountain

Flat -



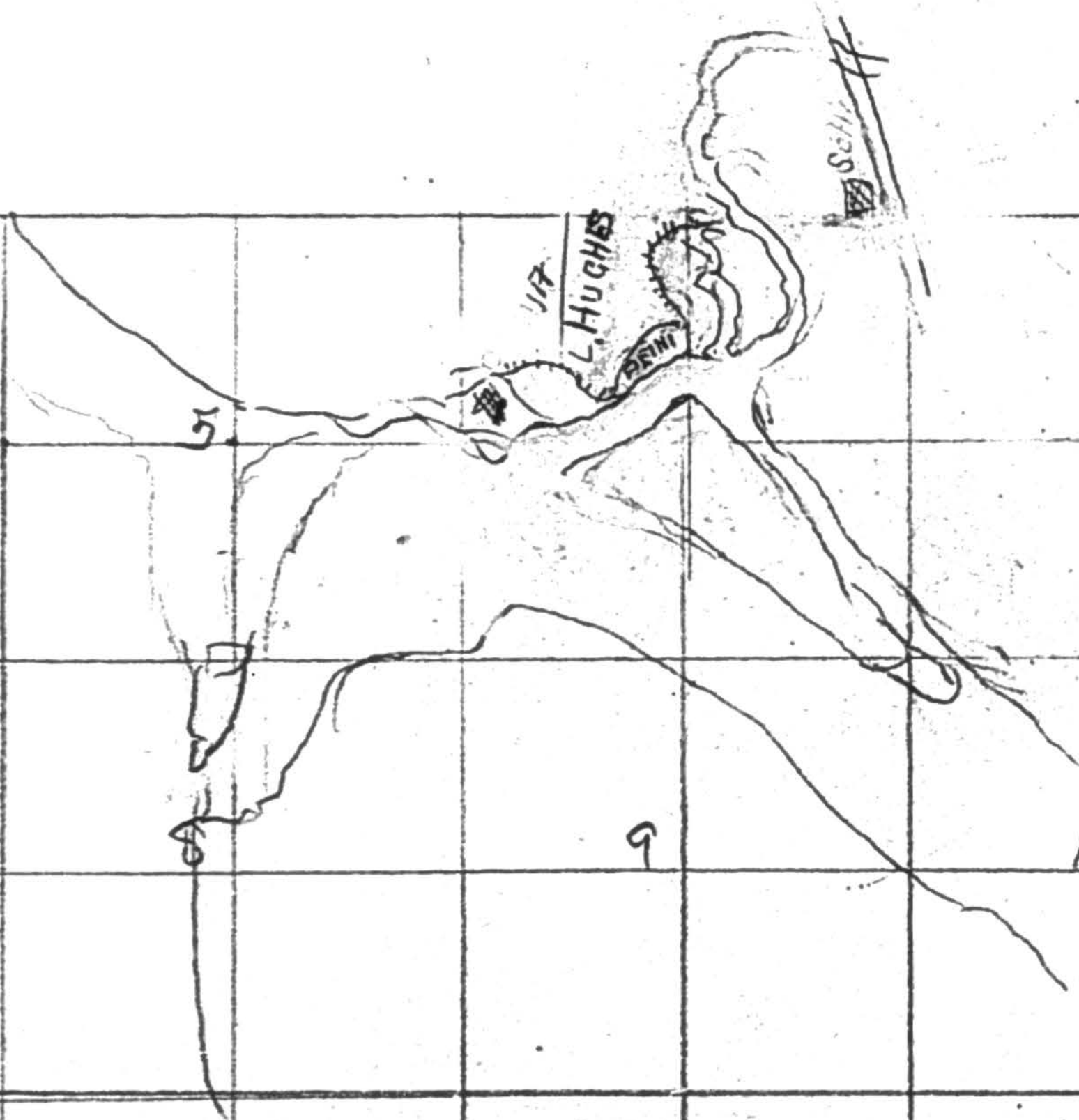
Hill

Flat -



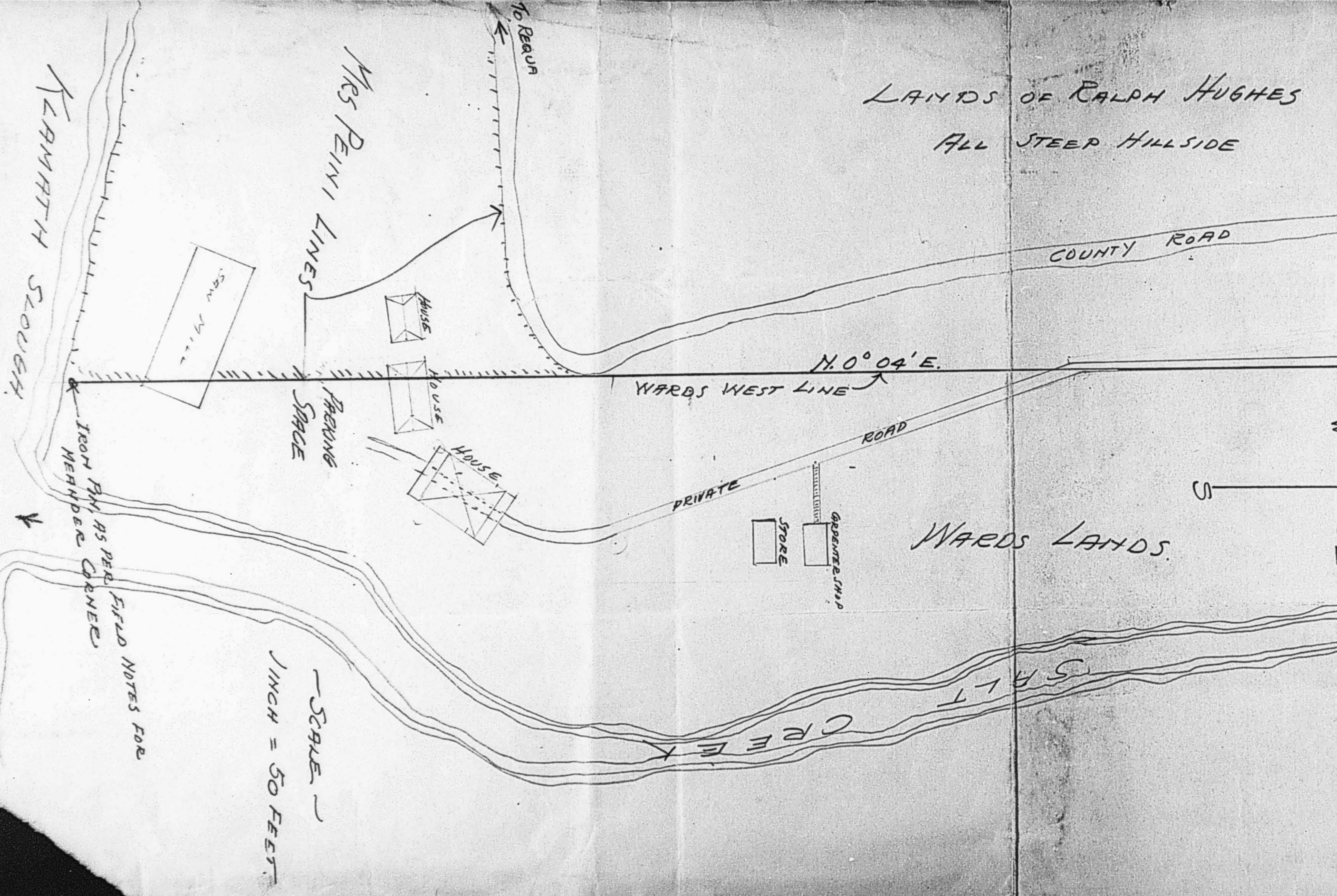
Sufford Island







LANDS OF RALPH HUGHES  
ALL STEEP HILLSIDE



N. 0° 04' E.  
WARDS WEST LINE

COUNTY ROAD

ROAD

PRIVATE

WARDS LANDS.

STORE  
CARPENTER SHOP

CREEK

Mrs. Perry Lines

HOUSE  
HOUSE  
HOUSE

PARKING SPACE

Saw Mill

KRAMATH SLOUGH

IRON PIN, AS PER FIELD NOTES FOR MEANDER CORNER

SCALE —  
1 INCH = 50 FEET



LANDS OF RALPH HUGHES

ALL STEEP HILLSIDE

COUNTY ROAD

ROAD

ENTRANCE GATE

SPRING

N. 0° 04' E.

DS WEST LINE

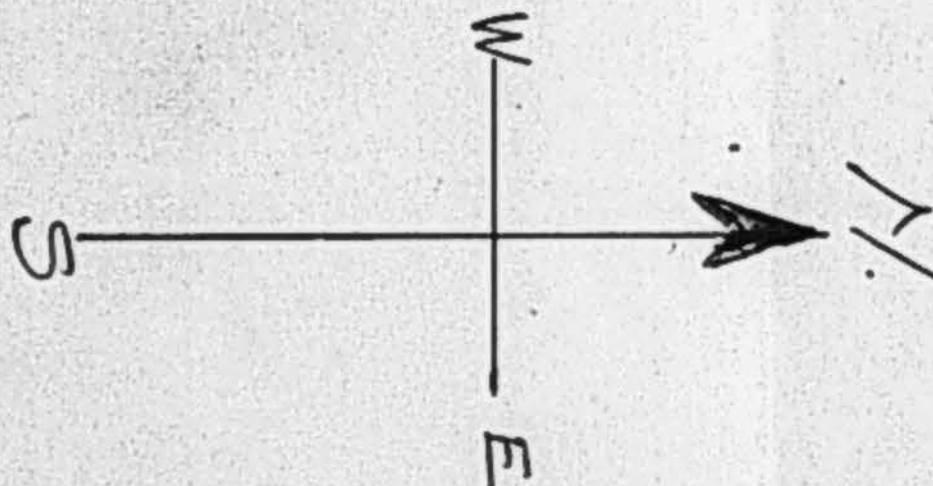
ROAD

PRIVATE

STORE

CARPENTER SHOP

WARDS LANDS.



STONE IN GROUND, MARKED  
AS PER FIELD NOTES.  
WITNESS TREES STANDING  
WARDS N.W. CORNER

LOCKWOODS SOUTH LINE  
WARDS NORTH LINE

SALT

CREE



WARD TIMBERLANDS: Del Monte County, California and Lake Alice,  
Vancouver Island, British Columbia

The following correspondence files, in entirety, were originally  
with this file:

HOWE, Warren A.

MALPAS, H.M.

POMEROY, H.J.

PUDER, Floyd

PURCELL, C.H.

QUINN, John J.

STANDISH AND HICKEY

WARD, Willis and Ward, Harold Lee

WITTER, Dean



**Ed Fletcher Papers**

**1870-1955**

**MSS.81**

**Box: 70 Folder: 17**

**Business Records - Other Fletcher Activities  
- Ward Lands, Northern California, 1930s**



**Copyright:** UC Regents

**Use:** This work is available from the UC San Diego Libraries. This digital copy of the work is intended to support research, teaching, and private study.

**Constraints:** This work is protected by the U.S. Copyright Law (Title 17, U.S.C.). Use of this work beyond that allowed by "fair use" requires written permission of the UC Regents. Permission may be obtained from the UC San Diego Libraries department having custody of the work (<http://libraries.ucsd.edu/collections/mscl/>). Responsibility for obtaining permissions and any use and distribution of this work rests exclusively with the user and not the UC San Diego Libraries.