

NATIONAL ARCHIVES & PUBLIC RECORDS SERVICES  
OF PAPUA NEW GUINEA

# **PATROL REPORTS**

DISTRICT: WEST SEPIK

STATION: VANIMO

VOLUME No: 18

ISBN: 9980-911 - 18 - 2

ACCESSION No: 496.

PERIOD: 1973 - 1974

Filed by/for the National Archives of Papua New Guinea,  
PORT MORESBY - 1995

Sole Custodian: National Archives of Papua New Guinea.

# Papua New Guinea Patrol Reports

Digitized version made available by



**Copyright:** Government of Papua New Guinea. This digital version made under a license granted by the National Archives and Public Records Services of Papua New Guinea.

**Use:** This digital copy of the work is intended to support research, teaching, and private study.

**Constraints:** This work is protected by the U.S. Copyright Law (Title 17, U.S.C.) and the laws of Papua New Guinea. Use of this work beyond that allowed by "fair use" requires written permission of the National Archives of Papua New Guinea. Responsibility for obtaining permissions and any use and distribution of this work rests exclusively with the user and not the UC San Diego Library.

**Note on digitized version:** A microfiche copy of these reports is held at the University of California, San Diego (Mandeville Special Collections Library, MSS 0215). The digitized version presented here reflects the quality and contents of the microfiche. Problems which have been identified include misfiled reports, out-of-order pages, illegible text; these problems have been rectified whenever possible. The original reports are in the National Archives of Papua New Guinea (Accession no. 496).



WEST SEPIK DISTRICT

PATROL REPORTS


1973 - 74

VANIMO

<u>REPORT NO.</u>	<u>OFFICER CONDUCTING PATROL</u>	<u>AREA PATROLLED</u>
1-73-74		
2-73-74		
3-73-74	P.J.K. BROADHURST	VANIMO EAST COAST C/D - jacket
4-73-74	M. POI	(NINGERA) VANIMO EAST COAST C/D -
5-73-74	M.W. SISSON	WEST COAST C/D - jacket
6-73-74	P. SIREH & M. POI	KLIMERI C/D - jacket

BEWANI

1-73-74	W.D. SWAN	BEWANI C/D - jacket
2-73-74	W.D. SWAN	IMBIO C/D
3-73-74	W.D. SWAN	KLIMERI C/D



## PATROL REPORT

Report number: **VANIMO No. 3 of 1973/74** Objects of patrol: **CENSUS & ROUTINE ADMIN**  
 District: **WEST SEPIK** Station: **VANIMO**  
 Patrol conducted by: **P.J.K. BROADHURST** Subdistrict: **VANIMO**  
 Area patrolled: **VANIMO EAST COAST** Designation: **ASSISTANT DISTRICT COMMISSIONER**  
 Duration of patrol: **20-8 to 31-8-73** Personnel accompanying: **1 member R.F.N.G.C**  
 Last D.D.A. patrol: **June 1973** Number of days: **12** **1 Medical Assistant**  
 Last O.L.G. patrol: **-** Total population of area: **1,373**  
 Map reference: **SA-54-10** Council area: **VANIMO**  
**R.A.S.O 1965** House of Assembly Electorate: **WEST SEPIK COAST**

The District Commissioner,

W.S.D. District,

VANIMO

In respect of this patrol, I attach

Field Officers Journal Folios To 11.04 (✓)  
 Patrol Instructions, (NA)  
 The Report and my comments, (✓)  
 Area study, (NA)  
 Updating of area study, (NA)  
 Situation Reports No's 1- (✓)  
 Patrol map, (NA)

*Claims for camp allowance.*  
*Copy of letter signed, due later.*

DATE: 2 / 10 1973 .

Assistant District Commissioner

The Secretary,  
 Department of the Administrator,  
 Division of District Administration,  
 KONEDOBUI, Papua New Guinea.

In respect of this patrol, I attach

Area study, ( )  
 Updating of area study, ( )  
 Situation Report No's. 1- ( )  
 ( )  
 ( )

District Headquarters assessment of

Above average

Patrol &amp; Report. ....

Average

Below average

Date: / / 19

District Commissioner



POPULATION

Date of Census	Village	TOTALS (Excluding Absentees)				ABSENTEES (Resident outside Electorate)				Grand Total
		CHILD (Under 15 yrs)		ADULT		CHILD (Under 15 yrs)		ADULT		
		M.	F.	M.	F.	M.	F.	M.	F.	
21.8.73	ORSI	21	12	27	32	-	-	4	-	96
23.8.73	FUARI	10	17	54	35	-	-	-	-	116
25.8.73	BOWAGE	65	79	80	100	1	4	11	2	342
25.8.73	PINO	30	26	37	40	-	-	3	-	136
25.8.73	IBI	18	36	42	35	-	-	5	-	136
25.8.73	TARIS	14	12	26	24	1	1	8	1	87
28.8.73	RAMO	27	21	35	40	1	2	5	2	133
30.8.73	NINGERA	59	55	69	68	3	-	3	1	258
4.9.73	WATERSTONE	13	22	15	19	-	-	-	-	69
				TOTAL						<u>1,373</u>

DEPA

THE  
RE:  
COND  
TO...

RE:  
COND  
TO...

... I ac

W.P.  
2/82

DEPARTMENT OF THE CHIEF MINISTER & DEVELOPMENT ADMINISTRATION

P.O. Box 2396  
KONEDOBU  
Papua New Guinea

Ref.: 67-16-6  
Date: 6/12/73

The District Commissioner  
West Sepik District  
P.O. Box 42  
VANIMO

RE: VANIMO PATROL NO. 3 OF 1973/74  
CONDUCTED BY MR. P.J.K. BROADHURST  
TO: CENSUS DIVISION.

... I acknowledge with thanks receipt of:-

- Situation Report Nos. 1 together with assessments. These have been distributed to appropriate Headquarters' Branches for information and any action required.
- ~~Area Study Amendments/Recompletion.~~

W.P. HYAN  
a/Secretary X



DDA 67.16.6.

①



West Sepik District,  
VANIMO.

Assistant District Commissioner,  
Sub-District Office,  
VANIMO.

15th November, 1973  
67-3-5  
J. Apini  
Associate D.C.

Vanimo Patrol No. 3 of  
1973-74  
2/10/73

VANIMO PATROL REPORT No. 3 of 1973-74

Thank you for your report on which the following comments are made :-

1. Whilst I consider this to be a growing concern of the people and the leaders of the East Coast area, the Council may be unfortunate in that it may be unable to meet all the demands and wishes of the people because of the unavailability of its own financial resources. However I agree with the remarks that the consequences of such public opinion could become quite drastic.
2. I would appreciate it if you could keep me informed of the progress made to open the old East Coast Road to NINGERA.
3. Copy of my comments on Situation Report are returned for your records.

*B. Bunting*  
B. BUNTING  
District Commissioner.

c.c. The Secretary,  
Department of the Chief Minister &  
Development Administration,  
KONEDOBU.

Two (2) copies of the relevant parts of the Patrol Report are forwarded for your information and records.

*B. Bunting*  
B. BUNTING  
District Commissioner.



## PATROL REPORT

Report number: **Vanimo 4 73/74.** Objects of patrol: **Road Survey.**  
District: **West Sepik** Station: **Vanimo.**  
Patrol conducted by: **M. Poi** Subdistrict: **Vanimo.**  
Area patrolled: **(Ningera) Vanimo East Coast** Designation: **Assistant Field Officer.**  
Duration of patrol: **10/9/73 to 26/9/73.** Personnel accompanying: **Nil.**  
Last D.D.A. patrol: **August 1973.** Number of days: **17 Days.**  
Last O.L.G. patrol: **—** Total population of area: **258.**  
Map reference: **Border Special Sheet(1)** Council area: **Vanimo.**  
**Scale: 1:100,000.** House of Assembly Electorate: **West Sepik Coastal.**


The District Commissioner,

**VANIMO.** District,

In respect of this patrol, I attach

Field Officers Journal Folios **9 To 13,** (✓)  
Patrol Instructions, **Subul** (✓)  
The Report and my comments, (✓)  
Area study, (NA)  
Updating of area study, (NA)  
Situation Reports No's 1— (✓)  
Patrol map, (✓)

DATE: **2/10/73.**

  
Assistant District Commissioner

The Secretary,  
Department of the Administrator,  
Division of District Administration,  
**KONEDOBU, Papua New Guinea.**

In respect of this patrol, I attach

Area study, ( )  
Updating of area study, ( )  
Situation Report No's. 1— (X)  
..... ( )  
..... ( )


District Headquarters assessment of  
Patrol & Report.....

Above average

Average

Below average

Date: **14/1/1974.**

  
District Commissioner

DEPARTMENT OF THE CHIEF MINISTER & DEVELOPMENT ADMINISTRATION

P.O. Box 2396  
KONEDOBU  
Papua New Guinea

Ref.: 67-35-1  
Date: 1st February, 1974.

The District Commissioner  
West New Guinea District.....  
P.O. Box 42.....  
VANIMO.....

RE:..... VANIMO..... PATROL NO. 4..... OF 1973/74.....  
CONDUCTED BY MR. N. RUI.....  
TO..... VANIMO EAST COAST..... CENSUS DIVISION(S).....

... I acknowledge with thanks receipt of:-

- Situation Report Nos. 1..... together with assessments. These have been distributed to appropriate Headquarters' Branches for information and any action required.
- Area Study amendments/recompilation.

*P. Bouraga*  
P. BOURAGA  
a/Secretary

West Sepik District,  
VANIMO.

Assistant District Commissioner,  
Sub-District Office,  
VANIMO.

14th January, 1974.  
67-3-6.  
P. J. Walsh,  
A.D.O.



VANIMO PATROL - NO. 4 - 1973/74.

- ... Receipt of the report for the abovementioned patrol is acknowledged.
- Mr. Poi as stated by yourself, has completed useful field work.

The claim for camping allowance has been funded.

*J. Apini*

J. Apini,  
s/District Commissioner,

c.c. Mr. M. Poe, A.F.O.  
VANIMO.

c.c. Secretary,  
Dept of C.M. & D.A.,  
KOROROBU.





67-3-6

2

DEPARTMENT OF THE CHIEF MINISTER AND DEVELOPMENT ADMINISTRATION  
Sub-District Office,  
P.O. Box 164,  
VANIMO.

TELEGRAMS:  
TELEPHONE:

PAPUA NEW GUINEA

The District Commissioner,  
Dept. of the Chief Minister  
Development Administration,  
District Office,  
VANIMO.



Date: 14th October, 1973  
P/R Vanimo 4 73/74  
Action Officer: F.J.K.B.  
A.D.C.

VANIMO PATROL REPORT No. 4 1973/74 - MOSES POI A.F.O.  
EAST COAST ROAD.

✓  
mover  
(C)

... Attached herewith please find two copies of the above patrol report together with a claim for camping allowance.

The patrol was of a routine nature undertaken to reestablish the alignment of the old Vanimo to Ningera coast road, and to relocate bridge sites across the two major rivers.

As regards the report I have no comments to add except that useful field work was undertaken by Mr. Poi.

It is hoped that the road alignment will be cleared by the end of November 1973. Application will be made for funds to construct the required bridges over the watabridge and Blackwater creeks.

From Ningera the road will be constructed through to Leitre and the required funds for this section are the subject of a R.I.P. submission for next financial year.

At this stage it is not intended to attempt to put a bridge across the Pual River and instead a barge of 5 ton capacity will be used. The proposals for such a barge and type of construction that will be required will be submitted through the Council to the Local Government Engineer. The construction of this barge and the application for funds will also be the subject of a R.I.P. grant.

802

F.J.K. BROADBURST  
Assistant District Commissioner.

## DEPARTMENT OF DISTRICT ADMINISTRATION

Name: Moss PoiStation: Vanimo

## FIELD OFFICER'S JOURNAL

Date

Para  
No.

Govt. Print.—1600/1,000 pads—6.73.

26-5-78 87

Wednesday

Departed camp at 08.30  
 With my patrol gear Arrived Walestone  
 at 9.45 then waited for transport  
 0-10 picked up by Sub-District office  
 car then drove to the town.

End of Patrol

Total Field Days  
 recorded this Folio =

To be made out in Triplicate.  
 ORIG.: D.D.C. and A.D.C. to forward to D.C.  
 DUP.: Other officers to A.D.C.  
 TRIP: Officer's file.

## DEPARTMENT OF DISTRICT ADMINISTRATION

Name Mons ToStation Vanuana

## FIELD OFFICER'S JOURNAL

Date	Para No.	
21-9-73	82	Friday Left camp at 0800 hrs with the Forestry Officer. Went around the boundary of this block. We then cut a line from the Forestry boundary to the creek where the old boundary was before.
22-9-73	83	Saturday. Observed.
23-9-73	84	Sunday. Observed.
24-9-73	85	Monday. Continued survey of the road from the creek following compass bearing to the Agricultural Station. Went through Forestry block (Eastern side). Finished work at 16.30 then went back to the camp. Sept work done
25-9-73	86	Tuesday. Continued survey of the road following compass bearing. Crossed a barret and a small creek. Came out through the southern side of Vocational school boundary and joined it up to the main road leading to Agricultural Station and to Water works. The alignment followed and cut from Mungwa to the main road looks fairly flat and dry. Finished work then went to the camp.

Total Field Days recorded this Folio

413 PD

To be made out in Triplicate.  
ORIG.: D.D.C. and A.D.C. to forward to D.C.  
DUP.: Other officers to A.D.C.  
TRIP: Officer's file.



## DEPARTMENT OF DISTRICT ADMINISTRATION

Name. Mose PoyStation. Vainias

## FIELD OFFICER'S JOURNAL

Date	Para No.	Govt. Print.—1600/1,000 parts.—6.72.
18-9-73	79	<p>Tuesday.</p> <p>At 08.00 hrs continued survey of the road. Finished work at 18.30 then set up camp near Wawa bus (creek).</p> <p>Slept Wawa bus (creek).</p>
19-9-73	80	<p>Wednesday.</p> <p>At 08.00 hrs continued survey of the road. Arrived at the creek then creek for the bridge site. Couldn't find a good spot so decided to follow where the old bridge was built before. Finished work at 12.00 then came to Vainias and had a talk with the A.D.C. about the forestry block when I decided to put the track through. Went back to the camp.</p> <p>Slept Wawa bus (creek).</p>
20-9-73	81	<p>Thursday.</p> <p>Left camp at 08.00 hrs. Arrived Waterystone and waited for the Forestry Officer. Went to the Agricultural Station and had a look at some of the corners of the forestry station boundary. 15.45</p> <p>Went back to the camp.</p> <p>Slept Wawa bus</p>

Total Field Days recorded this Folio

-633 P.M.

To be made out in Triplicate.

ORIG.: D.D.C. and A.D.C. to forward to D.C.

DEP.: Other officers to A.D.C.

TRIP: Officer's file.



Name Maes P. B. DEPARTMENT OF DISTRICT ADMINISTRATIONStation Vamimo

## FIELD OFFICER'S JOURNAL

Date	Para No.	
13-9-73	74	Thursday. at 08.00 hrs continued survey of the road following the old road alignment which is fairly flat. Finished work 16.00 hrs then went back to the camp. Slept blackwater creek.
14-9-73	75	Friday. Departed camp at 08.00 hrs arrived waterstone at 0.900 hrs walk to the town. After lunch discussed with the A.D.C. about the alignment of the road and the river crossing.
15-9-73	76	Saturday National Day (observed).
16-9-73	77	Sunday observed.
17-9-73	78	Monday. Departed waterstone at 0.10.00 hrs for the camp. Arrived black water creek then continued survey of the road following the old road. Finished work at 16.00 hrs then went back to the camp. Slept Blackwater creek.

Total Field Days  
recorded this Folio

FD 3. PB 4

To be made up in Triplicate.

ORIG: D.D.C. and A.D.C. to forward to D.C.

DUP: Other officers to A.D.C.

TRIP: Officer's file.

## DEPARTMENT OF DISTRICT ADMINISTRATION

Name Moses ToiStation Vanni

## FIELD OFFICER'S JOURNAL

Date Para  
No.

Govt. Print.—1500/1,000 pads.—6.72.

10-9-73 71

Monday

Departed Watonsone at 12.00 hrs by foot for Ningera to locate old road alignment. Arrived Ningera at 14.15 hrs. Rested for an hour then went to the village and arrange for 7 labourers.

Slept Ningera.

11-9-73 72

Tuesday

at 08.15 hrs commenced survey of the road from Ningera village following the old road alignment. Reached Blackwater creek then paddled up the creek to locate the bridge crossing. Found suitable crossing site then followed compass bearings cutting a new line to the old road alignment. We just began finished work at 16.00 hrs.

Slept Blackwater creek

12-9-73 73

Wednesday

at 08.00 hrs continued survey of the road. Followed compass bearings from the other side of the creek cutting new line towards the coast and joined up with the old road alignment. Finished work at 16.20.

over night Blackwater

Total Field Days  
recorded this Folio

82. PD 1

To be made out in Triplicate.

ORIG: D.D.C. and A.D.C. to forward to D.C.

DU P.: Other officers to A.D.C.

TRIP: Officer's file.

## PATROL REPORT

Report number: 5	Objects of patrol: Revise Census, Timber Lease
District: West Sepik	Station: Vanimo
Patrol conducted by: N.W. Eison	Subdistrict: Vanimo
Area patrolled: West Coast Census Division	Designation: Assist. Patrol Officer
Duration of patrol: 6/11/73 - 15/11/73	Personnel accompanying:
Last D.D.A. patrol:	Number of days: 10
Last O.L.G. patrol:	Total population of area: 1,875
Map reference: Border Special, Sheet 1	Council area: Vanimo Local Government
	House of Assembly Electorate: West Sepik Coastal

The District Commissioner,  
West Sepik District,  
Vanimo

In respect of this patrol, I attach

Field Officers Journal Folios To	( x )
Patrol Instructions,	( x )
The Report and my comments,	( x )
Area study,	( )
Updating of area study,	( )
Situation Reports No's 1--	( )
Patrol map,	( )

DATE 28 / 11 / 1973.

*R.R. Woods.*  
Assistant District Commissioner

The Secretary,  
Department of the Administrator,  
Division of District Administration,  
KONEDOBU, Papua New Guinea.

In respect of this patrol, I attach

Area study,	( )
Updating of area study,	( )
Situation Report No's. 1--	( )
.....	( )
District Headquarters assessment of Patrol & Report.....	Above average Average Below average

Date: / / 19

District Commissioner

POPULATION

Date of Census	Village	TOTALS (Excluding Absentees)				ABSENTEES (Resident outside Electorate)				Grand Total
		CHILD (Under 15 yrs)		ADULT		CHILD (Under 15 yrs)		ADULT		
		M.	F.	M.	F.	M.	F.	M.	F.	
7/11/73	WBFUNG	58	65	47	81	15	16	41	17	340
8/11/73	MUGU	24	28	21	33	6	8	9	2	131
9/11/73	YAKG	48	41	46	46	9	2	17	4	213
12/11/73	SARIHO	111	88	101	133	22	17	45	17	534
14/11/73	VANIHO	112	133	112	150	31	18	77	24	657
	<u>TOTALS:</u>	353	355	327	443	83	61	189	64	1,875

DEPARTMENT OF THE CHIEF MINISTER & DEVELOPMENT ADMINISTRATION

P.O. Box 2396  
KONEDOBU  
Papua New Guinea

Ref.: 67-35-1  
Date: 31st January 1974

The District Commissioner  
West Sepik District.....  
P.O. Box 42.....  
VANIMO.....

RE:.....VANIMO.....PATROL NO.....S.....OF 1973/74  
CONDUCTED BY MR. M.W. SISSON.....  
TO.....WEST COAST.....CENSUS DIVISION(SIX)

I acknowledge with thanks receipt of Patrol Report Jacket and  
Patrol Report.

*P. Bouraga*  
P. BOURAGA  
a/Secretary

DDA 67. 16. 24.

①



District Office,  
P.O. Box 42,  
VANIMO, W.S.D.

The Assistant District Commissioner,  
Sub-District Office,  
VANIMO, W.S.D.

14th January, 1974.  
67-3-6

P.J. Walsh  
A.D.O.

67-1-3  
8/11/1973.

VANIMO PATROL NO. 5 - 1973/74.

1. Receipt of the report for the abovementioned patrol is acknowledged.
2. The claim for camping allowance has been funded.
3. It is unfortunate that Mr. Sisson did not put more thought into the compilation of his report. All matters concerned with the Timber Lease are of importance to the people of this Administrative area.

In future, all patrols should be publicised through Radio vewak to ensure good attendance at meetings.

*J Apini*  
J. APINI.  
A/DISTRICT COMMISSIONER.

c.c. Secretary, C.M. & D., KONEBOBU. ←

c.c. Mr. Sisson,  
A.F.O.,  
VANIMO.

# PATROL REPORT

Report number: 5  
District: West Sepik  
Patrol conducted by: H.W. Sisson  
Area patrolled: West Coast Census Division  
Duration of patrol: 6/11/73 - 15/11/73  
Last D.D.A. patrol:  
Last O.L.G. patrol:  
Map reference: Border Special, Sheet 1

Objects of patrol: Revise Census. Timber Lease.  
Station: Vanimo.  
Subdistrict: Vanimo.  
Designation: Assist. Patrol Officer.  
Personnel accompanying:  
Number of days: 10  
Total population of area: 1,875  
Council area: Vanimo Local Government.  
House of Assembly Electorate: West Sepik Constal.

The District Commissioner,  
West Sepik District,  
Vanimo

In respect of this patrol, I attach

Field Officers Journal Folios To	( x )
Patrol Instructions,	( x )
The Report and my comments,	( x )
Area study,	( )
Updating of area study,	( )
Situation Reports No's 1-	( )
Patrol map,	( )

DATE: 28/11 1973.

*D.R. Woods*

Assistant District Commissioner

The Secretary,  
Department of the Administrator,  
Division of District Administration,  
KONEDOBU, Papua New Guinea.

In respect of this patrol, I attach

Area study,	( )
Updating of area study,	( )
Situation Report No's. 1-	( )
.....	( )
.....	( )

District Headquarters assessment of  
Patrol & Report.....

Above average  
Average

Below average

*J. Alpin*  
District Commissioner

Date: 14/1/74



POPULATION

Govt. Print.—1946/20,000.—5.72.

Date of Census	Village	TOTALS (Excluding Absentees)				ABSENTEES (Resident outside Electorate)				Grand Total
		CHILD (Under 15 yrs)		ADULT		CHILD (Under 15 yrs)		ADULT		
		M.	F.	M.	F.	M.	F.	M.	F.	
7/11/73	WUTUNG	58	65	47	81	15	16	41	17	340
8/11/73	MUSU	24	28	21	33	6	8	9	2	131
9/11/73	YAKO	48	41	46	46	9	2	17	4	213
12/11/73	WARIMO	111	88	101	133	22	17	43	17	534
14/11/73	VANIHO	112	133	112	150	31	18	77	24	657
	<u>TOTALS:</u>	353	355	327	443	83	61	189	64	1,875

# PATROL REPORT

67-3-6

Report number: 6 of 1973/74  
 District: West Sepik  
 Patrol conducted by: P. Sireh & M. Poi  
 Area patrolled: Klimeri Census Division  
 Duration of patrol: 27/11 to 7/12/73  
 Last D.D.A. patrol:  
 Last O.L.C. patrol:  
 Map reference: See Attached

Objects of patrol: Osol - Osima Road Survey  
 Station: Vanimo  
 Sub-district: Vanimo  
 Designation: Patrol Officer & A.F.O.  
 Personnel accompanying:  
 Number of days: 10 Days  
 Total population of area:  
 Council area: Pagei Council  
 House of Assembly Electorate: Bewani

The District Commissioner,  
 West Sepik District,

CHIEF MINISTER  
 AND DEVELOPMENT ADMINISTRATION  
 -4 JAN 1974  
 DISTRICT OFFICE  
 VANIMO  
 WEST SEPIK DISTRICT

- In respect of this patrol, I attach
- Field Officers Journal Folios To
  - Patrol Instructions,
  - The Report and my comments,
  - Area study,
  - Updating of area study,
  - Situation Reports No's 1-
  - Patrol map,

DATE: 31/12/1973.

*A.R. Mbo*  
 Assistant District Commissioner

The Secretary,  
 Department of the Administrator,  
 Division of District Administration,  
 KONEDOBUI, Papua New Guinea.

- In respect of this patrol, I attach
- Area study,
  - Updating of area study,
  - Situation Report No's. 1-
  - 
  -

District Headquarters assessment of  
 Patrol & Report:  Above average  
 Average  
 Below average

Date: 14/1/1973

*J. J. J. J.*  
 District Commissioner

DEPARTMENT OF THE CHIEF MINISTER & DEVELOPMENT ADMINISTRATION

P.O. Box 2396  
KONEDOBU  
Papua New Guinea

Ref.: 67-3-6  
Date: 28th January 1974

The District Commissioner  
P.O. Box 42.....  
West Sepik District.....  
VANIMO.....

RE:..... VANIMO..... PATROL NO..... 6..... OF 1973/74  
CONDUCTED BY MR..... P. SIRPU & M. POI.....  
TO..... KIMBERT..... CENSUS DIVISION(S).....

I acknowledge with thanks receipt of Patrol Report Jacket, &  
Patrol Report.

*P. Bouraga*  
P. BOURAGA  
a/Secretary



West Sepik District,  
VANIMO.

Assistant District Commissioner,  
VANIMO.  
West Sepik District.

14th January, 1974.  
67-3-6  
P. J. Walsh,  
A.D.O.

VANIMO. PATROL NO. 6 - 1973/74.

... Receipt of the report for the above-mentioned patrol is acknowledged.

Your comments are adequate, as stated Mr. Sireh should take more care in the typing of reports.

The claim for Camping allowance has been funded.

*J Apini*  
J. Apini,  
a/District Commissioner.

c.c. Secretary,  
Department of C.M. & D.A.  
KONEDOBU. ←

c.c. Mr. P. Sireh,  
Patrol Officer,  
Sub-District Officer,  
VANIMO.



①

DEPARTMENT OF THE CHIEF MINISTER AND DEVELOPMENT ADMINISTRATION

TELEGRAMS:  
TELEPHONE:

Sub-District Office,  
P.O. Box 164,  
VANIMO,

PAPUA NEW GUINEA

Mr. P. Sireh & Mr. M. Poi,  
Patrol Officer & A.F.O.,  
Sub-District Office,  
VANIMO.

Date: 27th November, 1973

Our Reference: 67-1-3

Action Officer: A.R. Woods

Designation: A.D.O.

Your Reference:

Date:

VANIMO PATROL No. 6 - OSOL TO OSSIMA ROAD SURVEY.

Please be prepared to depart this station to-days date and conduct a survey for the road alignment from Osol to Ossima. Please bear in mind previous survey requests regarding gradients.

Mr. M. Poi is to accompany you and actually survey the alignment.

You are required to remain on patrol until 7th December 1973.

When making the alignment please leave sufficient marking of your traverse so that road clearing can be done in the near future.

Obtain an advance from the Finance Officer for your patrol and acquit same on your return.

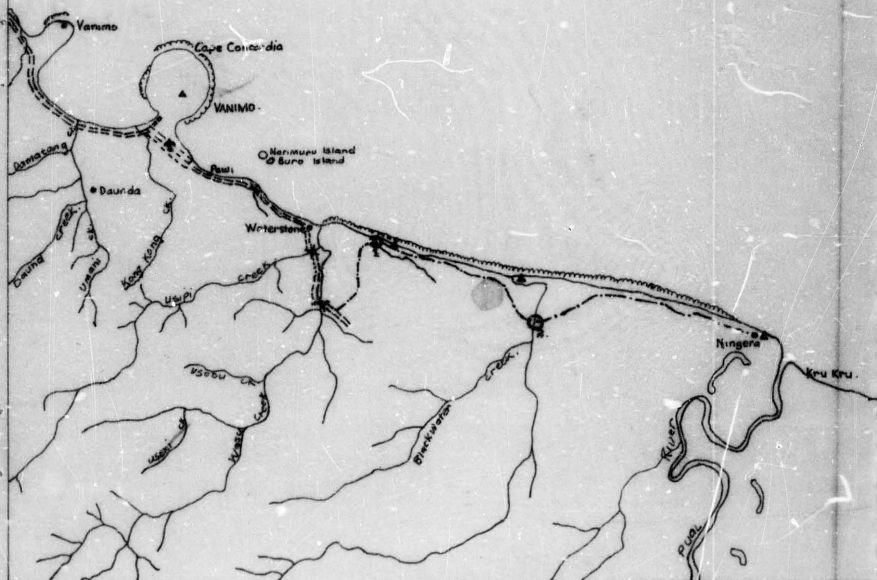
I wish you well on your patrol.

*A.R. Woods*

A.R. WOODS  
Assistant District Commissioner.

P A C I F I C

O C E A



**LEGEND**

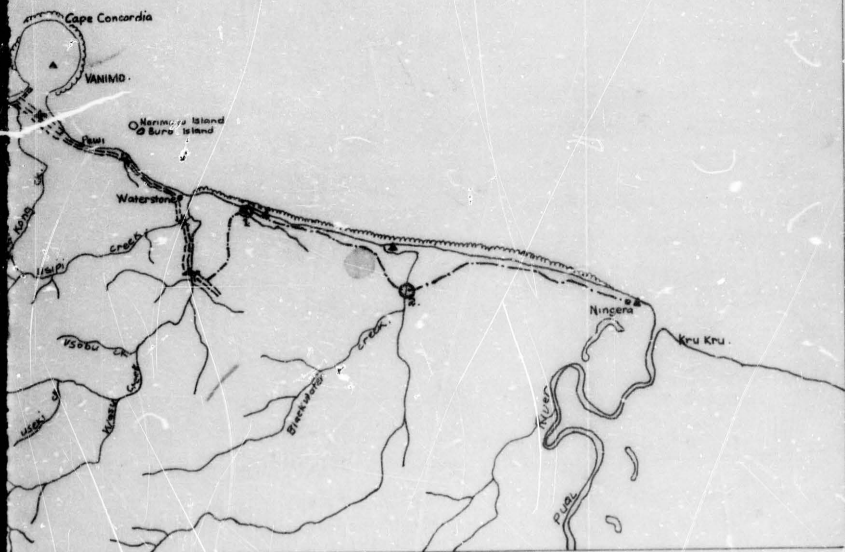
- Village
- ▲ Camp Site
- - - - - Alignment Pegged
- ===== Existing Road
- Bridge Site

Scale: 1:100.00



P A C I F I C

O C E A N



**LEGEND**

- Village
- ▲ Camp Site
- Alignment Pegged
- - - - Existing Road
- Bridge site

Scale: 1:100,000