

NATIONAL ARCHIVES & PUBLIC RECORDS SERVICES
OF PAPUA NEW GUINEA

PATROL REPORTS

DISTRICT: GULF

STATION: BEARA

VOLUME No: 8

ACCESSION No: 496.

1959 - 1960

Filmed by/for the National Archives of Papua New Guinea,
PORT MORESBY - 1989.

Sole Custodian: National Archives of Papua New Guinea.

Papua New Guinea Patrol Reports

Digitized version made available by



Copyright: Government of Papua New Guinea. This digital version made under a license granted by the National Archives and Public Records Services of Papua New Guinea.

Use: This digital copy of the work is intended to support research, teaching, and private study.

Constraints: This work is protected by the U.S. Copyright Law (Title 17, U.S.C.) and the laws of Papua New Guinea. Use of this work beyond that allowed by "fair use" requires written permission of the National Archives of Papua New Guinea. Responsibility for obtaining permissions and any use and distribution of this work rests exclusively with the user and not the UC San Diego Library.

Note on digitized version: A microfiche copy of these reports is held at the University of California, San Diego (Mandeville Special Collections Library, MSS 0215). The digitized version presented here reflects the quality and contents of the microfiche. Problems which have been identified include misfiled reports, out-of-order pages, illegible text; these problems have been rectified whenever possible. The original reports are in the National Archives of Papua New Guinea (Accession no. 496).

GULF DISTRICT PATROL REPORTS

1959/60

BEARA & IHU

| <u>Report No.</u> | <u>Officer Conducting Patrol</u> | <u>Area Patrolled</u> |
|-------------------|--------------------------------------|--|
| <u>BEARA</u> | | |
| 1 - 59/60 | M.G.Atyeo | Kaimare Census Division |
| 2 - 59/60 | M.G.Atyeo | Koriki Census Division |
| 3 - 59/60 | M.G.Atyeo | Baimutu Census Division |
| 4 - 59/60 | M.G.Atyeo | Baroi Census Division |
| 5 - 59/60 | M.G.Atyeo | Iari and Mappua Census Divisions and Five Koriki Villages |
| 6 - 59/60 | M.G.Atyeo | Koriki Census Division |
| <u>IHU</u> | | |
| 3 - 59/60 | J.P.Fowke | Upper Vailala |

D.N.A.



TERRITORY OF PAPUA AND NEW GUINEA

PATROL REPORT

District of.....**GULF**..... Report No. **BEARA PATROL NO 1 of 59/60**

Patrol Conducted by.....**M.G. ATYEO CPO**.....

Area Patrolled.....**KAIMARE CENSUS DIVISION**.....

Patrol Accompanied by Europeans.....**NIL**.....

Natives.....**1 MEMBER R.P. & N.G.C.**

Duration—From..4../12../1959..to..11../12../1959....

Number of Days.....**8**.....

Did Medical Assistant Accompany?.....**NO**.....

Last Patrol to Area by—District Services.....~~MAY~~**AUGUST**/19**57**.....

Medical /...../19.....

Map Reference.....**S.P.C SURVEYORS FIELD MAP**.....

Objects of Patrol.....**1/ REVISION OF CENSUS.**
2/ ROUTINE ADMINISTRATION.
3/ COMPILATION OF TAX-CENSUS REGISTER.

DIRECTOR OF DISTRICT SERVICES
AND NATIVE AFFAIRS,
PORT MORESBY.

Forwarded, please.

/ /19

.....
District Commissioner

Amount Paid for War Damage Compensation £.....
Amount Paid from D.N.E. Trust Fund £.....
Amount Paid from P.E.D.P. Trust Fund £.....



67-2-9

24th March, 1960.

District Officer,
Gulf District,
KEREMA.

BEARA PATROL NO. 1/59-60.

I have contacted the Chief of Division, Agricultural Extension, and he informs me that he has every intention of posting another Agricultural Officer to your District if staff is available. His work there and internal posting will be a matter for the District Agricultural Officer. The Minister has authorized the appointment of three more qualified men and it is hoped that they arrive in the near future. You should liaise with Mr. Ryan concerning the investigating of the potential of the BEARA Sub-District, if and when he gets the promised assistance.

Although, it is not necessary that an Officer be able to express himself expertly to be efficient, it certainly helps his career. I would advise Mr. Atyee to study English Expression which is certainly not his forte at this time.

Despite the adverse environment, mortality ratio over the area patrolled appears to be fairly reasonable under the circumstances, although the lack of deaths under one year of age over a period of two and a half years seems rather suspicious.

A map of the area patrolled should be submitted with each report.

(T.G. Atchison)
Acting Director



TERRITORY OF PAPUA AND NEW GUINEA

67-2-9:✓



In Reply
Please Quote

No. 67-2-3

AKJ/LM

District Headquarters,
Gulf District,
KIREMA.

2nd February, 1960.

The Director,
Department of Native Affairs,
KONEDOBU.

BEARA PATROL No. 1/59-60

Please find enclosed the report of the above patrol of the Kaimare by M.G. Atyeo.

NATIVE AFFAIRS

It does appear that Administration popularity in the Beara area has never recovered since Tommy KABU's cult activities had to be suppressed. There is a real need for regular patrolling and practical assistance to win confidence and every effort will be made to keep staff up to this.

The patrolling officer could hardly expect kindness but should set out to win affection by displaying kindness and friendliness himself, even if rewards are small.

AGRICULTURAL DEVELOPMENT

It is true that it is extremely difficult to make a community of subsistence economy carry out work beyond this but positive results do breach the wall of reserve, and it is a matter of finding the surest way.

The absolute essential for agricultural development of the Beara Sub-district is for an Agricultural Officer to be posted there for the following reasons:-

1. There are very large areas of good agricultural land but only the vaguest information is available of the area's overall potentiality. High rainfall also creates special problems.
2. The people are markedly not agriculturalists. Therefore an officer must give closest supervision to any agricultural venture.

Would it be possible for you to make representations for the posting of an Agricultural Officer to Beara, please?. Single accomodation will be available shortly.

The area is rather depressing and the report reflects this; nevertheless it is a challenge and this officer is facing up well to it; but he must set his work standards higher, for such spelling mistakes as 'seperated, pidgeons, advise (n), apparantly, bananas' and grammatical errors such as "There has been fifty-four births" display ignorance which will keep him back unless he strives to overcome them.

A. K. Jackson

(A. K. Jackson)
a/District Commissioner.

c.c. A.D.O. Beara.

67-2-3

AKJ/LM

District Headquarters,
Gulf District,
KEREMA.

2nd February, 1960.

The Director,
Department of Native Affairs,
KONEDOBU.

BEARA PATROL No. 1/59-60

Please find enclosed the report of the above patrol of the Kaimare by M.G. Atyee.

NATIVE AFFAIRS

It does appear that Administration popularity in the Beara area has never recovered since Tommy KABU's cult activities had to be suppressed. There is a real need for regular patrolling and practical assistance to win confidence and every effort will be made to keep staff up to this.

The patrolling officer could hardly expect kindness but should set out to win affection by displaying kindness and friendliness himself, even if rewards are small.

AGRICULTURAL DEVELOPMENT

It is true that it is extremely difficult to make a community of subsistence economy carry out work beyond this but positive results do breach the wall of reserve, and it is a matter of finding the surest way.

The absolute essential for agricultural development of the Beara Sub-district is for an Agricultural Officer to be posted there for the following reasons:-

1. There are very large areas of good agricultural land but only the vaguest information is available of the area's overall potentiality. High rainfall also creates special problems.
2. The people are markedly not agriculturalists. Therefore an officer must give closest supervision to any agricultural venture.

Would it be possible for you to make representations for the posting of an Agricultural Officer to Beara, please?. Single accommodation will be available shortly.

The area is rather depressing and the report reflects this; nevertheless it is a challenge and this officer is facing up well to it; but he must set his work standards higher, for such spelling mistakes as 'seperated, pigeons, advise (n), apparantly, bananas' and grammatical errors such as "There has been fifty-four births" display ignorance which will keep him back unless he strives to overcome them.

(A.K. Jackson)
s/District Commissioner.

c.c. A.D.O. Beara.

30 - /126,

Sub-District Office,
Gulf District,

B E A R A.

21st January, 1960.

The District Officer,
K E R E M A.

PATROL REPORT NO. 1 - 1959/60.

In regard to the last paragraph under Native Affairs.

Pig Villages should be dis-couraged and fencing of villages encouraged. I have found in the past that where 'Pig Villages' are formed the owners live with the pigs in extremely unhealthy hovels.


AGRICULTURE.

KAIMARI Villages are in the coastal area which is unsuitable to rice. Coconuts seem to do well and there are fair quantities already growing. The KAIMARI produce some copra but not as much as could be produced if more effort was put into production.

These people have some good land up the PIE River almost opposite BAIMURU. At present there are a few people there planting bananas etc which are sold to the BAIMURU Sawmill.

Mr. Atyeo appears to have done a good job on the census - his figures balance.

... Three copies of the above Report herewith; one copy for your files and two copies for onward transmission to the Director.


(C. T. Healy)

Assistant District Officer.

TERRITORY OF PAPUA AND NEW GUINEA

BEARA PATROL NO 1 of 1959/60

PATROL CONDUCTED BY M.G. ATYEO CPO

AREA PATROLLED KAIMARE CENSUS DIVISION

PATROL ACCOMPANIED BY :-

EUROPEANS NIL

NATIVES 1 MEMBER R.P & N.G.C
NO 1825 Const 4 KAIA-O - MAIRAKU

DURATION From 4/12/59 to 11/12/59

Number of Days 8

DID MEDICAL ASSISTANT ACCOMPANY PATROL ? NO

LAST PATROL TO AREA

D.N.A AUGUST 1957

MEDICAL ?

MAP REFERENCE A.P.C SURVEYERS FIELD MAP

OBJECTS OF PATROL

- 1/ REVISION OF CENSUS.
- 2/ ROUTINE ADMINISTRATION.
- 3/ COMPILATION OF TAX-CENSU REGISTER.

TERRITORY OF PAPUA AND NEW GUINEA

BEARA PATROL NO 1 of 1959/60

DIARY

FRIDAY 4 DECEMBER

Departed Beara station by paddle canoe 0730. Arrived rest-house at Kaimare 1400. Talk with village Officials.

SATURDAY 5

Census of Apiravi in a.m. Partial compilation of Tax-Census sheets in p.m.

SUNDAY 6

Finished Tax-Census sheets and balanced census figures for Apiravi. Village inspection.

MONDAY 7

Census of Koiravi in a.m. P.m. compilation and balancing of Tax-Census sheets.

TUESDAY 8

Census of Kauravi and compilation and balancing of Tax-Census sheets.

WEDNESDAY 9

0900 departed rest house for Barea arriving 1130.

THURSDAY 10

CENSUS of Barea and compilation and balancing of Tax-Census sheets. Village inspection 1730.

FRIDAY 11

Departed Barea rest house 1745. Arrived at Beara, after a monotonous journey, at 1735.

Although there are no really extensive areas of good land in the area there is sufficient for the semi-go-ahead people to make a fair income by such cropping. Rice, and to a lesser extent pomatoes, are the two main introduced crops. Facilities exist at Beara for the milling of any rice produced.

The promotion of Copra is the past, present and future hope of the area. Due to the climate and drying of the area it is impracticable and the people smoke dry their copra. Large sheds need for drying the copra. At the moment no new sheds are in the area.

There is a European-owned, well-known store which carries Kauravi and Barea. The people will trade with it for their copra and stock of tobacco etc. also available.

END OF PATROL

TERRITORY OF PAPUA AND NEW GUINEA

BEARA PATROL NO 1 of 1959/60

INTRODUCTION

The area patrolled, the Kaimare Census Division is coastal some 10 miles to the South of Beara. It is reached by canoe travel through a maze of inter connecting channels.

There are four villages in the area, three narrowly separated. The fourth, Bearea, some three hours journey by canoe and foot.

NATIVE AFFAIRS

Over two years has elapsed since a patrol was last seen in the area.

The patrol was well received, a considerable amount of food being brought up before the patrol. This consisted of native and introduced foods and also crabs and a couple of pigeons.

This generosity was not readily prompted out of kindness but out of an inner craving for tobacco. This may be a little strongly put, there were in fact two individuals who stated that they were giving the food but readily accepted tobacco when offered. Later both were wanting favours from the patrol.

There were no courts but numerous groups presented themselves wanting advice on various problems. Copra production, working of introduced crops, and people with relatives in Port Moresby, being the chief problems. Where possible advice was given and where not the parties were advised to go to Bearea for assistance.

The number of people at work outside the district has decreased, a fact which may well help the people in the village.

A new rent house had been constructed by the people of Aplravl, Kauravl and Kolravl. Apparently the idea came from V.O Kalri-Upe, the man with the most "go" in the area.

Several groups came before the patrol asking for permission to start pig villages. These are small yards away from the villages where pigs are kept. In view of the small areas of ground the villages are on, it could well be beneficial to have the pigs separated from the people.

ECONOMIC DEVELOPMENT

The people in this area, in common with other Gulf District groups, seem incapable of work beyond what is needed to survive.

Although there are no really extensive areas of good land in the area there is sufficient for the more go-ahead people to make a fair income by cash cropping. Rice, and to a lesser extent peanuts, are the two main introduced cash crops. Facilities exist at Beara for the milling of any rice produced.

The production of Copra is the past, present and future hope of the area. Due to the climate sun drying of the copra is impracticable and the people smoke dry their copra. There are several large sheds used for drying the copra. At the moment no Copra is being made in the area.

There is a European-owned, native-run store midway between Kauravl and Bearea. The people sell their coconuts to the store receiving one stick of tobacco for nine coconuts.

TERRITORY OF PAPUA AND NEW GUINEA

NATIVE AGRICULTURE

As mentioned under economic development there is little good land but there is enough for interested parties to make a fair income.

Rice can be grown the seed brought from Barea. When harvested the seed is bought at Barea, milled and despatched to Moresby. Peanuts are another introduced crop grown in the area. Some beans were also brought before the patrol.

The usual native foods are grown, sago, bananas and various root crops. The meals are also garnished with crabs and shell-fish.

EDUCATION

The L.M.S has a low grade school in the area. It was closed for the Christmas break at the time of the patrols visit so it is not known how well it is attended. This is the only school in the area.

ROADS AND BRIDGES

There are no roads or bridges in the area, all transport is by river.

VILLAGES

The villages are sited on isolated area of high land, usually backed by a stream which serves as a canoe mooring ground. The four villages visited all faced the sea.

The villages were clean and well laid out. The standard of housing was fair, Barea being the best village inspected. In most cases the worst houses belonged to village officials.

Water is ^{OBTAINED} located from small wells located within the villages. These are mere holes dug in the ground reaching to the water table. The water was generally dirty, muddy, with refuse floating in it.

Barea has a nearly completed fence around it; the other villages were unfenced. As a result pigs have an equal footing in the village with dogs and humans.

VILLAGE OFFICIALS

The Village Constables are, with one exception, doing a fair job. The exception is Namari-Kairiopa of Koiravi who is well past his prime and can arouse little enthusiasm for any form of work.

The village councillors can only be described as useless, being more interested in receiving tobacco than inspiring the people to work.

TERRITORY OF PAPUA AND NEW GUINEA

CENSUS

As can be seen from the attached census figures there has been an increase in the population of seventeen. There has been fifty-four births and fifty five deaths,

In the time that has elapsed since the last census patrol there have been a large number of migrations, thirty-nineⁿ and twenty-one out. Most of these were migrations within the Kaimare division. There were no migrations either in or out of the district.

The number working inside the district has increased by seventeen from the 1957 figures, the number of people at work outside the district has decreased by twenty-nine.

The labour potential and child bearing age figures remain around the 1957 figures.

There was no evasion of census.

MISSIONS

The L.M.S is the only mission in the area and has a Church/School between Kauravi and Koiravi. It is staffed by a native pastor. There is a larger L.M.S establishment ~~at~~ at Kapuna, between Beara and Kaimare. A European Doctor is based there.

(M.G.ATYEO)
CADET PATROL OFFICER

Attachment^s to Beara Patrol no 1 of 1959/60

Appendix "A" Census Return

APPENDIX "B" Health

APPENDIX "C" Report on Police

Appendix "A" Attach to Beara Patrol no 1 of 1959/60

VILLAGE POPULATION REGISTER

YEAR 1959

AREA Kairari Census Division.

Govt. Prin'.—513/10.57.—10,000.

| VILLAGE | DATE OF CENSUS | BIRTHS | | DEATHS | | | | | | | | | | | | MIGRATIONS | | | | ABSENT FROM VILLAGE AT WORK | | | | LABOUR POTENTIAL | | | | FEMALES | | | Average Size of Family | TOTALS (excluding absentee) | | | | GRAND TOTAL | | | |
|---------|----------------|--------|----|----------|---|----------|---|-----|---|-----|---|------|---|---------|----|------------------------|----|----|-----|-----------------------------|-----------------|----|------------------|------------------|-------|---|---------|---------|-------|----|------------------------|-----------------------------|-----|----------|-----------------------------|-------------|-------|-----|--------|
| | | | | 0-1 Mth. | | 0-1 Year | | 1-4 | | 5-8 | | 9-13 | | Over 13 | | Females in Child Birth | IN | | OUT | | Inside District | | Outside District | | Govt. | | Mission | | MALES | | | FEMALES | | Pregnant | Number of Child-bearing age | | Child | | Adults |
| | | M | F | M | F | M | F | M | F | M | F | M | F | M | F | | M | F | M | F | M | F | M | F | M | F | M | F | M | F | M | F | M | | | F | M | F | |
| | | | | | | | | | | | | | | | | | | | | | | | | | | | | | | | | | | | | | | | |
| APIRAVI | 5/12 | 9 | 9 | | | | | 1 | | | | | | 6 | 12 | | | 4 | 7 | | | 3 | 3 | 9 | 2 | | | 12 | 83 | 7 | 68 | 1 | 43 | 1.6 | 44 | 37 | 90 | 75 | 263 |
| KOIRAVI | 7/12 | 6 | 8 | | | | | | | | | | | 3 | 5 | | | 4 | 6 | | 1 | 4 | 4 | 20 | 4 | | | 18 | 71 | 19 | 54 | 0 | 43 | 2.0 | 40 | 51 | 58 | 55 | 236 |
| KAURAVI | 8/12 | 3 | 5 | | | 2 | 2 | | | | | | | 2 | 3 | | | 4 | 6 | 4 | 4 | 7 | 2 | 5 | 2 | | | 6 | 35 | 6 | 32 | 1 | 26 | 1.5 | 17 | 23 | 37 | 32 | 125 |
| BAREA | 11/12 | 8 | 6 | | | 2 | 1 | | | | | | | 10 | 6 | | | 5 | 3 | 6 | 6 | 5 | 1 | 7 | 3 | | | 17 | 61 | 12 | 43 | 2 | 31 | 1.6 | 40 | 36 | 40 | 48 | 200 |
| TOTALS | | 26 | 28 | | | 4 | 4 | | | | | | | 21 | 26 | | | 17 | 22 | 10 | 11 | 19 | 10 | 41 | 11 | | | 53 | 250 | 44 | 197 | 4 | 143 | 1.6 | 41 | 147 | 245 | 210 | 824 |

544

21
26
47

TERRITORY OF PAPUA AND NEW GUINEA

APPENDIX "B" Attach to Bears Patrol No 1 Of 1959/60

HEALTH

An Aid Post is located at Kauravi, minor illnesses are treated there. The more serious cases go to the L.M.S Hospital at Kapuna.

The general standard of health is good, several cases of Sipoma noted and a few Tropical Ulcers seen.

The census figures show no child deaths in the 0-1 Year age group but it is more than likely that there have been a number of unrecorded births and deaths since the 1957 Census.

A number of elderly people were sick in their houses but appeared to have nothing amiss with them but old age.

444 _____

APPENDIX "C" Attach to Bears Patrol no 1 of 1959/60

REPORT ON POLICE

Only one Constable accompanied the Patrol

Constable 4 KAIA K-O - MAIRAKU No 1825

Was always on hand when wanted and works well providing he is pushed.

Conduct - Good
Appearance - Good
Discipline - Good

TERRITORY OF PAPUA AND NEW GUINEA

HEARA PATROL NO 1 of 1959/60

PATROL CONDUCTED BY M.G.ATYEO GPO

AREA PATROLLED KAIMARE CENSUS DIVISION

PATROL ACCOMPANIED BY :-

EUROPEANS NIL

NATIVES 1 MEMBER R.P & N.G.C
NO 1825 Const 4 WAIA O - MAIRAKU

DURATION From 4/12/59 to 11/12/59

Number of Days 8

DID MEDICAL ASSISTANT ACCOMPANY PATROL NO

LAST PATROL TO AREA

R.M.A AUGUST 1957

MEDICAL ?

MAP REFERENCE A.P.C SURVEYERS FIELD MAP

OBJECTS OF PATROL

- 1/ REVISION OF CENSUS.
 - 2/ ROUTINE ADMINISTRATION.
 - 3/ COMPILATION OF TAL-CENSU REGISTER.
-

TERRITORY OF PAPUA AND NEW GUINEA

BARUA PATROL NO 1 of 1959/60 DIARY

FRIDAY 4 DECEMBER

Departed Beara station by paddle canoe 0730. Arrived rest-house at Kairare 1400. Talk with village Officials.

SATURDAY 5

Census of Apiravi in a.m. Partial compilation of Tax-Census sheets in p.m.

SUNDAY 6

Finished Tax-Census sheets and balanced census figures for Apiravi. Village inspection.

MONDAY 7

Census of Kairavi in a.m. p.m. compilation and balancing of Tax-Census sheets.

TUESDAY 8

Census of Kauravi and compilation and balancing of Tax-Census sheets.

WEDNESDAY 9

0900 departed rest house for Barea arriving 1130.

THURSDAY 10

CENSUS of Barea and compilation and balancing of Tax-Census sheets. Village inspection 1730.

FRIDAY 11

Departed Barea rest house 1745. Arrived at Beara, after a nonstop journey, at 1735.

END OF PATROL

TERRITORY OF PAPUA AND NEW GUINEA

BEARA PATROL NO 1 of 1959/60

INTRODUCTION

The area patrolled, the Kaimare Census Division, is coastal some 10 miles to the South of Beara. It is reached by canoe travel through a maze of inter connecting channels.

There are four villages in the area, three narrowly separated. The fourth, Beara, some three hours journey by canoe and foot.

NATIVE AFFAIRS

Over two years has elapsed since a patrol was last seen in the area.

The patrol was well received, a considerable amount of food being brought up before the patrol; This consisted of native and introduced foods and also crabs and a couple of pigeons.

This generosity was not really prompted out of kindness but out of an inner craving for tobacco. This may be a little strongly put, there were in fact two individuals who stated that they were giving the food but readily accepted tobacco when offered. Later both were wanting favours from the patrol.

There were no courts but numerous groups presented themselves wanting advice on various problems. Copra production, working of introduced crops and people with relatives in Port Moresby being the chief problems. Where possible advice was given and where not the parties were advised to go to Beara for assistance.

The number of people at work outside the district has decreased, a fact which may well help the people in the village.

A new rest house had been constructed by the people of Apiravi, Kauravi and Koiravi. Apparently the idea came from V.C Kairi- Opa, the man with the most "go" in the area.

Several groups came before the patrol asking for permission to start pig villages. These are small yards away from the villages where pigs are kept. In view of the small areas of ground the villages are on it could well be beneficial to have the pigs separated from the people.

ECONOMIC DEVELOPMENT

The people in this area, in common with other Gulf District groups, seem incapable of work beyond what is needed to survive.

Although there are no really extensive areas of good land in the area there is sufficient for the more go ~~about~~ people to make a fair income by cash cropping. Rice, and to a lesser extent peanuts, are the two main introduced cash crops. Facilities exist at Beara for the milling of any rice produced.

The production of Copra is the past, present and future hope of the area. Due to the climate sun drying of the copra is impracticable and the people smoke dry their copra. There are several large sheds used for drying the copra. At the moment no Copra is being made in the area.

There is a European owned, native run store midway between Kauravi and Beara. The people sell their coconuts to the store receiving one stick of tobacco for nine coconuts.

TERRITORY OF PAPUA AND NEW GUINEA

NAIVE SUBSISTENCE

As mentioned under economic development there is little good land but there is enough for interested parties to make a fair income.

Rice can be grown the seed brought from Beura. When harvested the seed is bought at Beura, milled and despatched to Morobe. Peanuts are ~~grown~~ another inter-tribal crop grown in the area. Some beans were also brought before the patrol.

The usual native foods are grown, sago, bananas and various root crops. The meals are also garnished with crabs and shell-fish.

EDUCATION

The L.M.S has a low grade school in the area. It was closed for the Christmas break at the time of the patrols visit so it is not known how well it is attended. This is the only school in the area.

ROADS AND BRIDGES

There are no roads or bridges in the area, all transport is by river.

VILLAGES

The villages are sited on isolated areas of high land, usually backed by a stream which serves as a canoe mooring ground. The four villages visited all faced the sea.

The villages were clean and well laid out. The standard of housing was fair, Beura being the best village inspected. In most cases the worst houses belonged to village officials.

Water is ^{gathered} from small wells located within the villages. These are mere holes dug in the ground reaching to the water table. The water was generally dirty, muddy, with refuse floating in it.

Beura has a nearly completed fence around it; the other villages were unfenced. As a result pigs have an equal footing in the village with dogs and humans.

VILLAGE OFFICIALS

The Village Constables are, with one exception, doing a fair job. The exception is Hamard-Kadrigo of Kolrav, who is well past his prime and can arouse little enthusiasm for any form of work.

The village councilmen can only be described as useless, being more interested in receiving tobacco than inspiring the people to work.

TERRITORY OF PAPUA AND NEW GUINEA

CENSUS

As can be seen from the attached census figures there has been an increase in the population of seventeen. There has been fifty-four births and fifty five deaths,

In the time that has elapsed since the last census patrol there have been a large number of migrations, thirty-nineⁱⁿ and twenty-one out. Most of these were migrations within the Kaimara division. There were no migrations either in or out of the district.

The number working inside the district has increased by seventeen from the 1957 figures, the number of people at work outside the district has decreased by twenty-nine.

The labour potential and child bearing age figures remain around the 1957 figures.

There was no evasion of census.

MISSIONS

The L.M.S is the only mission in the area and has a Church/School between Kauravi and Kairavi. It is staffed by a native pastor. There is a larger L.M.S establishment ~~at~~ at Kapuna, between Beara and Kaimara. A European Doctor is based there.

(M. ATIEO)
CADET PATROL OFFICER

Attachments to Beara Patrol no 1 of 1959/60

Appendix "A" Census Return

APPENDIX "B" Health

APPENDIX "C" Report on Police

Appendix "A" Attach to Barga Patel no 1 of 1959/60

VILLAGE POPULATION REGISTER

YEAR 1959

AREA Kainari Census Division.

Govt. Print.—513/10.57.—10,000.

| VILLAGE | DATE OF CENSUS | BIRTHS | | DEATHS | | | | | | | | | | | | MIGRATIONS | | | | ABSENT FROM VILLAGE AT WORK | | | | LABOUR POTENTIAL | | | | FEMALES | | Size of Family | TOTALS (excluding absentee) | | | | GRAND TOTAL | | | | | | | | | | |
|---------|----------------|--------|----|----------|---|----------|---|-----|---|-----|---|------|---|---------|----|------------------------|----|----|-----|-----------------------------|-----------------|----|------------------|------------------|-------|---|---------|---------|-------|----------------|-----------------------------|---|----------|-----------------------------|-------------|-------|-----|--------|-----|--|--|--|--|--|--|
| | | | | 0-1 Mth. | | 0-1 Year | | 1-4 | | 5-8 | | 9-13 | | Over 13 | | Females in Child Birth | IN | | OUT | | Inside District | | Outside District | | Govt. | | Mission | | MALES | | FEMALES | | Pregnant | Number of Child-bearing age | | Child | | Adults | | | | | | | |
| | | M | F | M | F | M | F | M | F | M | F | M | F | M | F | | M | F | M | F | M | F | M | F | M | F | M | F | M | F | M | F | | | | M | F | | | | | | | | |
| | | M | | F | | M | | F | | M | | F | | M | | F | | M | | F | | M | | F | | M | | F | | M | | F | | M | | F | | M | F | | | | | | |
| APIRAVI | 5/12 | 9 | 9 | | | | | 1 | | | | | | 6 | 12 | | | 4 | 7 | | | 3 | 3 | 9 | 2 | | | 12 | 83 | 7 | 68 | 1 | 43 | 18 | 44 | 37 | 90 | 75 | 263 | | | | | | |
| KOIRAVI | 7/12 | 6 | 8 | | | | | | | | | | | 3 | 5 | | | 4 | 6 | | 1 | 4 | 4 | 20 | 4 | | | 18 | 71 | 19 | 54 | 0 | 43 | 2.0 | 40 | 51 | 58 | 55 | 236 | | | | | | |
| KAURAVI | 8/12 | 3 | 5 | | | | | 2 | 2 | | | | | 2 | 3 | | | 4 | 6 | 4 | 4 | 7 | 2 | 5 | 2 | | | 6 | 35 | 6 | 32 | 1 | 26 | 1.5 | 17 | 23 | 37 | 32 | 125 | | | | | | |
| BANEA | 11/12 | 8 | 6 | | | | | 2 | 1 | | | | | 10 | 6 | | | 5 | 3 | 6 | 6 | 5 | 1 | 7 | 3 | | | 17 | 61 | 12 | 43 | 2 | 31 | 1.6 | 40 | 36 | 80 | 48 | 200 | | | | | | |
| | | | | | | | | | | | | | | | | | | | | | | | | | | | | | | | | | | | | | | | | | | | | | |
| TOTALS | | 26 | 28 | | | | | 4 | 4 | | | | | 21 | 26 | | | 17 | 22 | 10 | 11 | 19 | 10 | 41 | 11 | | | 53 | 250 | 4 | 197 | 4 | 143 | 1.6 | 141 | 147 | 145 | 210 | 824 | | | | | | |

TERRITORY OF PAPUA AND NEW GUINEA

APPENDIX "B" Attach to Beara Patrol No 1 Of 1959/60

HEALTH

An Aid Post is located at Kauravi, minor illnesses are treated here. The more serious cases go to the L.M.S Hospital at Kapuna.

The general standard of health is good, several cases of Sipoma noted and a few Tropical Ulcers seen.

The census figures show no child deaths in the 0-1 Year age group but it is more than likely that there have been a number of unrecorded births and deaths since the 1957 Census.

A number of elderly people were sick in their houses but appeared to have nothing amiss with them but old age.

444

APPENDIX "C" Attach to Beara Patrol no 1 of 1959/60

REPORT ON POLICE

Only one Constable accompanied the Patrol

Constable 4 KAIA'A-O - MAIRAKU No 1825

Was always on hand when wanted and works well providing he is pushed.

Conduct - Good
Appearance - Good
Discipline - Good



TERRITORY OF PAPUA AND NEW GUINEA

PATROL REPORT

District of..... GULF Report No..... BEARA NO. 2 of 1959/60.....

Patrol Conducted by..... M.G. ATYEO CPO......

Area Patrolled..... KORIKI CENSUS DIVISION.....

Patrol Accompanied by Europeans..... NIL.....

Natives... 1 MEMBER R.P. & N.G.C......

Duration—From 5.../...1.../19...60...to...15.../...1...19...60...

Number of Days..... 11 DAYS.....

Did Medical Assistant Accompany?..... NO.....

Last Patrol to Area by—District Services... 3.../...1.../19...58...

Medical ?.../...../19.....

Map Reference..... A.P.C. SURVEYERS FIELD MAP......

Objects of Patrol... 1. Routine Administration......

2. Revision of Census.

3. Compilation of Tax-Census Register.

DIRECTOR OF DISTRICT SERVICES
AND NATIVE AFFAIRS,
PORT MORESBY.

Forwarded, please.

/ /19

.....
District Commissioner

Amount Paid for War Damage Compensation £.....

Amount Paid from D.N.E. Trust Fund £.....

Amount Paid from P.E.D.P. Trust Fund £.....

.....
.....
.....



67-2-12.

24th March, 1960.

District Officer,
Gulf District,
KEREMA.

PATROL NO. 2/59.60 BEARA.

I am pleased to see that Mr. Atyeo has improved on his last submission. However, there are still numerous spelling errors which are regarded as evidence of carelessness rather than ignorance. My remarks to the Officer are to be regarded as being helpful rather than critical. I have every sympathy for a man stationed in this Sub-district and I desire only that his good work is not marred by careless reporting.

Since my remarks to you in another context, I have heard that an Agricultural Officer has already arrived in Moresby for posting to you.

It has been reported from wealthier Districts that the people prefer to sell their nuts rather than process their own copra, even to the extent of allowing the trader to collect the matured fruit themselves; especially in areas where Chinese entrepreneurs operate such as New Ireland and New Britain.

(T.G. Nicholson)
Acting Director

WEDNESDAY 13th

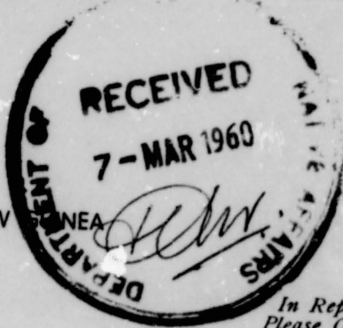
THURSDAY 14th

FRIDAY 15th

Whole day spent on P.C.R.
Balanced Patrol in a.m. To Ara'ave 1100 arriving 11.30
Ara'ave 1400. Left on P.C.R. from 1900 to 2200.
P.C.R. in a.m. Census Moresby 1500. P.C.R. stop at 2100.
Finished P.C.R. 0900. Inspection 1000. Reported for Beara 1300
Arrived 1500



TERRITORY OF PAPUA AND NEW GUINEA



67-2-12

In Reply Please Quote

No. 67-2-3

AKJ/LM

District Office,
Kerema,
Gulf District.

29th February, 1960.

The Director,
Department of Native Affairs,
KONEDOBU.

PATROL No. BEARA 2-59/60

Please find attached the report by Cadet Patrol Officer Atyeo.

The striking fact is that the Koriki have got good agricultural land but are not using it. The reason is because they are poor agriculturalists. The obvious answer is that they must receive agricultural guidance, which means that an Agricultural Officer must be stationed in the Beara area if the people are to be lifted from their poverty and ignorance. Could representations be made to the Department of Agriculture Stock and Fisheries, please, for at least an agricultural survey of the area please.

Mr. Atyeo has presented a good report. He should correct his spelling of centre, bananas omission wilful, however- and I think should avoid slang-like the plague!

A.K. Jackson
(A.K. Jackson)
s/District Commissioner.

Whole day spent on T.C.R.

FRIDAY 12th

Reached Kaituma in a.m. To Ara'ava 1100 arriving 1200. Census of

Ara'ava 1400. Work on P.C.R. from 1500 to 1800.

THURSDAY 11th

T.C.R. in a.m. Census Kaituma 1500. T.C.R. 1600 to 1800.

WEDNESDAY 10th

Finished T.C.R. 1400. Lunch 1500. Reported for Beara 1500

arrived 1500.

67-2-3

AKJ/LM

District Office,
Kerema,
Gulf District.

29th February, 1960.


The Director,
Department of Native Affairs,
KONEDOBU.

PATROL No. BEARA 2-59/60

Please find attached the report by Cadet Patrol Officer Atyeo.

The striking fact is that the Koriki have got good agricultural land but are not using it. The reason is because they are poor agriculturalists. The obvious answer is that they must receive agricultural guidance, which means that an Agricultural Officer must be stationed in the Deara area if the people are to be lifted from their poverty and ignorance. Could representations be made to the Department of Agriculture Stock and Fisheries, please, for at least an agricultural survey of the area please.

Mr. Atyeo has presented a good report. He should correct his spelling of centre, bananas omission wilful, however- and I think should avoid slang like the plague)


(A.I. Jackson)
a/District Commissioner.

67-2-3.

30 - /140.

Sub-District Office,
Gulf District,
BEARA,

13th February, 1960.

The District Officer,
BEARA, G.D.

BEARA PATROL REPORT No. 2-50/60

Native Affairs:


Reference the remark "A Collection was being made by the Business men etc" - Mr. Atyeo is not sure now if this was a collection or a distribution of cash from small sales of copra.

The policeman with the patrol informs me that it was a distribution, not a collection - however I am checking on this matter.

Agriculture:

The KORIKI people have good garden land but this land is mostly situated on the BAROI River and around the KAYRIMAI area. There is no good land in the coastal or near coastal areas. However their gardens are very poor affairs as the people subsist mostly on Sago and Sea foods - crabs, prawns and fish etc.

The main object of the patrol was 'Taking of Census' and this seems to have been done satisfactorily.



(C. T. Healy)
Assistant District Officer

TERRITORY OF PAPUA AND NEW GUINEA

DISTRICT OF GULF

BEARA PATROL NO 2 of 1959/60

PATROL CONDUCTED BY M.G. ATYEO CPO.

PATROL ACCOMPANIED BY :-

Europeans Nil

Natives, One member R.P & N.G.C.

i.e. Const 3 No 7023- Maikai-Augl

DURATION from 5/1/60 to 15/1/60.

Number of Days 11 Days

DID MEDICAL ASSISTANT ACCOMPANY? No !

LAST PATROL IN AREA BY :-

D.N.A 3/1/58

MEDICAL ?

MAP REFERENCE A.P.C Surveyers Field Map.

OBJECTS OF PATROL:-

1. Routine Administration.
2. Revision of Census.
3. Compilation of Tax-Census Register.

TERRITORY OF PAPUA AND NEW GUINEA

BEARA PATROL NO. 2 of 1959/60

DIARY

TUESDAY THE 5th of JANUARY 1960

Departed Beara per Launch T.N.G. 0630. Arrived Kinipo rest house 1145. Census of Akiarave 1330 finished 1415. Remaining afternoon spent compiling Tax-Census Reister.

WEDNESDAY 6th

Census of Miraiaravi in a.m. and of Navararavi in p.m. Remainder day spent on T.C.R.

THURSDAY 7th

Census of Karararavi in a.m. T.C.R in p.m.

FRIDAY 8th

Whole day spent on T.C.R. Village inspection 1600.

SATURDAY 9th

Departed Kinipo 0830 arrived Kaiaravi Rest House 1500. Village inspection. No census as number of people were absent from village.

SUNDAY 10th

Sunday, observed as such.

MONDAY 11th

Census of Kaiaravi 0815 finished 0845. 0900 to 1030 compilation T.C.R. Left Kaiaravi for Kairimai arriving 1400. Census 1500 to 1630. Village inspection 1700.

TUESDAY 12th

Whole day spent on T.C.R.

WEDNESDAY 13th

Balanced Kairimai in a.m. To Ara'Ava 1100 arriving 130. Census of Ara'Ava 1400. Work on T.C.R. from 1900 to 2200.

THURSDAY 14th

T.C.R in a.m. Census Ukunukua 1500. T.C.R 2000 to 2210.

FRIDAY 15th

Finished T.C.R. 0900. Inspection 1000. Departed for Beara 1200 arrived 1545.

END OF PATROL.

INTRODUCTION

The area patrolled the Koriki Census Division. The division can be divided into two regions the coastal, comprising four villages and the river villages also four villages. There are five other villages but as these had been done by an earlier officer they were not included in the patrol.

The last patrol to the coastal villages was on the 3/1/58 and the river villages on the 12/12/57.

NATIVE AFFAIRS

The patrol was well received in all villages. The usual food-stuffs being presented to the patrol. The people seem quite contented with their existence and have no apparent desire to change it.

Generally speaking they are law abiding communities. A number of minor disputes were settled out of court. These concerned mainly arguments over sago, pigs and bride prices. There are a number of professional court makers in each village who figured in nearly every dispute that was heard; They seem to enjoy being the center of attention. The ordinary village people tend to take them with a grain of salt. Three major courts have been brought before the magistrate at Beara. One is for theft and the other two for adultery.

There is a store at Kinipo but on inspection it was found to contain only four tins of dripping. With proceeds from the store they have purchased a 500 gallon water tank. It was suggested that they make some Copra; and with the proceeds, buy some roofing iron for a catchment area.

There are two smoke dryers in the area, one at Kinipo and the other at Kalaravi. The Kalaravi dryer is in decay, bits being salvaged for use in houses. The dryer at Kinipo gave the impression of not having been used for some time.

It is unfortunate that they are not using their copra driers. They could obtain a surer income from Copra than they could from trading ventures.

A collection was being made by the business men at Kinipo and they were advised to go to Beara for advice before they undertake any thing too rash.

*Better Kinipo
Previous Report.*

TERRITORY OF PAPUA AND NEW GUINEA

NATIVE AFFAIRS(Cont) (page three)

Pigs play a very important part in the village economy. They have special pig villages, Kombatis, where the pigs are housed. There are usually a couple of derelict houses in these Kombatis, where the pig keepers reside. In the village of Kairimai the greater bulk of the people live away from the village, either in Kombatis or in a garden house. The village is used as a meeting place for Census and Celebrations.

NATIVE AGRICULTURE AND LIVE STOCK

The coastal villages are short of land and have to make long journeys by canoe to get to their gardens. The river villages are more fortunate, they have an abundant supply of land behind and close to their villages. This land might, if worked, be able to support rice, peanuts and other introduced crops.

Copra is the only crop at present that offers a chance of income, but the natives prefer to sell their nuts direct to traders rather than go to the extra trouble of drying them.

Sago is the staple food with Taro and Sweet Potatoes second. Other foods grown are pineapples, bananas and breadfruit. Fish and crabs supplement their meals. The crabs are found in the surrounding mangrove swamps.

It seems important to the writer that the natives develop some other way of obtaining cash, apart from their trading ventures, which so often fail. Copra production is their immediate chance but the growing of cash crops such as rice or peanuts, and maybe later cocoa, would help to raise their living standard. If they could make a living in their village they would not be forced to go to other centers to find work.

EDUCATION

No schools were functioning at the time of the patrols visit, as the schools were still in the Christmas recess.

There are mission schools at Kinipo and Ara ' Ava which are staffed by native teachers. The administration has a school at Beara staffed by two native teachers,

TERRITORY OF PAPUA AND NEW GUINEA

ROADS AND BRIDGES

There are no vehicular roads in the area. All transport is by canoes.

A path connects Ukunukua and Kapuna Hospital and another path between Kairimai and Kapuna. These had been cut prior to the patrols arrival and were in a good condition.

VILLAGES

The group of villages at Kinipo; Akiaravi, Miraiaravi, Navararavi, and Karararavi are all combined in one large village. The group is backed by a partly dry swamp which in the wet season would be under water. Two tidal creeks cut through the village, they are crossed by rickety bridges.

Water supply at Kinipo is from a well. It is very saline and the sooner the tank is erected the better. While the patrol was in the area the well was redug and fenced.

At Kaiaravi, Kairimai, Ukunukua and Ara'Ava water is kept in 44 gallon drums, usually with a sheet of roofing iron to act as catchment area. Washing water is obtained from the river. The river water is muddy and slightly saline.

The villages were clean and much improved by having grass around the houses. Houses were fair, in most villages the most derelict houses belonged to village Officials.

At Kinipo the latrines are behind the villages, dogs and pigs clean up any refuse in and around the village. The river villages latrines jut over the water. Of the two types the latter is preferable.

VILLAGE OFFICIALS

The writer found the village officials helpful, tobacco hungry, but willing to assist in any way they could.

No village constable is outstanding, all are average. All have a certain amount of authority but some rely on veiled threats to accomplish anything.

TERRITORY OF PAPUA AND NEW GUINEA

CENSUS

The census was complicated by the habit of swapping children and also by the fact that there were a number of omissions and duplications in the books.

There was no wilfull evasion of census.

MISSIONS

The only mission organization in the area is the London Missionary Society. The L.M.S has a hospital at Kapuna and church schools at Kinibo and Ara'Ava. These are staffed by native pastors.

CONCLUSION

With a bit of encouragement there is no reason why the natives in the area can't go ahead. The development of cash crops should be an incentive for them to improve their way of living. They should remain exempt from Tax for the time being.

*Caracas news
not accurate
Sympathy for the
work in the
area.*

M.G. ATYEO
(M.G. ATYEO)

CADET PATROL OFFICER

APPENDICES

- Appendix "A" Census Figures
- " " "B" Health
- " " "C" Report on Police.

TERRITORY OF PAPUA AND NEW GUINEA

APPENDIX B (Attach to Beara Patrol No 2 of 1959/60)

HEALTH

The London Missionary Society runs Kapuna hospital. It is staffed by a European Doctor and Samoan Sisters. There are trained Papuan nurses on the staff.

The hospital is in the center of a group of villages and is connected to three of them by paths. Patrols are sent out by the hospital, once a week, to the neighboring villages. These patrols tend any minor injuries, such as cuts and Tropical ulcers.

At Kinipo there is an aid post, which on inspection, was found to contain a reasonable supply of bandages and ointments.

Only minor injuries were noted by the patrol. Two cases of yaws were seen and sent to the hospital. The usual ulcers, cuts and abrasions were observed.

The worst villages as regards health and general cleanliness were those nearest the hospital.

TERRITORY OF PAPUA AND NEW GUINEA

Attach to Beara Patrol No 2 of 1959/60

APPENDIX C Report on Police

Const3

No 7023

MAIKAI-AUGI

An excellent Policeman, full of life and an asset to the patrol.

Conduct Good

Discipline Good

Dress Good

TERRITORY OF PAPUA AND NEW GUINEA

DISTRICT OF GULF

BEARA PATROL NO 2 of 1959/60

PATROL CONDUCTED BY M.G. ATYEO CPO.

PATROL ACCOMPANIED BY :-

Europeans Nil

Natives, One member R.P & N.G.C.

i.e. Const 3 No 7023- Maikai-Angi

DURATION from 5/1/60 to 15/1/60.

Number of Days 11 Days

DID MEDICAL ASSISTANT ACCOMPANY? No :

LAST PATROL IN AREA BY :-

D.N.A 3/1/58

MEDICAL ?

MAP REFERENCE A.P.C Surveyors Field Map.

OBJECTS OF PATROL:-

1. Routine Administration.
2. Revision of Census.
3. Compilation of Tax-Census Register.

END OF PATROL.

TERRITORY OF PAPUA AND NEW GUINEA

BEARA PATROL NO. 2 of 1959/60

DIARY

TUESDAY THE 5th of JANUARY 1960

Departed Beera per Launch T.N.G. 0830. Arrived Kinipo rest house 1145. Census of Akiarave 1330 finished 1415. Remaining afternoon spent compiling Tax-Census Register.

WEDNESDAY 6th

Census of Mirararavi in a.m. and of Navararavi in p.m. Remainder day spent on T.C.R.

THURSDAY 7th

Census of Karararavi in a.m. T.C.R. in p.m.

FRIDAY 8th

Whole day spent on T.C.R. Village inspection 1600.

SATURDAY 9th

Departed Kinipo 0830 arrived Kairaravi Rest House 1500. Village inspection. No census as number of people were absent from village.

SUNDAY 10th

Sunday, observed as such.

MONDAY 11th

Census of Kairaravi 0815 finished 0845. 0900 to 1030 compilation T.C.R. Left Kairaravi for Kairimai arriving 1400. Census 1500 to 1630. Village inspection 1700.

TUESDAY 12th

Whole day spent on T.C.R.

WEDNESDAY 13th

Balanced Kairimai in a.m. To Ara'ava 1100 arriving 1330. Census of Ara'ava 1400. Work on T.C.R. from 1900 to 2200.

THURSDAY 14th

T.C.R. in a.m. Census Ukunukua 1500. T.C.R. 2000 to 2210.

FRIDAY 15th

Finished T.C.R. 0900. Inspection 1000. Departed for Beera 1200

ARRIVED 1545.

END OF PATROL.

TERRITORY OF PAPUA AND NEW GUINEA

BEARA PATROL NO. 2 of 1959/60 (Page 2)

INTRODUCTION

The area patrolled the Koriki Census Division. The division can be divided into two regions the coastal, comprising four villages and the river villages also four villages. There are five other villages but as these had been done by an earlier officer they were not included in the patrol.

The last patrol to the coastal villages was on the 3/1/58 and the river villages on the 12/12/57.

NATIVE AFFAIRS

The patrol was well received in all villages. The usual food-stuffs being presented to the patrol. The people seem quite contented with their existence and have no apparent desire to change it.

Generally speaking they are law abiding communities. A number of minor disputes were settled out of court. These concerned mainly arguments over sago, pigs and bride prices. There are a number of professional court makers in each village who figured in nearly every dispute that was heard. They seem to enjoy being the center of attention. The ordinary village people tend to take them with a grain of salt. Three major courts have been brought before the magistrate at Beara. One is for theft and the other two for adultery.

There is a store at Kinipo but on inspection it was found to contain only four tins of dripping. With proceeds from the store they have purchased a 500 gallon water tank. It was suggested that they make some Copra; and with the proceeds buy some roofing iron for a catchment area. There are two copra driers in the area, one at Kinipo and the other at Kaiaravi. The Kaiaravi dryer is in decay, bits being salvaged for use in houses. The dryer at Kinipo gave the impression of not having been used for some time.

It is unfortunate that they are not using their copra driers. They could obtain a surer income from Copra than they could from trading ventures.

A collection was being made by the business men at Kinipo and they were advised to go to Beara for advice before they undertake any thing too rash.

TERRITORY OF PAPUA AND NEW GUINEA

NATIVE AFFAIRS(Cont) (page three)

Pigs play a very important part in the village economy. They have special pig villages, Kombatis, where the pigs are housed. There are usually a couple of derelict houses in these Kombatis where the pig keepers reside. In the village of Kairimai the greater bulk of the people live away from the village, either in Kombatis or in a garden house. The village is used as a meeting place for Census and Celebrations.

NATIVE AGRICULTURE AND LIVE STOCK

The coastal villages are short of land and have to make long journeys by canoe to get to their gardens. The river villages are more fortunate they have an abundant supply of land behind and close to their villages. This land, might, if worked be able to support rice peanuts and other introduced crops.

Copra is the only crop at present that offers a chance of income, but the natives prefer to sell their nuts direct to traders rather than go to the extra trouble of drying them.

Sago is the staple food with Taro and Sweet Potatoes second. Other foods grown are pineapples, bananas and breadfruit. Fish and crabs supplement their meals. The crabs are found in the surrounding mangrove swamps.

It seems important to the writer that the natives develop some other way of obtaining cash apart from their trading ventures, which so often fail. Copra production is their immediate chance but the growing of cash crops such as rice or peanuts and maybe later cocoa, would help to raise their living standard. If they could make a living in their village they would not be forced to go to other centers to find work.

EDUCATION

No schools were functioning at the time of the patrols visit, as the schools were still in the Christmas recess.

There are mission schools at Kiriwoke and Ara 'Ava which are staffed by native teachers. The administration has a school at Beara staffed by two native teachers.

ROADS AND BRIDGES

There are no vehicular roads in the area. All transport is by canoes.

A path connects Ukunukua and Kapuna Hospital and another path between Kairimai and Kapuna. These had been cut prior to the patrols arrival and were in a good condition.

VILLAGES

The group of villages at Kinipo; Akiaravi, Miraiaravi, Navararavi/ and Karararavi are all combined in one large village. The group is backed by a partly dry swamp which in the wet season would be under water. Two tidal creeks cut through the village, they are crossed by rickety bridges.

Water supply at Kinipo is from a well. It is very saline and the sooner the tank is erected the better. While the patrol was in the area the well was redug and fenced.

At Kairaravi, Kairimai, Ukunukua and Ara'ava water is kept in 44 gallon drums usually with a sheet of roofing iron to act as catchment area. Washing water is obtained from the river. The river water is muddy and slightly saline.

The villages were clean and much improved by having grass around the houses. Houses were fair, in most villages the most derelict houses belonged to village Officials.

At Kinipo the latrines are behind the villages, dogs and pigs clean up any refuse in and around the village. The river villages latrines jut over the water. Of the two types the latter is preferable.

VILLAGE OFFICIALS

The writer found the village officials helpful, tobacco hungry, but willing to assist in any way they could.

No village constable is outstanding, all are average. All have a certain amount of authority but some rely on veiled threats to accomplish anything.

CENSUS

The census was complicated by the habit of swapping children and also by the fact that there were a number of omissions and duplications in the books.

There was no wilfull evasion of census.

MISSIONS

The only mission organization in the area is the London Missionary Society. The L.M.S has a hospital at Kapuna and church schools at Kinibo and Ara'Ava. These are staffed by native pastors.

CONCLUSION

With a bit of encouragement there is no reason why the natives in the area can't go ahead. The development of cash crops should be an incentive for them to improve their way of living. They should remain exempt from Tax for the time being.

M.G. Atyeo
(M.G. ATYEO)

CADET PATROL OFFICER

APPENDICES

| | | |
|----------|-----|-------------------|
| Appendix | "A" | Census Figures |
| " | "B" | Health |
| " | "C" | Report on Police. |

APPENDIX A

Attach to Return patrol No 2 of 1977/78

VILLAGE POPULATION REGISTER

YEAR 1959/60

AREA: HOKIKI CENSUS DIVISION

Govt. Print.—513/2.57.—10,000.

| VILLAGE | DATE OF CENSUS | BIRTHS | | DEATHS | | | | | | | | | | MIGRATIONS | | | | ABSENT FROM VILLAGE | | | | LABOUR POTENTIAL | | | | FEMALES | | | TOTALS (excluding absentee) | | | | GRAND TOTAL | | | | | | | | |
|---------------|----------------|--------|----|----------|---|----------|---|-----|---|-----|---|------|---|------------|---|------------------------|----|---------------------|-----|----|---------|------------------|----------|-----|-------|---------|---------|----|-----------------------------|-----------------------------|------------------------|-------|-------------|--------|-----|-----|-----|-----|------|-----|------|
| | | | | 0-1 Mth. | | 0-1 Year | | 1-4 | | 5-8 | | 9-13 | | Over 13 | | Females in Child Birth | In | | Out | | At Work | | Students | | Males | | Females | | Pregnant | Number of Child-bearing age | Average Size of Family | Child | | Adults | | | | | | | |
| | | M | F | M | F | M | F | M | F | M | F | M | F | M | F | | M | F | M | F | M | F | M | F | M | F | M | F | | | | M | | F | M | F | | | | | |
| | | | | | | | | | | | | | | | | M | F | M | F | M | F | M | F | M | F | M | F | M | F | M | F | M | | F | M | F | M | F | | | |
| KIARAVI | 5/1/60 | 5 | | | | | | | | | | | 1 | | | | 3 | 1 | 5 | 6 | 9 | 1 | | | | | 3 | 26 | 3 | 23 | 17 | 1.6 | 17 | 6 | 22 | 25 | 91 | | | | |
| IRAIARAVI | 6/1/60 | 4 | 4 | | | | | | | | | | 1 | | 1 | 3 | 1 | 3 | 10 | 8 | 8 | 1 | | | | | 4 | 17 | 3 | 19 | 14 | 1.9 | 12 | 10 | 10 | 21 | 80 | | | | |
| SAVARARAVI | 6/1/60 | 7 | 7 | | | | | 1 | | | | | 1 | | 3 | 6 | 5 | 9 | 1 | 2 | 6 | 6 | 21 | 2 | | | 5 | 53 | 8 | 34 | 1 | 34 | 2.5 | 24 | 33 | 45 | 40 | 177 | | | |
| KARARARAVI | 7/1/60 | 5 | 8 | | | | | | | | | | 1 | | 3 | 6 | 2 | 3 | 3 | 24 | 19 | 20 | 4 | | | | 6 | 39 | 3 | 36 | 1 | 24 | 2.0 | 20 | 17 | 29 | 33 | 166 | | | |
| KAIARAVI | 10/1/60 | 4 | 5 | | | | | | | | | | | | 4 | | 3 | 1 | 1 | 2 | 2 | 1 | | | | | 3 | 13 | 2 | 17 | 13 | 2.0 | 11 | 12 | 16 | 20 | 64 | | | | |
| KAIRIMAI | 11/1/60 | 12 | 9 | | | | | | | 1 | 1 | 1 | 1 | | 4 | 3 | 6 | 7 | 4 | 7 | 13 | 11 | 34 | 9 | | 2 | 6 | 66 | 5 | 53 | 2 | 35 | 2.4 | 46 | 31 | 50 | 54 | 250 | | | |
| ARA'AVA | 13/1/60 | 9 | 4 | | | | | | | 1 | | | | | 2 | 5 | 6 | 8 | 2 | 8 | 3 | 31 | 10 | | | | 18 | 82 | 19 | 74 | 4 | 64 | 2.2 | 49 | 45 | 62 | 76 | 284 | | | |
| UKERUKUA | 14/1/60 | 1 | 6 | | | | | | | | | | | | 2 | 4 | 1 | 4 | 1 | 5 | 3 | 1 | 7 | 1 | | | 5 | 30 | 4 | 28 | 20 | 2.1 | 16 | 28 | 32 | 35 | 123 | | | | |
| TOTAL 1959/60 | | 47 | 43 | | | | | | | 1 | 2 | 1 | 4 | 1 | | 19 | 28 | 24 | 38 | 9 | 21 | 71 | 56 | 131 | 28 | | 2 | 50 | 326 | 47 | 264 | 8 | 221 | 2.0 | 195 | 182 | 266 | 304 | 1235 | | |
| TOTAL 1958/59 | | 11 | 6 | | | | | | | 1 | | | | | | 6 | 2 | 5 | 13 | 10 | 10 | 17 | 16 | 55 | 12 | 13 | | 8 | 3 | 28 | 165 | 21 | 149 | | 79 | 95 | 134 | 173 | 805 | | |
| GRAND TOTAL | | 58 | 49 | | | | | | | 2 | 2 | 1 | 4 | 1 | | 25 | 30 | 29 | 51 | 19 | 31 | 88 | 72 | 186 | 40 | 13 | | 10 | 3 | 78 | 491 | 68 | 433 | 8 | 221 | 2.0 | 274 | 271 | 402 | 477 | 1830 |

TERRITORY OF PAPUA AND NEW GUINEA

Attach to Beara Patrol No 2 of 1959/60

APPENDIX C Report on Police

Const3 No 7023 MAIKAI-AUGI

F

An excellent Policeman, full of life and an asset to the patrol.

Conduct Good

Discipline Good

Dress Good



TERRITORY OF PAPUA AND NEW GUINEA

PATROL REPORT

District of..... **G. U. L. F.** **BEARA** Report No. **No 3 of 1959/60**

Patrol Conducted by..... **M.G. ATYEO**

Area Patrolled..... **FADMURU CENSUS DIVISION**

Patrol Accompanied by Europeans..... **NIL**

Natives..... **1 MEMBER R.P. & N.G.C.**

Duration—From..... **26 / 1 / 1960** to..... **30 / 1 / 1960**

Number of Days..... **FIVE DAYS**

Did Medical Assistant Accompany..... **NO**

Last Patrol to Area by—District Services..... **20 / 2 / 1958**

Medical **1 /** /19.....

Map Reference..... **A.P.C. SURVEYERS FIELD MAP. SCALE 4 MILES TO INCH.**

Objects of Patrol..... **1. Census and Routine Administration.**

..... **2. Compilation of Tax/Census Register.**

Director of Native Affairs,

PORT MORESBY.

Forwarded, please.

/ /19

.....
District Commissioner

Amount Paid for War Damage Compensation £.....

Amount Paid from D.N.E. Trust Fund £.....

Amount Paid from P.E.D.P. Trust Fund

.....

.....

.....

67-2-16.

3rd May, 1960.

District Officer,
Gulf District,
KEREMA.

PATROL REPORT BEARA NO. 3/59.60.

The Report is certainly neat and concise to the point where a little more information would be appreciated.

Officers writing reports should submit a plan of the area patrolled. There is no use referring to a map to which I have not access at this Headquarters.

An interval of two years seems a long time between patrols to an area so close to Sub-district Headquarters and so accessible.

Progress seems to be as good as can be expected from such an underprivileged census division.

(A.A. Roberts)
Director

juvi



District Officer,
Gulf District
Kerema.

Police Report BEARA No. 3/59.60.

The Report is certainly neat and concise to the point where a little more information would be appreciated.

Officers writing reports should submit a plan of the area patrolled. There is no use referring to a man to which I have not access at his Headquarters.

An interval of two years seems a long time between periods to an area so close to Sub. District Headquarters and so ~~easy~~ accessible.

Progress seems to be as good as can be expected from such an underprivileged census division

A.P.
Juni

ensus

ensus figure
r
s that
sary.



TERRITORY OF PAPUA AND NEW GUINEA

AKJ:SL.



67-2-15.1

In Reply
Please Quote

No. 67-2-3.

District Office,
Gulf District,
KEREMA.

26th March, 1960.

The Director,
Department of Native Affairs,
KONEDOBU.

BEARA PATROL NO.3 OF 1959/60.

Attached a report on a patrol to the Baimuru Census
Division by Cadet Patrol Officer M. Atyeo.

The report has been quite neatly prepared and census figures well done, but otherwise rather sketchy. However it is a backward area and I concur with Mr Healy's remarks that the assistance of an Agricultural Officer is really necessary.

A.K. Jackson
(A.K. Jackson)
District Officer.

AKJ:SL.

67-2-3.

District Office,
Gulf District,
KEREMA.

26th March, 1960.

The Director,
Department of Native Affairs,
KONEDOBU.

BEARA PATROL NO.3 OF 1959/60.

Attached a report on a patrol to the Baimuru Census
Division by Cadet Patrol Officer M. Atyeo.

The report has been quite neatly prepared and census figures well done, but otherwise rather sketchy. However it is a backward area and I concur with Mr Healy's remarks that the assistance of an Agricultural Officer is really necessary.

(A.K. Jackson)
District Officer.



TERRITORY OF PAPUA AND NEW GUINEA

In Reply
Please Quote

No. 30 - /164,

Sub-District Office,
Gulf District,
BEARA.

4th March, 1960.

The District Officer,
KEREMA, G.D.

PATROL REPORT - BEARA NO. 3, 1959/60.

The above report is forwarded to you for perusal and onward transmission.

The main object of the patrol was Census and to instruct the peoples to proceed to KAPUNA on certain dates for T.B. examinations.

The census seems to have been conducted satisfactorily. I have since been advised by Dr. Calvert and Dr. Wigley that the attendance for T.B. examination throughout the district was excellent, even though difficulties were experienced; long distances and travel; camping facilities and feeding arrangements.

The BAIMURU people have some very good land on the EIA River and in the area on the KUPIRI Creek across from the government land boundary. An agriculture officer is needed to go over these areas with a view to advising on suitable crops and also to instruct the people how to plant. These people are not agriculturists; their staple diet being sago, fish and crabs.

1/ Revision of Census and T.B. examinations.

2/ Completion of Tax Census

(C. T. Healy)

Assistant District Officer.

TERRITORY OF PAPUA AND NEW GUINEA

BEARA PATROL NO. 3 of 1959/60

PATROLLING OFFICER M.G. ATYEO. CPO.

AREA PATROLLED BAIMURU CENSUS DIVISION

PATROL ACCOMPANIED BY :-

EUROPEANS NIL

NATIVES 1 MEMBER R.P & N.G.C
i.e NO. 1825 CONSTABLE 4 KAIA'U-AMANIA

DURATION from 26/1/60 to 30/1/60

NUMBER OF DAYS Five Days

DID MEDICAL ASSISTANT ACCOMPANY ? No

LAST PATROL TO AREA:-

D.M.A 20/2/1958

HEALTH ?

MAP REFERENCE A.P.C Surveyors Field Map. 4 Miles to 1 Inch.

OBJECTS OF PATROL

- 1/ Revision of Census and Fentine Administration.
- 2/ Compilation of Tax Census Register.

NATIVE AFFAIRS

TERRITORY OF PAPUA AND NEW GUINEA

BEARA PATROL NO 1 of 1959/60.

DIARY

TUESDAY 26/1/60

Departed Beara 0845 per Launch T.N.G. Arrived Baimuru 1015.
Departed Baimuru 1145, arrived Piepoke Rest House 1125. Census Piepoke
and Anepoke 1400 to 1500. Remainder day spent on Tax/Census Register.

WEDNESDAY 27/1/60

Departed for Kemei 0900, Census and T.C.R from 1000 to 1155. Departed
for Pakemba 1200, arrived 1300. Census and T.C.R till 1400. Departed for
Unau arriving 1600. Census and T.C.R till 1800

THURSDAY 28/1/60

Departed Unau for Kamsa, arrived 1145. Census 1400 to 1530. T.C.R
remainder day.

FRIDAY 29/1/60

Departed Kamsa 0830. Arrived Lavipaka 0930. Census and inspection
till 1100. Remainder of day spent on T.C.R.

SATURDAY 30/1/60

Departed Kamsa Rest House 0800. Arrived Beara 1200.

WEDNESDAY 3/2/60

Visited all Baimuru villages by Launch, telling them of T.B. Survey.

END OF PATROL

INTRODUCTION

The area can be divided into two regions— The river villages
Piepoke, Anepoke, Kemei, Pakemba and Unau; and the coastal Kamsa and
Lavipaka.

The area was last patrolled by Mr H.G. Dec. Milne in February 1958.
There have been no medical patrols for some time.

NATIVE AFFAIRS

Little interest was shown in the patrols arrival. No foodstuffs
being presented. Notwithstanding the village officials and village people
were most co-operative in the various census'.

They seem a Law abiding community, no complaints of any nature
being heard.

TERRITORY OF PAPUA AND NEW GUINEA

PATROL NO 3 of 1959/60

There is little economic development in the area. There is a small store at Unau, in which there is an oven. It gave the impression of not having being used for some time.

The village of Kamau'a has a large hot air dryer, which although not in use had a pile of nuts ready for drying. The village has no grown nuts in it and there is practically no suitable ground for them. Any nuts would have to be collected from their gardens up stream, an arduous trip by canoe.

Some economic advances might be possible in the future if suitable land could be found to grow peanuts, rice or coffee.

There are few men away from the village and all that is needed is someone with a bit of initiative to come forward, plant a cash crop, collect the money and set an example, that the other men might follow.

NATIVE AGRICULTURE

The coastal villages of Kamau'a ^{and Lavipaha} have no good land close ^{to} by their villages. Their gardens are sited some way up the rivers.

The remainder of the villages are built on dry land but have only limited useable land around their houses. Unau is the most fortunate village but its land is confined by the surrounding swamps.

As mentioned under Native Affairs, there is a hope for Rice, Peanuts and maybe later coffee to be grown.

EDUCATION

Very limited, the nearest school being the administration school at Beara.

ROADS AND BRIDGES

There are no roads or bridges in the area, all transport is by river.

VILLAGES

The worst two villages, as regards houses are Piepoke and Anepoke.

The last officer in the area had given comprehensive housing instructions. These had been complied with but the standard of houses resulting was very poor.

Pakomsta is a relatively new hut village and the houses are fair.

TERRITORY OF PAPUA AND NEW GUINEA

BEARA PATROL NO 2 of 1959/60.

KEMEI and Unau are liveable but not exceptional. The remaining two villages, Kamau'a and Lavipaka, although worst sited, being over tidal flats, have the best houses. This is no doubt partly due to the orders given by previous orders given other patrols and also partly by the efforts of Po'o-Amania, the village constable who controls the two villages.

In all villages, except the latter two, water supply is from wells and drums. The water in the wells is generally of a poor nature. Kamau'a and Lavipaka are dependant on drums for their water supply.

REST HOUSES

The rest house at Piepoke was newly built and on par with the rest of the houses in the village. The rest house at Unau was also newly built and of a fair standard. Neither village had barracks for the police.

The Kamau'a rest house and Barracks were new and the best in the area.

VILLAGE OFFICIALS

The outstanding village policeman is Po'o-Amania of Lavipaka. He controls Kamau'a as well as his own village. Both villages were clean and in a good state of repair.

The other village officials are average and maintain order to the best of their ability.

Kai'a-Iva'a, village constable of Kemei is absent from his village. Auwa-Bvora the Kemei councillor is doing a good job in Kai'a's absence.

CENSUS

The census was complicated by the habit of swapping children and also either changing or having two names.

Difficulty was encountered with the Census of Unau, Kamau'a and Lavipaka due to a discrepancy in the 1958 totals.

MISSIONS

The L.M.S. is the only mission in the area.

Attachments to Beara Patrol No 3 of 1959/60

APPENDIX "A" Census Figures
APPENDIX "B" Health.
APPENDIX "C" Report on Police

M.G. ATYEO
(M.G. ATYEO)

CADET PATROL OFFICER

Appendix A. Attach to Beera Patrol No 3 of 1959/60

VILLAGE POPULATION REGISTER

YIKER BAIMURU CENSUS DIVISION 1960

Govt. Print.—533/10.57.—10,000.

| VILLAGE | DATE OF CENSUS | BIRTHS | | DEATHS | | | | | | | | | | | | MIGRATIONS | | | | ABSENT FROM VILLAGE AT WORK | | | | STUDENTS | | | | LABOUR POTENTIAL | | | | FEMALES | | | TOTALS (excluding absentee) | | | | GRAND TOTAL | | | |
|----------|----------------|--------|----|----------|---|----------|---|-----|---|-----|---|------|---|---------|----|------------------------|----|----|-----|-----------------------------|-----------------|---|------------------|----------|-------|---|---------|------------------|-------|-----|---------|---------|----------|-----------------------------|-----------------------------|-------|-----|--------|-------------|-----|----|----|
| | | | | 0-1 Mth. | | 0-1 Year | | 1-4 | | 5-8 | | 9-13 | | Over 13 | | Females in Child Birth | IN | | OUT | | Inside District | | Outside District | | Govt. | | Mission | | MALES | | FEMALES | | Pregnant | Number of Child-bearing age | Average Size of Family | Child | | Adults | | | | |
| | | M | F | M | F | M | F | M | F | M | F | M | F | M | F | | M | F | M | F | M | F | M | F | M | F | M | F | M | F | M | F | | | | M | F | | | | | |
| | | | | | | | | | | | | | | | | | | | | | | | | | | | | | | | | | | | | | | | | | | |
| PIEPOKE | 26/1/60 | - | 2 | - | - | - | - | - | 2 | - | - | - | - | - | 2 | - | - | - | 1 | 4 | 1 | 1 | - | - | - | - | - | - | - | - | 6 | 1 | 3 | 13 | - | 11 | 1.8 | 7 | 10 | 15 | 16 | 50 |
| AMEPOKE | 28/1/60 | 1 | 1 | - | - | - | - | - | - | - | - | - | - | 2 | 1 | - | - | 2 | - | - | - | - | - | - | - | - | - | - | 1 | 10 | 2 | 15 | - | 11 | 1.1 | 2 | 7 | 18 | 21 | 48 | | |
| KIMEI | 27/1/60 | 5 | - | - | - | - | - | - | - | - | - | - | - | 1 | 1 | - | 5 | 4 | - | - | - | - | 4 | - | - | - | - | - | 2 | 17 | 4 | 15 | - | 12 | 2.6 | 17 | 9 | 21 | 19 | 70 | | |
| PAKEMUBA | 27/1/60 | - | 1 | - | - | - | - | - | - | - | - | - | - | 1 | 1 | - | 1 | 1 | 1 | - | 1 | - | - | - | - | - | - | - | 1 | 13 | 2 | 11 | 2 | 12 | 1.4 | 7 | 6 | 17 | 17 | 48 | | |
| UNAU | 27/1/60 | 2 | 3 | - | - | - | - | - | - | - | - | - | - | 2 | 2 | - | 1 | - | 4 | 4 | - | - | 4 | - | - | - | - | - | 5 | 26 | 1 | 22 | - | 18 | 2.6 | 22 | 17 | 26 | 24 | 93 | | |
| KAMAU'A | 28/1/60 | 9 | 10 | - | - | - | - | 2 | - | - | - | 1 | - | - | 2 | - | 2 | 6 | 6 | 9 | - | - | 5 | - | - | - | - | - | 10 | 52 | 8 | 47 | 3 | 41 | 2.0 | 45 | 43 | 54 | 52 | 199 | | |
| LAVIPAKA | 29/1/60 | 3 | 2 | - | - | - | - | - | - | - | - | - | - | 1 | 4 | - | 6 | 4 | 2 | 1 | 1 | - | 5 | 3 | - | - | - | - | 7 | 33 | 7 | 27 | - | 23 | 1.8 | 20 | 19 | 37 | 31 | 116 | | |
| TOTALS | | 20 | 19 | - | - | - | - | 2 | 2 | - | 1 | - | - | 9 | 11 | - | 15 | 17 | 14 | 18 | 3 | 1 | 18 | 3 | - | - | - | - | 27 | 157 | 27 | 150 | 4 | 128 | 1.9 | 120 | 111 | 188 | 180 | 624 | | |

TERRITORY OF PAPUA AND NEW GUINEA

Appendix B Attach to Beara Patrol No. 3 of 1959/60

HEALTH

The standard of health is good. Only minor cuts, sores and abrasions were observed. Several cases of Sipona were noted.

The census figures show no deaths in the 0-1 years but it is very likely that there have been a number of unrecorded Births/deaths since the last patrol two years ago.

Mention was made of the coming T.B. Survey at Kapuna hospital and they were advised that all who could go, should do so for their own benefit.

Appendix C Attach to Beara Patrol No 3 of 1959/60

Only one member of the R.P & N.G.C accompanied the patrol. Kia'@-Amanua Constable 4 No. 1825 was an asset to the patrol, on hand when needed.

| | | |
|------------|---|------|
| Conduct | - | Good |
| Dress | - | Good |
| Miscipline | - | Good |

TERRITORY OF PAPUA AND NEW GUINEA

HEARA PATROL NO. 3 of 1959/60

PATROLLING OFFICER M.G. ATYEO. CPO.

AREA PATROLLED BAIKUNU CENSUS DIVISION

PATROL ACCOMPANIED BY :-

KUROPTANE

NIL

HAYINE

**1 MEMBER R.P & N.G.C
i.e. NO. 1825 CONSTABLE & KAI'A'O-AMANIA**

PERIOD from 26/1/60 to 30/1/60

NUMBER OF DAYS Five Days

HAS MEDICAL ASSISTANT ACCOMPANY ? No

LAST PATROL TO AREA:-

D.H.A

20/2/1958

HEALTH ?

MAP REFERENCE

A.P.C Surveyors Field Map. 4 Miles to 1 Inch.

OBJECTS OF PATROL

1/ Revision of Census and Routine Administration.

2/ Compilation of Tax Census Register.

TERRITORY OF PAPUA AND NEW GUINEA

BEARA PATROL NO 1 of 1959/60.

DIARY

TUESDAY 26/1/60

Departed Beara 0845 per Launch T.N.G. Arrived Baimara 1015. Departed Baimara 1145, arrived Piepoko Rest House 1125. Census Piepoko and Anepoko 1400 to 1500. Remainder day spent on Tax/Census Register.

WEDNESDAY 27/1/60

Departed for Kamei 0900, Census and T.C.R from 1000 to 1155. Departed for Pakemaha 1200, arrived 1300. Census and T.C.R till 1400. Departed for Unna arriving 1600. Census and T.C.R till 1800

THURSDAY 28/1/60

Departed Unna for Kamei, arrived 1145. Census 1400 to 1530. T.C.R remainder day.

FRIDAY 29/1/60

Departed Kamei's 0830. Arrived Lavipaka 0930. Census and inspection till 1100. Remainder of day spent on T.C.R.

SATURDAY 30/1/60

Departed Kamei's Rest House 0800. Arrived Beara 1200.

SUNDAY 31/1/60

Visited all Baimara villages by Launch, telling them of T.B. Survey.

END OF PATROL

INTRODUCTION

The area can be divided into two regions— The river villages Piepoko, Anepoko, Kamei, Pakemaha and Unna; and the coastal Kamei and Lavipaka.

The area was last patrolled by Mr H.G.Dee.Milne in February 1958. There have been no medical patrols for some time.

NATIVE AFFAIRS

Little interest was shown in the patrol's arrival. No foodstuffs being presented. Notwithstanding the village officials and village people were most co-operative in the various censuses.

They seem a Law abiding community, no complaints of any nature being heard.

TERRITORY OF PAPUA AND NEW GUINEA

PATROL NO 3 of 1959/60

There is little economic development in the area. There is a small store at Unna, in which there is an oven. It gave the impression of not having been used for some time.

The village of Kaman'a has a large hot air dryer, which although not in use had a pile of nuts ready for drying. The village has no grown nuts in it and there is practically no suitable ground for them. Any nuts would have to be collected from their gardens up stream, an arduous trip by canoe.

Some economic advances might be possible in the future if suitable land could be found to grow peanuts, rice or coffee.

There are few men away from the village and all that is needed is someone with a bit of initiative to come forward, plant a cash crop, collect the money and set an example that the other men might follow.

NATIVE AGRICULTURE

The coastal villages of Kaman'a ^{and Lawipaha} have no good land close by their villages. Their gardens are sited some way up the rivers.

The remainder of the villages are built on dry land but have only limited useable land around their houses. Unna is the most fortunate village but its land is confined by the surrounding swamps.

As mentioned under Native Affairs, there is a hope for Rice, Peanuts and maybe later coffee to be grown.

EDUCATION

Very limited, the nearest school being the administration school at Beara.

ROADS AND BRIDGES

There are no roads or bridges in the area, all transport is by river.

VILLAGES

The worst two villages, as regards houses are Piepoko and Anepoko.

The last officer in the area had given comprehensive housing instructions. These had been complied with but the standard of houses resulting was very poor.

Pahemba is a relatively new hut village and the houses are fair.

TERRITORY OF PAPUA AND NEW GUINEA

BEARA PATROL NO 2 of 1959/60.

KEMRI and Unam are liveable but not exceptional. The remaining two villages, Kaman'a and Lavipaka, although worst sited, being over tidal flats, have the best houses. This is no doubt partly due to the orders given by previous orders given other patrols and also partly by the efforts of Po'e-Amunia, the village constable who controls the two villages.

In all villages, except the latter two, water supply is from wells and drums. The water in the wells is generally of a poor nature. Kaman'a and Lavipaka are dependant on drums for their water supply.

BEST HOUSES

The rest house at Pispoke was newly built and on par with the rest of the houses in the village. The rest house at Unam was also newly built and of a fair standard. Neither village had barracks for the police.

The Kaman'a rest house and Barracks were new and the best in the area.

VILLAGE OFFICIALS

The outstanding village policeman is Po'e-Amunia of Lavipaka. He controls Kaman'a as well as his own village. Both villages were clean and in a good state of repair.

The other village officials are average and maintain order to the best of their ability.

Kai'a-Iva'a, village constable of Kemri is absent from his village. Amu-Svara the Kemri councillor is doing a good job in Kai'a's absence.

CENSUS

The census was complicated by the habit of swapping children and also either changing or having two names.

Difficulty was encountered with the Census of Unam, Kaman'a and Lavipaka due to a discrepancy in the 1958 totals.

MISSIONS

The L.M.S. is the only mission in the area.

Attachments to Beara Patrol No 3 of 1959/60

APPENDIX "A" Census Figures
APPENDIX "B" Health.
APPENDIX "C" Report on Police

M.G. ATYBO
(M.G. ATYBO)

CADET PATROL OFFICER

VILLAGE POPULATION REGISTER

YEAR 1960 BARBERS POINT DIVISION 1960

| VILLAGE | DATE OF CENSUS | BIRTHS | | DEATHS | | | | | | | | | | | | MIGRATIONS | | | | ABSENT FROM VILLAGE AT WORK | | | | LABOUR POTENTIAL | | | | FEMALES | | Average Size of Family | TOTALS (excluding absentee) | | | | GRAND TOTAL | | | |
|---------------|----------------|--------|----|----------|---|----------|---|-------|---|-------|---|-------|---|---------|----|------------------------|----|-------|-----|-----------------------------|-----------------|-------|------------------|------------------|-------|-------|---------|---------|-------|------------------------|-----------------------------|-------|---------------------------------|-------|-------------|--------|-----|-----|
| | | | | 0-1 Mth. | | 0-1 Year | | 1-4 | | 5-8 | | 9-13 | | Over 13 | | Females in Child Birth | In | | Out | | Inside District | | Outside District | | Govt. | | Mission | | MALES | | FEMALES | | Percentage of Child-bearing age | Child | | Adults | | |
| | | M | F | M | F | M | F | M | F | M | F | M | F | M | F | | M | F | M | F | M | F | M | F | M | F | M | F | M | F | M | F | | M | | F | | |
| | | 0-16 | | 16-45 | | 10-16 | | 16-45 | | 16-45 | | 16-45 | | 16-45 | | 16-45 | | 16-45 | | 16-45 | | 16-45 | | 16-45 | | 16-45 | | 16-45 | | 16-45 | | 16-45 | | 16-45 | | | | |
| PIEPOKE | 26/1/60 | 2 | - | - | - | - | - | 2 | - | - | - | - | 2 | - | - | - | 1 | 4 | 1 | 1 | - | - | - | - | - | - | 6 | 1 | 3 | 13 | - | 11 | 1.8 | 7 | 10 | 15 | 16 | 50 |
| MEPOKE | 26/1/60 | 1 | 1 | - | - | - | - | - | - | - | - | - | 2 | 1 | - | - | 2 | - | - | - | - | - | - | - | - | - | 1 | 10 | 2 | 15 | - | 11 | 1.1 | 2 | 7 | 18 | 21 | 48 |
| KIMEI | 27/1/60 | 5 | - | - | - | - | - | - | - | - | - | - | 1 | 1 | - | 5 | 4 | - | - | - | 4 | - | - | - | - | - | 2 | 17 | 4 | 15 | - | 12 | 2.6 | 17 | 9 | 21 | 19 | 70 |
| PAKEMURA | 27/1/60 | - | 1 | - | - | - | - | - | - | - | - | - | 1 | 1 | - | 1 | 1 | 1 | - | 1 | - | - | - | - | - | - | 1 | 13 | 2 | 11 | 2 | 12 | 1.4 | 7 | 6 | 17 | 17 | 48 |
| UNAU | 27/1/60 | 2 | 3 | - | - | - | - | - | - | - | - | - | 2 | 2 | - | 1 | - | 4 | 4 | - | 4 | - | - | - | - | - | 5 | 26 | 1 | 22 | - | 18 | 2.6 | 22 | 17 | 26 | 24 | 93 |
| KAMAU'A | 28/1/60 | 9 | 10 | - | - | - | - | 2 | - | - | 1 | - | - | 2 | - | 2 | 6 | 6 | 9 | - | - | - | - | - | - | 10 | 52 | 8 | 47 | 3 | 41 | 2.0 | 45 | 43 | 54 | 52 | 199 | |
| LAVIPAKA | 29/1/60 | 3 | 2 | - | - | - | - | - | - | - | - | - | 1 | 4 | - | 6 | 4 | 2 | 1 | 1 | - | 5 | 3 | - | - | - | 7 | 33 | 7 | 27 | - | 23 | 1.8 | 20 | 19 | 37 | 31 | 116 |
| TOTALS | | 20 | 19 | - | - | - | - | 2 | 2 | - | 1 | - | - | 9 | 11 | - | 15 | 17 | 14 | 18 | 3 | 1 | 18 | 3 | - | - | 27 | 157 | 27 | 150 | 4 | 128 | 1.9 | 120 | 111 | 100 | 100 | 624 |

TERRITORY OF PAPUA AND NEW GUINEA

Appendix B Attach to Beara Patrol No. 3 of 1959/60

HEALTH

The standard of health is good. Only minor cuts, sores and abrasions were observed. Several cases of Sipona were noted.

The census figures show no deaths in the 0-1 years but it is very likely that there have been a number of unrecorded Births/deaths since the last patrol two years ago.

Mention was made of the coming T.B. Survey at Kagana hospital and they were advised that all who could go, should do so for their own benefit.

Appendix C Attach to Beara Patrol No 3 of 1959/60

Only one member of the R.P & N.G.C accompanied the patrol. Kain's-Aranda Constable 4 No. 1825 was an asset to the patrol, on hand when needed.

| | | |
|------------|---|------|
| Conduct | - | Good |
| Dress | - | Good |
| Discipline | - | Good |



TERRITORY OF PAPUA AND NEW GUINEA

PATROL REPORT

District of..... **G.U.L.F.** Report No..... **4 of 1959/60**

Patrol Conducted by..... **M.G. ATYBO** **CFO.**

Area Patrolled..... **BABOI CENSUS DIVISION**

Patrol Accompanied by Europeans..... **NIL**

Natives..... **2 Members R.P. & N.G.C.**

Duration—From..... **23./3./1960** **and 30/3./1960**

Number of Days..... **2**

Did Medical Assistant Accompany..... **NO**

Last Patrol to Area by—District Services..... **12./1./1959**

Medical /...../19.....

Map Reference..... **A.P.C. SURVEYERS FIELD MAP. SCALE 1/4 MILES TO INCH.**

Objects of Patrol..... **1/ Revision of Census.**

..... **2/ General Administration.**

Director of Native Affairs,

PORT MORESBY.

Forwarded, please.

/ /19

.....
District Commissioner

Amount Paid for War Damage Compensation £.....

Amount Paid from D.N.E. Trust Fund £.....

Amount Paid from P.E.D.P. Trust Fund

.....

.....

.....

67-2-20.

24th June, 1960.

The District Officer,
Central District,
PORT MORESBY.

Patrol Report - M.D. Brown - C.P.O.

Mr. Brown is to be commended on a really good initial report and he demonstrates therein an unusual amount of perception for one so new to the Territory.

The section under "Native Affairs" upholds the contention that enlightened and repeated contact patrolling is the only answer to the control of such a volatile people as those found in the Geilala Sub-District.

I incline to the view that allegations of indifference and disinterest should be viewed with some reserve. It is unlikely that such natives are entirely unconcerned about the arrival of a police patrol. It is possible that they react in a similar way to the denizens of Surrey Hills under similar circumstances - a heavy silence for fear of committing themselves or their fellows.

Villages of sufficient strength should build rest houses so that an overnight stay is possible for every patrol in order that a better acquaintance may lead to less distrust and more amicable relations.

It is better not to use Motu words in an official report.

Mr. Brown may have noted that the majority of Europeans will work fairly hard at enjoying themselves too, although I will admit that the Geilala should be advised to keep their festivals to reasonable proportions. Here again our own dances afford opportunities for promiscuity; it is not unknown for violence to occur at them also; probably at the same instigations. Mr. Brown should be reminded that it is administratively unsound for anyone to issue orders incapable of legal enforcement.

I like to read of the good educational work of the Mission - they are doing a good job under severe handicaps. This section has been extracted to the Mission Liaison Officer, Department of Education, for his information.

Uneducated people all over the world have an atavistic fear of a hospital where deaths are known to occur; the Kaitapa are not exceptions to this rule apparently

The only answer to the usual terminal economics of the indigene is advice and exhortation in order to educate them towards a modern economy, at least to save and even invest.

I hope Mr. Brown maintains his standard of reporting and I have no doubt he will even improve on it with some experience.

7th June, 1933.

District Officer,
Gulf District,
SINGAPORE.

PAUL BROWN 4/19/33 (J.K. McCarthy.)
Acting Director.

Receipt of this written report is acknowledged with thanks.

I agree that it is terse, if not to the point.

There is less anthropological information available from official Patrol Reports about the Gulf than any other District in the Territory, yet pre-war scientific theories by trained anthropologists indicate that these people, especially of the original Gulf District, are amongst the most interesting in this particular respect. Here is one way to show a useful interest in them.

J. K. McCarthy
Acting Director


Office of Director, Coast and Survey, Returned Boats 1935.

22/10/35/36 Resailed at Beers.

DEPARTED FOR BEERS. Departed Beers 21st per Launch T.S.S. Arrived Beers 29th.

Coast's Boats (Inland) 1935. Arrived back at Beers 1935.

ANDREW PARR



67-2-20.

7th June, 1960.

District Officer,
Gulf District,
KEREMA.

PATROL BEARA 4/39.60 - BAROI.

Receipt of this written report is acknowledged with thanks.

I agree that it is terse, if not to the point.

There is less anthropological information available from official Patrol Reports about the Gulf than any other District in the Territory; yet pre-war scientific theses by trained anthropologists indicate that these people, especially of the original Gulf District, are amongst the most interesting in this particular respect. Here is one way to show a useful interest in them.

(J. K. McCarthy)
A/ Director



TERRITORY OF PAPUA AND NEW GUINEA

67-2-20.

AKJ:SL.



In Reply
Please Quote

No. 67-2-3.

District Office,
Gulf District,
KERIMA.

30th May, 1960.

The Director,
Department of Native Affairs,
KONEDOBU.

PATROL BEARA 4 OF 59/60 - BAROI DIVISION.

Please find attached a report on the above patrol
by cadet Atyeo.

The report is neatly prepared but shows little
interest in the people, and tells one little. Even if one
cannot do much to help a backward people, personal interest
is rewarding to both parties. This officer can do better
work than this, and will be given the necessary encouragement
to do so.

A. E. Jackson
(A. E. Jackson)
DISTRICT OFFICER.

AKJ:SL.

67-2-3.

District Office,
Gulf District,
KEREMA.


30th May, 1960.

The Director,
Department of Native Affairs,
KONKODU.

PATROL BEARA 4 OF 59/60 - BAROI DIVISION.

Please find attached a report on the above patrol
by cadet Atyee.

The report is neatly prepared but shows little
interest in the people, and tells one little. Even if one
cannot do much to help a backward people, personal interest
is rewarding to both parties. This officer can do better
work than this, and will be given the necessary encouragement
to do so.


(A.K. Jackson)
DISTRICT OFFICER.

30 -/213,

~~XXXXXXXXXXXX~~

Sub-District Office,
Gulf District,
B E A R A.

21st May, 1960.

The District Officer,
K E R E M A. G. D.

PATROL REPORT NO. 4 of 1960.

This was a routine patrol of villages near the station and did not necessitate camping out.



(C. T. Healy)

Assistant District Officer.

TERRITORY OF PAPUA AND NEW GUINEA

BEARA PATROL NO 4 of 1959/60.

PATROL CONDUCTED BY M.G.ATYEO CPO

AREA PATROLLED BAROI CENSUS DIVISION

PATROL ACCOMPANIED BY :- EUROPEANS - Nil

NATIVES → " Members R.P & N.G.C

i.e. No. 9698 KUNUGUI - HAEVU

No. 6652 KOMBUTA - SAURI

DAYS ON PATROL 23/3/60 and 30/3/60.

LAST PATROL TO AREA 1- D.N.A. 12/1/59

MEDICAL ?

OBJECTS OF PATROL.

- 1/ REVISION OF CENSUS.
- 2/ GENERAL ADMINISTRATION.

PATROL DIARY

WEDNESDAY 23 MARCH - Departed Beara per paddle canoe for Koravaki. Arrived 0825.

CENSUS of Akiaravi, Oravi and Koravaki. Returned Beara 1535.

24/3/60 to 29/3/60 Remained at Beara.

WEDNESDAY 30 MARCH Departed Beara 0745 per Launch T.N.G. Arrived Evara 0915.

Census Evara finished 1030. Arrived back at Beara 1235.

END OF PATROL

TERRITORY OF PAPUA AND NEW GUINEA

INTRODUCTION

The Barot Census Division consists of four villages. Three Aldaravl, Koravald and Oravl are grouped together. The group is ten minutes travel by canoe from Beara station. Evara the remaining village, is 1 1/2 hours from Beara station by launch. Kapuna Hospital is ten minutes from Evara.

NACTIVE AFFAIRS

The patrol was well received in the four villages. At Evara the patrol was welcomed by the village official from Ara'eva and Unumina, two villages which are side by side with Evara.

No courts or disputes were brought before the patrol. As the Koravald group of villages are so close to Beara, they can bring their Courts to be heard without any trouble.

ECONOMIC DEVELOPMENT

Practically nil, the only form of development is a hot air dryer at Koravald. The dryer was constructed by an Officer from the Department of Agriculture.

Despite the fact that they have that hot air dryer, they are building a smoke dryer. They have two reasons for doing this; the first that the chimney has fallen off and the second that the fire pit fills with water after heavy rain. Neither of these form a problem that couldn't be surmounted with a bit of initiative. The loss of the chimney means that the smoke comes out one foot above the ground, instead of ten, this would not effect the operation of the dryer. To solve the water problem, two small drains could be dug to a gully very near the dryer.

AGRICULTURE

No gardens were visited, but from what could be seen from the river and ~~the~~ judging from what foods are brought to Beara, their gardens seem to be only very fair.

No Rice is being grown by any of the villages visited. Ovi-Matram the Village Constable from Oravl, has been given some peanuts to plant.

TERRITORY OF PAPUA AND NEW GUINEA

EDUCATION

At Koravaki and Evara there are small, mission run, primary schools. The standard of teaching at these schools is not very high. The Administration has a school at Beara staffed by two native teachers.

ROADS AND BRIDGES

There are no roads or bridges in the area, all transport is by river.

VILLAGES

The villages were good, they had been cleaned for the patrol visit. Due to the rain, the village sites were muddy.

Houses were good and only three people were told to rebuild.

VILLAGE OFFICIALS

OVI- MAIRAU- Oravi - appears good as village was clean.

OMERA - AVAI - Koravaki - about the same standard as Ovi- village good.

KAIRI - AUWA - Evara - Way past his prime and of little use as a V.C.

Village only fair.

CENSUS

There was no wilful evasion of Census

MISSIONS

The L.M.S is the only mission in the area, It has church schools in the villages, a hospital at Kapuna and an aid post at Koravaki.


(M.G. ATTEO)

CADET PATROL OFFICER

Attachments :- Appendix "A" Census Figures.
" " "B" Health
" " "C" Report on Police.

TERRITORY OF PAPUA AND NEW GUINEA

Appendix "B" attach to Beara Patrol No 4 of 1959/60.

HEALTH

As mentioned earlier in the report, the London Missionary Society has a Hospital at Kapuna. This is staffed by a European Doctor and his wife. They are helped by 4 Samoan sisters and Papuan nurses.

An aid post is located at Koravaki, some ten minutes from Beara, where there is a Government Aid Post.

Little illness was noted, a few cases of Sipoma and ulcers etc were seen.

Appendix "C" attach to Beara Patrol No 4 of 1959/60.

POLICE

Two members of the R.P & N.G.C accompanied the Patrol.

1/ Fifth year Constable, No 6652, Kombuta - Sauri. He accompanied on the first day and worked well.

Conduct - Good

Dress - Good


Discipline - Good.

2/ First Year Constable No 9698 - Kurugui-Haevu. He was with the patrol on the second day and was on hand when needed.

Conduct - Good

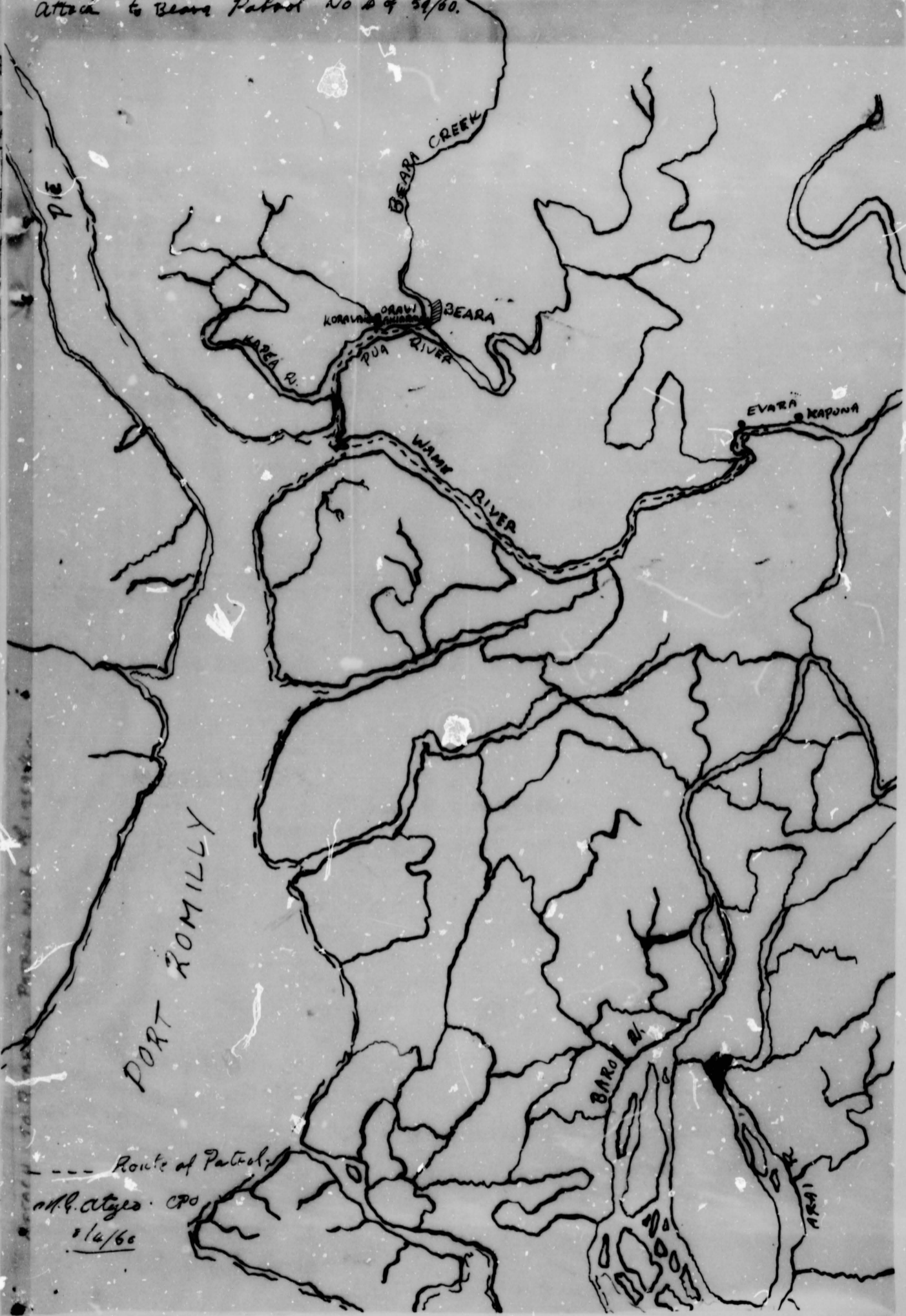
Dress - Poor

Discipline - Good


(M.G. ATYEO)

CADET PATROL OFFICER

Attch to Bears Patrol No 4 of 54/60.



PORT ROMILLY

Route of Patrol

M. P. Atyes CPO

5/4/60

TERRITORY OF PAPUA AND NEW GUINEA

BEARA PATROL NO 4 of 1959/60.

PATROL CONDUCTED BY M.G.ATYEO GPO

AREA PATROLLED BAROI CENSUS DIVISION

PATROL ACCOMPANIED BY :- EUROPEANS - Nil

NATIVES → " Members R.P & N.G.C

i.e. No. 9698 KURUGUI - HARVU

No. 6652 KOMBUTA - SAURI

DAYS ON PATROL 23/3/60 and 30/3/60.

LAST PATROL TO AREA D.N.A. 12/1/59

MEDICAL ?

OBJECTS OF PATROL.

1/ REVISION OF CENSUS.

2/ GENERAL ADMINISTRATION.

PATROL DIARY

WEDNESDAY 23 MARCH - Departed Beara per paddle canoe for Karavaki. Arrived 0825.

Census of Akiaravi, Oravi and Karavaki. Returned Beara 1535.

24/3/60 to 29/3/60 Remained at Beara

WEDNESDAY 30 MARCH Departed Beara 0745 per Launch T.N.G. Arrived Evara 0915.

Census Evara finished 1030. Arrived back at Beara 1235.

END OF PATROL

DATE 10 1960

TERRITORY OF PAPUA AND NEW GUINEA

INTRODUCTION

The Baroi Census Division consists of four villages. Three Akiaravi, Koravaki and Oravi are grouped together. The group is ten minutes travel by canoe from Beara station. Evara the remaining village, is 1 1/2 hours from Beara station by Launch. Kapunt Hospital is ten minutes from Evara.

NATIVE AFFAIRS

The patrol was well received in the four villages. At Evara the patrol was welcomed by the village official from Ara'ava and Ushumba, two villages which are side by side with Evara.

No courts or disputes were brought before the patrol. As the Koravaki group of villages are so close to Beara, they can bring their Courts to be heard without any trouble.

ECONOMIC DEVELOPMENT

Practically nil, the only form of development is a hot air dryer at Koravaki. The dryer was constructed by an Officer from the Department of Agriculture.

Despite the fact that they have that hot air dryer, they are building a smoke dryer. They have two reasons for doing this ; the first that the chimney has fallen off and the second that the fire pit fills with water after heavy rain. Neither of these form a problem that couldn't be surmounted with a bit of initiative. The loss of the chimney means that the smoke comes out one foot above the ground, instead of ten, this would not effect the operation of the dryer. To solve the water problem, two small drains could be dug to a gully very near the dryer.

AGRICULTURE

No gardens were visited, but from what could be seen from the river and ~~the~~ judging from what foods are brought to Beara, their gardens seem to be only very fair.

No Rice is being grown by any of the villages visited. Ovi-Mairan the Village Constable from Oravi, has been given some peanuts to plant.

DATE: 10/11/44

TERRITORY OF PAPEA AND NEU GUINEA

EDUCATION

At Koravaki and Evara there are small, mission run, primary schools. The standard of teaching at these schools is not very high.

The Administration has a school at Beara staffed by two native teachers.

ROADS AND BRIDGES

There are no roads or bridges in the area, all transport is by river.

VILLAGES

The villages were good, they had been cleaned for the patrol visit. Due to the rain, the village sites were muddy.

Houses were good and only three people were told to rebuild.

VILLAGE OFFICIALS

OVI- MAIRAN- Ovi - appears good as village was clean.

OMERA - AVAI - Koravaki - about the same standard as Ovi- village good.

KAIRI - ANWA - Evara - Way past his prime and of little use as a V.C.

Village only fair.

CENSUS

There was no wilful evasion of Census

MISSIONS

The L.M.S is the only mission in the area, It has church schools in villages, a hospital at Kaguna and an aid post at Koravaki.


(R. S. ATTER)

CASSET PATROL OFFICER

- Attachments :- Appendix "A" Census Figures.
" " "B" Health
" " "C" Report on Police.

VILLAGE POPULATION REGISTER
DATE 11/12/1954/1955

Appendix "B" attach to Beara Patrol No 4 of 1959/60.

HEALTH

As mentioned earlier in the report, the London Missionary Society has a Hospital at Kapuna. This is staffed by a European Doctor and his wife. They are helped by 4 Samoan sisters and 4 Fijian nurses.

An aid post is located at Keravaki, some ten minutes from Beara where there is a Government Aid Post.

Little illness was noted, a few cases of Sypma and ulcers etc were seen.

Appendix "C" attach to Beara Patrol No 4 of 1959/60.

POLICE

Two members of the R.P & H.G.C accompanied the Patrol.

1/ Fifth year Constable, No 6652, Kamuta - Samri. He accompanied on the first day and worked well.

Conduct - Good

Dress - Good

Discipline - Good.

2/ First Year Constable No 9698 - Hungei-Haava. He was with the patrol on the second day and was on hand when needed.

Conduct - Good

Dress - Fair

Discipline - Good



(M.G. ATTEO)


CAPTAIN PATROL OFFICER

attach to Beara Patrol No 6 of 1959/60

Population Register

Area Patrolled.....

| MIGRA In | MIGRANTS | | ABSENT FROM VILLAGE | | | | LABOUR POTENTIAL | | | | FEMALE | | Average Size of Family | TOTALS (Excluding Absentees) | | | | GRAND TOTAL + F |
|-------------|----------|-----|---------------------|---------------------|----------|---------|------------------|-------|---------|-------|----------|-------------------------|---------------------------------|---------------------------------|---|--------|---|-----------------------|
| | In | Out | AT WORK | | STUDENTS | | Males | | Females | | Pregnant | Child Bearing AET | | Child | | Adults | | |
| | | | Inside District | Outside District | Govt. | Mission | 10-16 | 16-45 | 10-16 | 16-45 | | | | M | F | M | F | |



PORT ROMALLI

--- Route of Patrol
 at 9.00 AM
 7/10/60



TERRITORY OF PAPUA AND NEW GUINEA

PATROL REPORT

District of..... G. U. I. F. Report No. 5 of 1959/60

Patrol Conducted by..... M. G. ATYEO GPO.

Area Patrolled..... IARI AND MAPPUA CENSUS DIVISIONS AND FIVE KORTKI VILLAGES.

Patrol Accompanied by Europeans..... NIL

Natives..... 1 Member B.P. & N.G.C.

Duration—From..... 16./5./1960 to..... 29./5./1960

Number of Days..... 14

Did Medical Assistant Accompany..... NO

Last Patrol to Area by—District Services..... 11./11./1958

Medical 2./...../19.....

Map Reference.....

Objects of Patrol..... 1/ Revision of Census.

..... 2/ General Administration.

Director of Native Affairs,
PORT MORESBY.

Forwarded, please.

12/8/19 60

District Commissioner

Amount Paid for War Damage Compensation £.....

Amount Paid from D.N.E. Trust Fund £.....

Amount Paid from P.E.D.P. Trust Fund

.....
.....
.....

67-2-23

29th September, 1960.

District Officer,
Gulf District,
KERMA.

BEABA PATROL REPORTS 5 & 6/9-60

People who live a semi-nomadic existence like the IARI, MAPPA and KORIKI cannot be expected to be psychic. Efficient pre-patrol organisation should ensure adequate advice of the patrols intinerary.

One can hardly blame such underprivileged people for seeking relief from such a hostile environment by the sale of their labour.

I do not consider it the duty of the Councillors to engage in manual labour required by the various relevant Ordinances; that is if the Councillors are worthy of the name, and are performing their correct functions in the community.

(J.K. McCarthy)
ACTING DIRECTOR.

ACTING DIRECTOR.



67-2-23

29th September, 1960.

Mission Liaison Officer,
Education Department,
KONEDOBU.

PATROL REPORT NO. 5-59/60

The following is an extract from the above
Patrol Report for your information please:-

"The only schools in the area are mission run and are generally well attended by the village children, young and old. The standard of teaching is not high as the teachers have little idea of what they are meant to be doing. The L.M.S. runs nine village schools and the S.D.A. three.

The only Schools of any note are at Mapaio (Aikavaravi) and at Urika Station, both are run by the L.M.S. and have Samoans in charge.

A number of boys are at the Government Primary School Beera, a couple at the S.D.A. school at Belep and two at the Kerema school.

MISSIONS: There are two missions in the area, the Seventh Day Adventists and the London Missionary Society.

The S.D.A. are only found at Mapaio (four villages), Old Iari (three villages) and at Maipua (one village). The L.M.S. are in Aikavaravi (Mapaio), Aikavaravi (Old Iari), Kapi and Apiopi (Maipua) and in all the other villages.

The L.M.S. Mission Headquarters are at Urika Station which is near Akoma village. A large number of children and adults are at Urika Station."

(J.K. McCarthy)
ACTING DIRECTOR.



TERRITORY OF PAPUA AND NEW GUINEA

67-2-23. ✓

In Reply
Please Quote

No. 67-2-3.

DRH:SL.



District Office,
Gulf District,
KEREMA.

12th August, 1960.

The Director,
Department of Native Affairs,
PORT MORESBY.

BEARA PATROL REPORTS 5 AND 6 OF 59-60.

Herewith please find Beara Patrol Report 5 (unsigned) to the IARI and MAIPUA census divisions and Patrol Report 6 to the Koriki Census division of the Beara Sub-district by Mr Cadet Patrol Officer Atyeo with comments by the Assistant District Officer.

There is a high absenteeism which is no doubt inter-related with the poor agricultural conditions and economic outlet in the area, the people's primary money earning commodity being their labour.

A.K. Jackson
(A.K. Jackson)
DISTRICT OFFICER.

DRH:SL.

67-2-3.

District Office,
Gulf District,
KEREMA.


12th August, 1960.

The Director,
Department of Native Affairs,
PORT MORESBY.

BEARA PATROL REPORTS 5 AND 6 OF 59-60.

Herewith please find Beara Patrol Report 5 (unsigned) to the IARI and MAIPUA census divisions and Patrol Report 6 to the Koriki Census division of the Beara Sub-district by Mr Cadet Patrol Officer Atyoo with comments by the Assistant District Officer.

There is a high absenteeism which is no doubt inter-related with the poor agricultural conditions and economic outlook in the area, the people's primary money earning commodity being their labour.


(A.K. Jackson)
DISTRICT OFFICER.



TERRITORY OF PAPUA AND NEW GUINEA

67. v. 3

*In Reply
Please Quote*

No. 30-/x2 230,

Sub-District Office,
Gulf District,
BEARA.

24th June, 1960.

The District Officer,
KEREMA, G.D.

Subject: Patrol Report NO. 5, BEARA, G.D.

... The above report is being forwarded to you
herewith.

Under Native Affairs Mr. Ayteo states there are 411 natives absent from their villages. The figures are hard to check as these natives seek casual labour and do not 'sign on'.

Many are in Moresby working and loafing - much good would be done if they were sent home to their tribal districts.

(C. T. Healy)

Assistant District Officer.

30-/x2 230,

Sub-District Office,
Gulf District,
B E A R A .

24th June, 1960.


The District Officer,
K E R E M A . G.D.

Subject: Patrol Report NO. 5, BEARA, G.D.

... The above report is being forwarded to you
herewith.

Under Native Affairs Mr. Ayteo states there
are 411 natives absent from their villages. The figures
are hard to check as these natives seek casual labour and
do not 'sign on'.

Many are in Moresby working and loafing - much
good would be done if they were sent home to their tribal
districts.


(C. T. Healy)

Assistant District Officer.

B C C B A C A K O R E B M

TERRITORY OF PAPUA AND NEW GUINEA

BEARA PATROL NO 5 of 1959/60.

PATROL CONDUCTED BY M.G.ATYEO CPO.

AREA PATROLLED IARI CENSUS DIVISION
MAIPUA CENSUS DIVISION
FIVE KORIKI VILLAGES :-

i.e. Kairu'u (Apiravi)
Kairu (Navararavi)
Akoma
Ikinu
Kakariravi (Ikinu)

PATROL ACCOMPANIED BY :-

EUROPEANS NIL
NATIVES 1 Member R.P & N.G.C
i.e. No 5047 AERA - AUTA

NO. DAYS ON PATROL 14 Days

PERIOD From 16/5/60 to 29/5/60

LAST PATROL TO AREA

D.N.A. 11/11/1958
MEDICAL ?

OBJECTS OF PATROL

- 1/ Revision of Census.
- 2/ Adjustment of Tax Census Register.
- 3/ General Administration.

TERRITORY OF PAPUA AND NEW GUINEA

BEARA PATROL No. 5 of 1959/60.

DIARY

MONDAY 16th MAY

Departed Beara 0845 arrived Mapaio 1200. Census of AIKAVARAVI till 1500. Heavy rain prevented further Census.

TUESDAY 17th MAY

Census of RAVIKAUPARA, ONOPORAVI in a.m. and census of OKAIKENAIRU and RAVIKIVAU in P.M. . Heavy Rain at night.

WEDNESDAY 18th

Day spent on Tax-Census Register and balancing Census Figures.

THURSDAY 19th

Inspection Mapaio and census Kairu(Apiravi). Departed at approx 1100 hrs arriving at Old Iari at 1230. Rain in P.M no Census.

FRIDAY 20th

Census of AIKAVARAVI and KAIRIRAVI in a.m. and of ONOPORAVI, RAVIKAUPARA and RAVIKIVAU No. 1 in p.m.

SATURDAY 21st

Day spent on Tax-Census Register and balancing census figures.

SUNDAY 22nd

Observed as such.

MONDAY 23rd

Engine to Beara. Paddled to Ravikivau No. 2. Arrived 1500. Census of village 1600 to 1700.

TUESDAY 24th

To Maipua arriving 1100. Census of KAPAI, APIOPI and AIVEI in p.m. Balanced books and amended Tax Census Register.

WEDNESDAY 25th

To MAIPENAIRU arrive approx. 1400. No Census.

THURSDAY 26th

Census MAIPENAIRU. Work on books in P.M'

FRIDAY 27th

Departed for AKOMA in heavy rain arrived at 1100. Rain stopped at 1500. Census AKOMA and KAIRU (Navararavi), and remainder of KAIRU'U(Apiravi).

SATURDAY 28th

To Ikinu from Akoma arriving 0830. Census of Ikinu and KAKARIRAVI(Ikinu) in a.m. Work on books in P.M.

SUNDAY 29th

Departed for Beara at 0915 and arrived, via devious backwaters, at Beara at 1715.

END OF PATROL

TERRITORY OF PAPUA AND NEW GUINEA

BEARA PATROL No. 5 of 59/60

INTRODUCTION.

The area was last patrolled by Mr P. Foldi, P/O in November, 1958.

The villages censused comprised two census divisions, Iari and Maipua and five villages from the Koriki Census Division. The five villages, Kairu, Kairu'u, Akoma, Ikinu and Kakariravi are censused with the Iari and Maipua villages as they are in the same area.

Maipua consists of three villages and Iari of twelve. Iari is divided into New Iari (Mapaio), Old Iari, Ravikivau No. 2 and coastal Iari (Maipenairu).

NATIVE AFFAIRS

The Mapaio people were not expecting the Patrols arrival and as a result large numbers were in their gardens. From Mapaio on word was passed that the patrol was in the vicinity and attendance was good in all other villages.

It appears that normally the village natives reside in their Kombati (pig villages). These are mere hovels, usually with pigs and dogs having an equal status with the natives.

At Maipua some three hours were spent settling minor disputes, dogs, pigs and sago featuring in most cases. Other villages had only a few disputes, and in all, only a couple of more serious matters were sent to the Magistrate at Beara.

The old Kairu'u (Apiravi) village at Mapaio has been almost abandoned with only eight people remaining in residence. The remainder of the population, apart from those outside the district, has moved down to a new site near Akoma.

The natives of Kakariravi (Ikinu) asked permission to move from their present area to a new village location. The reason given is that they don't get on with the Ikinu people. The matter has been referred to the Assistant District Officer at Beara.

Four Hundred and Eleven people are absent from their villages. Only twenty nine of these are at school. A number of these people are not working and in the villagers own words are "walkabout". If a greater number of the men were in the village more might be achieved.

ECONOMIC DEVELOPMENT

Apart from a smoke dryer at Akoma - nil.

The Old Iari people, living in a fresh water tidal swamp have only a limited supply of coconuts available to them. Great numbers of trees were noted by the patrol around other villages and near Kombati.

With some encouragement by some organization, such as a co-operative, they could have a steady income from copra.

TERRITORY OF PAPUA AND NEW GUINEA

AGRICULTURE

Apart from the staple food, sago, no other crop of any note is grown. The people are not agriculturalists being more gatherers and hunters.

With some guidance from a trained officer, the people could be trained to grow, and continue to grow, cash crops. Previously rice and peanuts have been grown but interest has been lost and apart from a small financial gain they are no better of than they were before.

One man, Lakea - Aimai of Maipua, has some peanuts that he claims he is going to put in the ground.

EDUCATION

The only schools in the area are mission run and are generally well attended by the village children, young and old. The standard of teaching is not high as the teachers have little idea of what they are meant to be doing. The L.M.S. runs nine village schools and the S.D.A three.

The only schools of any note are at Mapaio (Aikavaraivl) and at Urika Station, both are run by the L.M.S. and have Samoans in charge.

A number of boys are at the Government Primary School at Beara, A couple at the S.D.A school at Belepa and two at the Kerema school.

M.I.O. Ex 2/2

ROADS AND BRIDGES

There are no roads in the area and the only bridges are in Old Iari where small creeks are crossed by make-shift bridges.

VILLAGES

At Mapaio the villages are good, fairly clean and reasonably well kept. Maipue, Maipenairu, Akoma, Ikinu and Kairu were all fair. Being built on the coast the soil is sandy and as a result does not become muddy when wet.

Old Iari is built in a swamp and is the worst group in the area. The houses were poor and reflect the surrounding conditions.

Water is obtained from drums, wells and the rivers. At Old Iari river water is used as drinking water and as the latrines are built over the river the water is poor. Wells are of no use as at high tide almost all of the houses have water under them. Drums are the only suitable supply of water.

TERRITORY OF PAPUA AND NEW GUINEA

REST HOUSES

The only village with a rest house and barracks was Ikinu. Mapai and Old Iari had good Rest Houses but uncompleted Barracks. Maipua and Ravikivau No. 2 had Rest Houses but no Barracks. Maipenairu had a barrack but no rest house whilst Akoma had neither, the writer sleeping in the village store and the patrol personal in village houses.

VILLAGE OFFICIALS

The Village Constables do as best they can but get little response out of the people, None are outstanding.

Four council^{ors} resigned and two new ones were appointed. The Councillors do very little work, joining in with the V.C's in organising the village people but not working in any way.

CENSUS

The census was complicated by the local habit of migrating from village to village, often only staying at their new village for a couple of months before moving back again.

A number of people who had been absent from their villages for a while were not recorded in the census books and have been shown as migrations in.

There was no wilful evasion of census.

MISSIONS

There are two missions in the area, the Seventh Day Adventists and the London Missionary Society.

The S.D.A. are only found at Mapai (four villages), Old Iari (three-villages) and at Maipua (one village). The L.M.S are in Aikavaravi (Mapai), Aikavaravi (Old Iari), Kapai and Apiopi (Maipua) and in all the other villages.

The L.M.S. Mission Headquarters are at Urika Station which is near Akoma village. A large number of children and adults are at Urika Station.

(M.G.Atyeo)
CADET PATROL OFFICER

Attachments to Beara Patrol No 5 of 59/60 :-

- Appendix "A" Census Figures.
- " " "B" Health
- " " "C" Report on Police.

*Exhaet.
m.t.o.*

VILLAGE POPULATION REGISTER

YEAR.....1960.....

Govt. Print.—513/10.57.—10,000.

| VILLAGE | DATE OF CENSUS | BIRTHS | | DEATHS | | | | | | | | | | | | MIGRATIONS | | | | ABSENT FROM VILLAGE | | | | | | LABOUR POTENTIAL | | | | FEMALES | | | SIZES | | TOTALS (excluding absentee) | | | | GRAND TOTAL | | | | | |
|--------------------------------|----------------|----------|---|----------|---|-----|---|-----|---|----------|---|---------|---|------------------------|----|------------|-----|---------|-----------------|---------------------|-----------------------------|------------------------|------------------|----|--------|------------------|---------|----|------|---------|-------|-----|-------|----|-----------------------------|----|-----|-----|-------------|----|---|---|----|---|
| | | | | At Work | | | | | | STUDENTS | | Govt. | | Mission | | MALES | | FLMALES | | Pregnant | Number of Child-bearing age | Average Size of Family | Child | | Adults | | | | | | | | | | | | | | | | | | | |
| | | 0-1 Mth. | | 0-1 Year | | 1-4 | | 5-8 | | 9-13 | | Over 13 | | Females in Child Birth | IN | | OUT | | Inside District | | | | Outside District | | Govt. | | Mission | | 0-16 | | 16-45 | | 10-16 | | 16-45 | | M | | | F | | M | | F |
| | | M | F | M | F | M | F | M | F | M | F | M | F | | M | F | M | F | M | F | M | F | M | F | M | F | M | F | M | F | M | F | M | F | M | F | M | F | | M | F | M | F | M |
| <u>MAIPUA CENSUS DIVISION.</u> | | | | | | | | | | | | | | | | | | | | | | | | | | | | | | | | | | | | | | | | | | | | |
| KAPAI | 24/5/60 | 5 | 1 | | | | | | | | | | | 2 | 1 | | | 3 | 1 | 17 | 9 | 6 | 3 | 2 | 3 | | | 8 | 23 | 4 | 27 | 23 | 1.2 | 18 | 11 | 16 | 21 | | 106 | | | | | |
| APIOPI | " | 2 | | | | | | | | | | | | 1 | 2 | | | 1 | | 7 | 2 | 9 | 4 | 1 | 2 | 3 | 2 | 23 | 5 | 17 | 11 | 1.4 | 12 | 9 | 21 | 19 | | 89 | | | | | | |
| AIVEI | " | 1 | | | | | | | | | | | | 4 | 2 | | | 2 | 4 | 8 | 2 | 4 | | | | 1 | 8 | 22 | 3 | 19 | 17 | 1.2 | 24 | 12 | 16 | 22 | | 89 | | | | | | |
| TOTAL 1960. | | 8 | 1 | | | | | | | | | | | 7 | 4 | 1 | 2 | 8 | 1 | 32 | 13 | 19 | 7 | 3 | 6 | 3 | 18 | 68 | 12 | 63 | 51 | | 54 | 32 | 53 | 62 | | 284 | | | | | | |
| <u>KORIKI VILLAGES.</u> | | | | | | | | | | | | | | | | | | | | | | | | | | | | | | | | | | | | | | | | | | | | |
| KAIRU'U (APIRAVI) | 12/5/60 | 1 | | | | | | | | | | | | | | | | | | | | | | | | | | 11 | 2 | 1 | 1 | 3 | 13 | 3 | 7 | 6 | 2.0 | 0 | 8 | 11 | 8 | | 42 | |
| KAIRU (NAVARARAVI) | 27/5/60 | 2 | | | | | | | | | | | | 2 | 2 | | | 1 | 1 | 1 | 6 | 12 | 8 | 1 | 2 | | | 5 | 27 | 9 | 24 | 19 | 1.4 | 14 | 18 | 21 | 27 | | 109 | | | | | |
| AKOMA | 27/5/60 | 11 | 2 | | | | | 2 | | | | | | 2 | 1 | | | 5 | 4 | 22 | 20 | 5 | 1 | 3 | 1 | 3 | 13 | 37 | 13 | 36 | 35 | 1.9 | 27 | 31 | 27 | 38 | | 178 | | | | | | |
| IKINU | 23/5/60 | 2 | 4 | | | | | | | | | | | 4 | 3 | | | 1 | 2 | 3 | 3 | 1 | 17 | | 10 | | 13 | 37 | 8 | 39 | 27 | 1.7 | 27 | 21 | 35 | 57 | | 171 | | | | | | |
| NAVARARAVI (IKINU) | 23/5/60 | 3 | | | | | | 1 | | | | | | 1 | 2 | | | 1 | 1 | 1 | 1 | 7 | 3 | 17 | 8 | 2 | | 7 | 26 | 1 | 20 | 18 | 1.5 | 18 | 6 | 18 | 23 | | 102 | | | | | |

TERRITORY OF PAPUA AND NEW GUINEA

APPENDIX "B" Attach to Beara Patrol No. 5 of 59/60

HEALTH

The general standard of Health is good with only a few minor illnesses being seen. Several children were sent to Kapuna Hospital but they were only suffering from minor ill health.

The number of children who died in the period since the last Patrol is small. The greatest number being at Old Iari where the conditions prevailing can not be conducive to good health.

Whilst in Mapaio one child died from what may have been whooping cough.

Kapuna Hospital is only a days trip by canoe from the furthest village, so that there is no excuse for parents not taking their children in to be treated. A large percentage of the mothers who had born children since the 1958 Patrol had done so at Kapuna Hospital. They are realising the benefits the hospital provides.

APPENDIX "C" Attach to Beara Patrol No. 5 of 59/60

POLICE

Only one member of the R.P & N.G.C accompanied the patrol :-

ABRA - AUTA No. 5047. A good Constable, efficient and on hand when wanted.

Conduct - Good
Dress - Good
Discipline - Good.

BEARA PATROL NO. 5/66

PATROL CONDUCTED BY M. D. TYNDAL CPO.

AREA PATROLLED IARI
NORTH CENSUS DIVISION
FIVE VILLAGES

i.e. Iru'u (Apiravi)

Iru (Ravaraovi)

Aru

Iru

Ikariravi (Ikinu)

RAVIRAPARA
ONOPORAVI
OHAKIKENDI
RAVIRAVI
RAVIRAVI

RAVIRAVI NO 1

RAVIRAVI
RAVIRAVI
RAVIRAVI
RAVIRAVI

NO.

FROM 1/5/66 TO 31/5/66

ATTACH TO
BEARA PATROL LAST PATROL TO AREA
NO 5 of 1959/60

11/11/1968

PATROL ROUTE

OBJECTS OF PATROL

- 1/ Revision of Census.
- 2/ Adjustment of Tax Census Register.
- 3/ General Administration.

la
MIGRA
n
F

TERRITORY OF PAPUA AND NEW GUINEA

BEARA PATROL NO 5 of 1959/60.

PATROL CONDUCTED BY M.G.ATYEO CPO.

AREA PATROLLED IARI CENSUS DIVISION
KIRIPUA CENSUS DIVISION
FIVE KORIKI VILLAGES :-

i.e. Kairu'u (Apiravi)
Kairu (Navararavi)
Akoma
Ikinu
Kakariravi (Ikinu)

PATROL ACCOMPANIED BY :-

EUROPEANS

NIL

NATIVES

1 Member R.P & N.G.C

i.e. No 5047 AERA - AUTA

NO. DAYS ON PATROL 14 Days

PERIOD From 16/5/60 to 29/5/60

LAST PATROL TO AREA

D.N.A. 11/11/1958

MEDICAL ?

OBJECTS OF PATROL

- 1/ Revision of Census.
- 2/ Adjustment of Tax Census Register.
- 3/ General Administration.

TERRITORY OF PAPUA AND NEW GUINEA

BEARA PATROL No. 5 of 1959/60.

DIARY

MONDAY 16th MAY

Departed Beara 0845 arrived Mapaio 1200. Census of AIKAVARAVI till 1500. Heavy rain prevented further Census.

TUESDAY 17th MAY

Census of RAVIKAUPARA, ONOPORAVI in a.m. and census of OKAIKENAIKU and RAVIKIVAU in P.M. . Heavy Rain at night.

WEDNESDAY 18th

Day spent on Tax-Census Register and balancing Census Figures.

THURSDAY 19th

Inspection Mapaio and census Kairu(Apiravi). Departed at approx 1100 hrs arriving at Old Iari at 1230. Rain in P.M no Census.

FRIDAY 20th

Census of AIKAVARAVI and KAIRIRAVI in a.m. and of ONOPORAVI, RAVIKAUPARA and RAVIKIVAU No. 1 in p.m.

SATURDAY 21st

Day spent on Tax-Census Register and balancing census figures.

SUNDAY 22nd

Observed as such.

MONDAY 23rd

Engine to Beara. Paddled to Ravikivau No. 2. Arrived 1500. Census of village 1600 to 1700.

TUESDAY 24th

To Maipus arriving 1100. Census of KAPAI, APIOPI and AIVEI in p.m. Balanced books and amended Tax Census Register.

WEDNESDAY 25th

To MAIPENAIRU arrive approx. 1400. No Census.

THURSDAY 26th

Census MAIPENAIRU. Work on books in P.M.

FRIDAY 27th

Departed for AKOMA in heavy rain arrived at 1100. Rain stopped at 1500. Census AKOMA and KAIRU (Navararavi), and remainder of KAIRU'U(Apiravi).

SATURDAY 28th

To Ikinu from Akoma arriving 0830. Census of Ikinu and KAKARIRAVI(Ikinu) in a.m. Work on books in P.M.

SUNDAY 29th

Departed for Beara at 0915 and arrived, via devious backwaters, at Beara at 1715.

END OF PATROL

TERRITORY OF PAPUA AND NEW GUINEA

BEARA PATROL No. 5 of 59/60

INTRODUCTION.

The area was last patrolled by Mr P. Foldi, P/O in November, 1958.

The villages censused comprised two census divisions, Iari and Maipua and five villages from the Koriki Census Division. The five villages, Kairu, Kairu'u, Akoma, Ikinu and Kakariravi are censused with the Iari and Maipua villages as they are in the same area.

Maipua consists of three villages and Iari of twelve. Iari is divided into New Iari (Mapaio), Old Iari, Ravikivau No. 2 and coastal Iari (Maipenairu).

NATIVE AFFAIRS

The Mapaio people were not expecting the Patrols arrival and as a result large numbers were in their gardens. From Mapaio on word was passed that the patrol was in the vicinity and attendance was good in all other villages.

It appears that normally the village natives reside in their Kombati (pig villages). These are mere hovels, usually with pigs and dogs having an equal status with the natives.

At Maipua some three hours were spent settling minor disputes, dogs, pigs and sago featuring in most cases. Other villages had only a few disputes, and in all, only a couple of more serious matters were sent to the Magistrate at Beara.

The old Kairu'u (Apiravi) village at Mapaio has been almost abandoned with only eight people remaining in residence. The remainder of the population, apart from those outside the district, has moved down to a new site near Akoma.

The natives of Kakariravi (Ikinu) asked permission to move from their present area to a new village location. The reason given is that they don't get on with the Ikinu people. The matter has been referred to the Assistant District Officer at Beara.

Four Hundred and Eleven people are absent from their villages. Only twenty nine of these are at school. A number of these people are not working and in the villagers own words are "walkabout". If a greater number of the men were in the village more might be achieved.

ECONOMIC DEVELOPMENT

Apart from a smoke dryer at Akoma - nil.

The Old Iari people, living in a fresh water tidal swamp have only a limited supply of coconuts available to them. Great numbers of trees were noted by the patrol around other villages and near Kombati.

With some encouragement by some organisation, such as a co-operative, they could have a steady income from copra.

TERRITORY OF PAPUA AND NEW GUINEA

AGRICULTURE

Apart from the staple food, sago, no other crop of any note is grown. The people are not agriculturalists being more gatherers and hunters.

With some guidance from a trained officer, the people could be trained to grow, and continue to grow, cash crops. Previously rice and peanuts had been grown but interest has been lost and apart from a small financial gain they are no better off than they were before.

One man, Lekea - Aimai of Maipua, has some peanuts that he claims he is going to put in the ground.

EDUCATION

Exhaust
The only schools in the area are mission run and are generally well attended by the village children, young and old. The standard of teaching is not high as the teachers have little idea of what they are meant to be doing. The L.M.S. runs nine village schools and the S.D.A. three.

The only schools of any note are at Mapia (Aikavarsiv) and at Urika Station, both are run by the L.M.S. and have Samoans in charge.

A number of boys are at the Government Primary School at Beara, a couple at the S.D.A. school at Belepa and two at the Kerema school.

ROADS AND BRIDGES

There are no roads in the area and the only bridges are in Old Iari where small creeks are crossed by make-shift bridges.

VILLAGES

At Mapia the villages are good, fairly clean and reasonably well kept. Maipua, Maipenairu, Akoma, Ikinu and Kairu were all fair. Being built on the coast the soil is sandy and as a result does not become muddy when wet.

Old Iari is built in a swamp and is the worst group in the area. The houses were poor and reflect the surrounding conditions.

Water is obtained from drums, wells and the rivers. At Old Iari river water is used as drinking water and as the latrines are built over the river the water is poor. Wells are of no use as at high tide almost all of the houses have water under them. Drums are the only suitable supply of water.

16
MICH
F
TERRITORY OF PAPUA AND NEW GUINEA

REST HOUSES

The only village with a rest house and barracks was Irinu. Kapale and Old Iari had good Rest Houses but uncompleted Barracks. Malpus and Bawliyan No. 2 had Rest Houses but no Barracks. Malpemaia had a barrack but no rest house whilst Akoma had neither, the writer sleeping in the village store and the patrol personal in village houses.

VILLAGE OFFICIALS

The Village Constables do as best they can but get little response out of the people, none are outstanding.

Four council^{look} resigned and two new ones were appointed. The Councillors do very little work, joining in with the V.C.'s in organising the village people but not working in any way.

CENSUS

The census was complicated by the local habit of migrating from village to village, often only staying at their new village for a couple of months before moving back again.

A number of people who had been absent from their villages for a while were not recorded in the census books and have been shown as migrations in.

There was no wilful evasion of census.

MISSIONS

There are two missions in the area, the Seventh Day Adventists and the London Missionary Society.

The S.D.A. are only found at Kapale (four villages), Old Iari (three-villages) and at Malpus (one village). The L.M.S. are in Akwawawai (Kapale), Akwawawai (Old Iari), Kapa and Apiopi (Malpus) and in all the other villages.

The L.M.S. Mission Headquarters are at Urika Station which is near Akoma village. A large number of children and adults are at Urika Station.

(N.G. Ayoo)
GABER PATROL OFFICER

Attachments to Gaber Patrol No 5 of 59/60 :-
Appendix "A" Census Figures.
"B" Health
"C" Report on Police.

VILLAGE POPULATION REGISTER

YEAR 1960

Govt. Print.—513/19.57.—10,000.

| VILLAGE | DATE OF CENSUS | BIRTHS | | DEATHS | | | | | | | | | | | | MIGRATIONS | | | | ABSENT FROM VILLAGE AT WORK | | | | LABOUR POTENTIAL | | | | FEMALES | | Average Size of Family | TOTALS (excluding absentee) | | | | GRAND TOTAL | | | | | | | |
|-----------------|----------------|--------|----|----------|---|----------|---|-----|---|-----|---|------|---|---------|----|------------------------|----|---|-----|-----------------------------|-----------------|---|------------------|------------------|-------|----|---------|---------|-------|------------------------|-----------------------------|-----|-----|-----|-------------|-------|-----|-----|-----|-----|-----|-----|
| | | | | 0-1 Mth. | | 0-1 Year | | 1-4 | | 5-8 | | 9-13 | | Over 13 | | Females in Child Birth | IN | | OUT | | Inside District | | Outside District | | Govt. | | Mission | | MALES | | FEMALES | | M | F | | M | F | M | F | M | F | |
| | | M | F | M | F | M | F | M | F | M | F | M | F | M | F | | M | F | M | F | M | F | M | F | M | F | M | F | M | F | M | F | | | M | | | | | | | F |
| | | | | | | | | | | | | | | | | | | | | | | | | | | | | | | | | | | | | | | | | | | |
| KAPAIG | | | | | | | | | | | | | | | | | | | | | | | | | | | | | | | | | | | | | | | | | | |
| RAVUKAUPABA | 17/5/60 | 5 | 4 | | | | | | | | | | | 1 | 4 | 1 | | | 1 | 2 | | | 1 | 20 | 6 | 14 | 1 | | | 5 | 1 | 14 | 56 | 12 | 60 | 46 | 38 | 41 | 44 | 62 | 233 | |
| ONOPORAVI | 18/5/60 | 1 | 0 | | | | | | | | | | | 2 | 2 | | | 1 | 2 | | | | 15 | 15 | 7 | 2 | | | | | 13 | 35 | 13 | 29 | 25 | 2.021 | 21 | 26 | 25 | 132 | | |
| OKAITEHAIHU | " | 0 | 1 | | | 1 | | | | | | | | | | | | 1 | 2 | | | | 5 | 1 | 7 | 1 | | | | | 2 | 15 | 2 | 15 | 10 | 1.8 | 5 | 7 | 9 | 17 | 52 | |
| RAVUKIVAS | " | 0 | 6 | | | 1 | | | | | | | | 3 | 1 | | | 3 | 7 | | | 2 | 5 | 4 | 10 | | | 2 | 1 | 12 | 32 | 12 | 42 | 35 | 30 | 27 | 34 | 26 | 159 | | | |
| AIKAVARAVI | " | 8 | 8 | | | | | | | | | | | 5 | 3 | | | 8 | 10 | | | 1 | 39 | 36 | 20 | 2 | 1 | | | 1 | | 21 | 104 | 25 | 76 | 54 | - | 64 | 60 | 76 | 372 | |
| OLD IARI | | | | | | | | | | | | | | | | | | | | | | | | | | | | | | | | | | | | | | | | | | |
| AIKAVARAVI | 20/5/60 | 2 | 0 | | | 2 | 1 | 1 | | | | | | | 1 | | | 1 | 1 | | | 1 | 11 | 7 | 4 | | 2 | 2 | 1 | 8 | 27 | 6 | 21 | 2 | 19 | 25 | 14 | 15 | 20 | 19 | 95 | |
| KAIKIVAVI | " | 2 | 2 | | 1 | | | 1 | | | | | | 2 | 1 | | | 2 | 2 | | | | | 6 | 5 | | | 1 | 1 | 6 | 18 | 7 | 16 | 1 | 19 | 25 | 9 | 11 | 15 | 15 | 63 | |
| ONOPORAVI | " | 1 | 3 | | | | | | | | | | | 2 | 3 | | | 1 | 1 | | | | 4 | 3 | 3 | | | | | 9 | 19 | 1 | 20 | 15 | 19 | 14 | 15 | 19 | 23 | 81 | | |
| RAVUKASPARA | " | 4 | 6 | | | 1 | | | | | | 1 | 1 | 1 | 2 | | | 2 | 4 | | | | 13 | 10 | 11 | | 4 | | | 17 | 45 | 10 | 42 | | 34 | 39 | 38 | 35 | 42 | 192 | | |
| RAVUKIVAVU NO 1 | " | | | | | 2 | | | | | | | | 1 | 1 | | | 1 | 1 | | | 2 | 2 | | 8 | 1 | | | | | 4 | 9 | 12 | 11 | 16 | 34 | 10 | 14 | 5 | 14 | 54 | |
| RAVUKIVAVU NO 2 | 23/5/6 | 5 | 5 | | | 1 | | | | | | | | 5 | 3 | | | 2 | 1 | | | | 7 | 3 | 9 | 4 | | | | | 17 | 37 | 11 | 34 | 1 | 38 | 21 | 41 | 34 | 33 | 37 | 168 |
| MAIPEHAIHU | 28/5/60 | 4 | 6 | | | | | | | | | 1 | | 2 | 3 | | | | | | | | 22 | 19 | 16 | 4 | 7 | | | | | 19 | 65 | 18 | 42 | 39 | 21 | 32 | 34 | 43 | 36 | 213 |
| | | 32 | 41 | | | 4 | 1 | 4 | 2 | 1 | 2 | 1 | 1 | 1 | 27 | 21 | | | 19 | 33 | 9 | | 143 | 104 | 115 | 20 | 10 | | | 15 | 4 | 142 | 362 | 129 | 408 | 4 | 316 | 314 | 324 | 351 | 414 | 181 |

SS DIVISION AND FIVE KORIKI VILLAGES POPULATION REGISTER

YEAR 1960

Govt. Print.—513/10.57.—10,000.

| DATE OF CENSUS | BIRTHS | | DEATHS | | | | | | | | | | | | MIGRATIONS | | | | ABSENT FROM VILLAGE | | | | LABOUR POTENTIAL | | | | FEMALES | | Average Size of Family | TOTALS (excluding absentee) | | | | GRAND TOTAL | | | | | | | | | | | | | | | | | | | | | |
|------------------------|---------|----|----------|---|----------|---|-----|---|-----|---|------|---|---------|---|------------------------|----|---|-----|---------------------|---------|----|----------|------------------|-------|---|---------|---------|----------|------------------------|-----------------------------|-------|----|--------|-------------|----|----|----|-----|----|----|---|----|---|----|----|-----|----|-----|-----|-----|-----|----|----|-----|-----|
| | | | 0-1 Mth. | | 0-1 Year | | 1-4 | | 5-8 | | 9-13 | | Over 13 | | Females in Child Birth | IN | | OUT | | AT WORK | | STUDENTS | | MALES | | FEMALES | | Pregnant | | Number of Child-bearing | Child | | Adults | | | | | | | | | | | | | | | | | | | | | | |
| | M | F | M | F | M | F | M | F | M | F | M | F | M | F | | M | F | M | F | M | F | M | F | M | F | M | F | | M | | F | M | F | | | | | | | | | | | | | | | | | | | | | | |
| | | | | | | | | | | | | | | | | | | | | | | | | | | | | | | | | | | | | | | | | | | | | | | | | | | | | | | | |
| SS DIVISION | | | | | | | | | | | | | | | | | | | | | | | | | | | | | | | | | | | | | | | | | | | | | | | | | | | | | | | |
| KAPAI | 24/5/60 | 5 | 1 | | | | | | | | | | | | 2 | 1 | | | | | | | | | | | | | | | | | 3 | 1 | 17 | 9 | 6 | 3 | 2 | 3 | 8 | 23 | 4 | 27 | 23 | 1.2 | 18 | 11 | 16 | 21 | 106 | | | | |
| APIOPI | " | 2 | | | | | | | | | | | | | 1 | 2 | | | | | | | | | | | | | | | | | | 1 | | 7 | 2 | 9 | 4 | 1 | 2 | 3 | 2 | 23 | 5 | 17 | 11 | 1.4 | 12 | 9 | 21 | 19 | 89 | | |
| AIVEI | " | 1 | | | | | | | | | | | | | 4 | 2 | | | | | | | | | | | | | | | | | | | 2 | 4 | 8 | 2 | 4 | | | 1 | 8 | 22 | 3 | 19 | 17 | 1.2 | 24 | 12 | 16 | 22 | 89 | | |
| TOTAL 1960. | | 8 | 1 | | | | | | | | | | | | 7 | 4 | 1 | 2 | 8 | 1 | 32 | 13 | 19 | 7 | 3 | 6 | 3 | 18 | 68 | 12 | 63 | 51 | | 54 | 32 | 53 | 62 | 284 | | | | | | | | | | | | | | | | | |
| KORIKI VILLAGES | | | | | | | | | | | | | | | | | | | | | | | | | | | | | | | | | | | | | | | | | | | | | | | | | | | | | | | |
| KAINU'U (APIRAVI) | 19/5/60 | 1 | | | | | | | | | | | | | | | | | | | | | | | | | | | | | | | | | 11 | 2 | 1 | | | | | 1 | 3 | 13 | 3 | 7 | 6 | 2.0 | 0 | 8 | 11 | 8 | 42 | | |
| KAINU (NAYABARAVI) | 27/5/60 | 2 | | | | | | | | | | | | | 2 | 2 | | | | | | | | | | | | | | | | | | | | 1 | 1 | 6 | 12 | 8 | 1 | 2 | | 5 | 27 | 9 | 24 | 19 | 1.4 | 14 | 14 | 21 | 27 | 109 | |
| AETMA | 27/5/60 | 11 | 2 | | | 2 | | | | | | | | | 2 | 1 | | | | | | | | | | | | | | | | | | | | 5 | 4 | 22 | 20 | 5 | 1 | 3 | 1 | 3 | 13 | 37 | 13 | 36 | 35 | 1.9 | 27 | 31 | 27 | 38 | 178 |
| IKINU | 28/5/60 | 2 | 4 | | | | | | | | | | | | 4 | 3 | | | | | | | | | | | | | | | | | | | | 1 | 2 | 3 | 1 | 17 | | 10 | | 13 | 37 | 8 | 39 | 27 | 1.7 | 27 | 21 | 35 | 57 | 171 | |
| HAAKARAVI (IKINU) | 28/5/60 | 3 | | | | | 1 | | | | | | | | 1 | 2 | | | | | | | | | | | | | | | | | | | | 1 | 1 | 7 | 3 | 17 | 8 | 2 | | 7 | 26 | 1 | 20 | 18 | 1.5 | 18 | 6 | 18 | 23 | 102 | |

TERRITORY OF PAPUA AND NEW GUINEA

APPENDIX "B" Attach to Beara Patrol No. 5 of 59/60

HEALTH

The general standard of Health is good with only a few minor illnesses being seen. Several children were sent to Kapuna Hospital but they were only suffering from minor ill health.

The number of children who died in the period since the last Patrol is small. The greatest number being at Old Iari where the conditions prevailing can not be conducive to good health.

Whilst in Mapaic one child died from what may have been whooping cough.

Kapuna Hospital is only a days trip by canoe from the furthest village, so that there is no excuse for parents not taking their children in to be treated. A large percentage of the mothers who had born children since the 1958 Patrol had done so at Kapuna Hospital. They are realising the benefits the hospital provides.

APPENDIX "C" Attach to Beara Patrol No. 5 of 59/60

POLICE

Only one member of the R.P & N.G.C accompanied the patrol :-


AERA - AUTA No. 5047. A good Constable, efficient and on hand when wanted.

Conduct - Good
Dress - Good
Discipline - Good.

67-2-26 ✓



TERRITORY OF PAPUA AND NEW GUINEA



PATROL REPORT

District of G U L F BEARA Report No. 6 of 1959/60

Patrol Conducted by M. G. ATYEO CPO.

Area Patrolled KORIKI CENSUS DIVISION

Patrol Accompanied by Europeans NIL

Natives 1 Member R.F.N.G.C.

Duration—From 16/6/1960 to 21/6/1960

Number of Days 6

Did Medical Assistant Accompany No.

Last Patrol to Area by—District Services January /1960

Medical 2 /1960

Map Reference A.P.C. Surveyors Field Map. 4 Miles to One Inch.

Objects of Patrol Census and General Administration.

Director of Native Affairs,

PORT MORESBY.

Forwarded, please.

218/1960

District Commissioner

Amount Paid for War Damage Compensation £.....

Amount Paid from D.N.E. Trust Fund £.....

Amount Paid from P.E.D.P. Trust Fund

.....

.....

.....

.....

.....

.....

67-2-26

29th September, 1960.

District Officer,
Gulf District,
KEREMA.

BEARA PATROL No. 6/29-60

I would have appreciated more detail in the map.

An area is not necessarily law abiding because no complaints are brought to a patrol. However I suppose in such cases, no news can be regarded as good news.

A short routine patrol that requires no other comment. It is not advisable to work on Sunday unless there are special circumstances that warrant it. I mean to have natives working.

(J.K. McCarthy)
ACTING DIRECTOR.

*More de
map.*

67-2-26

29th September, 1960.

The Mission Liaison Officer,
Education Department,
KONEDOBUI.

PATROL REPORT NO. 6-59/60

The following is an extract from the above
Patrol Report:-

"The London Missionary Society runs small schools in all the villages. The standard of teaching is not high and as the attendance at the school is only sporadic little benefit is obtained from them.

There has been no Education Officer in the area for some period and the schools have run without any European supervision.

MISSIONS: The London Missionary Society is the only Mission Organization in the area. It runs church-schools in all the villages and a Hospital at Kapuna.

The Hospital is run by Dr. and Mrs. Calvert and they are assisted by Samoan and Native sisters and nurses."

(J.K. McCarthy)
ACTING DIRECTOR.

*Mau de
mah.*

TERRITORY OF PAPUA AND NEW GUINEA

67-2-26. ✓

BEARA PATROL NO. 6 of 1959/60.

PATROL CONDUCTED BY M.G. Atyeo C.P.O.

AREA PATROLLED

Eight Villages of the KORIKI Census Division:-

- NAVARARAVI (KINIBO)
- KARARARAVI (KINIBO)
- AKIARAVI (KINIBO)
- MIRAIARAVI (KINIBO)
- KAIARAVI
- KAIRIMAI
- ARA'AVA
- UKUNUKUA



PATROL ACCOMPANIED BY :-

- Europeans - Nil
- Natives - 1 Member of R.P & N.C.C. i.
i.e. No. 1754 Const 1st Class -
TORTONE.

DAYS ON PATROL 16/6/60 to 21/6/60- 6 days.

LAST PATROL TO AREA D.N.A. January 1960.

HEALTH ?

OBJECTS OF PATROL

- 1/ Revision of Census.
- 2/ Revision of Tax-Census Registers.
- 3/ General Administration.

*Man detain ng inid ni
mat.*

TERRITORY OF PAPUA AND NEW GUINEA

BEARA PATROL NO 6 of 1959/60

DIARY

Thursday 16th June

Departed Beara 0830 and arrived Kinibo 1530. No Census. Heavy rain on and off all day.

Friday 17th

Census of NAVARARAVI and AKIARAVI in a.m. and Census of KARARARAVI and MIRAIARAVI in p.m.

Saturday 18th

Balanced Census and amended Tax-Census Register for all Kinibo.

Sunday 19th

Departed Kinibo 0830 arrived AIKAVARAVI 1100. Census till 1130. Worked on books till 1200. Departed 1205 arrived at ARA'AVA Village 1245. No Census.

Monday 20th

Census KAIRIMAI 0830 to 1130. Census ARA'AVA from 1400 to 1600.

Tuesday 21th

Census UKUNUKUA 0830 to 1015. Balanced books ~~arrived~~ departed for Beara 1350 arrived Beara 1440.

END OF PATROL.

INTRODUCTION

The area was last patrolled in January 1960.

The patrol took in only eight of the thirteen Konki villages. The remaining five villages were done by Beara Patrol No. 5 of 1959/60.

The area patrolled can be divided into two groups, the coastal and the river villages. Kinibo, Navararavi, Karararavi, Akiaravi, and Miraiaravi the coastal and Kaiaravi, Kairimai, Ara'ava and Ukunukua the river villages.

TERRITORY OF PAPUA AND NEW GUINEA.

NATIVE AFFAIRS

No notice was given of the patrols impending arrival in the area and consequently a large number of people remained in their Kombati.

As they are dependant on their gardens to live and, the coastal villages especially), as the Kombati are usually half a days travel from the village it is not surprising that they prefer to live in their Kombati rather than in their village.

The number of people absent from their village has increased since the last patrol. Kairavi village, population 42, had only two male adults in the village. Two are at Kapuna Hospital and one in his Kombati. The remainder are absent outside the district.

The Baimuru sawmilling company is the largest employer in the area and most of those working inside the district are employed there. The census figures show a large number of people working inside the district but a number of these people are loafing around, living off relatives.

The area seems law abiding, no courts being brought before the patrol.

ECCNOMIC DEVELOPMENT

Virtually nil, Kinibo sports a copra dryer but this has not been used for some time. No cash crops are grown in the area at present but previously some Rice had been grown. Interest has been lost and all ventures of that type have ceased.

With guidance from trained officers some cash crops might be produced. If some money was obtained the Kinibo natives could well spend some on buying tanks suitable for holding water. Kinibo has a 500 gallon tank but as yet no catchment for it.

AGRICULTURE.

Numerous Kombati were seen and several, small, isolated, gardens noted, all were of a very scrappy nature.

The system of gardening seems to be to dig a small hole and insert the cutting, root, shoot or seed in the hole and then to let it fend for itself.

He never is found near!

TERRITORY OF PAPUA AND NEW GUINEA.

Taro, bananas, and pumpkins are important in their daily food supply. Sago is the staple food and grows in great abundance.

Introduced foods such as pineapples and papaws are also grown but these are more luxuries and are unimportant as a food crop.

EDUCATION

The London Missionary Society runs small schools in all the villages. The standard of teaching is not high and as the attendance at the school is only sporadic little benefit is obtained from them.

There has been no Education Officer in the area for some period and the schools have run without any European supervision.

ROADS AND BRIDGES

There are no true roads but there is a rough track that runs from Ara'Ava village to Kapuna Hospital. This road had not been cleared since the last patrol was in the area and was covered by waist high grass. The track is rarely used as canoe travel is preferred as a means of locomotion.

VILLAGES

The Kinipo villages, (Navararavi, Karararavi, Akiaravi and Miraiaravi), are sited on sandy soil and do not become muddy during the wet season, now in progress.

Ara'Ava, Ukunukua and Kairimai were all muddy and the constant traffic along the paths produces a slush that is at times ankle deep.

The remaining village, Kaiaravi, had a foot of flowing water under the houses. The people turned up for the census in canoes.

Houses at Kinibo were poor and only a little better in the remaining villages. Selo is used for walls, Biri for roofs and Goru bark for floors. The natives feel that they need replacing when worn out, with gaping holes in them.

Water supply is a problem in the coastal villages but the increasing use of Benzine Drums is improving the situation.

VILLAGE OFFICIALS

While not brilliant the village officials do a fairly good job in maintaining the hygiene in the villages.

Erhain 15
M.L.O.
Ed. Dun.

Erhain 15
M.L.O.
Ed. Dun.

TERRITORY OF PAPUA AND NEW GUINEA

REST HOUSES

Only two Rest Houses were used and those at Kinibo and Ara'Ava.

The Kinibo Rest house has been built since the last patrol to the area and is in good condition. The Ara'Ava Rest House is decrepid and has about another years life before its eventual collapse. Neither village had Police Barracks.

TRANSPORT

The transport used on the Patrol was an Archimedes 10-12 H.P. Outboard Engine. This gave fairly reliable performance, an average of ten pulls being needed to start the engine.

CENSUS

Little has happened since the last Census six months ago. A number of duplications were found and these have been shown as migrations out.

The Census figures for Kairu'u, Kairu, Akona, Ikinu and Karariravi have been extracted from Beara Patrol No. 5 of 1959/60 to give the total figures for the Koriki Census Division.

MISSIONS.

The London Missionary Society is the only Mission Organization in the area. It runs church-schools in all the villages and a Hospital at Kapuna.

The Hospital is run by Dr and Mrs Calvert and they are assisted by Samoan and Native sisters and nurses.


(M.G. Atyeo)
CADET PATROL OFFICER

Attachments to Beara Patrol No. 6 of 1959/60

Appendix "A" Health
Appendix "B" Police
Appendix "C" Census Figures.

Exh. 10
M.I.O.
20 June

TERRITORY OF PAPUA AND NEW GUINEA

Appendix "A" Attach to Beara Patrol Report NO 6 of 1959/60.

HEALTH

The standard of Health is good; with an aid post at Kinipo and the Hospital at Kapuna it is no trouble for the natives to get treatment for minor ailments.

At the request of Dr Calvert several T.B. patients, discovered in the recent T.B. survey, were sent to Kapuna Hospital for treatment.

Attendance at the Hospital is good, the villagers realising that it is there for their own use. A large number of women are going to the Hospital for Pre and Anti natal care.

Appendix "B" Attach to Beara Patrol Report No. 6 of 1959/60.

Report on Police.

Only one member of the R.P & N.G.C accompanied the patrol.
i.e. No 1754 1st Class Constable TORTONE.

Worked well if pushed but inclined to sit back if left to own devices. Of little help in the canoe.

| | | |
|-------------------|---|-------|
| Standard of Dress | - | Good |
| Conduct | - | Good |
| Discipline | - | Good. |

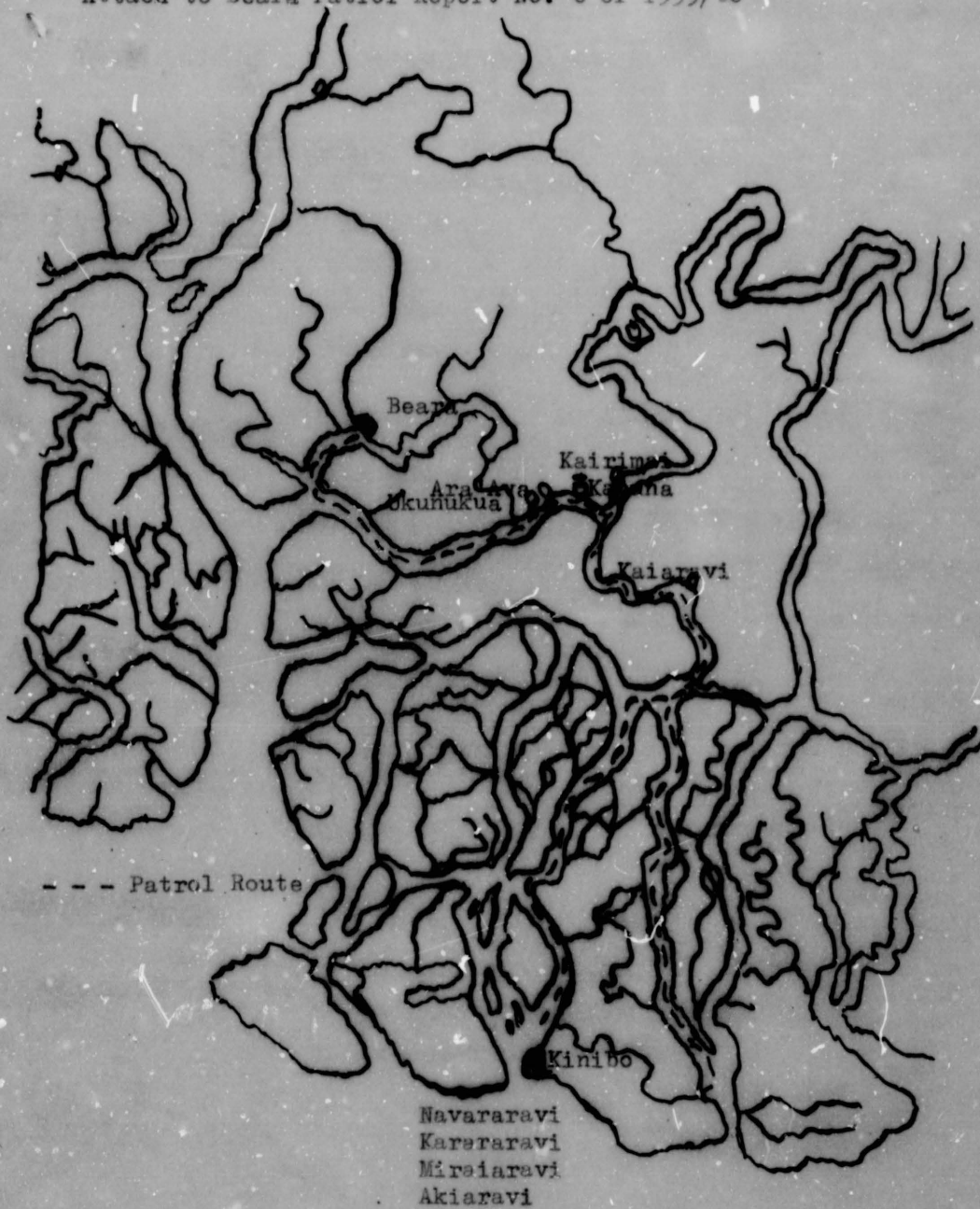
VILLAGE POPULATION REGISTER

YEAR 1960 KORIKI CENSUS DIVISION.

| VILLAGE | DATE OF CENSUS | BIRTHS | | DEATHS | | | | | | | | | | | | MIGRATIONS | | | | ABSENT FROM VILLAGE AT WORK | | | | STUDENTS | | | | LABOUR POTENTIAL | | | | FEMALES | | | TOTALS (excluding absentee) | | GRAND TOTAL | | | | | | | |
|-----------------|----------------|--------|----|----------|---|----------|---|-------|---|-----|---|------|---|---------|----|------------------------|---|----|---|-----------------------------|----|-----------------|----|------------------|----|-------|----|------------------|---|-------|---|---------|----|----------|-----------------------------|------------------------|-------------|-------|----|--------|----|-----|-----|------|
| | | | | 0-1 Mth. | | 0-1 Year | | 1-4 | | 5-8 | | 9-13 | | Over 13 | | Females in Child Birth | | IN | | OUT | | Inside District | | Outside District | | Govt. | | Mission | | MALES | | FEMALES | | Pregnant | Number of Child-bearing age | Average Size of Family | | Child | | Adults | | | | |
| | | M | F | M | F | M | F | M | F | M | F | M | F | M | F | M | F | M | F | M | F | M | F | M | F | M | F | M | F | M | F | M | F | | | | | M | F | M | F | | | |
| | | 10-16 | | 16-45 | | 10-16 | | 16-45 | | | | | | | | | | | | | | | | | | | | | | | | | | | | | | | | | | | | |
| NAVARARAVI | 17/6/60 | 3 | 1 | 1 | | | | | | | | | | 2 | 1 | | | 1 | 3 | 1 | 3 | 13 | | 23 | 5 | | | | | | | 10 | 48 | 9 | 31 | 2 | 32 | 2.4 | 33 | 36 | 26 | 40 | 176 | |
| KARARAVI | 17/6/60 | 4 | 3 | | | | | | | | | | | 2 | | | | | | 1 | 2 | 1 | | 25 | 6 | | | | | | | 6 | 50 | 3 | 36 | | 31 | 2.0 | 36 | 30 | 33 | 37 | 168 | |
| AKIARAVI | 17/6/60 | 2 | 1 | | 1 | | | | | | | | | | | | | | | 2 | 3 | | | 17 | 2 | 2 | | | | | | 3 | 23 | 3 | 22 | | 18 | 1.6 | 17 | 11 | 17 | 27 | 91 | |
| MIRAIARAVI | 17/6/60 | 4 | 2 | | 1 | | | | | | | | | | | | | | | | | 2 | | 5 | | | | | | | | 4 | 17 | 3 | 18 | | 17 | 1.9 | 18 | 17 | 18 | 24 | 84 | |
| KAIARAVI | 19/6/60 | 1 | | | | | 1 | | | | | | | 1 | | | | | | 1 | | 1 | 13 | 7 | 1 | | | | | | | 3 | 12 | 2 | 15 | | 13 | 2.0 | 11 | 10 | 5 | 16 | 63 | |
| KAIRIMAI | 20/6/60 | 2 | 2 | | | | | | | | | | | | | | | | | 1 | 1 | 3 | 3 | 9 | 5 | 35 | 8 | | | | | 6 | 65 | 5 | 52 | | 34 | 2.3 | 53 | 38 | 46 | 54 | 248 | |
| ARA'AVA | 20/6/60 | 2 | 3 | 1 | | | | | | | | | | 1 | | | | | | 1 | 1 | 4 | 20 | 17 | 49 | 13 | 7 | | 1 | | | 18 | 82 | 18 | 72 | | 60 | 2.2 | 42 | 46 | 31 | 56 | 282 | |
| UKUNUKUA | 21/6/60 | 4 | 1 | | | 1 | | | | | | | | | | | | | | 1 | 1 | 13 | 15 | 9 | 1 | 1 | | | 1 | | | 5 | 30 | 4 | 28 | | 20 | 2.1 | 22 | 22 | 16 | 27 | 127 | |
| KAIRU'U | 19/5/60 | | 1 | | | | | | | | | | | | | | | | | | | | | | | 11 | 2 | 1 | | 1 | | 3 | 13 | 3 | 7 | | 6 | 2.0 | 0 | 8 | 11 | 8 | 42 | |
| KAIRU | 27/5/60 | | 2 | | | | | | | | | | | 2 | 2 | | | | | 1 | 1 | 1 | 6 | 12 | 8 | 1 | 2 | | | | | 5 | 27 | 9 | 24 | | 19 | 1.4 | 14 | 18 | 21 | 27 | 109 | |
| AKOMA | 27/5/60 | 11 | 2 | | | | 2 | | | | | | | 2 | 1 | | | | | 5 | 4 | 4 | 22 | 20 | 5 | 1 | 3 | 1 | 3 | | | 13 | 37 | 13 | 36 | | 35 | 1.9 | 27 | 31 | 27 | 38 | 178 | |
| IKINU | 28/5/60 | 2 | 4 | | | | | | | | | | | 4 | 3 | | | | | 1 | 2 | 2 | 3 | 3 | 1 | 17 | | 10 | | | | 13 | 37 | 8 | 39 | | 27 | 1.7 | 27 | 21 | 35 | 57 | 171 | |
| KARARIRAVI | 28/5/60 | 3 | | | | | | 1 | | | | | | 1 | 2 | | | | | 1 | 1 | 1 | 7 | 3 | 17 | 8 | 2 | | | | | 7 | 26 | 1 | 20 | | 18 | 1.5 | 18 | 6 | 18 | 23 | 102 | |
| TOTALS FOR 1960 | | 38 | 22 | 2 | | 3 | 1 | 2 | 3 | | | | | 16 | 12 | | | | | 11 | 15 | 10 | 26 | 109 | 80 | 222 | 45 | 28 | 1 | 6 | | | 96 | 467 | 81 | 400 | 2 | 330 | — | 318 | 29 | 304 | 43 | 1841 |

u
M
In
M

Attach to Beara Patrol Report No. 6 of 1959/60



TERRITORY OF PAPUA AND NEW GUINEA

BEARA PATROL NO. 6 of 1959/60.

PATROL CONDUCTED BY M.G. Atyeo C.P.O.

AREA PATROLLED Eight Villages of the KURIKI Census Divisions-

- NAVARARAVI (KINIBO)
- KARARARAVI (KINIBO)
- AKIARAVI (KINIBO)
- MIRAIARAVI (KINIBO)
- KAIARAVI
- KAINIMAI
- ARA'AVA
- UKUNUKHA

PATROL ACCOMPANIED BY:-

RESOURCES - NIL

NATIVES - 1 Member of R.P & N.G.C. i.e. No. 1754 Const 1st Class - TORTOISE.

DATE OF PATROL 16/6/60 to 21/6/60 - 6 Days.

LAST PATROL TO AREA B.N.A. January 1960.

HEALTH ?

OBJECTS OF PATROL

- 1/ Revision of Census.
- 2/ Revision of Tax-Census Registers.
- 3/ General Administration.

TERRITORY OF PAPUA AND NEW GUINEA

BEARA PATROL NO 6 of 1959/60

DIARY

Thursday 16th June

Departed Beara 0830 and arrived Kinibe 1530. No Census. Heavy rain on and off all day.

Friday 17th

Census of NAVARARAVI and AKIARAVI in a.m. and Census of KARARARAVI and MIRAIARAVI in p.m.

Saturday 18th

Balanced Census and amended Tax-Census Register for all Kinibe.

Sunday 19th

Departed Kinibe 0500 arrived AIKAVARAVI 1100. Census till 1130. Worked on books till 1200. Departed 1205 arrived at ARA'AVA Village 1245. No Census.

Monday 20th

Census KAIRIMAI 0830 to 1130. Census ARA'AVA from 1400 to 1600.

Tuesday 21st

Census UKHUKUA 0830 to 1015. Balanced books ~~arrived~~ departed for Beara 1350 arrived Beara 1440.

END OF PATROL.

INTRODUCTION

The area was last patrolled in January 1960.

The patrol took in only eight of the thirteen Kowiki villages. The remaining five villages were done by Beara Patrol No. 5 of 1959/60.

The area patrolled can be divided into two groups, the coastal and the river villages. Kinibe, Navararavi, Karararavi, Akiaravi, and Miraiaravi the coastal and Kairimai, Ara'ava and Ukhukua the river villages.

TERRITORY OF PAPUA AND NEW GUINEA.

NATIVE AFFAIRS

No notice was given of the patrols impending arrival in the area and consequently a large number of people remained in their Kombati.

As they are dependant on their gardens to live and, (the coastal villages especially), as the Kombati are usually half a days travel from the village it is not surprising that they prefer to live in their Kombati rather than in their village.

The number of people absent from their village has increased since the last patrol. Kairavi village, population 42, had only two male adults in the village. Two are at Kapuna Hospital and one in his Kombati. The remainder are absent outside the district.

The Baimuru sawmilling company is the largest employer in the area and most of those working inside the district are employed there. The census figures show a large number of people working inside the district but a number of these people are loafing around, living of relatives.

The area seems law abiding, no courts being brought before the patrol.

ECONOMIC DEVELOPMENT

Virtually nil, Kinibe sports a copra dryer but this has not been used for some time. No cash crops are grown in the area at present but previously some Rice had been grown. Interest has been lost and all ventures of that type have ceased.

With guidance from trained officers some cash crops might be produced. If some money was obtained the Kinibe natives could well spend some on buying tanks suitable for holding water. Kinibe has a 500 gallon tank but as yet no catchment for it.

AGRICULTURE.

Numerous Kombati were seen and several, small, isolated, gardens noted, All were of a very scraggy nature.

The system of gardening seems to be to dig a small hole and insert the cutting, root, shoot or seed in the hole and then to let it fend for itself.

TERRITORY OF FAIRBA AND NEW GUINEA.

Yare, banana, and pumpkin are important in their daily food supply. Sage is the staple food and grows in great abundance.

Introduced foods such as pineapples and pineapples are also grown but these are more luxuries and are unimportant as a food crop.

EDUCATION.

The London Missionary Society runs small schools in all the villages. The standard of teaching is not high and as the attendance at the school is only sporadic little benefit is obtained from them.

There has been no Education Officer in the area for some period and the schools have run without any European supervision.

ROAD AND BRIDGE

There are no true roads but there is a rough track that runs from Arn'ava village to Kapuna Kopylga. This road had not been cleared since the last patrol was in the area and was covered by waist high grass. The track is rarely used as canoe travel is preferred as a means of locomotion.

VILLAGES

The Kinipo villages, (Mawarawa, Kaurarawa, Alisarwa and Manderwa), are situated on sandy soil and do not become muddy during the wet season, nor in progress.

Arn'ava, Urumban and Kalirua were all muddy and the constant traffic along the paths produces a slush that is at times ankle deep.

The remaining village, Kalawra, had a foot of flowing water under the houses. The people turned up for the season in canoes.

Houses at Kinipo were poor and only a little better in the remaining villages. Solo is used for walls, Bird for roofs and Gorn bark for floors. The natives feel that they need replacing them worn out with gapping holes in them.

Water supply is a problem in the coastal villages but the increasing use of Bamboo Drums is improving the situation.

VILLAGE OFFICIALS

While not brilliant the village officials do a fairly good job in maintaining the hygiene in the villages.

TERRITORY OF PAPUA AND NEW GUINEA

REST HOUSES

Only two Rest Houses were used and those at Kinibo and Ara'Ava.

The Kinibo Rest house has been built since the last patrol to the area and is in good condition. The Ara'Ava Rest House is decrepid and has about another years life before its eventual collapse. Neither village had Police Barracks.

TRANSPORT

The transport used on the patrol was an Archimedes 10-12 H.P. Outboard Engine. This gave fairly reliable performance, an average of ten pulls being needed to start the engine.

CENSUS

Little has happened since the last Census six months ago. A number of duplications were found and these have been shown as migrations out.

The Census figures for Kairu'u, Kaira, Akuma, Ikiru and Karariravi have been extracted from Beara Patrol No. 5 of 1959/60 to give the total figures for the Keriki Census Division.

MISSIONS.

The London Missionary Society is the only Mission Organization in the area. It runs church-schools in all the villages and a Hospital at Kapuna.

The Hospital is run by Dr and Mrs Calvert and they are assisted by Samoan and Native sisters and nurses.


(M. J. Atyee)
CABER PATROL OFFICER

Attachments to Beara Patrol No. 6 of 1959/60

Appendix "A" Health
Appendix "B" Police
Appendix "C" Census Figures.

TERRITORY OF PAPUA AND NEW GUINEA

Appendix "A" Attach to Beara Patrol Report No 6 of 1959/60.

HEALTH

The standard of Health is good; with an aid post at Kirihe and the Hospital at Kapuna it is no trouble for the natives to get treatment for minor ailments.

At the request of Dr Galvert several T.B. patients, discovered in the recent T.B. survey, were sent to Kapuna Hospital for treatment.

Attendance at the Hospital is good, the villagers realizing that it is there for their own use. A large number of women are going to the Hospital for Pre and Anti natal care.

Appendix "B" Attach to Beara Patrol Report No. 6 of 1959/60.

Report on Police.

Only one member of the R.P & N.G.C accompanied the patrol.
i.e. No 1754 1st Class Constable TORTURE.

Worked well if pushed but inclined to sit back if left to own devices. Of little help in the canoe.

| | | |
|-------------------|---|-------|
| Standard of Dress | - | Good |
| Conduct | - | Good |
| Discipline | - | Good. |

VILLAGE POPULATION REGISTER

YEAR 1960

HOUSEHOLD SURVEY.

| VILLAGE | DATE OF CENSUS | BIRTHS | | DEATHS | | | | | | | | | | | | MIGRATIONS | | | | ABSENT FROM VILLAGE | | | | LABOUR POTENTIAL | | | | FEMALES | | | TOTALS (excluding absentee) | | | | GRAND TOTAL | | | | | |
|--------------|----------------|--------|----|----------|---|----------|---|-----|---|-----|---|------|---|---------|----|------------------------|----|----|-----|---------------------|---------|-----|----------|------------------|-------|----|---------|---------|----------|-----------------------------|-----------------------------|-------|-----|--------|-------------|----|-----|-----|-----|------|
| | | | | 0-1 Mth. | | 0-1 Year | | 1-4 | | 5-8 | | 9-13 | | Over 13 | | Females in Child Birth | IN | | OUT | | At Work | | STUDENTS | | MALES | | FEMALES | | Pregnant | Number of Child-bearing age | Average Size of Family | Child | | Adults | | | | | | |
| | | M | F | M | F | M | F | M | F | M | F | M | F | M | F | | M | F | M | F | M | F | M | F | M | F | M | F | | | | M | F | M | | F | | | | |
| | | M | F | M | F | M | F | M | F | M | F | M | F | M | F | M | F | M | F | M | F | M | F | M | F | M | F | M | F | M | F | M | F | M | | F | M | F | | |
| VARAVI | 17/6/60 | 3 | 1 | 1 | | | | | | | | | | 2 | 2 | | | 1 | 3 | 1 | 3 | 13 | 23 | 5 | | | | 19 | 48 | 9 | 31 | 2 | 32 | 2.4 | 33 | 36 | 26 | 40 | 176 | |
| KARAVI | 17/6/60 | 4 | 2 | | | | | | | | | | | 2 | | | | 1 | 2 | 1 | 1 | 25 | 6 | | | | | 6 | 29 | 3 | 26 | 2.0 | 26 | 30 | 23 | 27 | 148 | | | |
| ANAVI | 17/6/60 | 2 | 1 | | | 1 | | | | | | | | | | | | 2 | 2 | | | 17 | 1 | 2 | | | | 3 | 23 | 3 | 22 | 1.6 | 17 | 11 | 17 | 27 | 61 | | | |
| MIRJAVI | 17/6/60 | 4 | 2 | | | 1 | | | | | | | | | | | | 2 | | | | 5 | | | | | | 4 | 17 | 3 | 19 | 1.9 | 18 | 17 | 18 | 24 | 84 | | | |
| KAMRAVI | 19/6/60 | 1 | | | | | | 1 | | | | | | 1 | | | | 1 | 13 | 7 | 1 | 13 | 7 | 1 | | | | 3 | 12 | 2 | 15 | 2.0 | 11 | 10 | 5 | 26 | 63 | | | |
| KALIMAI | 22/6/60 | 2 | 2 | | | | | | | | | | | 2 | | | | 1 | 1 | 3 | 3 | 9 | 5 | 25 | 8 | | | 6 | 65 | 5 | 52 | 2.3 | 53 | 28 | 46 | 34 | 248 | | | |
| ABAYI | 20/6/60 | 2 | 3 | 1 | | | | 1 | | | | | | | | | | 1 | 1 | 4 | 20 | 17 | 49 | 13 | 7 | 1 | | 18 | 82 | 18 | 72 | 2.2 | 42 | 46 | 31 | 96 | 282 | | | |
| UKORUKA | 21/6/60 | 4 | 1 | | | 1 | | | | | | | | | | | | 1 | 1 | 13 | 15 | 9 | 1 | 1 | | 1 | | 5 | 30 | 4 | 28 | 2.1 | 22 | 22 | 16 | 27 | 127 | | | |
| KALIMU | 19/5/60 | | 1 | | | | | | | | | | | | | | | | | | | | | | | | | | | | | 6 | 2.0 | 0 | 8 | 11 | 8 | 42 | | |
| KALIMU | 27/5/60 | | 2 | | | | | | | | | | | 2 | 2 | | | 1 | 1 | 1 | 6 | 12 | 8 | 1 | 2 | | | 5 | 27 | 9 | 24 | 1.4 | 14 | 18 | 21 | 27 | 109 | | | |
| AKOBI | 27/5/60 | 11 | 2 | | | | | 2 | | | | | | 2 | 2 | | | 5 | 4 | | 4 | 22 | 20 | 5 | 1 | 3 | 1 | 3 | 13 | 37 | 13 | 36 | 35 | 1.9 | 27 | 31 | 27 | 38 | 178 | |
| IKIMU | 28/5/60 | 2 | 4 | | | | | | | | | | | | | | | 1 | 2 | 2 | 3 | 3 | 1 | 17 | | 10 | | 13 | 37 | 8 | 39 | 1.7 | 27 | 21 | 35 | 37 | 171 | | | |
| KARAKIRAVI | 28/5/60 | 3 | | | | | | 1 | | | | | | | | | | 1 | 1 | 1 | 1 | 7 | 3 | 17 | 8 | 2 | | 7 | 26 | 1 | 20 | 1.5 | 12 | 6 | 18 | 23 | 182 | | | |
| ALL FOR 1960 | | 38 | 22 | 2 | | 3 | 1 | 2 | 3 | | | | | 16 | 12 | | | 21 | 15 | 20 | 24 | 107 | 30 | 222 | 45 | 28 | 1 | 6 | 96 | 487 | 81 | 409 | 2 | 378 | — | 31 | 23 | 104 | 43 | 2813 |

Attach to Beara Patrol Report No. 6 of 1959/60.

