

NATIONAL ARCHIVES & PUBLIC RECORDS SERVICES
OF PAPUA NEW GUINEA

PATROL REPORTS

DISTRICT: CHIMBU

STATION: Gumine

VOLUME No: 12

ACCESSION No: 496.

1972 - 1973

Filmed by/for the National Archives of Papua New Guinea,
PORT MORESBY - 1989.

Sole Custodian: National Archives of Papua New Guinea.

Papua New Guinea Patrol Reports

Digitized version made available by



Copyright: Government of Papua New Guinea. This digital version made under a license granted by the National Archives and Public Records Services of Papua New Guinea.

Use: This digital copy of the work is intended to support research, teaching, and private study.

Constraints: This work is protected by the U.S. Copyright Law (Title 17, U.S.C.) and the laws of Papua New Guinea. Use of this work beyond that allowed by "fair use" requires written permission of the National Archives of Papua New Guinea. Responsibility for obtaining permissions and any use and distribution of this work rests exclusively with the user and not the UC San Diego Library.

Note on digitized version: A microfiche copy of these reports is held at the University of California, San Diego (Mandeville Special Collections Library, MSS 0215). The digitized version presented here reflects the quality and contents of the microfiche. Problems which have been identified include misfiled reports, out-of-order pages, illegible text; these problems have been rectified whenever possible. The original reports are in the National Archives of Papua New Guinea (Accession no. 496).

PATROL REPORT OF: GUMINE - CHIMBU PRO

ACCESSION No. 496

VOL. No: 12: 1972 - 1973NUMBER OF REPORTS: 23

12A

REPORT NO:	FCLIO	OFFICER CONDUCTING PATROL	AREA PATROLLED	MAPS/ PHOTOS	PERIOD OF PATROL
1-10 of 1972/73	1-7	P. B. LAMING ADO.	MARIGL c/d.		17.8.72 - 25.9.72
2. "	8-22	K. T. ELLIOTT PO.	WIKAUMA c/d		31.8.72 - 10.10.72
3. "	23-24	G. BUNDARI. R. G. A.	NONANE c/d		15.8.72 - 1.9.72
4. "	25-32	N. MARK. PO.	✓		26.9.72 - 14.10.72
5. "	33-24	K. T. ELLIOTT PO.	SALT c/d (part)		17.10.72 - 20.10.72
6. "	25-26	N. MARK PO.	-		17.10.72 - 24.10.72
7. "	27-28	N. MARK PO.	WIKAUMA c/d (part)		8.1.73 - 12.1.73
8. "	29-30	G. R. MEDARIS ADO.	MARIGL c/d.		15.1.73 - 5.2.73
9. "	31-32	C. P. MAJER - APO.	PART WIKAUMA.		5.2.73 - 9.2.73
10. "	33-34	H. O. TOWA. ADO.	WIKAUMA c/d.		4.3.73 - 16.3.73
11. "	35-36	M. T. DURAWAT PO.	Port MARIGL / part SALT.		4.3.73 - 16.3.73
12. "	37-38	B. SEILONI PO.	LOWER MARIGL c/d		5.3.73 - 17.3.73
12A. "	39-40	CRAIG. P. MAJOR. APO.	MARIGL part.		4.3.73 - 12.3.73
13. "	41-42	H. TOWA. ADO.	Port MARIGL & WIKAUMA c/d.		4.3.73 - 12.3.73
14. "	43-44	T. C. MACINDOE. PO.	KUNDIAWA - GUMINE		5.6.73 - 27.6.73
15. "	45-46	J. F. W. STEWELL ADO.	NONANE c/d.		
1. "	47-48	P. J. VANDEREYK PO.	KUP c/d. (part)		4.7.72 - 4.8.72
2. "	49-51	H. J. M. JANSSEN APO.	WEST KORENIGL		
3. "	52-53	K. T. ELLIOTT PO.	EAST KORENIGL part.		2.8.72 - 18.8.72
4. "	54-55	H. J. M. JANSSEN PO.	part of East & West KORENIGL c/d.		12 days.
4A. "	56-69	H. J. M. JANSSEN PO.	-		8.8.72 - 1.9.72
5. "	69-72	A. J. MADDERN	West KORENIGL & KUP c/d		30.8.72 - 22.9.72
6. "	73-77	H. J. M. JANSSEN PO.	East KORENIGL c/d.		12.9.72 - 22.9.72

13 B

②

NUMBER OF REPORTS: 33

[illegible]

DEPARTMENT OF CHIEF
MINISTER AND DEVELOPMENT
ADMINISTRATION
LIBRARY
P.O. BOX 100
PORT Moresby, NEW GUINEA

CHIMBU DISTRICT

PATROL REPORTS

1972 - 73

GUMINE

<u>REPORT NO.</u>	<u>OFFICER CONDUCTING PATROL</u>	<u>AREA PATROLLED</u>
1-72-73	P. B. LAMING	MARIGL Censu Divison
2-72-73	K. T. ELLIOT	WIKAUUMA C.D.
3-72-73	G. BUNDARI	NOMANE C.D.
4-72-73	N. MARK	NOMANE C.D.
5-72-73	K. T. ELLIOTT	SALT C.D. (Part)
6-72-73	N. MARK	SALT C.D. (Part)
7-72-73	N. MARK	WIKAUUMA C.D. (Part)
8-72-73	G. R. MEDARIS	MARIGL
9-72-73	C. P. MAJOR	Part - WIKAUUMA - jacket only
10-72-73	M. O. TOWA	WIKAUUMA Census Divison
11-72-73	M. TODURAWAI	Part MARIGL/part SALT
12-72-73	B. SEILONI	Lower MARIGL C/D
12A-72-73	CRAIG MAJOR	MARIGL (part) - jacket
13-72-73	M. TOWA	Part MARIGL & WIKAUUMA C/D
14-72-73	T. C. MACINDOE	KUNDIAWA-GUMINE
15-72-73	D. P. W. SHOWELL	NOMANE Census Divison - jacket

KEROWAGI

1-72-73	P. J. VANDEREYK	KUP Census Divison
2-72-73	H. J. M. JANSSEN	West KORONIGL
3-72-73	K. T. ELLIOTT	East KORONIGL (part)
4-72-73	HARRY J. M. JANSSEN	Parts of East & west KORONIGL census divison
4A-72-73	H. J. M. JANSSEN	East KORONIGL (part) West KORONIGL (part)
5-72-73	A. J. MADDERN	West KORONIGL & KUP
6-72-73	HARRY J. M. JANSSEN	East KORONIGL Census Divison
7-72-73	P. J. VANDEREYK	KUP Census Divison
8-72-73	P. J. VANDEREYK	KUP Census Divison
9-72-73	N. J. GRANT	All Census Divison - jacket

PATROL REPORT

was C-7-18 112

67-18-48

Report number: Gumine No.1 of 1972/73 Objects of patrol: Annual Census Revision
 District: Chimbu Station: Gumine
 Patrol conducted by: P.B. Laming Subdistrict: Gumine
 Area patrolled: Marigl Census Division Designation: Assistant District Officer
 Duration of patrol: 17/8/72 to 25/9/72 Personnel accompanying: ^{M.A. Gladwin A.P.O.} Kia Kobeta (Interpreter)
 Last D.D.A. patrol: March, 1972 Member R.P.N.G.C.
 Last O.L.G. patrol: January, 1972 Number of days: 26 (broken)
 Map reference: Fourmil:Karimui Total population of area: 16001
 Milinch:Chimbu Council area: Gumine L.G.C.
 House of Assembly Electorate: Gumine Open

The District Commissioner,
Chimbu District,
 KUNDIAWA

DEPARTMENT OF THE
 ADMINISTRATOR

- 6 DEC 1972

KUNDIAWA
 CHIMBU DISTRICT
 PAPUA NEW GUINEA

In respect of this patrol, I attach

Field Officers Journal Folios 77 To 84,

Patrol Instructions, (✓)

The Report and my comments, (✓)

Area study, (—)

Updating of area study, (✓)

Situation Reports No's 1—5, (✓)

Patrol map, (—)

DATE: 30/11/1972

M. A. Gladwin
 Assistant District Commissioner

The Secretary,
 Department of the Administrator,
 Division of District Administration,
 KONEDOB, Papua New Guinea.

In respect of this patrol, I attach

Area study, ()

Updating of area study, (✓)

Situation Report No's. 1—5 (✓)

District Headquarters assessment of

Patrol & Report.....

Above average

Average ✓

Below average



Date: 14/2/1973.

Area Study filed
 1144

D. A. Frew
 District Commissioner

18
The District Commissioner
Chimbu District
KUNDIAWA

18th April, 1973.

67-18-43

J.W. Kent

Deputy District Commissioner.

GUMINE PATROL NO. 1 OF 1972/73

Reference your minute of 14th February, 1973.

I acknowledge with thanks receipt of Situation Reports 1 to 5 arising out of the above patrol of the MARIGL Census Division, together with the appropriate assessments and also the Area Study amendments, as submitted by Mr. P.B. LAMING, Assistant District Officer.

Because of the inordinate delay between compilation and receipt at this Headquarters, a period of five months, the Situation Reports are outdated and consequently of little or no value. Furthermore, some of them cover subjects which are of no interest to Departmental Headquarters and should have been more correctly incorporated in a Patrol Report terminating at District Headquarters. Sitrep No. 2 is a prime example.

In addition one copy of the following was received :

- Area Study
- Population figures
- Assessment of Sitrep No. 5.

Please ensure that in future the required number of copies of patrol documentation are forwarded to this Headquarters.

W.P.R.
W.P. RYAN
a/Secretary

POPULATION

Date of Census	Village	TOTALS (Excluding Absentees)				ABSENTEES (Resident outside Electorate)				Grand Total
		CHILD (Under 15 yrs)		ADULT		CHILD (Under 15 yrs)		ADULT		
		M.	F.	M.	F.	M.	F.	M.	F.	
21/8/72	Are	21	20	56	39	1	1	1	1	140
14/9/72	Aurungaum	45	27	47	40	4	2	10	4	179
6/9/72	Bagaingaima	44	42	68	67	2	3	17	7	250
5/9/72	Bamin	60	52	76	78	5	4	32	4	311
18/9/72	Bamun	62	58	65	73	2	-	23	-	283
23/8/72	Banima	12	8	24	23	-	-	3	-	70
30/8/72	Bikangau	29	22	34	34	-	-	12	1	132
21/8/72	Bire	22	32	42	44	-	-	3	-	143
14/9/72	Birekuramei	46	37	52	55	2	1	22	3	218
22/9/72	Bolmakanei	79	74	93	91	4	4	32	6	383
5/9/72	Bomaingauma	49	38	56	68	3	3	42	14	273
15/9/72	Dombia	80	100	140	138	4	1	31	7	501
15/9/72	Domkane	40	29	36	35	2	-	17	5	164
26/8/72	Dungaulum	23	18	34	31	2	-	11	2	121
14/9/72	Dungu	17	13	28	28	5	1	15	3	106
5/9/72	Enimbona	21	19	29	26	1	-	8	1	105
23/8/72	Ganimai'ia	4	6	2	3	-	-	3	-	18
6/9/72	Geluangauma	33	27	29	38	-	-	6	-	133
5/9/72	Gena 2	26	21	44	35	1	1	5	1	134
25/8/72	Ginggaulum	15	6	8	11	-	-	-	-	40
21/8/72	Gore	27	21	46	43	-	-	3	-	140
23/8/72	Gorekuramei	11	10	24	16	-	-	-	-	61
22/9/72	Gui	44	33	44	54	3	5	31	2	216
18/9/72	Kameingauma	59	62	79	65	-	-	12	-	277
18/9/72	Kaubabiangauma	5	54	60	59	1	-	5	-	234
5/9/72	Kerentiangauma	58	89	100	104	3	-	34	10	398
25/8/72	Kerilku	7	9	23	17	-	-	-	-	56
30/8/72	Kibi	14	12	22	24	2	1	11	1	87
30/8/72	Kobar	92	90	141	140	9	8	46	14	540
18/9/72	Kobukani	42	53	77	65	2	3	13	5	260
22/9/72	Kobula	79	72	116	123	6	1	41	3	441
6/9/72	Kobulki	42	31	44	51	8	6	36	10	228
5/9/72	Kolumbiangauma	24	33	30	45	1	-	28	3	164
22/9/72	Korangaulum	78	72	89	91	6	5	42	7	390
14/9/72	Kuburumaima	41	55	72	72	6	-	10	3	259
25/9/72	Kumai 1	52	45	53	59	7	1	34	4	255
25/9/72	Kumai 2	26	13	29	21	-	-	9	1	99
21/8/72	Kumai 3	18	17	26	24	-	-	7	-	92
30/8/72	Kumaikane 1	35	18	35	34	3	-	26	4	155
26/8/72	Kumaikane 2	67	47	77	77	-	1	21	1	293
15/9/72	Kumankane 1	30	32	41	43	2	-	18	2	168
19/9/72	Kumankane 2	65	79	90	75	1	6	27	5	348

The District Commissioner
Chimbu District
KUNDIAWA

18th April, 1973.
67-18-48
J.W. Kent
Deputy District Commissioner.

GUMINE PATROL NO. 1 OF 1972/73

Reference your minute of 14th February, 1973.

I acknowledge with thanks receipt of Situation Reports 1 to 5 arising out of the above patrol of the MARIGL Census Division, together with the appropriate assessments and also the Area Study amendments, as submitted by Mr. P.B. LAMING, Assistant District Officer.

Because of the inordinate delay between compilation and receipt at this Headquarters, a period of five months, the Situation Reports are outdated and consequently of little or no value. Furthermore, some of them cover subjects which are of no interest to Departmental Headquarters and should have been more correctly incorporated in a Patrol Report terminating at District Headquarters. Sitrep No. 2 is a prime example.

In addition one copy of the following was received :

- . Area Study
- . Population figures
- . Assessment of Sitrep No. 5.

Please ensure that in future the required number of copies of patrol documentation are forwarded to this Headquarters.

W.P.R.
W.P. RYAN
a/Secretary

(Signature)
(T. O. Edwin)
Assistant Patrol Officer

Gumine No. 1 of 1972/73

67.3.3

1/3

Update of Area Study - Gumine No.10 of 1970/71

Topic B.

Population Distribution and Trends

Copies of the population numbers of the separate villages are entered on the accompanying Patrol Reports Jacket. The following is a breakdown of the total populations for each rest house:

<u>REST HOUSE</u>	<u>POPULATION</u>
Mul	3638
Gumine	2213
Dirima	3348
Yani	3295
Gomgale	1158
Dege	620
Elmogale	219
Nondiri	536
Amia	753
Kaluweri	221

DEPARTMENT OF THE
ADMINISTRATOR

- 6 DEC 1972

KUNDIAWA
CHIMBU DISTRICT
PAPUA NEW GUINEA

From a total population of 16001 there was a total of 1367 adult males absent from the Sub-District and District. With a total male population (adult), this represents approximately 25% absenteeism. There has been no unusual change in the birthrate, which continues to remain the deathrate.

As noted in the previous Area Study, there is a large difference in the number of people living the Upper Marigl and the Lower Marigl. The Upper Marigl covers roughly 40% of the Census Division, as well as having much less usable ground. Whereas nearly 80% of the total population lives in this area, the other twenty percent live in the larger, generally untouched Lower Marigl.

T. Gladwin
(T. Gladwin)

Assistant Patrol Officer

Gumine No.1 of 1972/73

Update of Area Study - Gumine No.10 of 1970/71

Topic J.

Communications

The Kundiawa-Gumine road is still the main source of access into the Census Division. Work on the loop road which will eventually link all the rest houses in the Lower Marigl, namely: Dege, Nondiri, Amia and Kaluweri, with the rest of the Sub-District. The road has been extended to nearly Dege with the need for the building of three bridges. From Mogiagi, in the Salt Census Division, the road is nearly up to the Kaluweri rest house. Within these two places are a number of sections where a road bench has been cut, the major factor against the completion of the road being the fairly inaccessible parts separating these.

The airstrip at the Catholic Mission, Dirima, remains to be only suitable for Category D aircraft. The proposed sight at Nondiri has been deemed unsuitable and no further plans have been made for it.

...T. Gladwin...
(T. Gladwin)

Assistant Patrol Officer

Update of Area Study - Gumine No.10 of 1970/71

Topic I. Non-indigenes

The Collins and Leahy trade store continues to be the largest enterprise in the area. The fact the store has a liquor selling permit can begin to be seen in an unfavourable light. This comes about from the large amounts of beer, wines and spirits that are bought and subsequently consumed near the premises, leading to larrikinism and a general disorderly behaviour in the vicinity of the store and throughout the Gumine station. At the present time, the problem has been alleviated with the temporary suspension of licence pending the success of an application for renewal.

The Catholic Mission at Dirima continues to operate a store that is fairly well stocked and does a reasonable trade.

The only expatriate coffee buyer residing in the area now is Mr. John Little and his wife and child. Mr. Little operates over the whole of the Sub-District and runs this in conjunction with two trade stores, one at Gumine and the other at Dirima.

There were reports of a European, supposedly German, wandering through the area, living off the generosity of the people. The man has since left the area and no complaints were made about his activities by the villagers. Apart from the occasional visitor to mission stations, no non-business people come into the area.

T. A. Gladwin
.....
(T A. Gladwin)
Assistant Patrol Officer

POPULATION

Govt. Print.—1946/20,000.—5.72.

Date of Census	Village	TOTALS (Excluding Absentees)				ABSENTEES (Resident outside Electorate)				Grand Total
		CHILD (Under 15 yrs)		ADULT		CHILD (Under 15 yrs)		ADULT		
		M.	F.	M.	F.	M.	F.	M.	F.	
22/9/72	Kun 1	34	32	51	57	1	-	26	1	202
25/9/72	Kun 2	31	40	54	52	2	-	19	2	200
21/8/72	Kun 3	21	13	50	40	-	-	5	-	129
22/9/72	Kungaulum	81	69	94	94	7	7	37	7	396
22/9/72	Kuri	28	28	45	45	-	2	28	2	178
22/8/72	Kuruku	26	17	47	33	-	-	-	-	123
22/9/72	Maima	46	47	79	62	-	-	23	-	257
23/8/72	Marime	17	9	31	24	-	-	3	1	85
19/9/72	Marume	53	38	47	57	2	-	11	1	209
22/9/72	Mau 1	37	43	45	40	7	4	27	7	210
22/9/72	Mau 2	45	41	58	59	-	2	21	2	228
30/8/72	Miankane	16	23	27	26	14	7	28	9	150
15/9/72	Moriankane	133	114	455	168	5	9	57	11	652
6/9/72	Mulu 1	36	23	39	43	4	4	14	2	165
30/8/72	Mulu 2	21	21	22	19	-	2	3	7	95
14/9/72	Nebi	38	31	51	53	-	1	18	1	193
5/9/72	Nebigu	64	41	71	72	5	3	26	5	287
22/9/72	Nera	34	26	41	51	-	1	29	-	182
15/9/72	Niguku	88	78	94	91	7	11	46	9	424
15/9/72	Nimungaure	34	30	54	56	2	1	25	2	204
5/9/72	Nulaibegauma	28	19	33	35	2	-	22	1	145
5/9/72	Omun	32	33	44	42	-	-	11	-	162
23/8/72	Omungalu	19	14	49	36	-	-	-	-	118
6/9/72	Piringai	43	43	62	64	2	-	21	5	240
19/9/72	Polengaulum	35	45	49	44	-	-	4	1	178
6/9/72	Simuna	47	33	61	61	3	5	22	6	238
23/8/72	Toma	19	20	32	22	-	-	1	-	94
5/9/72	Umbiangauma 1	13	10	17	19	-	2	5	1	67
26/8/72	Umbiangauma 2	27	29	55	58	4	2	28	3	206
23/8/72	Waibilge	12	9	41	29	-	-	-	-	91
23/8/72	Waime	35	29	52	48	-	-	3	1	168
19/9/72	Yagumbia	45	44	46	48	3	2	8	4	200
14/9/72	Yankane	60	50	59	65	4	7	32	7	285
21/8/72	Yoba	31	28	53	46	-	-	4	-	162
15/9/72	Yurua	49	38	59	55	2	2	12	2	219
REST HOUSE										
	Mul	694	635	891	899	43	32	399	45	3638
	Gumine	459	467	561	529	15	20	141	21	2213
	Dirima	654	600	840	856	41	27	276	54	3348
	Yani	620	554	803	848	40	31	329	70	3295
	Gomgale	207	186	281	277	28	18	126	36	1158
	Dege	117	96	166	166	6	3	60	6	620
	Elmogale	48	32	78	61	-	-	-	-	219
	Nondiri	94	76	203	153	-	-	10	-	536
	Amia	136	130	249	220	1	1	14	2	753
	Kaluweri	39	30	76	64	-	-	12	-	221
		3068	2816	4146	4073	174	132	1367	234	16001

PATROL REPORT

000 67-18.43

Report number: 2 of 1972/73

District: CHIMBU

Patrol conducted by: K.T. ELLIOTT

Area patrolled: WIKAUWA C.D.

Duration of patrol: 31/8/72-10/10/72

Last D.D.A. patrol: Sept & Oct 1971

Last O.L.G. patrol: NIL

Map reference: FOURMIL RAMU
MILINCH KARIMUI

Objects of patrol:

Station: GUMINE

Subdistrict: GUMINE

Designation: PATROL OFFICER

Personnel accompanying: 0669 Const. 1/C Komogui
Mua Wei Interpreter.

Number of days: 40 1 MED ORDERLY (PART ONLY)

Total population of area: 9090

Council area: GUMINE

House of Assembly Electorate: GUMINE

AS PER PATROL INSTRUCTIONS

The District Commissioner,

Chimbu District,
KUNDIAWA

In respect of this patrol, I attach

Field Officers Journal Folios 8 To 15, (✓)

Patrol Instructions, (✓)

The Report and my comments, (✓)

Area study, ()

Updating of area study, (✓)

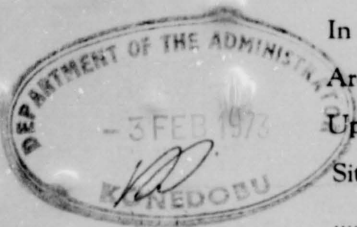
Situation Reports No's 1- 5, (✓)

Patrol map, ()

DATE: 15/12/1972

Assistant District Commissioner

The Secretary,
Department of the Administrator,
Division of District Administration,
KONEDOBU, Papua New Guinea.



In respect of this patrol, I attach

Area study, ()

Updating of area study, (✓)

Situation Report No's. 1- 5 (✓)

District Headquarters assessment of

Patrol & Report.....

Above average

Average ✓

Below average

Date 30/1/1973

District Commissioner

POPULATION

[illegible]

P.O. Box 2396
KONEDOBU

67-18-43

9th February, 1973

The District Commissioner
Chimbu District
KUNDIAWA.

GUMINE PATROL NO.2 - 1972/73

I acknowledge with thanks receipt of Situation Reports 1 to 5 arising out of the above patrol of WIKAUMA Census Division, together with the appropriate assessments, and also the Area Study recompilation as submitted by MR. K.T. ELLIOTT, Patrol Officer.

My comments are as follows:

1. SITREP NO.1 - Absenteeism is a problem and one that will most certainly intensify as the Papua New Guinea traditional society progresses toward modernity.

The current Departmental policy with respect to the question of Census Registers is that further maintenance is entirely the discretion of District Commissioners.

2. SITREP NO.2 - I fully endorse the first paragraph of the Assistant District Commissioner's assessment.
3. Only one copy of the Area Study report was received by this Headquarters: two copies are required.

C.G. LITTLER
a/Secretary

AREA STUDY

A. INTRODUCTION

(a) The Wikauma Census Division is one of the four census divisions of the Gumine Sub-District. It is bordered by Maril River on the south, Wahgi on the north east and it has a common boundary with Dom Census Division of the Kundiawa Sub-District on the north and north east. It has an area of approximately 75 square miles.

The large part of the Census Division is hilly and mountainous and the most notable peak is the Mt. Wikauma from which the census division derives its name. Although the soil is of clay loam and sand origin, the area is fertile as it is drained by many springs and creeks.

The natural vegetation varies from kunai grass and pitpit around Omkolai and along the Wahgi River to light tropical forest in the mountains and hills. The crop vegetation is primarily the sweet potatoes and coffee.

The climate is typical highlands climate with very warm days and very cold nights. The area experiences constant heavy downpours all year round thus making the soil fertile although the area is the subject of land slides. The rainfall registration at Gumine Sub-District Office which is in the adjoining Marigl Census Division for the period of twelve months from August, 1971 to July 1972 is as follows:-

August 1971	10.25
September	8.50
October	5.31
November	8.84
December	10.29
January 1972	19.14
February	10.16
March	1.97
April	-
May	-
June	-
July	-
TOTAL	74.46

The monthly average for the period is 6.21 which is 3.88 points less than the same period last year. The dry season is from February to July 1972. Though Gumine is situated in a valley and it is much drier than the mountainous Wikauma area, the rainfall figures have been quoted to clearly indicate the rainfall pattern of the area. This year is being the driest of the last five years.

(b) Four rest houses in the census division are accessible from the Sub-District Office by vehicles and three of which are situated along the Gumine-Kundiawa Road. Three of other rest houses of Buli, Oldale and Kua are linked by walking tracks. Buli is linked by a track from Omdara and the other from the bridge over Maril River on the Kundiawa-Gumine Road while Oldale is linked by one from Kua and Omdara. There are three tracks connecting Kua; one from Omdara, one from Oldale and the third is from Gomgale in the Marigl Census Division.

There is only one airstrip in the area and it is owned by the Administration. It is really the only one that serves the whole Gumine sub-district while the privately owned airstrips at Dirima and Kilau serve the Catholic Mission. The Territory Airlines operates charter services on Tuesdays, Thursdays and Saturdays and it does passenger runs between Kundiawa and Omkolai almost daily. Omkolai airstrip is capable of taking only aircraft in the "Y" category.

(c) The area has been in contact with Administration since late 1930's. The present attitude of the people is shown by the Pidgin expression of "AUSTRALIA IMAS STAP NA MIPELA INO LAIKIM OLI GO" which indicates that they are pro-Administration and anti-selfgovernment which is a typical conservative Highlands attitude. News of the coming of self-government has had the people blame the Members of the House of Assembly (both Pangu and the United Parties) whom they believe are trying to impose the home rule on them. Previously they people have had "I DO NOT CARE" attitude on the political development in Papua New Guinea but now they have become very concerned, sad and frightened people.

There is no cargo cult or movement in the area. If Highlands Liberation Front doctrine reaches this area, it will act as a catalyst to violence against the Government and the coastal Papua New Guineans, as I believe the uneducated and now desperate people who are trying to get the time of granting of self-government extended, will have different interpretation to what Highlands Liberation Front has set out to achieve. More details of the attitudes of the people of the area will be discussed in the Situation Report No. 3.

(B) POPULATION-DISTRIBUTION AND TRENDS.

(a) The latest population figures can be found on the inside covers of the patrol jacket. There is only one death recorded of a child of one year and bracket. If an epidemic breaks through the area many children will die as most of the parents have been reluctant to bring their children for vaccinations against influenza and whooping cough, during the patrol.

(b) Four rest houses are linked by vehicular roads and and three are connected by 'goat' tracks.

(c) The majority of the population is centred in the Oldale-Omdara-Kua area. The populations of all the rest houses have exceeded 1,000 except Tagala with only 200 being the smallest and Oldale with 2000 the biggest.

Absenteeism in the census division is more as an epidemic and it is very high. Approximately 25% of the total population of the entire census division are regarded as absentees which is expressed in figures amount to 2,850. The highest percentage of that number is in Hagen-Banz area either on tax evasion or employment as casual labourers in the coffee and tea plantations. The second largest group are squatters in Minj, Kup, Neregaima and Migende area, while a fair number are in Port Moresby as I regard them the "bottle collectors and sellers" rather than absent workers. There are seventy nine families residing outside the area and approximate total population will be in the vicinity of 400.

The situation will continue to get worse every year unless there is some restrictive measures taken by the Government in order the population will be in the area to participate in the development of their area.

C. SOCIAL GROUPINGS

(a) The social groups and their population rest house by rest house are as follows:-

<u>GROUP</u>	<u>GROUP POP.</u>	<u>REST HOUSE</u>	<u>CEN. UNIT</u>	<u>C.U. POP.</u>
ERA	1304	MOROMAULE	DINGAU	452
			GENA	286
			NUL	229
			KUTNE	337
KIA	242	TAGALA	ONUMA	242
KIA	1604	OMKOLAI	IRAIDAI	411
			KIAU	201
			MUAIRAI	260
			MUGALE	372
			SIBA	360
ERA	1047	BULI	GUNUAMARIME	332
			PIRIKIAU	442
			POIKU	273
YURE	1110	OMDARA	BAKAUMA	185
			GELBIA	199
			PIRE	279
			WAMIL	447
6666				
YURE	2309	OLDALE	BAIKOBI	232
			KABNIL	286
			KAWALE	299
			KEBAKABI	272
			KOBALA	144
			MINIGAUMA	329
			TAIMII	251
			TINEGIRAI	347
			YOBAMOIA	149
YURE	1474	KUA	BORIKIBA	347
			DICAKANE	329
			KERIKANE	329
			YONUWAI	460

(b) The basic social unit in the area is the extended family. The extended families in a subclan combine in such matters as bride payment and fighting to uphold the prestige and pride of their subclan but the cleaning of garden is left to the individual families.

(c) The language of the area are that Kuman is spoken Just as other parts of Chimbu district while Kia is spoken by people at Tagala and Omkolai Rest Houses and Yuri by the people of Moromaule Buli, Omdara, Oldale and Kua. There is no barrier in communication within the census division despite the differences in language as all know Kia and Yuri languages and large majority speak Pidgin Kuman while very few know Pidgin.

(d) There is no major alliance within the census division and all groups remain individually. There is at present a conflict between people at Omdara and Oldale over the repayment of bride price after the dissolution of marriage. Both sides are preparing bows and arrows but no side has made any open move yet. Refer District Field Report No. 1 of 1972/73 by K.T. Elliott.

(e) The groups have good relationship with other people outside the census division. Era people at Moromaule have good relationship and contacts with the Dom people at Gaima and Sinasina while other rest houses have relatives at Neregaima except Buli and Omkolai.

D. LEADERSHIP.

(a) Long before the Administration contact, leadership acquired by mastery in tribal fighting. The sons of the warriors have taken over the leadership upon the deaths of their fathers. In the initial contacts those sons have become luluais and tultuls and after their deaths their sons also have taken over. It has apparently changed from acquired to hereditary leadership.

At the establishment of the Gumine Local Government Council, the elected councillors have been the ex-village officials. Now very few councillors whose fathers have been traditional leaders are still holding office thus turning the leadership to acquisition according to ability.

It is better to summarize the leadership in the area as acquired in the pre-contact days, hereditary in the luluai era and acquired in the modern days.

The present leaders in the villages are the councillors who most of them are no more than nui in the villages.

(b) The leadership is as per Gumine Patrol Report No. 1 of 1970/71 except one addition:-

KAUPA GARE of Buli about 25. He is a very young man and he has no formal education but he is very concerned about lack of development in the area. He has accused the Gumine Local Government Council for failing to meet its obligation in providing social services. He has confidence of the people and not the present councillor and I have been told by some older men that he will one day be the councillor for Buli ward.

E. LAND TENURE AND USE.

The large portion of land in the area is native owned. There are approximately more than 100 acres alienated. The Administration has five leases for the aid posts and one for school at Onadara and it has proposed a near future lease for a school at Moromau. Other leaseholders are Evangelical Lutheran Church of New Guinea at Onkolai for school and station complex, Collins & Leahy Pty Ltd at Onkolai for a store site and Chimbu Coffee Co-operative Society at Onkolai for the site of the coffee shed while Catholic Mission has a lease at Onadara for store and church building site and at the junction of Mon and Maril Rivers for a hospital site.

The native land is largely used for subsistence gardening and approximately 500 acres are planted with coffee and 10 acres for pyrethrum. Pyrethrum, however, has been neglected. Only about 30% has been used in one way or the other and the remaining percentage is lying idle.

F. LITERACY.

(a) There are six primary schools serving the area though only two are in the census division. The names of the schools which serve the census division have been referred in the Gumine Patrol Report No. 5 of 1971/72 except Gomgale Primary T School which has been recently established. Most of the school age children from Oldale area are either roaming at home or at Neregaima with their parents living off land of Waiye people and only about 5% are at school. The percentage of the children attending the schools remain static though the percentage attending schools outside the electorate has increased to about 5% including the high school students. A school at Moromaule will be open in the next school year.

The six bible schools run by Lutheran Mission, Catholic Mission and the Seventh Day Adventist in the census division need mention here. Though they do not include such subjects as social studies and mathematics in their curricula in the strictest sense as a formal educational training but concentrate on bible stories and teaching, they have helped in raising the degree of literacy if the term literacy in its basic sense is taken into account i.e. reading and writing.

One will readily assume that six primary and six bible schools indicate a high degree of literacy in the census division. About 80% of the children do not read and write but the adult population will amount up to 99.9%. A survey has been made whilst on patrol revealing that 939 children between the age of 5 and 10 who do have no form of literal training.

The break up of pupils attending Omdara Primary T School is as follows:-

	MALE	FEMALE	TOTALS
STD 1	35	4	39
STD 2A	35	3	38
STD 2B	29	7	36
TOTAL	99	14	113

The break up of pupils attending Lutheran Primary School is not available. The teachers there have anticipated that there are enough Standard 5 pupils this year to warrant a new class of Std. 6.

High School attendances from the area for 1972 are as follows:-

INSTITUTION	FORM 1		2		3		4		TOTAL
	M	F	M	F	M	F	M	F	
Kerowagi High	1	1	2	3	1	-	-	-	8
Kondiu College	4	-	-	-	1	-	-	-	5
Asaroka High	2	-	1	-	1	-	-	-	4
CM High, KUNDI (WHD)	1	2	-	-	-	1	-	-	4
Tusbab High	-	-	-	-	1	-	-	-	1
CM Fatima, Minj	1	-	-	-	-	-	-	-	1
Goroka Tech. Sch.	2	-	-	-	-	-	-	-	2
Awaba SDA High	2	-	-	-	-	-	-	-	2
TOTAL	13	3	3	3	4	1	-	-	27

F. LITERACY (CONTINUED)

(b) Those who can speak Pidgin or English are out of the area either pursuing secondary education or securing job opportunities which are not available in the census division, electorate or the district. Though Pidgin is still spoken by few young men who are in the villages, they cannot speak it fluently and sometimes one can hardly understand what they are talking about.

(c) There is no one in the area with high school education as all of them are in high schools or on jobs.

(d) The people in the census division are not interested in newspapers except for smoking and magazine cuttings for house decorations. Among the magazine cuttings one will find pictures of half naked girls modelling swimsuits in the Australian Woman's Weekly. A minority of Pidgin literates and all the old village people do not know English in which most of the newspapers printed thus warranting the disinterest of the people. Even the copies of "Wantok" and "Nius Bilong Yumi" are sometimes available, no one from Gumine Local Government Council and Administration establishment at Gumine seems to bother to take them out on patrol and distribute them to the people in hope of letting them find out for themselves what is happening through news media rather than them relying on political education talks which are conducted on annual basis during census revisions.

There are less than 15 radio transistors in the area and most of the people listen to Radio Goroka from which coffee prices (which means money to a Chimbu) and haus meri singsings are broadcasted. If there is enough funds available, the Council should buy radio transistors and resell them to the people at low price as I feel this is the only way the Council will help in political development of the area because currently the councillors are ineffective in disseminating information.

There is only one radio transreceiver at Omkolai owned by the Lutheran Mission.

G. STANDARD OF LIVING.

(a) Most of the houses in the area are typical Highlands style with no windows and only one 3 foot high door. The cold climate of the area warrants them, however, the people are not prepared to waste time in building the large houses. There is no permanent material building in the area and this not a question of wealth but "buying meris" is most important. The councillors have their houses built above the ground, though still with bush materials.

Noticeable European artifacts are bush knives, axes and spades.

(b) The staple food is sweet potatoes. During the patrol, I have noticed that people rely more on store food because the supply of sweet potatoes are short after a long dry spell.

G. STANDARD OF LIVING (CONTINUED)

(c) The Womens Clubs and Sports Clubs activities are practically unheard in the area. Not much effort has been made by the Government to encourage the people in this field. There may have been an attempt by the Welfare Department previously to set up clubs but there is little interest shown by the people. I feel that a pilot project in womens club activity should be attempted now as the High School students from Kerowagi conduct community projects during weekends and vacations. I also think that Welfare trainees at Kundawa should carry out some work in the field instead of riding around the trucks in town.

H. MISSIONS

(a) There are three main missions in the area being the Roman Catholic Mission, Evangelical Lutheran Church of New Guinea and the Seventh Day Adventist. There are more Lutheran Mission followers than the Catholic and the S.D.A faiths. Though there are definite areas of operations of the missions, the people tend to attend any service conducted by any denomination they so please. Not many treat the missions very seriously therefore there is danger of conflict for religious beliefs in the area.

(b) Three missions have participated in education and only Lutheran Mission has one primary school at Onkolai and teaches up to Std. 5 and hopes to have Std. 6 next school year. The Catholic and S.D.A have only taken part in bible education in the census division while they have primary schools at Dirima and Yani respectively. There is a trade store owned by the Lutheran Mission at Onkolai and Catholic at Omdara. Catholic Mission hopes to build a hospital at the junction on Mon and Maril Rivers to cater for Omdara area. The people employed by the Missions are as follows:-

LUTHERAN MISSION

Onkolai 1 storekeeper, 1 driver, 1 carpenter.
 Oldale 1 Bible teacher
 Buli 1 Bible teacher
 Moromale 1 Bible teacher
 Kua 1 Bible teacher

CATHOLIC MISSION

Omdara 1 Bible teacher, 1 teacher
 Kua 1 Bible teacher
 Oldale 1 Bible teacher
 Buli 1 Bible teacher
 Mon River 1 priest (European), 1 Bible teacher.

SEVENTH DAY ADVENTIST

Oldale 1 Bible teacher
 Kua 1 Bible teacher

(c) The attitude of the people towards each mission is good and there is not one denomination more influential than the other two.

I. NON-INDIGENOUS

(a) The only the other non-indigenous establishment in the census division is Collins & Leahy Pty Ltd. It operates a trade store and a man from Dirima is employed by the firm.

(b) The Chimbu Coffee Co-operative Society cannot be termed as non-indigenous establishment as its shareholders are Chimbu people. It employs 2 drivers and 3 casual labourers to run the coffee shed at Omkolai. The two drivers are not from the area.

J. COMMUNICATIONS

(A) ROADS: The roads and their importance are as described by Patrol Officer, Vandereyk in Gumine Patrol Report No. 5 of 71/72. The only comments I have under this heading is that Kundiawa Gumine Road has not been upgraded extensively. There have been some people engaged in the job but the work has not been done well as there is no one to oversee them but have been left to them to work in their own pace.

The Oldale-Kua Road can rightly be an economic asset to the area but the people themselves are not willing to do the work. The Government has done its part in monetary contribution but the area has not contributed terms of labour. If they cannot help themselves then the road should not be built until the people wake themselves up and do some work.

The walking tracks are between Buli and Omdara, Buli and KUNDIANA -GUMINE connection, Omdara and Oldale, Oldale and Kua, Kua and Omdara and Gongale and Kua.

(b) SEA: NOT APPLICABLE

(c) AIR: There is only one airstrip at Omkolai. Though the strip is steep, the work load is heavy. Now it is used daily and unfortunately there has been no survey aircrafts this year.

(d) RIVERS: The Wahgi and the Maril Rivers which drain the Census Division are too shallow and fast to be used for transport purposes.

K. TECHNICAL AND CLERICAL SKILLS

There are thirty five people absent outside the electorate with any form of skill and 13 are at home bringing the total up to forty-eight. The break up is as follows:-

SOLDIER	3	WORKSHOP ASSIST.	2
BAKERS ASSIST.	3	SPRAYMAN (MAL. SERV.)	1
INTERPRETERS	2	MED. ASSIST. (1 trainee)	2
CATECHIST	7	TEACHER	6
MEDICAL ORDERLY	3	CARPENTER	3
DRIVER (2 self employed)	7	NURSE	1
STOREKEEPER	1	MAGISTRATE (1 trainee)	2
CL. ASSIST.	3	RADIO TECHNICIAN (P&T)	1
CONSTABLE	1	WARDER	1

The figures show only the natives of the census division and the foreigners working in the area are not included in the statistics. It is noted that 33% of the people under this heading are employed by the Administration and the Government instrumentalities.

.....9/

L. STAGE OF POLITICAL DEVELOPMENT

The people in the area are absolutely not aware of the political developments of Papua New Guinea except that they know self-government is coming. They are, however, aware that they have a Council and a Member of the House of Assembly. People being not aware of the political development may be the result of either lack of or very little political education activity or the reluctance of the people to learn.

They are pro-Administration and pro-European. The assumption they have is that the Europeans represent the Administration and the local officers mark the coming of self-government and the European walkout. The majority of the people do not know that they have to support the Council which has been established for the development of their area. More comments on political education and political development of the area will be discussed in the Situation Reports.

M. THE ECONOMY

Coffee is the only promising cash crop which the village people term it as "WANPELA TASOL BISNIS BILONG MIPELA". The statistics supplied by A.D.O. Deasy in the Gumine Ptraol Report No. 1 of 1970/71 is up to date though only few young trees which have grown themselves rather than planted and few mature trees which have grown died in the long dry season.

(b) The approximate income yield from coffee stands at \$300,000 per annum.

(c) Pyrethrum is another source of income but it has been neglected at the fall of price in during the last five years. The labour wage earnings is not big in the area as the casual labourers rarely bring any money upon their return home.

(d) The Chimbu Coffee Co-operative Society is not too well supported in this area as it buys parchment coffee 1¢ or 2¢ less than the other coffee dealers in the district. During the patrol, I have told the people that The Society is theirs and if they want it to remain in business they have to sell coffee to it despite the low buying price. I have also told them that when the Society resells the coffee the profit is distributed to the shareholders who are really the Chimbuses.

(e) As I have been compiling the list of tax defaulters during the patrol, the people have been reluctant to hand in their passbooks for inspection to ascertain the amounts of money held in the current accounts of the people of the area.

(f) Tax can be met by any Chimbu man. Even a man cannot afford it, his rich relatives are always prepared to pay for him. During the Council tax collection patrol, the people have told the clerk that some men have died, some young girls have been married and others have been too old to come to the rest houses. I have noticed during my patrol that those claims have been false.

N. POSSIBILITIES OF EXPANDING THE ECONOMY

(a) There is not much arable land available to diversify the economy but there is plenty of land for sweet potatoes. Cattle industry may be a possibility but the topographical slopes of 50 to 75 degrees may prevent this. Coffee industry can be expanded if people are willing to take advice of the Agriculture Department to prune the trees and maintain the grass in the coffee gardens and the result will be high crop yields.

(b) There are more than enough market facilities for their coffee. The local vegetables markets are ample and there are not many customers.

(c) The job opportunities are available outside the electorate but very few are employed on permanent basis as most of them have the attitude of getting more pay for very little work.

(d) The timber seedlings are planted near the houses and none seems to be interested in planting an acre or so for business venture. Those few planted in the villages are used as shades.

O. ATTITUDE TOWARDS LOCAL GOVERNMENT.


The operation of the council is unknown so the people cannot resent it or support it. The tax however has been resented as the Chimbu people do not want giving money away but they want to take things only.

P. ATTITUDE TOWARDS CENTRAL GOVERNMENT

The attitude is pro-Administration and they hate the Members of the House of Assembly for forcing the self-government on them against their wish. They have not accepted me during this patrol as they have thought that I have taken the place of European kiaps. This I cannot say they are anti Government as they still have that highlands attitude of anti-selfgovernment and they have resented me on home rule issue.

Q. ACCOMODATION, SERVICE AND FACILITIES

There is nothing under this ~~xxxx~~ heading for the area even the Gumine station.


K.T. ELLIOTT
PATROL OFFICER

(2)

67-1-1

Sub-District Office,
Gumine,
Chimbu District.

15th December, 1972.

District Commissioner,
Chimbu District,
KUNDIAWA.

Gumine Patrol No.2/1972-3

Area Study

In the patrol instructions Mr. Elliott was requested to update the Area Study where necessary - Gumine Patrol Report No.1/70-1. Instead of doing as requested Mr. Elliott has submitted his own Area Study. This is enclosed and should be read in conjunction with the Area Study of Gumine Patrol Report No.1/70-1.

My comments do not concern Mr. Elliott's Area Study in its entirety - any obvious changes will become apparent.

J. Communications

Roads: The Kundiawa/Gumine road has changed considerably during the last few years. This has resulted in travelling time from Kundiawa to Gumine being cut to two hours or less.

There are no immediate plans for an Oldale/Kua road link. It is hoped that Oldale can be linked to Omdara by a vehicular road and Kua to Gomgale.

L. Stage of Political Development

Mr. Elliott mentions the village people having been and most still being pro European. Mr. Elliott and his fellow Papuan New Guinean Officers now have much to do in the way of public relations to gain the confidence of villagers and to be accepted by them.

M. The Economy

f. I would suggest that perhaps there are individual cases of hardship where tax cannot be paid. Each case has to be looked at on its merits.

O. Attitude Towards Local Government

I feel that Mr. Elliott's statement " the operation of the council is

(1)

unknown so the people cannot resent or support it " is too sweeping. Although people do not show a great interest in council activities some are aware of what the council is doing. The mere fact that people grumble about their tax money not being spent in their particular wards does indicate some interest in council affairs.

P. Attitude Towards Central Government

It is felt that word " hate " as used in the first sentence is not quite correct.

From what I could ascertain Mr. Elliott was generally accepted during the course of the patrol - a complete rejection as he suggests would have resulted in the patrol being abandoned.

M.H. Walters
M.H. Walters
Assistant District Commissioner

POPULATION

Govt. Print.—1946/20,000.—5.72.

Date of Census	Village	TOTALS (Excluding Absentees)				ABSENTEES (Resident outside Electorate)				Grand Total
		CHILD (Under 15 yrs)		ADULT		CHILD (Under 15 yrs)		ADULT		
		M.	F.	M.	F.	M.	F.	M.	F.	
		<u>OLDALE REST HOUSE (CONTINUED)</u>								
2.10.72	KOBALA	15	17	35	25	7	10	24	11	144
28.9.72	MINIGAUMA	31	45	63	64	21	16	65	24	329
2.10.72	TAIMIL	23	31	35	34	32	15	51	30	251
29.9.72	TINEGIRAI	41	49	60	46	23	14	79	35	347
30.9.72	YOBAMOIA	23	14	36	35	4	6	25	6	149
		238	250	398	351	197	152	470	253	2309
		<u>KUA REST HOUSE</u>								
4.10.72	BORIKIBA	50	51	75	83	7	6	57	18	347
7.10.72	DIGAKANE	62	47	78	69	13	9	40	11	329
5.10.72	KERIKANE	46	39	54	65	16	16	73	29	338
5.10.72	YONUWAI	65	55	109	103	16	13	78	21	460
		223	192	316	320	52	44	248	79	1474
	TOTALS	1307	1320	2004	1909	394	300	1326	530	9090

PATROL REPORT

Report number: 3 - 72/73
 District: **Chimbu**
 Patrol conducted by: **G. BUNDARI**
 Area patrolled: **Nomane C/D**
 Duration of patrol: **15/8/72 - 1/9/72**
 Last D.D.A. patrol: **28/11/71**
 Last O.L.G. patrol:
 Map reference: **N/A**

Objects of patrol: **Tax Collection 1972/73**
 Station: **Kilau Base Camp**
 Subdistrict: **Gumine**
 Designation: **Local Government Assistant**
 Personnel accompanying: **Mr. J. Yomba & 5 members**
Tax Review Committee
 Number of days: **18 days**
 Total population of area: **4,645**
 Council area: **Salt Nomane**
 House of Assembly Electorate: **Nomane-Karimui**

The District Commissioner,
Chimbu District,
Kundiawa

In respect of this patrol, I attach

Field Officers Journal Folios **23 To 24** ,

Patrol Instructions,

The Report and my comments, **attached**

Area study, **N/A**

Updating of area study, **N/A**

Situation Reports No's 1— , **N/A**

Patrol map, **N/A**

DATE: **6 / 9 19 72.**

Assistant District Commissioner

The Secretary,
 Department of the Administrator,
 Division of District Administration,
KONEDOBU, Papua New Guinea.

In respect of this patrol, I attach

Area study,

Updating of area study,

Situation Report No's. 1—

District Headquarters assessment of

Patrol & Report.....

Above average

Average ✓

Below average

Date: **2 / 11 / 1972.**

District Commissioner

67-18-15

P.O. Box 2396
KONEDOBU


22nd January, 1973

The District Commissioner
Chimbu District
KUNDIAWA

KILAU PATROL NO. 3 OF 1972/73

Reference your minute of 2nd November, 1972.

I acknowledge with thanks receipt of your notification of the above patrol of WOMATE Census Division, together with the appropriate assessment, as submitted by Mr. G. Bundari, Local Government Assistant.

S.J. Pearsall
S.J. PEARSALL
a/Secretary 

PATROL REPORT

Report number: 4 of 1972/1973

District: CHIMBU

Patrol conducted by: N. MARK

Area patrolled: NOMANE C/D

Duration of patrol: 26/9/72- 14/10/72

Last D.D.A. patrol: NOVEMBER, 1971

Last O.L.G. patrol:

Map reference: FOURMIL KARIMUI
MILINCH GOROKA

Objects of patrol: AS PER PATROL INSTRUCTIONS

Station: GUMINE

Subdistrict: GUMINE

Designation: PATROL OFFICER

Personnel accompanying: 1 MEMBER R.P.N.G.C.

2 INTERPRETERS

Number of days: MEDICAL TEAM

18 DAYS

Total population of area: 4,718

Council area: SALT/NOMANE

House of Assembly Electorate: NOMANE/KARIMUI

The District Commissioner,
Chimbu District,
KUNDIRWA

In respect of this patrol, I attach

Field Officers Journal Folios 3 To 3 } N. Mark
1-6 } N. Walters

Patrol Instructions, (✓)

The Report and my comments, (✓)

Area study, (-)

Updating of area study, (✓)

Situation Reports No's 1- 11, (✓)

Patrol map, ()

DATE: 22/12 1972.

N. Walters
Assistant District Commissioner

The Secretary,
Department of the Administrator,
Division of District Administration,
KONEDOBU, Papua New Guinea.

Miss Susan Jones

In respect of this patrol, I attach

Area study, ()

Updating of area study, (✓)

Situation Report No's 1- 11 ()

()

()

District Headquarters assessment of


Patrol & Report.....

Above average

Average ✓

Below average

J. A. Jones
District Commissioner



Date: 21/2/1973

POPULATION

Date of Census	Village	TOTALS (Excluding Absentees)				ABSENTEES (Resident outside Electorate)				Grand Total
		CHILD (Under 15 yrs)		ADULT		CHILD (Under 15 yrs)		ADULT		
		M.	F.	M.	F.	M.	F.	M.	F.	
7-10-72	BONEI	21	19	36	29	1	-	2	1	109
29-9-72	BURUME	15	10	29	19	-	-	5	-	78
10-10-72	GORANGAUMA	6	11	22	19	-	-	4	-	62
2-10-72	IMEME	14	8	20	14	-	-	2	-	58
10-10-72	KABARI	9	7	13	16	-	-	3	-	48
28-9-72	KARUM NO.1	30	13	44	41	-	-	2	-	130
7-10-72	KARUM NO.2	34	32	82	68	-	-	1	-	217
10-10-72	KAURUMA	27	29	64	55	-	-	4	-	179
28-9-72	KENERY	26	22	43	50	-	-	5	-	146
2-10-72	KIBI	21	17	33	37	-	-	4	-	112
5-10-72	KOMUNUM	49	47	94	77	-	-	2	-	269
27-9-72	KU NO.1	17	11	30	25	-	-	2	-	85
10-10-72	KU NO.2	28	27	54	49	-	-	9	-	167
3-10-72	KUI	8	9	15	15	-	-	4	-	51
"	KUMO	27	18	22	26	-	-	8	-	101
10-10-72	KURUMUNA	23	28	54	50	-	-	7	1	163
29-9-72	MAIYA	13	8	11	16	-	-	8	-	56
10-10-72	MINOI	9	6	15	12	-	-	-	-	42
3-10-72	MIRI	14	10	25	21	-	-	3	-	73
28-9-72	MURAKU	53	40	83	92	1	-	16	-	285
3-10-72	NEBERI	13	12	19	19	-	-	4	-	67
"	NERIBA	9	19	21	22	-	-	3	-	74
5-10-72	OIMERY	99	99	162	164	-	-	12	-	536
27-9-72	SIBAKU	79	85	130	144	1	1	22	1	463
7-10-72	WAI	6	18	29	29	-	-	2	-	84
3-10-72	WALSIME	13	20	22	31	-	-	4	-	90
29-9-72	WURUM	118	87	166	153	1	-	32	1	558
28-9-72	YAKU	63	72	98	95	2	-	12	-	342
10-10-72	YOBA	15	9	22	22	-	-	5	-	73
										4,718

The District Commissioner,
Chimbu District,
KUNDIAWA.

17th April, 1973
67-18-52
J.W. Kent

GUMINE PATROL NO.4 OF 1972/73

Reference your minute of 21st February, 1973.

I acknowledge with thanks receipt of Situation Reports 1 to 11 arising out of the above patrol of the NOMANE Census Division, together with the appropriate assessments and also the Area Study amendments as submitted by Mr. N. MARK, Patrol Officer.

Sitrep No.1 contains some interesting observations and information. It indicates that the principles and ramifications of Self Government are fairly well understood but the concept is rejected because it does not conform to Chimbu concepts of political advancement reinforced by nebulous fears of the future. Both originate out of narrow regional parochialism. The latter are utilized as the prime factors for opposing Self Government as the people are obviously not prepared to openly state the former as being their main objection. It also indicates a failure to appreciate that political advancement is directly linked with administrative advancement, once a favourite Chimbu theme. There is no better illustration of this than the reluctance to accept Mr. Mark. There was a time when local officers were welcome among the Chimbu because they were indicative of progress; now they are rejected because the people realize that Self Government will inevitably mean complete localization which is a political concept of advancement rather than a mere administrative one.

When conducting future education discussions officers should tactfully emphasise the fact that opposition to Self Government is a futile exercise, because when it is announced it will merely be the formal declaration at a national level of a state of affairs that the country has largely enjoyed for some considerable time.

Sitreps 5, 9 and 11 contain information which is of no value to Departmental Headquarters and more appropriately should have been included in a Patrol Report terminating at District Headquarters.

- 2 -

Sitreps 3, 4, 6 and 7 contain information which should have been incorporated into the amendment of the Area Study as its omission leaves gaps in the overall coverage of the situation existing in the Census Division.

Mr. Mark is to be commended for a good piece of field work.

W-P-R
W. P. Ryan
a/Secretary

25

UPDATED AREA STUDY.

EDUCATION

Reference to the Gumine Patrol Report No. 11, 1970/71 of the area study on Literacy section. It should now be amended as follows.

There is now one (1) Administration Primary T School ~~xxx~~ established in Nomane rest house area at the beginning of 1972 school year. Comprises one (1) Teacher, 50 pupils at Standard 1. grade. One (1) classroom building and 1 house for the Teacher. At the moment the construction of another house for the additional teacher is under way. The school buildings are of native material type. There is also two (2) more Lutheran Mission Bible Schools in the area. One (1) at Kiari-Rest House and another one at Waura Rest House.

666x

24

UPDATED AREA STUDY

UPDATED AREA STUDY

ECONOMY OF THE AREA

ROADS

Reference to Gumine Patrol Report No. 11, 1970/71 and No. 5, 1971/72 should now reads.

Section of the road from Nomane rest House towards Gerema rest house now runs about four (4) miles. At the moment the people are now extending the road with the allocation of Rural Development Funds. The Officer-In-Charge of Kilau Base Camp is supervising the work on this road. There are also sections of the road being built at various points between rest houses.

UPDATED AREA STUDY

23

ECONOMY OF THE AREA.

Reference to the Gumine Patrol Report No. 11, 1970/71 on the economy of the area. There was nothing mentioned on Coffee Machines. It should now read as follows.

There are eight (8) Coffee Machines positioned throughout the area, by the Salt/Nomane Council. One (1) Coffee Machine at each rest house and Nomane rest-house area is served by three (3) Coffee Machines.

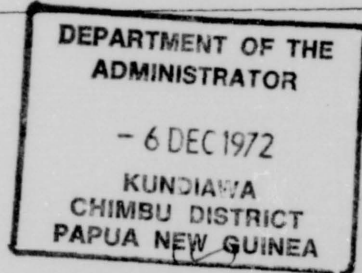
Govt. Print.—1946/20,000.—5.72.

Date of Census	Village	TOTALS (Excluding Absentees)				ABSENTEES (Resident outside Electorate)				Grand Total
		CHILD (Under 15 yrs)		ADULT		CHILD (Under 15 yrs)		ADULT		
		M.	F.	M.	F.	M.	F.	M.	F.	
	<u>GEREMA REST HOUSE.</u>									
2-10-72	KIBI	21	17	33	37	-	-	4	-	112
"	IMEME	14	8	20	14	-	-	2	-	58
										<u>170</u>
	<u>WAISIME REST HOUSE</u>									
3-10-72	KUMO	27	18	22	26	-	-	8	-	101
"	KUI	8	9	15	15	-	-	4	-	51
"	NEBERI	13	12	19	19	-	-	4	-	67
"	NERIBA	9	19	21	22	-	-	3	-	74
"	WAISIME	13	20	22	31	-	-	4	-	90
"	MIRI	14	10	25	21	-	-	3	-	73
										<u>456</u>
	<u>KIARI REST HOUSE</u>									
7-10-72	KOMUNUM	49	47	94	77	-	-	2	-	269
"	OIMERI	99	99	162	164	-	-	12	-	536
										<u>805</u>
	<u>Waura Rest House</u>									
7-10-72	KARUM NO.2	34	32	82	68	-	-	1	-	217
"	BONEI	21	19	36	29	1	-	2	1	109
"	WAI	6	18	29	29	-	-	2	-	84
										<u>410</u>
	<u>IOWAI REST HOUSE</u>									
10-10-72	KURUMUNA	23	28	54	50	-	-	7	1	163
"	YOBA	15	9	22	22	-	-	5	-	73
"	KU NO.2	28	27	54	49	-	-	9	-	167
"	GORANGAUMA	6	11	22	19	-	-	4	-	62
"	KAUHUMA	27	29	64	55	-	-	4	-	179
"	KABARI	9	7	13	16	-	-	3	-	48
"	MINOI	9	6	15	12	-	-	-	-	42
										<u>734</u>
										<u>GRAND TOTAL = 4,718</u>

PATROL REPORT

Report number: *Gumine 5/72-73* Objects of patrol: *As per PATROL INSTRUCTIONS*
 District: *CHIMBU* Station: *GUMINE*
 Patrol conducted by: *K.T. ELLIOTT* Subdistrict: *GUMINE*
 Area patrolled: *SANT C.D. (PART)* Designation: *PATROL OFFICER*
 Duration of patrol: *17.10.72 TO 20.10.72* Personnel accompanying: *1 MEMBER RPNG*
 Last D.D.A. patrol: *AREA REGULARLY VISITED* Number of days: *3* *1 MED. ORDERLY*
 Last O.L.G. patrol: *NIL* *1 INTERPRETER*
 Map reference: *FOURMIL RAMU* Council area: *GUMINE*
MINCH KARIMUI House of Assembly Electorate: *GUMINE*

The District Commissioner,
Chimbo District,
KUNDIAWA




In respect of this patrol, I attach
 Field Officers Journal Folios 17 To - ,
 Patrol Instructions, (✓)
 The Report and my comments, (✓)
 Area study, (-)
 Updating of area study, (-)
 Situation Reports No's 1- , (✓)
 Patrol map, (-)

DATE: *29/11/1972*

M. Walter
 Assistant District Commissioner

The Secretary,
 Department of the Administrator,
 Division of District Administration,
 KONE DOBU, Papua New Guinea.



In respect of this patrol, I attach
 Area study, ()
 Updating of area study, ()
 Situation Report No's. 1- (✓)
 District Headquarters assessment of
 Patrol & Report.....

Above average
 Average ✓
 Below average

Date: *1/2/1973*

J. A. Frantz
 District Commissioner

WNL:SU

P.O. Box 2396
KONEDOBU

67-18-44

9th February, 1973

The District Commissioner
Chimbu District
KUNDIAWA

GUMINE PATROL NO. 5 of 1972/73.

I acknowledge with thanks receipt of Situation Report 1
arising out of the above patrol of part SALT Census Division,
together with the appropriate assessments, as submitted by
Mr. K.T. Elliott, Patrol Officer.

CG Little
C.G. LITTLER
a/Secretary

PATROL REPORT

ASSIST PEOPLE SUFFERING FROM INFLUENZA

Report number:

Gumine 6/72-3

Objects of patrol:

District:

CHIMBU

Station:

GUMINE

Patrol conducted by:

N. MARK

Subdistrict:

GUMINE

Area patrolled:

SALT C/D (PART)

Designation:

PATROL OFFICER

Duration of patrol:

17/10/72- 24/10/72

Personnel accompanying:

1 MEMBER R.P.N.G.C.

Last D.D.A. patrol:

June, 1971

Number of days:

1 INTERPRETER
MEDICAL TEAM

Last O.L.G. patrol:

Total population of area:

8 DAYS

Map reference:

Council area:

SALT!NOMANE

House of Assembly Electorate:

NOMANE / KARIMUI

The District Commissioner,

Chimbu

District,

KUNDIAWA

DEPARTMENT OF THE ADMINISTRATOR

- 6 DEC 1972

KUNDIAWA
CHIMBU DISTRICT
PAPUA NEW GUINEA

In respect of this patrol, I attach

Field Officers Journal Folios 8 To 10,

Patrol Instructions, (✓)

The Report and my comments, (✓)

Area study, (-)

Updating of area study, (-)

Situation Reports No's 1- , (✓)

Patrol map, (-)

DATE: 29/11 1972.

Assistant District Commissioner

The Secretary,

Department of the Administrator,

Division of District Administration,

KONEDOBU, Papua New Guinea.

In respect of this patrol, I attach

Area study, ()

Updating of area study, ()

Situation Report No's. 1- (✓)

District Headquarters assessment of

Above average

Patrol & Report.....

Average ✓

Below average

Date: 12/12/73

District Commissioner



[Handwritten signature]

[Handwritten signature]
District Commissioner

WNL:SU

P.O. Box 2396
KONEDOBU

67-18-45

9th February, 1973

The District Commissioner
Chimbu District
KUNDIAWA

CUMINE PATROL NO. 6 of 1972/73.

I acknowledge with thanks receipt of Situation Report arising out of the above patrol of part SALT Census Division, together with the appropriate assessments, as submitted by Mr. N. Mark, Patrol Officer.

C.G. Littler
C.G. LITTLER
a/Secretary

PATROL REPORT

Report number: 7 of 1972/73

District: CHIMBU

Patrol conducted by: N. MARK

Area patrolled: WIKAUMA C/D (PART)

Duration of patrol: 8/1/73 - 12/1/73

Last D.D.A. patrol: August, 1972

Last O.L.G. patrol:

Map reference:

Objects of patrol: As per Patrol Instructions

Station: GUMINE

Subdistrict: GUMINE

Designation: PATROL OFFICER

Personnel accompanying: 1 Member R.P.N.G.C.

1 Interpreter

Number of days: FOUR DAYS 1 Medical Orderly

Total population of area:

Courtesy area: GUMINE

House of Assembly Electorate: GUMINE

The District Commissioner,

Chimbu District,
KUNDIAWA

In respect of this patrol, I attach

Field Officers Journal Folios 1 To 3, (✓)

Patrol Instructions, (✓)

The Report and my comments, (✓)

Area study, (-)

Updating of area study, (-)

Situation Reports No's 1- 3, (✓)

Patrol map, (-)

DATE: 19/1/1973.

Assistant District Commissioner

The Secretary,
Department of the Administrator,
Division of District Administration,
KONEDOBU, Papua New Guinea.

In respect of this patrol, I attach

Area study, ()

Updating of area study, ()

Situation Report No's. 1- 3 (✓)

()

()

District Headquarters assessment of

Patrol & Report.....


Above average

Average ✓

Below average

Date: 21/2/1973

District Commissioner



17th April, 1973

67-18-51

J.W.Kent

The District Commissioner,
Chimbu District,
KUNDIAWA.

GUMINE PATROL NO.7 OF 1972/73

Reference your minute of 21st February, 1973.

I acknowledge with thanks receipt of Situation Reports 1 to 3 arising out of the above patrol of part of the WIKAUMA Census Division, together with the appropriate assessments as submitted by Mr. N. MARK, Patrol Officer.

All Situation Reports contain information of a mundane nature requiring no specific comment.

W.P.R.
W. P. Ryan
a/Secretary

PATROL REPORT

67.18.54

Report number: 8 OF 72/73

District: CHIMBU

Patrol conducted by: G. R. MEDARIS

Area patrolled: MARIGL

Duration of patrol: 15.1.73 - 5.2.73
(BROKEN PERIOD)

Last D.D.A. patrol: AUGUST-SEPTEMBER, 1972.

Last O.L.G. patrol: JAN. 1972.

Map reference:

FOURMIL - KARIMUI
MILINCH - CHIMBU

Objects of patrol: PRE-ELECTION
TAXPAYER'S MEETINGS

Station: GUMINE

Subdistrict: GUMINE

Designation: A.D.O.

Personnel accompanying: MEMBER R.P.N.G.C.
P.H.D. ORDERLY

Number of days: 12

Total population of area: 16,001

Council area: GUMINE L.G.C.

House of Assembly Electorate: GUMINE OPEN

The District Commissioner,

CHIMBU
KUNDIAWA

District,

In respect of this patrol, I attach

Field Officers Journal Folios 14 To 15,

(✓)

Patrol instructions,

(✓)

The Report and my comments,

(✓)

Area study,

(-)

Updating of area study,

(-)

Situation Reports No's 1- 2,

(✓)

Patrol map,

(-)

DATE: 13/2 1973.

Assistant District Commissioner

The Secretary,

Department of the Administrator,

Division of District Administration,

KONEDOBU, Papua New Guinea.

In respect of this patrol, I attach

Area study,

()

Updating of area study,

()

Situation Report No's. 1- 2

()

()

()

District Headquarters assessment of

Above average


Patrol & Report.....

Average ✓

Below average

Date: 27/2 1973.

District Commissioner



The District Commissioner,
Chimbu District,
KUNDIAWA.

17th April, 1973
67-18-54
J.W.Kent

GUMINE PATROL NO.8 OF 1972/73

Reference your minute of 27th February, 1973.

I acknowledge with thanks receipt of Situation Reports 1 and 2 arising out of the above patrol of the MARIGL Census Division, together with the appropriate assessments as submitted by Mr. G.R. MEDARIS, Assistant District Officer.

No specific comments are called for in respect of the information contained in the Situation Reports submitted by Mr. Medaris.

W.P.R.
W. P. Ryan J
a/Secretary

PATROL REPORT

Report number: 9 of 72/73

District: CHIMBU

Patrol conducted by: C. P. MAJOR

Area patrolled: PART - WIKAUMA

Duration of patrol: 5/2/73 - 9/2/73

Last D.D.A. patrol: August, 1972.

Last O.L.G. patrol:

Map reference: Fournil - Karamui
Milinch - Chimbu.

Objects of patrol: PRE-ELECTION

Station: GUMINE

Subdistrict: GUMINE

Designation: A.P.O.

Personnel accompanying: MEMBER R.P.N.G.C.
INTERPRETER

Number of days: FIVE

Total population of area: 9,090

Council area: GUMINE

House of Assembly Electorate: GUMINE

The District Commissioner,

CHIMBU

District,

Kumaiawa

In respect of this patrol, I attach

Field Officers Journal Folios 20 To

(✓)

Patrol Instructions,

(✓)

The Report and my comments,

(✓)

Area study,

(-)

Updating of area study,

(-)

Situation Reports No's 1-

(-)

Patrol map,

(-)

DATE: / 19

Assistant District Commissioner

The Secretary,

Department of the Administrator,

Division of District Administration,

KONEDOBU, Papua New Guinea.

In respect of this patrol, I attach

Area study,

(-)

Updating of area study,

(-)

Situation Report No's. 1-

(-)

Patrol Report Jacket

(✓)

(-)

District Headquarters assessment of

Above average

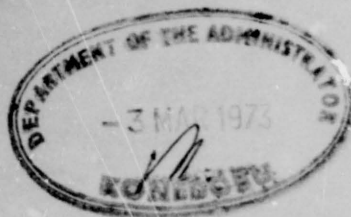
Patrol & Report

Average

Below average

Date: 27/2/73

District Commissioner



The District Commissioner,
Chimbu District,
KUNDIAWA.

17th April, 1973
57-18-55
J.W.Kent

GUMINE PATROL NO.9 OF 1972/73

Reference your minute of 27th February, 1973.

I acknowledge with thanks receipt of the Patrol Report Jacket arising out of the above patrol of part of the WIKAUMA Census Division, as submitted by Mr. C.P. MAJOR, Assistant Patrol Officer.

W.P.R.
W. P. Ryan J
a/Secretary

67-18.74

PATROL REPORT

Report number: 10 of 1972/73

District: Chimbu

Patrol conducted by: M.O. Towa

Area patrolled: Wikauma Census Division

Duration of patrol: 4/3/73 to 16/3/73

Last D.D.A. patrol:

Last O.L.G. patrol:

Map reference:

Objects of patrol: Gumine L.G.C. Election

Station: Gumine

Subdistrict: Gumine

Designation: Assistant District Officer

Poll Clerks: Pius

Personnel accompanying: David Showel

Number of days: 13

Const. 1/c KOITO

Interpreter: GALMAI BOI

Total population of area:

Council area: Gumine

House of Assembly Electorate:

The District Commissioner,

Chimbu

District,

KUNDIAWA

In respect of this patrol, I attach

Field Officers Journal Folios 13 To 17,

(x)

Patrol Instructions,

(x)

The Report and my comments,

(✓)

Area study,

(-)

Updating of area study,

(-)

Situation Reports No's 1— ,

(✓)

Patrol map,

(-)

DATE: 17/4/1973.

Assistant District Commissioner

The Secretary,

Department of the Administrator,

Division of District Administration,

KONEDOBU, Papua New Guinea.

In respect of this patrol, I attach

Area study,

()

Updating of area study,

()

Situation Report No's. 1—

(✓)

()

()

District Headquarters assessment of

Above average: ✓

Patrol & Report.....

Average

Below average

Date: 28/5/1973.

District Commissioner

The District Commissioner
Chimbu District
P.O. Box 33
KUNDIAMA

10th July, 1973
67-13-74
R.G. Orwin
a/D.D.C.

GUMINE PATROL NO. 10 - 1972/73

Reference your minute of 28th May, 1973.

I acknowledge with thanks receipt of Situation Report 1 arising out of the above patrol of WIKAUMA Census Division, together with the appropriate assessments, as submitted by Mr. M.O. TONA, Assistant District Officer.

I have forwarded copy of Situation Report to the Commissioner for Local Government for his information and comments.

Further comment by A.D.C., Gumine will be awaited.

W.P. Ryan
W.P. RYAN
a/Secretary

PATROL REPORT

Report number Gumine No. 11 of 1972/73 Objects of patrol: Gumine L.G. Council Election
 District: Chimbu Station: Gumine
 Patrol conducted by: M. Todurawai Subdistrict: Gumine
 Area patrolled: Part Marigl/Part Salt Designation: Patrol Officer.
 Duration of patrol: 4/3/73 - 16/3/73 Personnel accompanying: Louis Taul, C/Clerk
 Last D.D.A. patrol: 15/1/73 - 5/2/73 Number of days: 13 Mua Wel, Patrol Interpret
 Last O.L.G. patrol: 15/1/73 - 5/2/73 Const. 1/C Yaero, 1104
 Map reference: Fourmil: ~~Milinch~~ Total population of area: 14373
Karimui Council area: Gumine L.G.C.
Milinch: Chimbu House of Assembly Electorate: Gumine Open.

The District Commissioner,

Chimbu District,
Kundiawa

In respect of this patrol, I attach

Field Officers Journal Folios <u>6</u> To <u>9</u> ,	(✓)
Patrol Instructions,	(✓)
The Report and my comments,	(✓)
Area study,	(-)
Updating of area study,	(-)
Situation Reports No's 1- <u>3</u> ,	(✓)
Patrol map,	(-)

DATE: 17/ 4/1973.

[Signature]
 Assistant District Commissioner

The Secretary,
 Department of the Administrator,
 Division of District Administration,
 KONE DOBU, Papua New Guinea.

In respect of this patrol, I attach

Area study,	()
Updating of area study,	()
Situation Report No's. 1- <u>3</u>	(✓)
	()
	()

District Headquarters assessment of	Above average
Patrol & Report.	Average
	Below average

Date: 28/ 5/1973

[Signature]
 District Commissioner

The District Commissioner
Chimbu District
P.O. Box 33
KUNDIAWA

10th July, 1973
67-8-75
R.C. Orwin
a/D.D.C.

GUMINE PATROL NO. 11 - 1972/73

Reference your minute of 28th May, 1973.

I acknowledge with thanks receipt of Situation Reports 1 to 3 arising out of the above patrol of parts of MARIGL and SALT Census Divisions, together with the appropriate assessments, as submitted by Mr. M. TODURAWAI, Patrol Officer.

I will be interested to receive Mr. Todurawai's comments on the proposed Village Courts system.

W. P. Ryan
W.P. RYAN
a/Secretary

44067-18-76

PATROL REPORT

Report number: 12 of 1972/73

District: Chimbu

Patrol conducted by: B. Seiloni

Area patrolled: Lower Marigl C/D

Duration of patrol: 5/3/73-17/3/73

Last D.D.A. patrol:

Last O.L.G. patrol:

Map reference:

Objects of patrol: Gumine L.G. Council Election

Station: Gumine

Subdistrict: Gumine

Designation: Patrol Officer

Personnel accompanying: Corporal Miamul (RPNGC)

Number of days: 12

Total population of area:

Council area: Gumine

House of Assembly Electorate: Gumine Open

The District Commissioner,

Chimbu District,
Kundiana

In respect of this patrol, I attach

Field Officers Journal Folios 47 To 49,

(3)

Patrol Instructions,

(5)

The Report and my comments,

(✓)

Area study,

()

Updating of area study,

()

Situation Reports No's 1-2,

(2)

Patrol map,

()

DATE: 17/4/1973.

Assistant District Commissioner

The Secretary,
Department of the Administrator,
Division of District Administration,
KONEDOBU, Papua New Guinea.

In respect of this patrol, I attach

Area study,

()

Updating of area study,

()

Situation Report No's. 1-2

(✓)

District Headquarters assessment of

Above average

Patrol & Report.....

Average

Below average

Date: 28/5/1973

District Commissioner

of
The District Commissioner
Chimbu District
P.O. Box 3
KONDY

9th July, 1973.
67-28-76
R.G. Orwin
a/D.D.C.

GUMINE PATROL NO. 12-1972/73

Reference your Minute of 28th May, 1973.

I acknowledge with thanks receipt of Situation Reports 1 and 2 arising out of the above patrol of LOWER WARIGL Census Division, together with the appropriate assessments, as submitted by Mr. B. SEILOFI, Patrol Officer.

I note that relevant action on the matters raised in the Situation Reports has already been taken.

W.P. Ryan
W.P. RYAN
a/Secretary

802 67-18-77

PATROL REPORT

A

Report number: 12 of 1972/73.
District: Chimbu.
Patrol conducted by: Craig Major.
Area patrolled: Marigl (part)
Duration of patrol: 4/3/73-- 12/3/73.
Last D.D.A. patrol: January '73.
Last O.L.G. patrol: January '73.
Map reference: Milinch Chimbu.
Foutmil Karimui.

Objects of patrol: Gumine L.G.C. Elections.

Station: Gumine.

Subdistrict: Gumine.

Designation: A.P.O.

Personnel accompanying:

Number of days: 9

Total population of area: 16,000

Council area: Gumine.

House of Assembly Electorate: Gumine Open.

B. Seiloni. P.O.
Kia Kopta Interpreter
Corporal Miamul.

The District Commissioner,

Chimbu District,
Kundicwa

In respect of this patrol, I attach

Field Office's Journal Folios 23 To 24 ,

(2)

Patrol Instructions,

(✓)

The Report and my comments,

(✓)

Area study,

(—)

Updating of area study,

(—)

Situation Reports No's 1— ,

(—)

Patrol map,

(—)

DATE: 17/4/1973.

[Signature]
Assistant District Commissioner

The Secretary,
Department of the Administrator,
Division of District Administration,
KONEDOBU, Papua New Guinea.

In respect of this patrol, I attach

Area study,

()

Updating of area study,

()

Situation Report No's. 1—

()

()

()

District Headquarters assessment of

Above average

Patrol & Report.....

Average ✓

Below average

Date: 28/5/1973

[Signature]
District Commissioner

13
The District Commissioner
Chimbu District
P.O. Box 33
KUNDIAMA

29th June, 1973
67-18-77
E.G. Orwin
a/D.D.C.

GUMINE PATROL NO. 12A - 1972/73

Reference your minute of 28th May, 1973.

I acknowledge with thanks receipt of Patrol Report Jacket arising out of the above patrol of part of MARIGL Census Division, as submitted by Mr. C. MAJOR, Assistant Patrol Officer.

W.P. Ryan
W.P. RYAN
a/Secretary

DD 67. 18. 84

PATROL REPORT

Report number: 13

District: Chimbu

Patrol conducted by: M. TOWA.

Area patrolled: Part Marigl and Wilkauma C.D.

Duration of patrol: 4/3/73 - 12/3/73

Last D.D.A. patrol:

Last O.L.G. patrol:

Map reference: Not Applicable.

Objects of patrol: Gumine L.G.C. General Elections.

Station: Kilau Base Camp.

Subdistrict: GUMINE.

Designation: Assistant District Officer.

Personnel accompanying: D.P.W. Showell, A.D.O.

1 member of R.M.C., Patrol Interpreter, Galama.

Number of days: 9

Total population of area:

Council area: Gumine Local Government Council.

House of Assembly Electorate: Gumine Open.

The District Commissioner,

Chimbu District,

KUNDIAWA

In respect of this patrol, I attach

Field Officers Journal Folios 25 To 26 ,

Patrol Instructions,

The Report and my comments,

Area study,

Updating of area study,

Situation Reports No's 1— ,

Patrol map,

(✓)

()

(✓)

()

()

(✓)

()

DATE: 15/6 1973.

M. T. Showell
Assistant District Commissioner

The Secretary,
Department of the Administrator,
Division of District Administration,
KONEDOBU, Papua New Guinea.



In respect of this patrol, I attach

Area study,

Updating of area study,

Situation Report No's. 1—

()

()

(✓)

()

()

District Headquarters assessment of

Patrol & Report.....

~~Above average~~

Average ✓

~~Below average~~

Date: 3 / 7 / 1973

K. T. Doolan
District Commissioner

The District Commissioner
Chimbu District
P.O. Box 33
KUNIAWA

6th August, 1973.
67-18-84
R.G. Orwin
a/D.D.C.

GUMINE PATROL NO. 13/1972-73

Reference your Minute of 3rd July, 1973.

I acknowledge with thanks receipt of Situation Report 1 arising out of the above patrol of Part of WARIGL and WIKADMA Census Divisions, together with the appropriate assessments, as submitted by Mr. D.P.W. SNOWELL, Assistant District Officer.

A most pleasing state of affairs.

W. P. Ryan
W.P. RYAN
a/Secretary

DDA 67. 18. 98.

58

PATROL REPORT

Report number: 14 of 1972/73

District: CHIMBU

Patrol conducted by: T.C. MACINDOE

Area patrolled: -

Duration of patrol: 5/6/73 to 27/6/73

Last D.D.A. patrol: -

Last O.L.G. patrol: -

Map reference: -

Objects of patrol: LAND INVESTIGATION

Station: GUMINE

Subdistrict: GUMINE

Designation: PATROL OFFICER

Personnel accompanying: -

Number of days: 15

Total population of area: -

Council area: GUMINE

House of Assembly Electorate: GUMINE OPEN

The District Commissioner,

Chimbu District,
KUNDIWA

In respect of this patrol, I attach

Field Officers Journal Folios 19 To 22, (✓)

Patrol Instructions, ()

The Report and my comments, (✓)

Area study, ()

Updating of area study, ()

Situation Reports No's 1—, (✓)

Patrol map, (✓)

DATE: 4/9/73

M. K. Walters
Assistant District Commissioner

The Secretary,
Department of the Administrator,
Division of District Administration,
KONEDOBU, Papua New Guinea.

In respect of this patrol, I attach

Area study, ()

Updating of area study, ()

Situation Report No's. 1— (✓)

District Headquarters assessment of

Patrol & Report.....


Above average

Average

Below average

Date: 9/10/73.

J. K. Nalau
District Commissioner



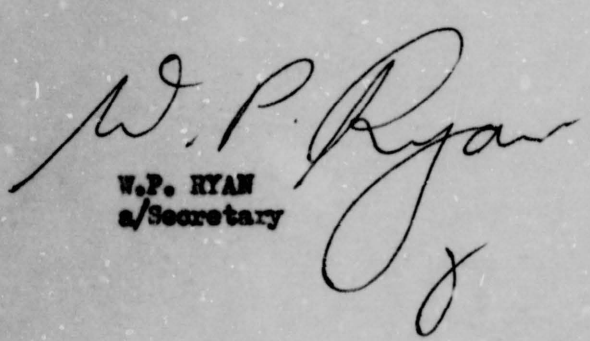
The District Commissioner
Chimbu District
P.O. Box 33
KUNDIAWA

31st October, 1973.
67-18-98
B.J. Maume
District Officer
(Projects)

GUMINE PATROL NO. 14 OF 1972/73

I acknowledge with thanks receipt of Situation Report 1 arising out of the above patrol of KUNDIAWA-GUMINE Road, together with the appropriate assessments, as submitted by Mr. T.C. MACINDOE.

Situation Report has been distributed to appropriate Headquarters' Branch for information and any action required.


W.P. RYAN
a/Secretary

DA 67-18-86

PATROL REPORT

Report number: 15

District: Chimbu

Patrol conducted by: D.P.W. Showell.

Area patrolled: Nomane Census Division.

Duration of patrol: 28 days (broken patrol.)

Last D.D.A. patrol: Census Patrol Oct. 72.

Last O.L.G. patrol: August 72, March 73.

Map reference: NOT APPLICABLE

Objects of patrol: Council Meetings, Council Elect.
Routine Administration.

Station: Kilau Base Camp.

Subdistrict: Gumine

Designation: Assistant District Officer.

Personnel accompanying: Council Clerk, P. KAWAGE,
Const. Kaupa 1090. Ya Kauba, Interpreter.

Number of days: 28

Total population of area: 4,700

Council area: Salt Nomane Local Government Council.

House of Assembly Electorate: Karamui-Nomane Open.

The District Commissioner,

Chimbu District,
KUNDIAWA

In respect of this patrol, I attach

Field Officers Journal Folios 34 To 35, (✓)

Patrol Instructions, - ()

The Report and my comments, (✓)

Area study, - ()

Updating of area study, ()

Situation Reports No's 1—, ()

Patrol map, ()

DATE: 20/6/1973.

Walter
Assistant District Commissioner

The Secretary,
Department of the Administrator,
Division of District Administration,
KONEDOBU, Papua New Guinea.

In respect of this patrol, I attach

Area study, ()

Updating of area study, ()

Situation Report No's. 1— ()

()

()

District Headquarters assessment of Above average

Patrol & Report..... Average ✓

Below average

Date: 5/7/73.

S. J. Dookun
District Commissioner

The District Commissioner
Chimbu District
P.O. Box 33
KUNDIAWA

30th July, 1973.
67-18-86
R.G. Orwin
a/D.D.C.

GUMINE PATROL NO. 15/1972-73

Your Minute of 5th July, 1973, refers.

I acknowledge with thanks receipt of Patrol Report Jacket arising out of the above patrol of NOMANE Census Division, as submitted by Mr. D.P.W. SHOWELL, Assistant District Officer.

W. P. Ryan
W.P. RYAN
a/Secretary