

NATIONAL ARCHIVES & PUBLIC RECORDS SERVICE  
OF PAPUA NEW GUINEA

***PATROL REPORTS***

DISTRICT: GULF

STATION: KAIN TIBA, 1973 - 1974

Original documents bound with reports  
for: Kerema, volume 51.

# Papua New Guinea Patrol Reports

Digitized version made available by



**Copyright:** Government of Papua New Guinea. This digital version made under a license granted by the National Archives and Public Records Services of Papua New Guinea.

**Use:** This digital copy of the work is intended to support research, teaching, and private study.

**Constraints:** This work is protected by the U.S. Copyright Law (Title 17, U.S.C.) and the laws of Papua New Guinea. Use of this work beyond that allowed by "fair use" requires written permission of the National Archives of Papua New Guinea. Responsibility for obtaining permissions and any use and distribution of this work rests exclusively with the user and not the UC San Diego Library.

**Note on digitized version:** A microfiche copy of these reports is held at the University of California, San Diego (Mandeville Special Collections Library, MSS 0215). The digitized version presented here reflects the quality and contents of the microfiche. Problems which have been identified include misfiled reports, out-of-order pages, illegible text; these problems have been rectified whenever possible. The original reports are in the National Archives of Papua New Guinea (Accession no. 496).









GULF DISTRICT.

PATROL REPORTS.

1973-74

KEREMA

<u>REPORT NO.</u>	<u>OFFICER CONDUCTING PATROL</u>	<u>AREA PATROLLED.</u>
1-73-74	1 Assoc. D.C., 1 A.J.C., 3 A.D.C., & 5 F.P.C.'s	Kerema Bay
2-73-74	A. J. MEIKLE	Kaberope
3 & 3A-73-74	Missing	
3B-73-74	WILSON AMANTEI	Hamde'e C/D - jacket
4-73-74	P. GANOGAB	Kerema Bay - jacket

KAITUMA

1-73-74	WILSON AMANI	We'abi Census Divison - jacket
2-73-74	JOSEPH KAIPIU	Hangoia C/D - jacket
3-73-74	PERIDE GANOGAB	Kaberope - jacket
3A-73-74	JOSEPH KAIPIU	Handei C/D - jacket
4-73-74	D. HERTON	Hangoi'a - jacket
5-73-74	D. R. STEWING	Ivori/Swanson
6-73-74	JOSEPH KAIPIU	Hangoia/Handei - jacket
7-73-74	Missing	
8-73-74	D. HERTON	Wapi (Menayanya) Handei & Wenta jacket only
9-73-74	D. HERTON	Wenta & Hangoi'a - jacket
10-73-74	JOSEPH KAIPIU	Wenta/lei'abi - jacket
11-73-74	D. HERTON	Hangoi'a and Kaberope
12-73-74	D. HERTON	Hangoi'a
13-73-74	GABRIEL LAJA	Hangoia

III

1-73-74	A. BANU	Upper Vailala-jacket
2-73-74	D. R. SIBING	Vailala Mast
3-73-74	J. I. ABERNETHY	Upper & Mast Vailala - jacket
3A-73-74	IRAN LANGISAN	Mast & Upper Vailala - jacket
4-73-74	VARI KAIPI	Orokolo & Korimiri - jacket
5 & 6-73-74	Missing	
7-73-74	WILSON ANANI	Venta - jacket

3

D.C.  
484

### PATROL REPORT

Report number: 102 1/73/71  
 District: 1st District  
 Patrol conducted by: Wilson  
 Area patrolled: 1st District  
 Duration of patrol: 10/7/73 - 11/7/73  
 Last D.D.A. patrol: 6/7/73  
 Last O.L.G. patrol: 11/7/73  
 Map reference:

Objects of patrol: 1st District  
 Station: 1st District  
 Subdistrict: 1st District  
 Designation: 1st District  
 Personnel accompanying: 1st District  
 Number of days: 7  
 Total population of area: 1st District  
 Council area: 1st District  
 House of Assembly Electorate: 1st District

The District Commissioner,  
District,

In respect of this patrol, I attach

Field Officers Journal Folios To	( )
Patrol Instructions,	( )
The Report and comments,	( )
Area study,	( )
Updating of area study,	( )
Situation Reports No's 1—	( )
Patrol map,	( )

DATE: / 19

Assistant District Commissioner


The Secretary,  
Department of the Administrator,  
Division of District Administration,  
KONEDOBU, Papua New Guinea.

In respect of this patrol, I attach

Area study,	( )
Updating of area study,	( )
Situation Report No's. 1—	( )
.....	( )
.....	( )
District Headquarters assessment of	Above average
Patrol & Report .....	Average
	Below average

Date: 27/7/1973

District Commissioner





The District Commissioner  
Gulf District  
KIRIBATI

22nd August, 1973.

67-2-1  
R.C. Orwin  
a/D.D.C.

KAITIWA PATROL NO. 1/1973-74  
Reference your Minute of 30th July, 1973.

I acknowledge with thanks receipt of Situation Report 1 arising out of the above patrol of WEI'ABI Census Division, together with the appropriate assessments, as submitted by Mr. W. APANI, Trainee Patrol Officer.

Situation Report has been distributed to appropriate Headquarters' Branch for information and any action required.

Patrol Days total has also been corrected.

*W.P. Ryan*  
W.P. RYAN  
a/Secretary

67-2-115

POPULATION

Govt. Print.—1946/20 000—5.72.

67-2-1  
67-2-1  
2

XXXXXXXXXXXXXXXXXXXXX  
CHIEF MINISTER & DEVELOPMENT ADMINISTRATION

GM/KAN

67-4-5/2079

P.O. Box 60  
KOROMA, GULF DISTRICT

6th August 1973

The Officer-in-Charge  
Patrol Post  
KAINTIBA

KAINTIBA PATROL REPORT No. 1 of 1973/74

I refer to my 67-4-5/2037 dated 30th July 1973.

You are advised that the total number of patrol days of the abovesamed patrol should have been seven (7) not five as stated on your report cover.

Would you please amend your patrol report cover accordingly.

K.A. BROWN  
District Commissioner

Minute to:

The Secretary  
Department of the Chief Minister  
and Development Administration  
KONEDOBU

✓ Could the necessary amendments be made to your copy of the abovementioned patrol report cover?

*K.A. Brown*  
K.A. BROWN  
District Commissioner

67-2-115

POPULATION

Govt. Print.—1946/20,000.—5.72.

67-2-1  
①

XXXXXXXXXXXXXXXXXXXXX  
CHIEF MINISTER & DEVELOPMENT ADMINISTRATION

GM/KAM 67-4-5/2037

P.O. Box 60  
KARUM, GULF DISTRICT

30th July 1973

The Officer-in-Charge  
Patrol Post  
KAINFIBA

KAINFIBA PATROL REPORT No. 1 OF 1973/74

Thank you for promptness in submission of this report  
and compliance with my 67-1-1 of 10th July 1973.

Your comments adequately cover the report. Mr. Amani's  
report is assessed as average.

K.A. BROWN  
District Commissioner

Kindly to:

The Secretary  
Department of the Chief Minister  
and Development Administration  
KUCHING

... attached please find the abovesentioned patrol report  
cover with two copies of a situation report.

*K.A. Brown*  
K.A. BROWN  
District Commissioner



# PATROL REPORT

Report number: *100/1973/115*  
 District: *100/1973/115*  
 Patrol conducted by: *John...*  
 Area patrolled: *...*  
 Duration of patrol: *...*  
 Last D.D.A. patrol:  
 Last O.L.G. patrol:  
 Map reference:  
 Objects of patrol:  
 Station:  
 Subdistrict:  
 Designation:  
 Personnel accompanying: *N. ...*  
 Number of days:  
 Total population of area: *HAKKAMBA 165  
HAKKAMPRA 221  
IYANOU 49*  
 Council area:  
 House of Assembly Electorate:

The District Commissioner,  
 District,

In respect of this patrol, I attach

Field Officers Journal Folios To ,	( )
Patrol Instructions,	( )
The Report and my comments,	( )
Area study,	( )
Updating of area study,	( )
Situation Reports No's 1—	( )
Patrol map,	( )

DATE: *7/8* 19 *73*

Assistant District Commissioner

The Secretary,  
 Department of the Administrator,  
 Division of District Administration,  
 KONE DOBU, Papua New Guinea.

In respect of this patrol, I attach

Area study,	( )
Updating of area study,	( )
Situation Report No's. 1—	( ✓ )
.....	( )
.....	( )

District Headquarters assessment of  
 Patrol & Report.....

Above average  
 ✓ Average  
 Below average

Date: *7/8/1973*

*K. B. ...*  
 District Commissioner

The District Commissioner  
Gulf District  
KOROMA

22nd August, 1973.  
67-2-115  
B.G. Orwin  
a/D.D.C.

KAINTEIBA PATROL NO. 2/1973-74

Reference your Minute of 14th August, 1973.

I acknowledge with thanks receipt of Patrol Report Jacket arising out of the above patrol of HANGOIA Census Division, as submitted by Mr. J. KAIFU, Trainee Patrol Officer.

*W.P. Ryan*  
W.P. RYAN  
a/Secretary

14th August 1973

The Officer-in-Charge  
Patrol Post  
KAINIIBA

K.A. Brown  
D.C.

PATROL REPORT KAINIIBA No. 2 OF 1973/74

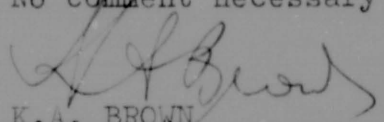
I understand two D.A.S.F. officers will go to Kaintiba on 14th August 1973 to discuss the future of these projects with you.

Please be careful and ensure departments concerned are advised when you are entering their sphere of activities.

K.A. BROWN  
District Commissioner

The Secretary  
Department of the Chief Minister  
and Development Administration  
KONEDOBU

No comment necessary on Situation Report.

  
K.A. BROWN  
District Commissioner





### PATROL REPORT

Station: KEREMA  
 Subdistrict: KEREMA  
 District: GULF  
 Report No: KEREMA NO. 3 OF 1973-74.  
 Conducted by: PENDE CIMMOGIB  
 Designation: ASSISTANT DISTRICT OFFICER  
 Duration: 1/5/74 - 17/5/74  
 No. of Days: 17 DAYS - 16 NIGHTS  
 Census Division: KAPERUPE

Population: 1949  
 Council Area: NON-COUNCIL  
 House of Assembly Electorate: KEREMA OPEN  
 Map Reference: FORMAL OF KEREMA  
 Last Patrol: KEREMA NO. 2 OF 1973-74  
 Objects of Patrol:  
 1) PAYMENT FOR TRACK IMPROVEMENTS.  
 2) REPLACING OF SURVEY PEGS  
 3) ROUTINE ADMINISTRATION.

The District Commissioner,  
 GULF District,  
 KEREMA

- In respect of this patrol, I attach
- Field Officers Journal Folios 117 To 120, (✓)
  - Patrol Instructions, (✓)
  - The Report and my comments, (✓)
  - Area study, ( )
  - Updating of area study ( )
  - Situation Reports Nos 1-2, (✓)
  - Patrol map, (✓)

DATE: 11 / 6 / 1974

Assistant District Commissioner

The Secretary,  
 Department of the Chief Minister and Development Administration,  
 KONEDOBUBU, Papua New Guinea.

- In respect of this patrol, I attach
- Area study, ( )
  - Updating of area study, ( )
  - Situation Reports Nos 1-2 ( )
  - ( )
  - ( )
- District Headquarters assessment of  
 Patrol & Report.....
- Above average
  - Average
  - Below average

DATE: 1 / / 19

District Commissioner

DEPARTMENT OF THE CHIEF MINISTER AND DEVELOPMENT ADMINISTRATION

P.O. Box 2396  
KONEDOBU  
Papua New Guinea

Ref: 67-2-69  
Date: 12th July, 1974

The District Commissioner  
Gulf District.....  
P.O. Box 60.....  
KEREMA.....

RE : KEREMA..... PATROL NO. 3 ..... OF 73/74  
CONDUCTED BY MR. P. CAMOGAB .....  
TO : KABEROPE..... CENSUS DIVISION(S)

... I acknowledge with thanks receipt of:-

- Situation Report Nos. 1-2 ..... together with assessments. These have been distributed to appropriate Headquarters' Branches for information and any action required.
- Area Study amendments/recompilation.

P. BOURAGA  
Secretary



DDA67.2.16

# PATROL REPORT

Station: \_\_\_\_\_ Population: \_\_\_\_\_  
 Subdistrict: \_\_\_\_\_ Council Area: \_\_\_\_\_  
 District: \_\_\_\_\_ House of Assembly Electorate: \_\_\_\_\_  
 Report No: \_\_\_\_\_ Map Reference: \_\_\_\_\_  
 Conducted by: \_\_\_\_\_ Last Patrol: \_\_\_\_\_  
 Designation: \_\_\_\_\_ Objects of Patrol: \_\_\_\_\_  
 Duration: \_\_\_\_\_  
 No. of Days: \_\_\_\_\_  
 Census Division: \_\_\_\_\_

The District Commissioner,  
*C. C. C.* District,  
*Konedobu*

In respect of this patrol, I attach

Field Officers Journal Folios <del>1</del> <sup>20</sup> To <del>16</del> <sup>24</sup>	( ✓ )
Patrol Instructions,	( ✓ )
The Report and my comments,	( ✓ )
Area study,	( ✓ )
Updating of area study,	( )
Situation Reports Nos 1— ,	( )
Patrol map,	( )

DATE: *10/10/1973*

*[Signature]*  
 Assistant District Commissioner

Division of District Administration,  
 KONEDOBUBU, Papua New Guinea.

In respect of this patrol, I attach

Area study,	( )
Updating of area study,	( )
Situation Reports Nos 1— ,	( )
_____	( )
_____	( )

District Headquarters assessment of \_\_\_\_\_ Above average  
 Patrol & Report \_\_\_\_\_ Average  
 \_\_\_\_\_ Below average

Date: *10/10/1973*


*[Signature]*  
 District Commissioner

District Commissioner  
Gulf District  
KEHEMA

31st October, 1973  
67-2-16  
B.J. Maume  
District Officer(Projects)

KAINTIRA PATROL NO. 3A OF 1973/74:

I acknowledge with thanks receipt of Patrol Report Jacket  
arising out of the above patrol of HAMELI Census Division,  
as submitted by J. KAIPU.

  
W.P. RYAN  
a/Secretary

DDA 67.2.13.

### PATROL REPORT

Station: *MAINTIGA*  
 Subdistrict: *KERAMA*  
 District: *GULF*  
 Report No: *4-73-74*  
 Conducted by: *D. HENTON*  
 Designation: *ADD 6-9-73*  
 Duration: *29-8-73 - 17-9-73*  
 No. of Days: *19 days*  
 Census Division: *HANGOIA*

Population: *2562*  
 Council Area: *N/A*  
 House of Assembly Electorate: *KERAMA*  
 Map Reference: *FOURAMA WAH*  
 Last Patrol: *July 1973*  
 Objects of Patrol: *Accompany D. HENTON patrol  
 from Kerama P.O.C. with the area  
 discuss planned school/aid post at Kerama*

The District Commissioner,

*Gulf* District,

*25.9.73*

In respect of this patrol, I attach

- Field Officers Journal Folios *24* To *26*, ( )
- Patrol Instructions, - *24*, ( )
- The Report and my comments, ✓ ( )
- Area study, ( )
- Updating of area study, ( )
- Situation Reports Nos *1-4*, ✓ ( )
- Patrol map, ( )

DATE: *25 / 9 19 73*.

Assistant District Commissioner

Division of District Administration,  
KONEDOBU, Papua New Guinea.

In respect of this patrol, I attach

- Area study, ( )
- Updating of area study, ( )
- Situation Reports Nos *1-4*, ✓ ( )
- ( )
- ( )

District Headquarters assessment of  
 Patrol & Report.....

Above average  
 Average  
 Below average

Date: *1 / 19 73*

District Commissioner



The District Commissioner  
Gulf District  
P.O. Box 60  
KEREMA

8th October 1973  
67-2-13  
B.J. Naume  
District Officer  
(Projects)

KAINTEBA PATROL NO. 4 OF 1973/74

I acknowledge with thanks receipt of Situation Report 1 arising out of the above patrol of HANGOI'A Census Division, together with the appropriate assessments, as submitted by Mr. D. HENTON. Situation Report has been distributed to appropriate Headquarters' Branch for information and any action required.

*W.F. Ryan*  
W.F. RYAN  
a/Secretary

P.O. BOX 60  
KEREMA, GULF DISTRICT

25th September 1973

Officer-in-Charge  
Patrol Post  
KAINTEBA

E.A. Brown  
D.C.

PATROL REPORT No. 4 OF 1973/74

1. Thank you for the above report.
2. The new school and Aid Post scheduled for IVANDU should have a good effect on the people - the services earlier mentioned as lacking.
3. Generally all appears well in the area.

*W.H. Warren*  
W.H. WARREN  
a/District Commissioner

cc: The Secretary  
Department of the Chief Minister  
and Development Administration  
KONEDOBU

DDA 67.2.14  
PATROL REPORT

Station: <i>KONEDOBU</i>	Population: <i>1126</i>
Subd: <i>KONEDOBU</i>	Council Area: <i>7/3</i>
District: <i>117</i>	House of Assembly Electorate: <i>117</i>
Report No: <i>5/73-71</i>	Map Reference: <i>117</i>
Conducted by: <i>J.S. [unclear]</i>	Last Patrol: <i>October-November, 1970</i>
Designation: <i>A.D.O.</i>	Objects of Patrol:
Duration: <i>5/10/73 - 17/2/73</i>	(1) Update Area Study
No. of Days: <i>21 Camped out (10)</i>	(2) Review Census
Census Division: <i>117/117/117</i>	(3) General Administration

The District Commissioner,  
*[Signature]*  
District,

In respect of this patrol, I attach

Field Officers Journal Folios <i>20</i> To <i>29</i>	( / )
Patrol Instructions, <i>317</i>	( / )
The Report and my comments,	( / )
Area study,	( / )
Updating of area study,	( / )
Situation Reports Nos 1—	( / )
Patrol map,	( / )

DATE: *20 / 2 / 19 73*

*[Signature]*  
Assistant District Commissioner

Division of District Administration,  
KONEDOBU, Papua New Guinea.

In respect of this patrol, I attach

Area study,	( / )
Updating of area study,	( / )
Situation Reports Nos 1—	( / )
.....	( / )
.....	( / )

District Headquarters assessment of  
Patrol & Report.....  
Above average  
Average  
Below average

Date: *27 / 1 / 19 73*

*[Signature]*  
District Commissioner



POPULATION

Govt. Print.—6280/10,000.—8.73.

Date of Census	Village	TOTALS (Excluding Absentees)				ABSENTEES (Resident outside Electorate)				Grand Total
		Under 18 years		18 years and over		Under 18 years		18 years and over		
		M	F	M	F	M	F	M	F	
Between	1861a	Apparently no lon or exists								
1861	1861	24	17	15	20	1	-	2	-	87
and	1870	28	27	27	23	1	-	-	-	148
1870	1870	40	51	27	22	5	-	-	-	172
September	1880	50	53	51	59	6	-	-	-	199
1873	1873	5	5	6	3	-	-	-	-	19
	1873	21	20	23	33	-	-	-	-	124
	1873	47	36	45	47	0	-	-	-	184
	1873	12	3	7	9	-	-	-	-	43
	1873	52	40	47	40	3	-	-	-	190
	1873	does not exist								
		292	257	250	301	24	-	2	-	1166

The District Commissioner  
Gulf District  
P.O. Box 60  
KEREMA

9th October, 1973.  
67-2-14  
B.J. Maume  
District Officer  
(Projects)

KAITIIRA PATROL NO. 5 OF 1973/74

I acknowledge with thanks receipt of Situation Reports 1 and 2 arising out of the above patrol of IVORI-SWANSON Census Division, together with the appropriate assessments and also the Area Study recompilation, as submitted by Mr. D.R. SIMONS.

Situation Reports have been distributed to appropriate Headquarters Branches for information and any action required.

The usual painstaking and informative effort by Mr. SIMONS, enhanced by speedy submission.

*W.P. Ryan*  
W.P. RYAN  
a/Secretary

P.O. BOX 60  
KEREMA, GULF DISTRICT

24th September 1973

The Secretary  
Department of the Chief Minister  
and Development Administration  
ROSEDOBU

K.A. Brown  
D.C.

KAINTEBA PATROL REPORT No. 5 OF 1973/74

Mr. Simmins, Assistant District Commissioner, Kerema, has spent nearly 4 days on patrol since 1st July 1973, covering all three administrative areas of his sub-district - a very good effort.

... 2. The result of his last patrol to the Ivore-Swanson Census Division of Kaintiba Patrol Post area is attached. It has also been noted the report was on my table three days after his return.

3. I would like to mount two patrols into the census division during the approaching dry season (October/November). It will be expensive necessitating at least two airdrops (approximately \$2000).

4. It is difficult to reconcile the census figures and this will continue to be difficult until we have collected all names.

*W.H. Warren*  
W.H. WARREN  
a/District Commissioner

cc: Officer in Charge  
Patrol Post  
KAINTEBA



AREA STUDY - IVORI/SWANSON DISTRICT DIVISION  
Kaintiba Patrol Area, East District.

INTRODUCTION.

1. The Area Study submitted under cover of Kaintiba Patrol Report 15/69-70 by Mr R.S. Coles, Patrol Officer has been taken as the Master Copy for this Census Division. There are a number of reasons for this. The report submitted by Mr Coles adequately covered all situations pertaining in the Census Division. As will become apparent in this updating of that Area Study, the situation has not changed in the Ivori Swanson since that patrol of March 1970. The fact that there has been only one patrol since then, in October/November of the same year may have something to do with this. In consultation with senior Officers in this District and in view of the situation as discussed above, it has been decided to update instead of rewrite the Area Study for the Ivori Swanson.

2. In addition to the information supplied in the R.A.S. \*, for a picture of the geomorphic framework of the area see 'Lands of the Kerema - Vailala area, Papua New Guinea, Land Research Series No 23' compiled by the C.S.I.R.O. in 1969. Refer page 7 to the Locality Map, noting the position of Mount Bruki. Refer to Map submitted by this report showing the relative position of Mount Bruki on it as against as shown on the Locality Map. On the C.S.I.R.O. map the area is referred to largely as the Kovimoni. Although inaccurate, this area includes the southern portion of the Census Division as shown to the west of Mount Bruki on the Locality Map. Further reference is made to this section on Page 10 under the heading of (c) KUKURUKU LOBE and on page 13 under the heading (d) HILLS & MOUNTAINS OF THE KUKURUKU LOBE (1479 sq miles) and on the subsequent 3 pages under various pertinent headings.

3. The tropical rain forests referred to by Mr Coles is covered in moss. The area has fast flowing streams and sharp, rugged mountains. Access is still by walking and the area still does not receive the patrolling it needs. The area is patrolled from Kaintiba which was established in 1961. Although every effort is being made to have a motor bike track cut through to Kotedanga near Kananbea thus giving access to the area quickly from Kaintiba, a little work in about 30 sections is still required to make this possible without effecting running repairs to the road during the journey.

4. Another road for motor cycles was started some years ago from MIRAO through to MURUA Agriculture station on the Kerema Bay estuary. This road can be linked up with KOTEDANGA and extended without too much difficulty it is hoped, to PANBA through FANDERBAGO and WAGI. The three last villages are in the IVORI SWANSON Division.

5. (c) In addition to Mr Coles remarks in Kaintiba PR 15/69-70 a patrol from Kerema in August 1968 located significant groups of people at ABABIA, FANDERBAGO, WAGI, IIO and ICKUA. ABABIA is too far south to be included in the Census Division and with MCHAKAIBA

should be censused from Barera in the Kaberope Division. It cannot be overstressed that the punitive like nature of some of the patrols that have visited the area since the war and in the late sixties has done little to enhance the government's influence in the area. The people cover up crime through fear of punishment. This makes investigations extremely difficult to carry out.

6. In spite of this the population has no faith in any but white Administrators. To exhortations to build a road, if they are really afraid about the consequence of Self Government and Independence and their relative isolation, the people asked whether a white man would help them. They are prepared to work but want white leadership and will not work without it. They stated they would not work under supervision of local Officers.

7. With regard to degree of Administration influence, the people respect the government staffed by white Officers. They said the Chief Minister was one of them therefore they could not respect him. They would not call him 'Sir' or 'Mister'. He is known as Michael, Sonare or 'that man'. They believe the whites are deserting them and say that they will be back at war with each other at Self Government or Independence or both. It is thought the first date should give us little cause for alarm, the people will not know they have got it when the time comes.

8. The government, be it the past Administration or the present one has little to be proud of as far as this area is concerned. The reasons for its lack of development are known, the government has to spread itself far and wide and it is hard to develop the area. Still, one Aid Post or one Base Camp would have achieved wonders if set up in say 1970, the time of the last patrol. Moves were afoot at one time to establish a base camp at IORUA and materials were assembled. Even on a 3 months on 3 months off basis such administration thus provided would have enhanced the government's reputation and achieved much in settling a people, who in all fairness, must be considered "wild and woolly." Such establishment of a base camp would have found and censused those small, isolated pockets still remaining uncontacted. A real effort by two patrols in combination would be needed to do this. That it still has to be done at this stage is a condemnation of our efforts in the past. Every effort should be made to bring these people within the range of influence of the government now, while there do remain Officers that the people are prepared to respect. It is granted that their preconceived notions in this regard are illogical, but no amount of argument entered into by this patrol could change the people's thinking.

9. In an area of almost 300 square miles it would be expected that in the present stage of the country's development the government would have provided one service, even considering the factors against development, not least of which is the scant population which is a little over 1100 people. My solution to the problem is to have two Officers, one an A.D.C. one a P.O. posted to Kaintiba. The P.O. could concentrate his efforts on



giving road access to this area, whilst having continuous contact with these primitive people. This does not mean he must worry exclusively about a group of 1100 people plus those still uncontacted. It means that he can concentrate on developing the bench in existence from Kaintiba to Kanabea and Kotedana and keep it open to motorbikes, utilizing Ivore/Swanson as well as labour from other areas, contacting and giving sound administration to this group and opening up the road to Murua, thus giving a market for the projected cattle industry.

10. The Catholic Mission is fostering local participation in this industry. The C.I.C. has made a number of unsuccessful attempts to actively involve Agriculture in getting a livestock industry off the ground, but the negative response from this Department has made him lose face with his people, whilst the Mission appears to be able to surmount without difficulty, all the regulations Kerema agriculture sources quote as being the reason that such an industry cannot be started in the area. District Commissioner's File 6 - 3 - 1 holds a heap of correspondence which serves as a living indictment on Agriculture's policy in connection with this.

11. There are no cults in the area. There are those in the east of the Division speaking the same Kamea language as is spoken in the rest of the Kaintiba area to regard the KWIMI speakers in the west Ivore and the Swanson area and to the north as submen who can be ordered around at will. This is because of the relative primitiveness of the people in the west, the low incidence of Pidgin speakers and the fact that because they live in small garden hamlet groups, they can be more easily intimidated. Kaintiba Patrol Report 5/73-74 reported on this matter.

12. There were a number of men absent at work, mainly in New Guinea. A few others have recently returned home from such labour. The returned labourer has no beneficial impact at home. He holds on to the knowledge he has gained of Pidgin, so there is some residual influence, however he reverts quickly to the old ways quickly because of the complete lack of outside influence in the area. This was commented on above.



(B)(a)

15. See census statistics on inside cover of patrol report form for all relative figures. The neo natal mortality rate was calculated as accurately as possible under the circumstances pertaining. These were (1) the primitive nature of the people and the fact that they seem to have no use for given names and change these survey almost every year, (2) the fact that there had not been a census conducted for 3 years and (3) by virtue of (2) above the fact that it was almost impossible to find out just how many infants had died in the period under review. The census is a cause of much amusement to the people, but also a source of embarrassment because of the object failure of the participants to recognize names.

(b) No villages are linked with 4 wheel vehicular roads with the outside world, neither by motor cycle track. There is one such track between WAGI and FARBA and another virtually trafficable at the time of writing between Kaintiba and Kananbok. The latter centre is a Catholic Mission station close to the Ivore Swanson Census Division.

16. The Catholic Mission built the road from WAGI to FARBA to bring in 8 head of cattle. It also assisted greatly in the building of the KAINTEBA - KANANBOK road. The airstrip at the Mission station was built by the Mission with great assistance from Rural Development funds.

17. The other villages are linked with numerous paths little better than staking tracks. Walking times are attached in one of the appendices.

18 (c). A bigger outflow of labour is required to bring a semblance of sophistication to the area. He brings little with awareness with him when he returns to the home base, however if the government is prepared to give the area a base camp to facilitate efficient administration, then the returned labour with his knowledge of design can be used as a nucleus of development.

(C) SOCIAL PROBLEMS.

19. (a) Villagers usually claim to belong to one ancestor. They do not know his name and there have been numerous generations between his and their generation.

20. One big man at WAGI had a "who's who" tucked away in his mind. He remembered those sister had married A, father's names, deceased husbands etc. He was an exception. Most cannot recall their mother or father. There are extremely few people alive today over 50. In one village a survey was done which gave the estimated life span of a male adult of the previous generation (this generation's grand fathers) as no more than 35, even that could have been generous.

21. There are 2 distinct social groups, one speaking the I-mea language in AKKA, KAMBA, TAMBENGO and WAGI villages in the south east and those speaking KWINI in the remaining villages. They are related languages but completely distinct, only after long association can one of the KWINI speakers understand a KAMBA speaker or vice versa.

22. The Kaitabas and Kaberones as well as the Faldians I-mea claim heritage from Fenyanya. There is certainly a cultural link. I think there is a similar link for the Ivore Swanson people, but none know of the association. These people have been so isolated over the span of time, that the simple family has been the basic functional unit, a man only calling on brothers or in laws in times of war. It is true that marriages, deaths were commemorated in a socially acceptable pattern, but the area was in such a continual state of conflict that one wonders when and how the leader of a family found time or felt safe enough to participate in gift exchanges. Many of the murders that took place were completely unnecessary, suspected sorcery would have been diagnosed by a competent doctor as Black water fever or as the case may be.

23 (b) See previous 4.1.3. and the third sentence in the previous paragraph above. The case of intimidation investigated by this patrol elicited the following information. A couple was missing from one village where the Official called on 24 men from his own and 2 other villages, one over a day's walk away to help him investigate the matter. They went to the hamlet close to where the couple were last supposed to have been seen. One of their number assaulted the councillor of the hamlet and abducted a woman having sexual intercourse with her over the next few weeks at will. The 24 were in a position to do this, they were the superior force, the councillor was one of 2 men who conceivably given assistance at the time. The couple have never been found and were probably drowned in one of the swollen rivers in the area. This happens frequently enough not to be uncommon. In the old days it is doubtful if the raiding party could have mustered 24 men, certainly the raiding party on this occasion were not all concerned relatives or in-laws. On this occasion, it is thought that nothing had happened for such a long time that the instigator thought it was time something did happen. Others got involved because they wanted to. Perhaps it is a hankering back for the old times. The people say these are sure to come if they get

Self Government or Independence before they want it.

24 (d) Relationship and marriage ties form the only basis for alliance. The groups are so small in the Ivory Swanson, that in spite of the factors reported in para. 23 above, that in terms of national significance any such alliances are unimportant. Given regular patrolling the tendency to fight 'at the drop of a hat' would disappear.

25. There is a rumour that has been reported by the C.I.C. Kaintiba, that elements of the Henyamya tribes are going to fight the Komako group outside the Swanson Ivory area. This was found to be unfounded but that there is a threat by the Henyamya to kill all the KWOI'INGGA's on Self Government. The matter concerns a land dispute and a letter is being written to the A.D.C. Henyamya about this matter.



(b) Leadership.

26 (a). See appendix for village leaders. There are 1000000.

(b). As above.

(c). In the past, leadership has depended on the personality and strength of the individual. A man might have been a leader but none of his sons will ever achieve this prominence unless he too is a born leader - that is a leader by virtue of his own personality. No leadership pattern evolved in the old days. Wanton murder was so common and the life span so short that no big leader ever ruled long enough to have a lasting effect on his people. It was calculated in 3 villages that the male life span did not reach 35. The female life span was longer because women and children were not usually part of the spoils, even though murder of females and children did take place if they were unlucky enough to be descended upon at the same time, as their menfolk were being attacked. The survey referred to the fathers of the present generation. At the death of her husband if she herself was not killed, a woman and her children would normally move back to her brother's home. Slaughter being common widowed people had a good chance of remarriage and they still do.

27. Kwini and Kases society is extremely democratic, a man pleases himself in all things, the woman please her man. People adhere to the few restrictions put on them by their society. No infringe against them is to court death. In the last 2 years a Village Constable was murdered in his bed. He had taken a second wife, herself married to an absent labourer. The infuriated husband returned and axed the official. Only in cases where the offender is a weak individual or a member of a small unit can the norms of society be flouted with impunity.

28. Younger men returning from plantations may take on the running of some villages or hamlets. They may lack the maturity to make a success of it but no one will deny their right to have a go.

29. Four village leaders are sons of former big men the others have emerged under their own steam.

(B) LAND TENURE & USE.

(a)

30. See page 2 previous area study, while the comments are true each man seems to know where he may range and largely suits himself accordingly. In far as could be gathered there were no formal discussions carried out among the so-called leadership as to whom should farm what. The area available to each individual is large and unless a group offended against another group, little should come of a dispute about temporary use of the wrong land.

31. In the dispute reported on in paragraph 25, the Kaintiba version of the dispute is that the KACI'IKACA's were driven off their ancestral property in the Benyasaya area by a superior force of people. They migrated south and now occupy good forest land where game is plentiful and where it is possible to find a shady place to sit down. The Benyasaya group have no such land; there the land is irredeemable kumal and there is no shade, the occupants are hot all the time, hence the invidious eyes on the Kaintiba land. This is a dispute between groups.

32. There is no land hold property in the area. The Catholic Mission is moving in in several villages, but the priest's policy is to obtain a little piece of land from the people where a small residence can be built, and a piece of land to enable him to graze the cattle he will later distribute to the community. This may not sound practical but the goodwill of this particular missionary is becoming widely known; his policy of unostentatious development without huge stations making the religion a respected friend of the people.

(c)

33. Still there are no cash crops. How could there be? The area has no access to get produce out and this was the first patrol by any Department in three years. This patrol was accompanied by a Medical Officer as were the previous patrols. No developing Departments like Agriculture have ever visited the area. Obviously the first priority if such an area can be developed is roads. It is the opinion of this Officer that on a rural development basis, the area has a development potential and that we must do something in this direction to give these people the chance most areas in the country already have, of developing.

(3) Weapons

- (a) Not applicable.
- (b) Not applicable.
- (c) Not applicable.
- (d) Not applicable.
- (e) One person from [redacted] was a radio. Another was absent at work from this village owns a shotgun. The people show no interest in newspapers, bulletins or radios. They have all seen radios before and do not hold this in awe.

(4) State of Affairs

See page 3 previous report. There is nothing to add to this except the 18 men who have returned from labour who have spoons, knives, forks, plates and cups, lenses from the plantations. A number of blankets have filtered through to the home scene mainly through this return labourer's goods. Very reasonably new articles of clothing on individuals other than returned labourers had been brought by these men. Fourteen individuals had worked on the McIntyre road and had got a little pocket money; they had purchased clothes with this, but at the time of the patrol all similarity between what must have been the original garment and what remained, had disappeared.

(5) Missions

- (a) The Seven Day Adventist Mission appears to be in a decline. They have stations of a sort at BU'U and IOKU. Both were shut at the time of the patrol and the evangelists had been missing for some time.

37. The Catholics are now established at ANBA, WAGI, SAMBA, IIO, IOKU, with catechists at all these centres and a village school teaching in IIO at WAGI, with an average enrolment of 15. The Catechist/Teacher is a Standard 4 graduate of the Jubel Catechist school. What the Catechists seem to be doing is bringing news of outside developments to the area, the people are far better informed than what you would expect them to be, and I think the catechists are the information medium. The total employed by the mission in the area is 5 personnel, however the influence exerted is bigger than what 5 people could have on the area, because they appear to have brought a number of more sophisticated associates with them. This is normal for the area, a man goes somewhere with his brothers. Most of the brothers with these Mission personnel appear to want to break in to the Mission. Although not making much impact on the evangelical side the information disseminated through them is important at village level.

38. Because of the non local attitude pervading the area it may be thought the people are giving a slanted opinion on political developments. This is not so. They are not. Their lack of evangelical success can be traced to the same colour bar - they are black so no one will listen to them except in general conversation. The school attendance figures are a good example of this.



(c)  
39. Obviously the Catholics are the most influential in the area and their future potential is very high as long as they have men of the calibre of Father Bessant giving the message. Bessant wants to stay but it is likely that the Order to which he belongs will be changed; in spite of this he wants to stay after that period, but who can say?

(I) NON INDIGINES.

(a) This has been done in paras 36 and 37. There is no conflict between the various missions.

(b) Nothing further to report.

(c) The general attitude is good especially is the proselytizer is a white man.

(a) There are no establishments of any nature in the area so this section is irrelevant.

(J) COMMUNICATIONS.

(a)

41. See paras 4, 6, 9, 14, 16, 17. There are no roads linking the area with the outside world except for the motor bike track virtually completed from Kaintiba to Kotedanga on the perimeter of the Lyons Swanson area and the road from Mirapo south to Murua another virtual motor bike track. A lot of work has to be done to upgrade these roads if they are to become vehicular to 4 wheel vehicles.

42. There is a great need to make these roads trafficable to motor bikes in the first instance and as soon as possible, 4 wheel vehicles. This to get the livestock industry underway and facilitate administration of the area. Without the roads these people will never be brought out of the bush.

(c) AIR.

Kaintiba is a Category 1 Airstrip Kanabea is a Category 2 Airstrip.

There are no navigable rivers.

(1) THE PEOPLE OF THE AREA.

41.

(a) THE PEOPLE OF THE AREA.

44. The people are still to be contacted by some patrol into the area. Over 20 were contacted by this patrol. There are still a number to be found, probably in the vicinity of 300, in the previous area study area - with the cessation of tribal fighting and the advent of the steel axe being the only real changes in their lives since last century or the centuries before.

45. The people are aware that the outside world exists and some of their number inspect it every year, however there is no outside interest other than the Catholic Mission which is doing everything to change the people's outlook. This mission has just started in the area, and its continued existence is dependent on a number of unknowns at this point in time. When everything in the country is being localized, one thing the Ivory Coast Mission is almost sure in the fact that he does not want to be far from, he will undoubtedly and administer as long as they are white, even if social interests on the area basis if they could be attracted into the area.

46. It goes to have past performance on this attitude, that the experience has come in the past, that local officers have or have not observed.

47. None of them know the name of the Chief Minister of the number can see. They also know, some of them, the names, and a very few, some names, however they only realize who you are talking about when you are having discussions with them on those matters. Basically all they know is what they do not want, they do not want white people or white officers to leave the country, they want white officers to remain in charge of them.

(b) THE PEOPLE OF THE AREA.

48. (a) - (3)

The above mentioned hearings do not refer to the Ivory Coast. The Catholic Mission in the villages which it is represented is going ahead with an idea of starting up co-operative stores, where advanced members of the community will run these stores. This at Fatai has run reasonably well in the past.

49. Also the people have obtained a lot of money in the past by working on rural development roads which their own, say at Fintilla and Larriba. The per capita income would not have increased over \$1.00, per head and this includes labourers working at plantations, mainly in New Guinea. It must be remembered that when these people accept a lingua franca it will be English, their whole association is with New Guinea.

50. There are no marketing facilities, there is nothing to market, as stated earlier agriculture just can, may be prepared to do something in the area. This is result, as it has in the past, is nothing at all.

(c) THE PEOPLE OF THE AREA.

51. This has been discussed in pages 7, 8, 10 and 11. The existing area must be developed, cattle raising encouraged and possibly in light of Agriculture new policy coffee introduced. The latter industry will depend on the economics of the situation, however on these points it would be feasible, there is little chance of



...becoming a reality in a big way, there are areas close to ... which could export tomatoes let us cabbage etc to Korea if this could be done on an industrial scale. It is my impression that some of the vegetables are available at the right time and the 'plant covers in an orchard', that such vegetables are not available. In this district with April 2000 'flat to the ...' we do not know at this stage what ... is doing.

(c)  
53. Particular attention has been directed to the U. S. S. R. Soil Survey 53. Some potential is there but it is hampered by the isolation of the area.

))(( 0 ))  
ATTENTION TO THE LOCAL ECONOMY.

53. The matter has not discussed with the people. Not in the wildest dream is it administratively feasible. Justification administrative and economic depression are but three reasons for this.

(f) ATTENTION TO THE LOCAL ECONOMY.

54. The three lines of this survey and, I think, be reiterated, as long as the Government has expatriate officers in key positions in the field, the people will be happy, even lack of development will not bother them. They trust the white officer, they do not trust their own. They respect the government which has been personified in the past by expatriate officers.

(g) ATTENTION TO THE LOCAL ECONOMY.

55. There are few signs of reasonable standard at ... , ... , ... , ... , ... , ... and on the return through other Divisions, ... , ... , ... . The house at ... was built for a ... . Ministry who has left the area and the people now call it the red house. These houses have deteriorated quickly and on this point of ... to ... , ... . This is not hard to do and with the contact the area has had over the past few years inevitable. Most places have associated houses of various states of deterioration for police & Administration & personal accompanying and another for workers.

56. There are no ... , ... , ... etc.

(h) CONCLUSION.

57. It was a relief for this Office to conduct a patrol in a primitive area again after six years of special land patrols with coastal regions. The area requires pure administration; the people are slow to get things with and would be really developed with some assistance from this Department. If agriculture could come to the aid of the party something really positive could be done for them. Cattle is obviously the incentive answer to their lack of development, perhaps some way by them to be a practical work crop. However the case may be the people need some development to be brought out of the stone age, if they do not get it, they may as well be left in it. I do not believe a government in good conscience could do this.



APPENDIX "A" - IVIHI ISLANDS - JULY 1972.

WALKING TIMES BETWEEN VILLAGES.

KAHARUA - KOTIANGA	1 hour 15 minutes
KOTIANGA + ANA	4 hours 5 minutes.
ANA - WAGI	4 hours 5 minutes.
WAGI - PAWA	1 hour 30 minutes.
PAWA - FIO	4 hours 10 minutes.
FIO - IOHA	2 hours 20 minutes.
IOHA - HENU	3 hours 40 minutes.
HENU - BE'U	2 hours.
BE'U - KOMAKO	5 hours 10 minutes.
KOMAKO - HOKARAIMA	5 hours 15 minutes. (ACTUAL 20 MINUTES)
HOKARAIMA - HAUNAKAUA	7 hours 50 minutes.

KAINIIBA via the road route was a total of 17 hours 35 minutes walking time.



DEPARTMENT OF THE CHIEF MINISTER AND DEVELOPMENT ADMINISTRATION

TELEGRAMS:  
TELEPHONE:

P.O. BOX 60  
KEREMA, GULF DISTRICT

PAPUA NEW GUINEA

The Secretary  
Department of the Chief Minister  
and Development Administration  
KONEDOBU

Date: 24th September 1973

Our Reference:

Action Officer: K.A. Brown

Designation: D.C.

Your Reference:

Date:

KAINTIBA PATROL REPORT No. 5 OF 1973/74

Mr. Simmins, Assistant District Commissioner, Kerema, has spent nearly days on patrol since 1st July 1973, covering all three administrative areas of his sub-district - a very good effort.

... 2. The result of his last patrol to the Ivore-Swanson Census Division of Kaintiba Patrol Post area is attached. It has also been noted the report was on my table three days after his return.

3. I would like to mount two patrols into the census division during the approaching dry season (October/November). It will be expensive necessitating at least two airdrops (approximately \$2000).

4. It is difficult to reconcile the census figures and this will continue to be difficult until we have collected all names.

*W.H. Warren*  
W.H. WARREN  
District Commissioner

cc: Officer in Charge  
Patrol Post  
KAINTIBA

DDA67-2-23

### PATROL REPORT

Station: \_\_\_\_\_ Population: \_\_\_\_\_  
 Subdistrict: \_\_\_\_\_ Council Area: \_\_\_\_\_  
 District: \_\_\_\_\_ House of Assembly Electorate: \_\_\_\_\_  
 Report No: \_\_\_\_\_ Map Reference: \_\_\_\_\_  
 Conducted by: \_\_\_\_\_ Last Patrol: \_\_\_\_\_  
 Designation: \_\_\_\_\_ Objects of Patrol: \_\_\_\_\_  
 Duration: \_\_\_\_\_  
 No. of Days: \_\_\_\_\_  
 Census Division: \_\_\_\_\_

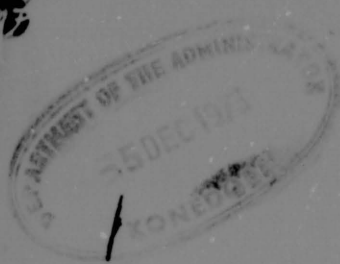
The District Commissioner,  
 District,

- In respect of this patrol, I attach
- Field Officers Journal Folios 145 To 154 ( ✓ )
  - Patrol Instructions, ( )
  - The Report and my comments, ( )
  - Area study, ( )
  - Updating of area study, ( )
  - Situation Reports Nos 1— , ( ✓ )
  - Patrol map, ( )

DATE: / / 19

Assistant District Commissioner

Division of District Administration,  
 KONE DOBU, Papua New Guinea.



- In respect of this patrol, I attach
- Area study, ( )
  - Updating of area study, ( )
  - Situation Reports Nos 1— , ( ✓ )
  - ( )
  - ( )

District Headquarters assessment of  
 Patrol & Report..... Above average  
 Average  
 Below average

Date: / / 19

District Commissioner



DEPARTMENT OF THE CHIEF MINISTER & DEVELOPMENT ADMINISTRATION

P.O. Box 2396  
KONEDOBU  
Papua New Guinea

Ref.: 67-2-23  
Date: 12/12/73

The District Commissioner  
Gulf District.....  
P.O. Box 50.....  
KOROR.....  
.....

RE:.....KAITIWA.....PATROL NO.....6.....OF.....1973/74  
CONDUCTED BY MR.....J. KAITU.....  
TO.....HANGOLA/HANGELI.....CENSUS DIVISION.

... I acknowledge with thanks receipt of:-

- . Situation Report Nos.....1..... together with assessments. These have been distributed to appropriate Headquarters' Branches for information and any action required.
- . ~~Area Study amendments/recompilation.~~

*P. Bouwaga*  
P. BOUWAGA  
a/Secretary

DDA 67. 2. 27.

### PATROL REPORT

Station: KAJINTIBA

Population:

Subdistrict: KEREMA

Council Area: NIL

District: GULF

House of Assembly Electorate: Kerema ~~ORONA~~

Report No: 8-72-73

Map Reference: Fourmil Wau, Milinch  
Imbini

Conducted by: D. HENTON

Last Patrol: ~~Spt~~ Sept '73

Designation: ADO

Objects of Patrol: General Admin. Roads.  
Land. (see report intro.)

Duration: 16.10.73 to 29.10.73

No. of Days: 12 days (9 on c/a)

Census Division: Wapi (Menayamya)  
Hamdei and Wenta.

The District Commissioner,

District,

In respect of this patrol, I attach

Field Officers Journal Folios To ( )

Patrol Instructions, ( )

The Report and my comments, ( )

Area study, ( )

Updating of area study, ( )

Situation Reports Nos 1- ( )

Patrol map, ( )

DATE: / / 19

Assistant District Commissioner

Division of District Administration,  
KONEDOBU, Papua New Guinea.

In respect of this patrol, I attach

Area study, ( )

Updating of area study, ( )

Situation Reports Nos 1- ( )

( )

( )

District Headquarters assessment of  Above average

Patrol & Report..... Average

Below average

Date: 16/11/1973

District Commissioner



DEPARTMENT OF THE CHIEF MINISTER & DEVELOPMENT ADMINISTRATION

P.O. Box 2396

KONEDOBU

Ref.: 67-2-27

Date: 28th December 1973

The District Commissioner  
Sulf District.....  
P.O. Box 60.....  
KOROMA.....

RE: ... KAITIRA ..... PATROL NO. ... OF 1973/74  
CONDUCTED BY MR. ... D. JEFFON .....  
TO ... WAPL, HAPDEL, WENTIA ..... CENSUS DIVISION S.

I acknowledge with thanks receipt of Patrol Report Jacket.

*P. Bouraga*  
P. BOURAGA  
a/Secretary



DDA 67. 2. 31

### PATROL REPORT

Station: *Wewak* Population: *1000*  
 Subdistrict: *Wewak* Council Area: *11*  
 District: *Wewak* House of Assembly Electorate: *Wewak*  
 Report No: *73-74* Map Reference: *General Map*  
 Conducted by: *Wewak* Last Patrol: *11th Oct 1973*  
 Designation: *Wewak* Objects of Patrol: *supervision road works*  
 Duration: *22.11.73 to 2.1.74* *General Map*  
 No. of Days: *44*  
 Census Division: *Wewak*

The District Commissioner,  
*Wewak* District,

In respect of this patrol, I attach

Field Officers Journal Folios 32 To 35,	( )
Patrol Instructions, <i>1A (21)</i>	( )
The Report and my comments,	( )
Area study,	( )
Updating of area study,	( )
Situation Reports Nos 1-- , <i>1, 2, 3</i>	( )
Patrol map,	( )

DATE: / 19

*N/A*  
 Assistant District Commissioner

Division of District Administration,  
 KONE DOBU, Papua New Guinea.

In respect of this patrol, I attach

Area study,	( )
Updating of area study,	( )
Situation Reports Nos 1-- ,	( )
.....	( )
.....	( )
District Headquarters assessment of	Above average
Patrol & Report .....	Average
	Below average

Date: *6/6/74*

*M. G. G.*  
 District Commissioner

DEPARTMENT OF THE CHIEF MINISTER & DEVELOPMENT ADMINISTRATION

P.O. Box 2396  
KONEDOBU  
Papua New Guinea

Ref.: 67-2-31  
Date: 14/3/74.

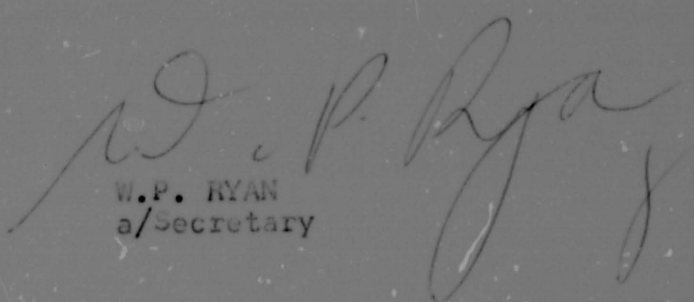
The District Commissioner  
Gulf District.....  
P.O. Box 60.....  
KOROR.....

RE: KAINTIBA.....PATROL NO. 9.....OF 1973/74...  
CONDUCTED BY MR. D. HENTON.....  
TO: WENTA AND HANGOI'A.....CENSUS DIVISION(S).

... I acknowledge with thanks receipt of:-

- . Situation Report Nos. 1.....  
together with assessments. These have been distributed  
to appropriate Headquarters' Branches for information  
and any action required.

xxxx: Area Study amendments/compilation:xxxx

  
W.P. RYAN  
a/Secretary

DDA 67. 2. 32

# PATROL REPORT

15 JAN 1974

Station: KONEDOBU  
 Subdistrict: WAGIA  
 District: WAGIA  
 Report No: 10 of 1973/74  
 Conducted by: PAULUS KALU  
 Designation: TRAFFIC PATROL OFFICER  
 Duration: 22.11.73 to 24.12.73  
 No. of Days: 32 days  
 Census Division: WAGIA/HEI'ANE

Population:  
 Council Area: HEI'ANE  
 House of Assembly Electorate: KONEDOBU  
 Map Reference: PAPUA NEW GUINEA  
 Last Patrol: WAGIA - 16.10.73 to 20.10.73  
HEI'ANE - 20.6.73 to 27.6.73  
 Objects of Patrol: ROAD PATROL

The District Commissioner,  
Wagia District.

In respect of this patrol, I attach

- Field Officers Journal Folios 175 To 206 (✓)
- Patrol Instructions, (✓)
- The Report and my comments, (✓)
- Area study, ( )
- Updating of area study, ( )
- Situation Reports Nos 1- , ( )
- Patrol map, ( )

DATE: / / 19

N/A  
 Assistant District Commissioner

Division of District Administration,  
 KONEDOBU, Papua New Guinea.

In respect of this patrol, I attach

- Area study, ( )
- Updating of area study, ( )
- Situation Reports Nos 1- , ( )
- ( )
- ( )

District Headquarters assessment of  
 Patrol & Report..... Above average  
 Average  
 Below average

Date: / / 19

District Commissioner



DEPARTMENT OF THE CHIEF MINISTER & DEVELOPMENT ADMINISTRATION

P.O. Box 2396

KONEDOBU

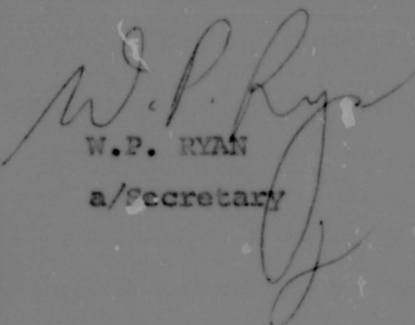
Ref.: 67-2-32

Date: 12th March 1974

The District Commissioner  
Cul. District.....  
P.O. Box 60.....  
KOROMA.....

RE: ... KAJUTBA ..... PATROL NO. 10 ..... OF 1973/74  
CONDUCTED BY MR. J. KALPU .....  
TO ... NUNTA & NRI'ARI ..... CENSUS DIVISION.

I acknowledge with thanks receipt of Patrol Report Jacket.

  
W.P. RYAN  
a/Secretary

# PATROL REPORT

Station: Kaintiba

Population:

Subdistrict: Kerema

Council Area: Nil

District: Gulf

House of Assembly Electorate: Kerema open  
fourmil well

Report No: 11-73-74

Map Reference: Milinch Imbini

Conducted by: D. Menton

Last Patrol: Hangoi'a - Dec '73  
Kaberupe - unknown

Designation: ADC

Objects of Patrol:

Duration: 19-2-74 to 26-2-74

investigation of reported  
murder.

No. of Days: 27

Census Division: Hangoi'a and Kaberupe

The District Commissioner,

District,

In respect of this patrol, I attach

Field Officers Journal Folios To ( )

Patrol Instructions, ( )

The Report and my comments, ( )

Area study, ( )

Updating of area study, ( )

Situation Reports Nos 1- , ( )

Patrol map, ( )

DATE: / 19

Assistant District Commissioner

Division of District Administration,  
KONEDOBU, Papua New Guinea.

In respect of this patrol, I attach

Area study, ( )

Updating of area study, ( )

Situation Reports Nos 1- , ( )

( )

( )

District Headquarters assessment of Above average

Patrol Report Average

Below average

Date: / /19

District Commissioner

DEPARTMENT OF THE CHIEF MINISTER AND DEVELOPMENT ADMINISTRATION

P.O. Box 2396

KONEDOBU

Papua New Guinea

Ref. : 67-2-49

Date : 14/6/74.

The District Commissioner  
Gulf District  
.....  
P.O. Box 60  
.....  
KEREMA  
.....

RE:.....KAINTIBA.....PATROL NO.....11.....OF.....1973/74.  
CONDUCTED BY MR.....D. HENTON.....  
TO :.....HANGOI'A AND KABEROPE..... CENSUS DIVISION(S).

I acknowledge with thanks receipt of Patrol Report Jacket and  
Patrol Report.

W.P. RYAN  
a/Secretary



DDA 67-2-49

2

DEPARTMENT OF THE CHIEF MINISTER  
P.O. BOX 100  
PORT Moresby  
NEW GUINEA

To: [Faint text]  
From: [Faint text]



[Faint text]

[Faint text]

[Faint text]

Kaintiba	D. Menton ADC
Gulf	Kerema
Hangoi'a and Kaberope	Nil

Investigation of murder - Tovia Village - Kaberope CD.

This brief patrol was unplanned. The reporting officer was at Kanabea for a different purpose, when on 19.2.74 it was reported that a man had been murdered at Tovia Village. Instead of returning to Kaintiba as arranged, a patrol was mounted to investigate the report. The initial report was confused, and it was not certain if the body, or the murderer were at Amineiva hamlet of Meiwari village, at Putaia in the Kaberope, or at Tovia, also in the Kaberope. By good fortune, the day after the report was received, a helicopter under charter to DASF arrived at Kanabea, and offered a lift to the site of the murder. The offer was accepted, and with borrowed equipment and a hastily recruited interpreter the patrol went by helicopter to Amineiva hamlet on 20.2.73.


On sighting the helicopter, the inhabitants of Amineiva headed for the hills. When their curiosity overcame their suspicion, about an hour later, they returned only to report that the suspected murderer had been there the day before, but returned to his village during the afternoon. The patrol proceeded in the direction of Tovia, but because of uncertainty about the exact distance camped at Putaia village, known to the local people as Iave Bariki. The next morning a man arrived from Tovia, claiming he had killed his brother in law earlier in the week. The patrol immediately left for the site of the murder, at Tovia village.

Tovia was reached at noon. Hearing that a patrol was on the way, the people had opened the grave of the dead man in readiness. The body of a man was sighted. The body appeared to have been dead for about a week. The head had been shaved, and a large wound was visible on the right hand side of the skull, towards the back. This was probed with a length of pitpit, and it could be seen that a section of the skull was broken, forming a depressed fracture. No other marks could be seen on the body, although decomposition would have rendered small cuts or bruises invisible. The grave was filled, and the patrol retired to vomit in the undergrowth.

Several village people were interviewed, and they returned with the patrol to Putaia that afternoon, where they were again interviewed. A man was ~~xxxxx~~ subsequently charged with murder, and remanded into custody at Kaintiba pending committal proceedings in the District Court.

The story, briefly, is that the man charged, Mtoni Sadi'ho had an argument with his second wife. She returned from the bush, where they were together, to the house of her brother. She told him of the argument. The brother then went to the house of the man charged, and saw him when he returned late in the afternoon. There was a fight between the two, in which Mtoni struck his brother in law on the head with a piece of timber pulled from a wall of the house. After the fight they sat down together inside the house, and ate betel nut. Shortly after this Mtoni returned to his house. His adversary sat with Kabudi, his wife. Soon after he complained of a headache, and he started to bleed profusely from the wound on his scalp. He lay down, with his head in his wife's lap, and said that he was about to die. Soon after this, at about ten o'clock in the night, he died, bleeding from the mouth, nose and ears. Kabudi ran to the nearest house, that of Ulo Panwapaika, and together they went back and sat with the body all night. Two days later it was carried to the main village, about two miles away, and buried.

As a postscript, the defendant has since escaped, presumably returning to his village. Two policemen have been sent to apprehend him.

  
(D. Anton)  
Assistant District Officer.



# PATROL REPORT

Station: <u>KAINDIRA</u>	Population:
Subdistrict: <u>KEREMA</u>	Council Area: <u>NIL</u>
District: <u>GULF</u>	House of Assembly Electorate: <u>KEREMA OPEN</u>
Report No: <u>12</u>	Map Reference: <u>GULF WAI</u>
Conducted by: <u>D HENTON</u>	Last Patrol: <u>Feb 74</u>
Designation: <u>A.D.O</u>	Objects of Patrol:
Duration: <u>15-3-74 - 25-3-74</u>	<u>apprehension escaped prisoners</u>
No. of Days: <u>10</u>	<u>arrest - Kamben</u>
Census Division: <u>HANGOLA</u>	

The District Commissioner,  
District,

In respect of this patrol, I attach

Field Officers Journal Folios To ,	( )
Patrol Instructions,	( )
The Report and my comments,	( )
Area study,	( )
Updating of area study,	( )
Situation Reports Nos 1- ,	( )
Patrol map,	( )

DATE: / / 19 .

Assistant District Commissioner

Division of District Administration,  
KONEDOBU, Papua New Guinea.

In respect of this patrol, I attach

Area study,	( )
Updating of area study,	( )
Situation Reports Nos 1- ,	( )
.....	( )
.....	( )
District Headquarters assessment of	Above average
Patrol & Report.....	Average
	Below average

Date: / / 19 .

District Commissioner

DEPARTMENT OF THE CHIEF MINISTER AND DEVELOPMENT ADMINISTRATION

P.O. Box 2396  
KONEDOBU  
Papua New Guinea

Ref. : 67-2-50  
Date : 14/6/74.

The District Commissioner  
Gulf District.....  
P.O. Box 60.....  
KEREMA.....

RE :.....KAINTIBA.....PATROL NO.....12.....OF 1973/74.  
CONDUCTED BY MR.....D. HENTON.....  
TO :.....HANGOI'A..... CENSUS DIVISION(S).

I acknowledge with thanks receipt of Patrol Report Jacket and  
Patrol Report.

W.P. RYAN  
a/Secretary

DDA 67-2-50


DEPARTMENT OF THE ARMY  
WASHINGTON, D. C. 20315

TO :

FROM :

SUBJECT :

DATE :



1. The Department of the Army is pleased to announce the appointment of Major General [Name] to the position of [Title].

2. Major General [Name] has served in various capacities in the Army and is well qualified for this position.

3. His previous assignments include [List of assignments].

4. Major General [Name] is expected to assume his duties on [Date].





DHeL

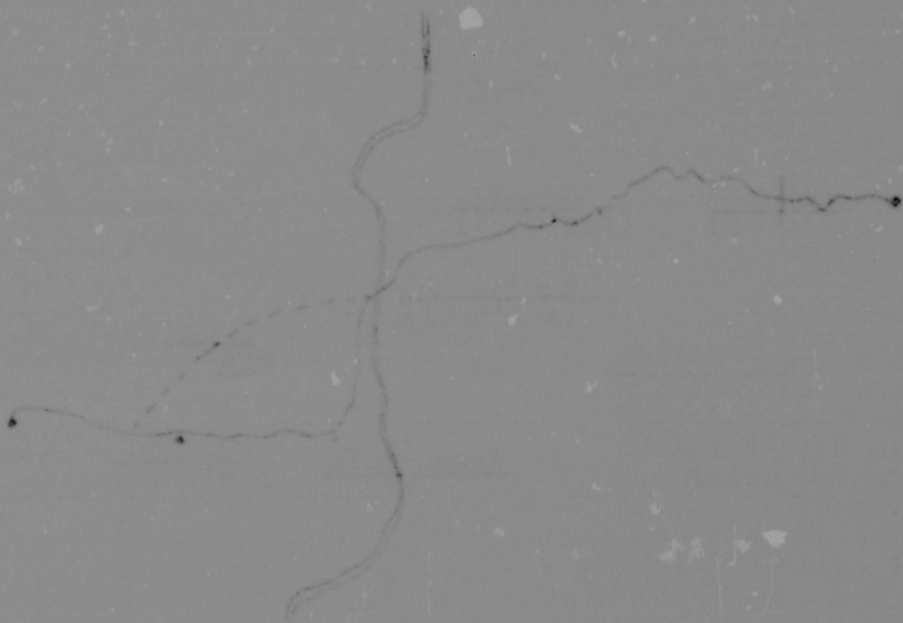
134







Alkal





POPULATION

1950-1955

POPULATION

ALL.

# PATROL REPORT

Station: <b>KAINTIBA</b>	Population: <b>2,642</b>
Subdistrict: <b>KEREMA</b>	Council Area: <b>KON-COUNCIL</b>
District: <b>GULF</b>	House of Assembly Electorate: <b>KEREMA</b>
Report No: <b>13 OF 1973/74</b>	Map Reference:
Conducted by: <b>GABRIEL JALA</b>	Last Patrol: <b>Refer Report No. 12 of 1973/74</b>
Designation: <b>PATROL OFFICER</b>	Objects of Patrol: <b>Refer Kaintiba Patrol Instructions 67-2-1 enclosed.</b>
Duration: <b>29/3/74 TO 12/4/74</b>	
No. of Days: <b>14</b>	<u>Main aim:-</u> <b>To apprehend seven prisoners escaped from Kaintiba who were to accompany the three Kerema policemen following the walking track to Kerema.</b>
Census Division: <b>HANGOIA</b>	

The District Commissioner,  
GULF District,  
KEREMA.

In respect of this patrol, I attach	
Field Officers Journal Folios <b>34 To 37</b>	(Yes)
Patrol Instructions,	(Yes)
The Report and my comments,	(Yes)
Area study,	(No)
Updating of area study,	(No)
Situation Reports Nos 1— ,	(Yes)
Patrol map,	(No)

DATE: **19/4/ 1974 .**

OIC Assistant District Commissioner.

Division of District Administration,  
 KONEDOBU, Papua New Guinea.

In respect of this patrol, I attach	
Area study,	( )
Updating of area study,	( )
Situation Reports Nos 1— ,	( )
.....	( )
.....	( )
District Headquarters assessment of	Above average
Patrol & Report.....	Average
	Below average

Date: / /19 .

District Commissioner

Ref. to file 67-21-2.



DDA67-2-51



DEPARTMENT OF THE ADMINISTRATION

Telephone  
Fax  
Mailing address

11/11/67  
11/11/67



11/11/67  
11/11/67

11/11/67

Department of the Administration  
and Development

11/11/67

11/11/67

11/11/67

11/11/67

11/11/67

11/11/67

11/11/67

11/11/67

11/11/67

11/11/67

11/11/67

11/11/67

11/11/67

11/11/67

11/11/67

11/11/67

11/11/67

11/11/67

11/11/67

11/11/67

11/11/67

11/11/67

11/11/67

11/11/67

11/11/67

11/11/67

11/11/67

11/11/67

11/11/67

DEPARTMENT OF THE CHIEF MINISTER AND DEVELOPMENT ADMINISTRATION

P.O. Box 2390

KONELOBU

Papua New Guinea

Ref. : 67-2-51

Date : 14/6/74.

The District Commissioner  
Gulf District  
.....  
P.O. Box 60  
.....  
KEREMA  
.....

RE : KAINTIBA ..... PATROL NO. 13 ..... OF 1973/74.  
CONDUCTED BY MR GABRIEL LALA .....  
TO : HANGOIA ..... CENSUS DIVISION.

... I acknowledge with thanks receipt of:-

- . Situation Report Nos. 1 .....  
together with assessments. These have been distributed  
to appropriate Headquarters' Branches for information  
and any action required.

~~xxxxxxxx Study amendments/compilation~~

W.P. RYAN  
a/Secretary

67-2-1

Kaintiba Patrol Post,  
GULF DISTRICT  
28.3.74.

Mr. Gabriel Lala,  
Kaintiba Patrol Post,  
GULF DISTRICT


Patrol Instructions - Kaintiba patrol 13 - 77/74

As discussed with you yesterday, be prepared to leave on patrol tomorrow, 29th March. Your patrol will go by the short track to Kanabea, to join the two Kaintiba policemen waiting there and three policemen from Kerema who are expected to arrive at Kanabea by 'plane tomorrow. You are to proceed to Hoi'eti Village, also known as Yangatang, to attempt to apprehend five prisoners who escaped from Kaintiba in early January. If they are not in the village, you will look for them in the bush. I consider it important that they be caught as soon as possible. After this you will go to Hauakampka, where there are a further two escaped prisoners. All these men are known to the interpreter Kopi, who will join the patrol with the policemen at Kanabea.

When you have all the prisoners, the policemen from Kerema will walk them down to Kerema. It is only a two day walk from Gumina to Murua. You and the two policemen will return to Kaintiba. These prisoners have already escaped once, and have said that they will not go to prison. I do not expect them to be violent, but they may try to escape again. You will take four pairs of handcuffs with you. Constable Foku should have another pair, and a key. When you are walking with the prisoners have the police keep a good watch over them. If any of them show the slightest inclination to escape again, handcuff them at night. This is the most likely time that they will choose to run away. Do not handcuff them when you are walking on bush tracks, in case they fall and hurt themselves. Be particularly careful crossing the Wena River between Ivandu and Hoi'eti. If the river is in flood this is a dangerous crossing, and you should consider waiting until the flood goes down.


You will need to keep your cargo fairly light, as the roads you will be walking on are not good. I do not think that your patrol will take more than two weeks.

I hope you have a successful and pleasant first patrol in the Kaintiba area.

  
(Denton)  
Assistant District Officer.

c.c District Commissioner,  
Kerema.

Received  
1300hrs 28/3/74.

  
G. Lala  
(HD)



PATROL REPORT No. 13 191/71.

Station.....Officer Compiling.....

District.....Subdistrict.....

Census Division.....L.G. Council.....

(For recording of routine information not of a situation report nature, actionable at Subdistrict or District level, and of value to succeeding officers. No copy is required at Headquarters.)

Govt. Print.—1694/40000.—9.72.

(For further pages, use foolscap blanks.)

This part of was of a special nature... in the... census division which... to apprehend... escape... five from... village and two from... village, and after being apprehended they were to accompany the three... policemen following the... via... via... via...

The patrol... included... policemen... village... policemen... village... policemen...

The two escapees from... village were apprehended without... difficulty because of their presence in their... and cuffs were not used for the two escapees... indication of resisting the arrest.

The five escapees from... were apprehended in their camp... four to five miles distance from the village. They were in search of wild pigs and... to... They seemed not... of their arrest which... their recognition to their own... to the... The patrol... the customary... as a fair... given for the involvement of the... in... complaints were... by the three... the two... by the community as ex-village... during their stay in the... area of the... were the... of the arrest. They... as to why... to be carried out... that the... they involve... behavior. The... explained... the... of the... It was... to all the... that in order to involve in the... of... behavior... are to... that... news are to be...

.....


Although the patrol faced very rough weather conditions, walking through heavy rain and the possibility of being struck by lightning and the possibility of being hit by a falling tree, the writer was very pleased that it was a very enjoyable one.

Constables first class and second class because of their experiences in the area patrolled gave an impression to the writer that this patrol was a familiarization kind.

Being an interpreter and well-known to the people was very helpful to give throughout the patrol.

The patrol was well received in all villages and gave all the information for the arrest of the suspects when the aim of the patrol was explained.

The writer concludes by stating that the patrol will be missed and appreciated.

  
\_\_\_\_\_  
Police Officer.