

NATIONAL ARCHIVES & PUBLIC RECORDS SERVICES  
OF PAPUA NEW GUINEA

# **PATROL REPORTS**

DISTRICT: WEST SEPIK

STATION: NUKU

VOLUME: 11

ISBN: 9980-911-14-X

ACCESSION No: 496.

PERIOD: 1972 - 1973

Filed by/for the National Archives of Papua New Guinea,  
PORT MORESBY - 19.....

Sole Custodian: National Archives of Papua New Guinea.

# Papua New Guinea Patrol Reports

Digitized version made available by



**Copyright:** Government of Papua New Guinea. This digital version made under a license granted by the National Archives and Public Records Services of Papua New Guinea.


**Use:** This digital copy of the work is intended to support research, teaching, and private study.

**Constraints:** This work is protected by the U.S. Copyright Law (Title 17, U.S.C.) and the laws of Papua New Guinea. Use of this work beyond that allowed by "fair use" requires written permission of the National Archives of Papua New Guinea. Responsibility for obtaining permissions and any use and distribution of this work rests exclusively with the user and not the UC San Diego Library.

**Note on digitized version:** A microfiche copy of these reports is held at the University of California, San Diego (Mandeville Special Collections Library, MSS 0215). The digitized version presented here reflects the quality and contents of the microfiche. Problems which have been identified include misfiled reports, out-of-order pages, illegible text; these problems have been rectified whenever possible. The original reports are in the National Archives of Papua New Guinea (Accession no. 496).



63-16-5



# PATROL REPORT

Report number: **1. 1972/1973**

Object of patrol: **ANNUAL CENSUS.**

District: **WEST SEPIK**

Station: **NUKU**

Patrol conducted by: **KARL KITCHENS**

Subdistrict: **LUMI.**

Area patrolled: **SEIM**

Designation: **PATROL OFFICER**

Duration of patrol: **4/7/72-7/7/72**

Personnel accompanying: **1 R.P.N.G.C**

Last D.D.A. patrol: **June 1971**

Number of days: **4. 1 D.I.E.S Projectionist**

Last O.L.G. patrol: .

Total population of area:

Map reference: **Aitepe 4 mile.**

Council area: **NUKU L.G.C**

House of Assembly Electorate: **WAPEI NUKU.**

The District Commissioner,

District,

**WEST SEPIK**

In respect of this patrol, I attach

Field Officers Journal Folios + To **1** (✓)

Patrol Instructions, (✓)

The Report and my comments, (✓)

Area study, ( )

Updating of area study, (✓)

Situation Reports No's 1- **2**, (✓)

Patrol map, ( )

DATE: **31/10/1972**

Assistant District Commissioner

The Secretary,  
Department of the Administrator,  
Division of District Administration,  
KONEDOBU, Papua New Guinea.

*D. Stead  
Area Study  
on 10.10.72*

In respect of this patrol, I attach

Area study, ( )

Updating of area study, (2)

Situation Report No's 1- **2** (2)

**COPIES COVERING MEMOS D.C. & A.R.C.** (1)

District Headquarters assessment of **Above average**

Patrol & Report. **Average**

**Below average**

Date: **14/11/1972**

District Commissioner





67-16-5

P.O. Box 2396  
KONROBU

8th January, 1973

The District Commissioner  
West Sepik District  
VANIMO

NUKU PATROL NO.1 -1972/73

Reference your 67-3-9 of the 13th November, 1972.

I acknowledge with thanks receipt of Situation Reports 1 and 2 arising out of the above patrol of the SWIM Census Division, together with the appropriate assessments, and also the Area Study amendments, as submitted by Mr. K. Kitchens, Patrol Officer.

I endorse the comments made in your memorandum to the Assistant District Commissioner, LUMI and those contained in the assessments of the two sitreps.

Considering that his patrol was of 4 days only Mr. Kitchens should not have attempted an Area Study amendment. What is submitted is worthless and will have to be done again, in detail.

S.J. PEARCALL  
a/Secretary

67-5-9  
JND:lt

West Sepik District,  
P.O. Box 42,  
VANIMO.

15th November, 1972.

The Assistant District Commissioner,  
Sub-District Office,  
LUMI.

NUKU PATROL REPORT NO. 1/1972-73.

Receipt of the above Patrol Report is acknowledged with thanks.

Copies of my assessments are attached.

There is no reason why political education films could not be obtained for showing with the normal D.I.E.S. films (Refer Sitrep 2) in the village. It would seem to be a more palatable way of disseminating the political education message.

Please ensure that the Officer in Charge, Nuku, keeps a close watch on the Mission situation as reported in Sitrep No. 1. I would only suggest that you intervene if the situation worsens and then with the heads of the two Missions concerned.

For an annual Census/Area Study Patrol this Report is of a poor standard. My assessment is 'below average'.

Mr. Kitchens' comments in the Patrol Report are too brief and cryptic to be of any real value. A lot more information under a variety of headings should have been provided, in order to give an overall assessment of the situation prevailing in the area.

The Area Study amendments are, at times, difficult to understand and have not been detailed correctly. For example, under the heading Possibilities of Expanding the Economy, I fail to understand the meaning of the statement "most villagers have now achieved a balance between cash crops and food gardens". Does this 'balance' refer to the relative time spent on these two activities?

In his Area Study amendments Mr. Kitchens has not given a fully amended report under each heading. Each amended heading should be able to be substituted for what was previously written under that particular heading. For instance under Missions the overall picture with regard to the Missions in the area, should be presented. Instead of

.../2.


(12)

this, remarks have been confined to the S.D.A. Mission only.

I do not understand why reports such as this, involving very little time on your part, cannot be submitted more promptly.

*B. Bunting*  
(B. BUNTING)  
District Commissioner.

c.c. The Secretary,  
Department of the Administrator,  
ROMEOCHU.



7

67-3-3

ASW

Division of District Administration,  
Sub-District Office,  
MMI. H.S.D.

31st October, 1972.

11

The District Commissioner,  
District Office,  
YANUO. H.S.D.

MUKU PATROL REPORT NO. 1. 72/72

Attached please find the abovementioned Report which forms a brief record of a routine patrol to the Sein Census Division of the Muku Administrative area.

Concise Area Study amendment sheets are included.

The Report has been delayed at this Office because of other more pressing matters.

*A.S. Wright*  
(A.S. WRIGHT)

Assistant District Commissioner



6

AREA STUDY AMMENDMENTS.

SEIM CENSUS DIVISION.

TO ACCOMPANY NUKU PATROL NO. 1 of 1972/1973.

DURATION 4/7/72 - 7/7/72

COMPILED BY KARL KITCHENS. PATROL OFFICER NUKU.

SEIM CENSUS DIVISION.

NUKU PATROL POST

LUMI SUB DISTRICT

WEST SEPIK.

H. MISSIONS

(a) The Seventh Day Adventist church has set up a church under the direction of a New Ireland follower at AWES village.

They have been succesful in attracting quite a following quickly. During the time of the patrol over two hundred people were baptised in the YIPFUNDA river near AWES.

Villages attracted to the S.D.A mission are AWES HAMBASAMBA and SIBETELA, AND USITANO.

AWES village is adjacent to the Catholic churches mission at SEM. Problems have arisen with the Catholic church. S.D.A followers are charged for treatment at the SEM dispensary. Young members of the sewing circle and other mission activities have been told not to come any more . Whether this will have a backlash against the S.D.A mission or the C.M. is not apparent at this stage.

The visiting european S.D.A advocates did not mention the tithe system which to the people of SEM could be a determining factor.



J . COMMUNICATIONS.

(a) The YIPPUNDA (BONGOS) river is the border of NUKU area and SEIM census Division. \$7,500 has been allocated by the NUKU Council to have a causeway put across this river. \$5,000 has been transferred from DREIKIKIR Council for the section of road BONGOS r. - YAKRUMBOOK.

The provision of a reliable river crossing and the upgrading of the road on the DREIKIKIR side will allow the road transport of cash crops and thus allow the introduction of a rice growers co-operative.

Cargo trucks have been able to deliver goods to the river this dry season. A causeway will mean road transport WEWAK-NUKU.

12  
13  
14  
15  
16  
17  
18  
19  
20  
21  
22  
23  
24  
25  
26  
27  
28  
29  
30  
31  
32  
33  
34  
35  
36  
37  
38  
39  
40  
41  
42  
43  
44  
45  
46  
47  
48  
49  
50  
51  
52  
53  
54  
55  
56  
57  
58  
59  
60  
61  
62  
63  
64  
65  
66  
67  
68  
69  
70  
71  
72  
73  
74  
75  
76  
77  
78  
79  
80  
81  
82  
83  
84  
85  
86  
87  
88  
89  
90  
91  
92  
93  
94  
95  
96  
97  
98  
99  
100

L. STAGE OF POLITICAL DEVELOPMENT.

The SEM people while being the most economically advanced share the same level of political awareness. This is not great when considered by the criteria of conception of political institutions or familiarity with current politics.

Self Government and Independence Are words that are puzzling to the people as they are being increasingly used and still not understood.

Councillors of the Sem people play an active part in council meetings and command respect. They have been successful in maintaining the best road in NUKU.

ABUJONG	22778	12595	21928
ATUNOM	4774	7342	2284
AKNS	4480	978	3410
KAMBANGI	11979	11344	21284
KAMBASAPA	46193	13893	31579
KOGIINI		28	5724
MANRU	10650	5849	21429
MOLO	4240	214	5684
SAZIGA	4238	4415	9277
SAKUTILLA	12216	20863	9152
HUGHENI	15275	7640	25258
UGIYANO	44714	90775	71946
YEDNAPRI	14758	32062	49443
POKANGGO		9830	33711
KAWARA			

324395

Coffee production 1971/1972 two tons.

M. ECONOMY OF THE AREA.

Rice production by villages SEIM Census Division.

D.I.A.S.F figures compiled for 1971/1972.

Village	1969/1970	1970/1971	1971/1972
ABIGU	2333	14915	11748
ANGRA	9300	4322	1164
ABDUWONO	22778	12595	21926
ATERUM	4724	7342	2884
AWES	6452	976	3410
HAMBANGRI	11979	11344	21304
HAMBASAMEA	46193	15893	31373
KEMBIEN		28	5724
MAMBU	10650	5849	21429
POKLO	4210	216	5654
SABIGA	4258	1415	9277
SIBETEELLA	12216	20883	5152
SULUNUKU	12816	7640	25250
USITAMO	44714	90875	71946
YIRIWANDI	14758	32062	49443
NUKUANGLO		9830	33711
HAMTABA			

321395.

Coffee production 1971/1972 two tons.

N. POSSIBILITIES OF EXPANDING THE ECONOMY.

(a) The D.A.S.F personnell at NUKU have expressed the opinion that rice production in this area should remain steady at the present level. Most villagers have now achieved a balance between cash crops and food gardens. River flats of the YIPPUNDA are at the present little used. Mechanical farming if introduced to NUKU will be first used here.

## PATROL REPORT

Report number: 272-73

Objects of patrol: ROAD CONSTRUCTION

District: WEST SEPIK

Station: WEST SEPIK POST

Patrol conducted by: [unclear]

Subdistrict: [unclear]

Area patrolled: [unclear]

Designation: [unclear]

Duration of patrol: 92 DAYS

Personnel accompanying: OFFICER

Last D.D.A. patrol: [unclear]

Number of days: NIL

Last O.L.G. patrol: [unclear]

Total population of area: [unclear]

Map reference: [unclear]

Council area: 4000

House of Assembly Electorate: [unclear]

The District Commissioner,

WEST SEPIK District,

VANIAMO:

In respect of this patrol, I attach

Field Officers Journal Folios 1 To 9, (✓)

Patrol Instructions, (✓)

The Report and my comments, (✓)

Area study, ( )

Updating of area study, ( )

Situation Reports No's 1- , (✓)

Patrol map, ( )

*copy allowed claim*

DATE: 11/12/72

*[Signature]*  
Assistant District Commissioner

The Secretary,

Department of the Administrator,  
Division of District Administration,  
KONEDOBU, Papua New Guinea.

In respect of this patrol, I attach

Area study, ( )

Updating of area study, ( )

Situation Report No's. 1- (✓)

( )

( )

District Headquarters assessment of

Above average

Patrol & Report.....

Average ✓

Below average

Date: 22/1/73

*[Signature]*  
District Commissioner

*[Signature]*



P.O. Box 2396

KOROROE

67-16-17

9th February, 1975

The District Commissioner  
District Office  
West Sepik District  
P.O. Box 42  
VANUATU

BURN PATROL NO. 2 - 1972/73

Reference your 67-3-9 of the 22nd January, 1973.


I acknowledge with thanks receipt of the report arising out of the above patrol, as submitted by Mr. K.W. KITCHENS, Patrol Officer.

A succinct report underlining some excellent work and results by Mr. Kitchens.

C.O. LITTLE  
s/Secretary

PATROL REPORT No. 2

67-3-9  
 PSG:lt



22nd January, 1973.

The Assistant District Commissioner,  
 sub-district Office,  
LUMI.

WUKU PATROL NO. 2 - 1972/73

Your memorandum, 67-3-3 dated 11th December, 1972, and attachment report refers.

Thank you for this report on which I make the following comments:-

- I can only say that Mr. Kitchens has performed a magnificent piece of work, and the economic importance and value of this Wuku to Newak link needs no elaboration.
- His objectives, costings and achievements are graphically shown and highly commendable as is the enthusiastic manner in which he tackled the task.
- Your covering comments adequately cover the situation and I fully appreciate the brevity of report which is inconsequential by comparison with the patrol achievements.

*B. Bunting*  
 B. BUNTING  
 District Commissioner.  
*BB*

Minute to :

The Secretary,  
 Department of the Administrator,  
KONEDOBU.

The above refers.

- ... I am forwarding 2 copies of the relevant aspects of the report. The information contained in the patrol report itself is of interest, should have been a situation report and I am
- ... forwarding it also

*B. Bunting*  
 B. BUNTING  
 District Commissioner  
*BB*



5

PATROL REPORT No. 2

Station..... Officer Compiling.....  
 District..... Subdistrict.....  
 Census Division..... L.G. Council.....

(For recording of routine information not of a situation report nature, actionable at Subdistrict or District level, and of value to succeeding officers. No copy is required at Headquarters.)

(For further pages, use foolscap blanks.)

Govt. Print.—1792/40,000.—5.72.

WORK DONE BY THE PATROL

1. Open up to a reasonable standard road connection from WUKU to Baik Highway.
2. Prepare causeway site on BONGOS river;
3. Gravel and form as much as possible of the road.
4. Gravel and form as much as possible from Baik towards KAFESI.

ESTIMATED VALUE OF WORK DONE

- 1/ \$5000.00 YIGUMBUK to BONGOS river. (WUKU money).
- 2/ \$1150.00 BAIK to KAFESI. (WUKU money).
- 3/ \$1000.00 BONGOS turn-off to BONGOS Mission. (DIAKINIKI money).
- 4/ \$2700.00 YIGUMBUK to BAIK HIGHWAY. (DIAKINIKI money).
- 5/ \$5780.00 WUKU to BAIK ( WUKU money).

\$15630.00

MATERIALS FOR THE PATROL

TABLED IN THE BONGOS RIVER:

LABOUR	\$600.00
GRADER	374.00
BULLDOZER	596.00
LOADER)	\$3095.00
TRUCKS)	474.00
	<u>474.00</u>

This leaves \$266.00 for maintenance next year.

(2)

1/1. 20 miles of gravel/road only road.  
 2/1. Grading approach road.  
HEIN TO KASLEY: miles of gravel/graded road.  
 2/1. 20 miles of gravel road to gravel covered gravelled road.

2/.	GRADER	\$20.00
	DOZER	\$128.00
	LOADER	} \$286.00
	TRUCKS	
		<u>\$454.00</u>

This leaves \$716.00 remaining for next year.  
BONGOR TO YAGUMBOK:

3/.	DOZER	\$1000.00
		<u>\$1000.00</u>

There for funds completed.

4/. YAGUMBOK TO BRINK HIGHWAY:

	DOZER	\$859.00
	GRADER	\$436.00
		<u>\$1295.00</u>

There for \$1405.00 remaining for next year.

NUKU TO BAIN.

5/.		\$1172.00	LABOUR.
		\$1019.00	GRADER.
		\$ 503.00	DOZER.
		\$3058.00	} TRUCKS
		<u>\$752.00</u>	

There for \$28.00 left for next year.  
 Out of a total allocation of \$15630.00  
 The patrol spent \$13215.00. This leaves \$2415.00 upgrading next  
 dry season. It must be noted however that out of the \$2415.00  
 remaining only \$1010.00 is NUKU the remainder is BREIKIR.

Short items were attended to at the time of the patrol.

For an expenditure of \$13245.00 we have the following to show.

- 1/. 23 Miles of Graded (formed only) Road.
- 2/. Causeway approaches constructed.
- 3/. 11 miles of gravelled graded Road.
- 4/. 1 mile of feeder road to gravel source gravelled and formed.
- 5/. All mountains within 36 Miles of Road Bulldozed down.
- 6/. Bush cleared on both sides of Road for a distance of 150 feet each side for a total road length of 20 miles.
- 7/. Cement Culverts put in over 7 mile section.
- 8/. Side drains constructed five miles of road.
- 9/. Stockpile of Gravel for future use.

Therefore I feel we certainly got our money worth. We now have very nearly an all weather access from NUKU to the highway although more work will be needed next year.

The graded sections of road are 35 m.p.h. sections and the gravelled 40 m.p.h. sections for the majority of the distance. No rolling was done at the time but next year road will be rolled during upgrading, I only hope tractors do not use it too much in the wet season without being rolled or such work will be wasted. The Beia and Iagrubok people worked exceptionally well and are a pleasure to work with, if only other Census Divisions followed Seim leadership the area could not fail to be progressive.

The only incident to ~~the~~ the patrol was an accidental fire which destroyed an administrations tent fly.

Full co-operation was given the patrol by Missions, Admin. and P. D. Maprik. The loan of a R&T radio during the patrol was invaluable. Bedford Construction who supplied machinery were always most helpfull.

As can be seen by the diary we worked 7 days per week, the reason for this was we were endeavouring to beat the wet season.

Occasional visits to the stations for routine matter were attended to, but the use of the radio enabled the visit to be only necessary rarely, such as visitors to the stations etc.

No political situation arose i.e. Peli Association during the course of the patrol although the area has many <sup>groups</sup> ~~sections~~. A distinct impression was gained that interest is fading rapidly in the association and actual work themselves is the answer. Not cultism.

Court cases were attended to at the river after being sent from the Stations for hearing.

PATROL REPORT 1.

The road has reestablished a East Sepik West Sepik linking, the only such link available opening up possibility of road cargo rather than expensive Admin. Charters of Aitait. A trip from NUKU to BEWAK can now be achieved in about 6 hours in a Toyota. NUKU is no longer an isolated bush station, and development of the area should now be many times easier and faster. This road link is definitely the most important thing towards NUKU'S development that has happened since its establishment.

# PATROL REPORT

H.A.S.  
Koror

Report number: 3  
 District: WEST SEPIK  
 Patrol conducted by: I.E. LEWIS  
 Area patrolled: MAKRU-KLAPLEI & SEIM  
 Duration of patrol: 15.11.72 to 2.12.72  
 Last D.D.A. patrol: February 1972  
 Last O.L.G. patrol: November 1970  
 Map reference: Milinch of Lumi  
 Formil Aitape

Objects of patrol: LOCAL GOVERNMENT ELECTIONS  
 Station: NUKU  
 Subdistrict: LUMI  
 Designation: PATROL OFFICER  
 Personnel accompanying: A. HELA (Poll Clerk) &  
 ONE R.P.N.G.C.  
 Number of days: 18  
 Total population of area: 7,621  
 Council area: NUKU  
 House of Assembly Electorate: MAPEI - NUKU

The District Commissioner,  
 WEST SEPIK District,  
 ... VANIMO .....

In respect of this patrol, I attach

Field Officers Journal Folios 1 To 5 ,	( X )
Patrol Instructions,	( X )
The Report and my comments,	( X )
Area study,	( )
Updating of area study,	( )
Situation Reports No's 1- ,	( X )
Patrol map,	( )
Camping Allowance Claim - Self	X
Camping Allowance Claim - A. Hela	X
Voting Statistics & Summary	X

DATE: 6/4/1973

*[Signature]*  
 Assistant District Commissioner

The Secretary,  
 Department of the Administrator,  
 Division of District Administration,  
 KONEDOBUBU, Papua New Guinea.

In respect of this patrol, I attach

Area study,	( )
Updating of area study,	( )
Situation Report No's. 1-	( )
.....	( )
.....	( )
District Headquarters assessment of	Above average
Patrol & Report.....	Average
	Below average

Date: 27/12/1973

*[Signature]*  
 District Commissioner

*[Signature]*  
 F. ST. J. YOUNG-WHITFORD  
 a/District Commissioner.



300 67 15 41

The District Commissioner  
West Sepik District  
P.O. Box 42  
VANUATU

9th July, 1973.  
67-16-41  
H.G. Orwin  
a/d, D.C.

NUKU PATROL NO. 3/1973-73

Reference your Minute of 26th April, 1973.

I acknowledge with thanks receipt of Situation Report 1 arising out of the above patrol of MAKHU-KLAPHEI and SEIN Census Divisions, together with the appropriate assessments, as submitted by Mr. I.L. LEWIS, Patrol Officer.

I have no further comments to offer.

The delay in acknowledging this Report is regretted.

*W. P. Ryan*  
W.P. RYAN  
a/Secretary

DEPARTMENT OF THE CHIEF MINISTER & DEVELOPMENT ADMINISTRATION

File: 67-3-9

District Headquarters,  
West Sepik District,  
VANIMO.

26th April, 1973

Assistant District Commissioner,  
Sub-District Office,  
LUMI.NUKU PATROL REPORT No. 3 of 1972/73  
MAKRU-KIAPLEI and SEMI CENSUS DIVISIONS

Your memorandum 67-3-3/67-3-6 dated 9th April, 1973, refers.

Thank you for this report on which the following comments are made:-

1. Incidents such as occurred at wards 15 and 34 are not untoward nor are they to be unexpected in areas of low sophistication. Education and political education may improve the situation in course of time. Continuous, leisurely patrolling through a large portion of the Lumi Sub-District is important to ascertain such village level thoughts and to endeavour to clarify such thinking.
2. Although the patrolling officer may describe the incident at IFKINDU as a monument to man's perversity it is more appropriately *a garage* of the stresses and powers operating within the village to which he might beneficially have given more consideration.

*F. St. J. Young Whitford*  
F. ST. J. YOUNG-WHITFORD *PS*  
a/District Commissioner.

MINUTE TO:The Secretary,  
Dept of the Chief Minister  
& Development Administration,  
KORORUA.

... The above refers. Two copies of appropriate sections of the report are forwarded herewith. I am also forwarding a copy of the patrol report itself for your information.

*F. St. J. Young Whitford*  
F. ST. J. YOUNG-WHITFORD *PS*  
a/District Commissioner.



5

Division of District Administration,  
Sub-District Office,  
LUMI. U.S.O.

14th November, 1972

Mr. I.L. Lewis,  
Patrol Officer,  
TELEFOHIS.

NUMU PATROL NO. 3 OF 1972/73

As already advised verbally you are to proceed to Hala on Tuesday, 14th November, 1972 to take part in the NUMU L.S.C. Elections.

The District Local Government Officer has appointed you as an Assistant Returning Officer and you will lead "Team No. 1," and cover the Wards set out in the attached polling schedule. You have been issued with a copy of the "Local Government Law of S.S.C." which contains relevant information on the conduct of elections.

Mr. A. Hala will accompany you and carry out the duties of Poll Clerk. Your team will cover the Seim and Wakra - Klapai Census Divisions.

Please ensure that your statistical returns are completed immediately after the last poll as the D.L.S.C. (Returning Officer) will be coming to NUMU at the conclusion of the election to collect and collate the necessary returns.

Please submit a brief Patrol Report in Working Report format. In it comment on the Elections under the following headings :-

- (i) Type and duration Pre-Election Campaign
- (ii) Pattern of Election
- (iii) Freshing Interest in Election
- (iv) Incidents
- (v) Absentees
- (vi) Analysis of Statistics
- (vii) Summary
- (viii) Appendix - Brief details of New Councillors including Name, Age, Education standard, Family size, Employment/Business background and other interests.

The Report need only be quite brief and Situation Reports are only required if some matter should obviously be brought to my notice e.g. Cargo Cult activity.

Ensure that the Report is submitted promptly after the Patrol is completed.

*A. S. Wright*  
(A. S. WRIGHT)

Assistant District Commissioner

cc D.L.S.C.  
D.L.S.  
VARIRO.

## PATROL REPORT No.

Station..... NUKU ..... Officer Compiling..... I. Lewis  
WEST SEPIK ..... LUMU  
 District..... Subdistrict.....  
MAKRU-KALPLEI & SEIM ..... NUKU  
 Census Division..... L.G. Council.....

(For recording of routine information not of a situation report nature, actionable at Subdistrict or District level, and of value to succeeding officers. No copy is required at Headquarters.)

(For further pages, use foolscap blanks.)

Govt. Print.—1792/40,000.—5.72.

INTRODUCTION

The purpose of the patrol was the conduction of the Nuku Local Government Council General Elections. I myself conducted Team No. 1 covering the census divisions Makru-Kalplei and Seim. Within these census divisions there are thirteen Wards. Both census divisions lie to the South and Southeast of Nuku Patrol Post. The Wards being numbers 11, 12, 13, 14, 15, 16, 17, 18, 19, 20, 21, 22, and 34. The total population within the area is 7,621. Of the thirteen Wards seven elections were held. In the remaining six Wards candidates were elected unopposed. In the Wards that elections were held only two went past the first count. These being in Ward No. 19 which went to the second count and Ward No. 11 which went to the fourth count. Of a total of 1,422 votes taken, no informal votes were recorded. Two incidents occurred during the course of the election, these occurred in Wards Noe, 34 and 15 and will be explained under a different heading. Generally, interest in elections was relatively high.

TYPE AND DURATION OF PRE-ELECTION CAMPAIGN

Discussions on the general elections for the Nuku Local Government Council were held by the Council at their last meeting held prior to the elections. The local populace was given sufficient notice of the forthcoming elections. Copies of the polling schedule were distributed to all Councillors in each Ward. These were also distributed amongst Mission and Administration personnel. Prior to the polling team's arrival at polling places notification was given at least one day in advance. On arrival at polling places a short introductory talk was given to the villagers. It is considered that the villagers were relatively in the know about the elections.

MANNER OF ELECTION

The elections were conducted in the manner as set down under "Local Government (Electoral Provision) Regulations 1970 as amended to date". Nominations were taken from prospective candidates one hour prior to the commencement of polling. The candidates names were then written on a piece of paper and deposited in the Ballot box. The names were then withdrawn one at a time by an independent person to select order of candidates on the ballot papers. Ballot papers were then written up. Voters names were then called out of the roll of electors and their respective votes taken. After the completion of polling and all electors present having cast their vote the count was commenced and the successful candidate advised.

FEMALE INTEREST IN ELECTIONS

Female interest in the elections at places where polling was held was considered moderate. The percentage of female participation in the elections where polling was held was 55.5%. The greatest interest by females was at Hembangi Village in Ward No. 23 where approximately 90% of females voted. No females stood as candidates.

INCIDENTS

The first incident occurred at Ward No. 34. The patrol arrived at Ansooi Village which was the designated polling place for that Ward. There was sent out to the villages of Ansooi Nos. 1 and 2 that nominations for candidates would close at 8:00 A.M. the following morning. That night one nomination was taken from Ansooi Village. By 8:00 A.M. no further nominations had been taken, and as the Councilors had to be elected on extension of time was given until 10:00 A.M. Messages were sent three times by native drums to the two Ansooi Villages for them to attend the polling and put forward any further nominations. The villages refused to come due to the fact that Ansooi was designated polling place for the Ward instead of the usual place for holding such gatherings which is at the "House Klap" at Ansooi No. 1 Village. I then personally walked across to these villages and discussed the matter informing the people that if they wished to nominate a candidate they would have to present themselves at the polling place at Ansooi prior to 10:00 A.M. I then returned to Ansooi. On arrival it was discovered that one further person had nominated from Ansooi Village. Within minutes the previous Councillor from Ansooi No. 1 also was nominated. At approximately 9:30 A.M. the previous Councillor from Ansooi No. 2 Village with followers arrived; I inquired as to whether he would wish to re-nominate and he replied in the negative. At 10:00 A.M. no further nominations had been received and therefore were closed. After the commencement of polling a further group of villagers from Ansooi No. 2 presented themselves and wished to nominate another candidate. They were informed that I had given them sufficient time and notification and that as polling had commenced I could not accept their nomination. Both Ansooi No. 1 and 2 villages are only a half hour's walk away from the polling place. The villagers became rather irate, but I kept to my decision. Polling then continued until its completion. A candidate from Ansooi and Ansooi No. 1 villages were elected. The patrol then moved on to Virumandi Village to conduct a further election. The following morning a group of villagers from Ansooi No. 2 Village accompanied by the previous Councillor from that village approached me with a complaint. I further reiterated my previous decision and let matters lie at that. The villagers then departed.



APPENDIX

NEW COUNCILLORS

<u>NO.</u>	<u>COUNSELLOR</u>	<u>VILLAGE</u>	<u>COMMENTS</u>
(11)	Uoobiu KUAN WESI WAFLO HANG	Uoobiu Inbiyip	Re-elected. New councillor. Ex-education member. Standard 1 education. Small rice grower. Married, two children. Age 35.
(12)	Seloput YUI-JH KER	Seloput	Re-elected. Subsistence farmer.
(13)	Huku AFLATAU-C TURIN	Huku	Re-elected.
(14)	Yimauu ULI PELERONG AFRDAPIG UNDOIMAKA	Yimauu Wanbouku	Re-elected. Re-elected.
(15)	Ipiindu KARADU WULO	Ipiindu	New Councillor. Grade 2 education. Subsistence farmer. Age 31. Married, one child.
(16)	Sabitale AULO BANDAIO	Habasama	New Councillor. Unopposed. Subsistence Farmer. Age 33. Married with six children.
(17)	Ango MOKPOI BUBURDOR	Ango	New Councillor. Coffee grower. Married with two wives, four children. Age 36.
(18)	Yiriuandi DABISI KAMITLA PETER NIAMA	Apoama Yiriuandi	Re-elected. Re-elected.
(19)	Uaitama TARABORO AKAIQ	Washim	Re-elected.
(20)	Hambangri ANDASI LONGAN	Hambangri	Re-elected.
(21)	Kiapiei AKONO SABIENLA TAUMALI KONGOU	Kiapiei No. 3 Kiapiei No. 1	Re-elected. Re-elected.
(22)	Witui FRANG AFLAYENGA	Witui	New Councillor. Elected unopposed. Rice grower. Standard 6 education. Age 30. Married, three children.
(24)	Anasai TOPULAG PERODG TANAGRA NANGATINSA	Aksasai No. 1 Anasai	Re-elected. New Councillor. Committee member. Subsistence Farmer. Age 31. Married, two children.

WEST DISTRICTS  
100423-030

### PATROL REPORT

Report number: **4**  
 District: **WEST SEPIK**  
 Patrol conducted by: **R. IVARA**  
 Area patrolled: **MADAI-MABELO & WAIWAN**  
 Duration of patrol: **16.11.72 to 6.12.72**  
 Last D.D.A. patrol: **April, 1972**  
 Last O.L.G. patrol: **November, 1970**  
 Map reference: **Milinch of Lumi  
Aitape Formil**

Objects of patrol: **LOCAL GOVERNMENT ELECTIONS**  
 Station: **MUKU**  
 Subdistrict: **LUMI**  
 Designation: **TRAINEE PATROL OFFICER**  
 Personnel accompanying:  
 Number of days: **22**  
 Total population of area: **2745**  
 Council area: **MUKU**  
 House of Assembly Electorate: **WAPSI - MUKU**

The District Commissioner,  
**WEST SEPIK** District,  
**VAHIMO**

- In respect of this patrol, I attach
- Field Officers Journal Folios **1** To **5** , (  )
  - Patrol Instructions, (  )
  - The Report and my comments, (  )
  - Area study, ( )
  - Updating of area study, ( )
  - Situation Reports No's 1- , ( )
  - Patrol map, ( )
  - Voting Station & Summary** (  )

DATE: **6, 4 19 73.**

*[Signature]*  
 Assistant District Commissioner

The Secretary,  
 Department of the Administrator,  
 Division of District Administration,  
**KONEDOBU**, Papua New Guinea.

- In respect of this patrol, I attach
- Area study, ( )
  - Updating of area study, ( )
  - Situation Report No's. 1- ( )
  - ( )
  - ( )
  - District Headquarters assessment of  
 Patrol & Report ..... Above average

Date: **27, 4/19 73.**

*[Signature]*  
 District Commissioner



NA 67.16.43 (1)

The District Commissioner  
West Sepik District  
P.O.Box 42  
VANIMO

29th June, 1973  
67-16-43  
R.G.Orwin  
a/DCC

NUKU PATROL IO. 4/1972-73.

Reference your Minute of 27th April, 1973.

I acknowledge with thanks receipt of Patrol Report Jacket arising out of the above patrol of MAIMAI - HAMBLO and WANWAN Census Divisions, as submitted by MR.R.Ivara, Trainee Patrol Officer.

*W.P. Ryan*  
W.P.RYAN  
a/Secretary



DDA 67.16.43 (1)

PAPUA NEW GUINEA

DEPARTMENT OF THE CHIEF MINISTER AND DEVELOPMENT ADMINISTRATION

File: 67-3-9

District Headquarters,  
West Sepik District,  
WANING.



26th April, 1973

Assistant District Commissioner,  
Sub-District Office,  
LUMI.

NEHU PATROL REPORT No. 4 of 1972/73  
MAI MAI - NAMBLO & WAN WAN CENSUS DIVISIONS

Your memorandum 67-3-4/67-3-5 dated 9th April, 1973, refers.

Thank you for this report on which the following comments are made:-

1. It is pleasing to note the feminine interest in the elections.
2. The concept of newly elected Local Government Councillors influencing self-government to such a degree as to dissuade constituents from electing new Councillors is novel. The underlying worries concerning self-government requires leisurely, repetitive discussion during patrols.
3. Please take up the matters raised in the patrol report summary at page 3, namely,
  - (a) Age limits associated with eligibility to vote; and
  - (b) a check of the Council electoral roll.

*F. St. J. Young Whitford*  
F. ST. J. YOUNG-WHITFORD *RS*  
a/District Commissioner.

MINUTE TO:

The Secretary,  
Dept of the Chief Minister  
& Development Administration,  
KONEDOBU.

... Two report jackets are forwarded for your records.

*F. St. J. Young Whitford*  
F. ST. J. YOUNG-WHITFORD *RS*  
a/District Commissioner.

# PATROL REPORT

4870 000-0000  
10-20-70

Report number: 5  
 District: WEST SEPIK  
 Patrol conducted by: G.J. FISHER  
 Area patrolled: EAST & WEST PALEI  
 Duration of patrol: 15.11.72 to 6.12.72  
 Last D.D.A. patrol: May 1972  
 Last O.L.G. patrol: November 1970  
 Map reference: Milinch of Iumi  
 Aitape Formil

Objects of patrol: LOCAL GOVERNMENT ELECTIONS  
 Station: HUKU  
 Subdistrict: LUMI  
 Designation: ASSISTANT PATROL OFFICER  
 Personnel accompanying: A. YUPI (Poll Clerk) &  
 ONE R.P.M.G.C.  
 Number of days: 22  
 Total population of area: 5,145  
 Council area: HUKU  
 House of Assembly Electorate: WAPEI - HUKU

The District Commissioner,  
 WEST SEPIK District,  
 VANUATU.....

- In respect of this patrol, I attach
- Field Officers Journal Folios 1 To 5 (x)
  - Patrol Instructions, (x)
  - The Report and my comments, (x)
  - Area study, ( )
  - Updating of area study, ( )
  - Situation Reports No's 1- (x)
  - Patrol map, ( )
  - Camping Allowance Claim - Self (x)
  - Camping Allowance Claim - A. Yupi (x)
  - Voting Statistics & Summary (x)

DATE: 6/12/72

Assistant District Commissioner

The Secretary,  
 Department of the Administrator,  
 Division of District Administration,  
 KONEDOBUBU, Papua New Guinea.

- In respect of this patrol, I attach
- Area study, ( )
  - Updating of area study, ( )
  - Situation Report No's. 1- (✓)
  - ..... ( )
  - ..... ( )
  - District Headquarters assessment of  
 Patrol & Report..... Above average ✓  
 Average ✓  
 Below average

Date: 27/1/73

District Commissioner

File: 67-16-37

District Headquarters,  
West Sepik District,  
VANUATU

26th April, 1973

9th July, 1973.

67-16-37

R.C. Orwin  
a/d.D.C.

The District Commissioner  
West Sepik District  
P.O. Box 42  
VANUATU

HEHU PATROL NO. 5/1972-73

Reference your Minute of 26th April, 1973.

I acknowledge with thanks receipt of Situation Report 1 arising out of the above patrol of EAST AND WEST PALEI Census Divisions, together with the appropriate assessments, as submitted by Mr. C.J. FISHER, Assistant Patrol Officer.

I regret the delay in acknowledging this Report.

W.P. RYAN  
a/Secretary

DEPARTMENT OF THE CHIEF MINISTER & DEVELOPMENT ADMINISTRATION.

File: 67-3-9

District Headquarters,  
West Sepik District,  
VANIMO.

26th April, 1973

Assistant District Commissioner,  
Sub-District Office,  
LURI.NUKU PATROL REPORT No. 5 of 1972/73  
EAST AND WEST PALEI CENSUS DIVISIONThank you for your memorandum 67-3-1/67-3-2 dated 9th April, 1973,  
with attachments, on which I make the following comments:-

1. Again it is pleasing to note the feminine interest in the elections.
2. The underlying causes for the absenteeism rate in these elections needs further consideration.
3. Comments concerning the influence of Peli Association and self-government on these local government elections are interesting. The apathy towards the elections, and by inference towards the Council, by the Palei community is of concern in view of the relative economic and social activity there compared to some of their less fortunate neighbours.

*F. S. J. Young Whitford*  
F. S. J. YOUNG-WHITFORD *PSB*  
a/District Commissioner.

MINUTE TO:The Secretary,  
Dept of the Chief Minister  
& Development Administration  
KONEDOBU.

Two copies of relevant parts of the report are forwarded herewith.

*F. S. J. Young Whitford*  
F. S. J. YOUNG-WHITFORD *PSB*  
a/District Commissioner.

HQRS Konedobu

## PATROL REPORT

Report number: **6-72/73**

District: **West Sepik**

Patrol conducted by: **Martin Kaalund**

Area patrolled: **WAN WAN C.D**

Duration of patrol: **23 days 25/1/-1/3**

Last D.D.A. patrol: **October 1971**

Last O.L.G. patrol: **November 1972**

Map reference: **MAI MAI 4mile**

Objects of patrol: **Census, Pol. Ed., Welfare.**

Station: **NUKU**

Subdistrict: **LUMI**

Designation: **Assistant Patrol officer.**

Personnel accompanying: **1 R.P.N.G.P**

Number of days: **23 22**

Total population of area: **2,306**

Council area: **Nuku Council**

House of Assembly Electorate: **Wapei Nuku**

The District Commissioner,

*WEST SEPIK District,  
VANIMO*

In respect of this patrol, I attach

Field Officers Journal Folios *13 To 20,* (✓)

Patrol Instructions, (✓)

The Report and my comments, (✓)

Area study, (✓)

Updating of area study, (✓)

Situation Reports No's 1-2, (✓)

Patrol map, (✓)

DATE: *4/5/1973.*

*[Signature]*  
Assistant District Commissioner

The Secretary,  
Department of the Administrator,  
Division of District Administration,  
KONEDOBU, Papua New Guinea.

*[Signature]*

In respect of this patrol, I attach

Area study, ( )

Updating of area study, (✓)

Situation Report No's 1-2 (✓)

( )

( )

District Headquarters assessment of

Patrol & Report.....

Above average

Average

Below average

*[Signature]*  
District Commissioner

Date: *25/5/1973.*





The District Commissioner  
West Sepik District  
P.O.Box 42  
VANIMO

11th July, 1973  
67-16-46  
R.G.Orwin  
a/DDC

BUKU PATROL NO. 6/1972-1973.

Reference your Minute of 25th May, 1973.

I acknowledge with thanks receipt of Situation Reports 1 and 2 arising out of the above patrol of WAN WAN Census Division, together with the appropriate assessments and also the Area Study amendments, as submitted by Mr. M.Kaalund, Assistant Patrol Officer.

Matters raised in your covering comments on respective Situation Reports are being taken up under separate correspondence. Other comments in respect of distribution of Situation Reports have also been noted.

*W.P. Ryan*  
W.P. RYAN  
a/Secretary

DBA 67. 16. 46. (1)

West Sepik District,  
VARING.

Assistant District Commissioner,  
Sub-District Office,  
LUMI, W.S.D.

24th May, 1973  
67-3-9  
P.S. Gall,  
a/D.D.C.

67-5-4  
1st May, 1973

NUKU PATROL REPORT No. 6 of 1972/73  
WAN WAN CENSUS DIVISION

Thank you for your memorandum 67-5-4 of 1st May, 1973, and attachments, on which I make the following comments.

1. Item 4 in the patrol report.  
It is an accepted procedure that each census unit is visited by a patrol and at least one night spent there. Groups should not be expected to walk long distances to visit a patrol nor will they justifiably maintain rest houses in that circumstance.
2. Three copies of situation reports should be forwarded to this office, two for Departmental Headquarters, Konedobu.
3. The area study revision requires that amended sections be completely rewritten so that they can replace that section in master studies at this and Departmental Headquarters.
- ... 4. Copies of comments on situation reports are enclosed.

*B. Bunting*  
B. BUNTING  
District Commissioner.

c.c.  
The Secretary,  
Department of the Chief Minister  
& Development Administration,  
KOROROE.

- ... The above refers. Copies of relevant parts of the report are attached.

*B. Bunting*  
B. BUNTING  
District Commissioner.

# PATROL REPORT

*Konedobu*

Report number:	8/72-73	Objects of patrol:	Census Area Study Update
District:	West Sepik.	Station:	NUKU Patrol Post.
Patrol conducted by:	C.P. Hardy.	Subdistrict:	LUMI.
Area patrolled:	West Palei.	Designation:	Patrol Officer.
Duration of patrol:	7/5/73-29/5/73	Personnel accompanying:	Mr. D. Tari F.O.
Last D.D.A. patrol:	?	Number of days:	23 Oct 1st/C DUAK.
Last O.L.G. patrol:	?	Total population of area:	3,205.
Map reference:	West Sepik Milinch	Council area:	NUKU.

\* (West Palei Patrol Reports held at House of Assembly Electorate: Wa pei / NUKU. YANGKOK)

The District Commissioner,  
West Sepik District,

*Vann o*

In respect of this patrol, I attach

Field Officers Journal Entries	To	( )
Patrol Instructions,		( ✓ )
The Report and my comments,		( ✓ )
Area study,		( )
Updating of area study,		( ✓ )
Situation Reports No's 1-5,		( ✓ )
Patrol map,		( )

DATE: / 19

Assistant District Commissioner

The Secretary,  
Department of the Administrator,  
Division of District Administration,  
KONEDOBU, Papua New Guinea.

In respect of this patrol, I attach

Area study,	( )
Updating of area study,	( ✓ )
Situation Report No's. 1-5	( ✓ )
_____	( )
_____	( )
District Headquarters assessment of	Above average ✓
Patrol & Report	Average
	Below average

Date: 17/1/1973

*Boburung 226*  
District Commissioner

*Mr. Bloofield  
CC*

POPULATION

Date of Census	Village	TOTALS (Excluding Absentees)				ABSENTEES (Resident outside Electorate)				Grand Total
		CHILD (Under 15 yrs)		ADULT		CHILD (Under 15 yrs)		ADULT		
		M.	F.	M.	F.	M.	F.	M.	F.	
8-5-73	BINARA	37	30	46	50	-	-	10	-	173
19-5-73	Boini	39	45	57	53	-	-	10	-	204
9-5-73	MAI	41	45	62	66	1	-	15	-	230
15-5-73	MUKU	39	31	58	53	-	-	6	-	187
21-5-73	MUNUMBUAL	28	24	41	36	-	-	8	-	137
19-5-73	ORI	32	29	42	36	-	-	2	-	141
23-5-73	SABIG	51	52	74	69	-	-	17	-	263
8-5-73	SIMBAP	15	25	44	35	-	-	2	-	121
22-5-73	SURIMORTA	24	21	42	27	-	-	4	1	119
8-5-73	WALEM-YERISI	68	58	101	76	-	-	18	-	321
22-5-73	WALGON	22	17	28	25	-	-	12	4	104
8-5-73	WANALI	11	15	38	32	-	-	1	5	100
28-5-73	WARA	15	16	23	19	-	4	1	5	92
14-5-73	WEIKI	24	24	27	30	3	1	13	2	124
12-5-73	WEINE	23	25	38	32	-	-	4	-	122
16-5-73	WOWIL	30	36	47	40	-	-	5	2	160
17-5-73	WURO	33	30	50	43	-	-	7	-	163
18-5-73	YAMBIL	33	47	75	65	-	-	1	-	227
28-5-73	YIRIKIN	39	5	13	17	-	-	2	-	56
9-5-73	YUOLPA	5	27	53	46	-	-	12	-	161
11-5-73										
	<b>TOTALS:</b>	599	610	963	852	4	2	165	10	3205

The District Commissioner  
West Sepik District  
P.O. Box 42  
VANIMO

25th September, 1973.

67-16-59

M.J. Mausa  
District Officer  
(Projects)

67-3-9

31st August, 1973.



NUKU PATROL NO. 8 OF 1972/73

I acknowledge with thanks receipt of Situation Reports 1 to 5 arising out of the above patrol of WEST PALBI Census Division, together with the appropriate assessments and also the Area Study amendments, as submitted by Mr. G.P. HARDY.

Situation Reports have been distributed to appropriate Headquarters' Branches for information and any action required.

  
W.P. RYAN  
a/Secretary

Date: 25/9/1973.

  
District Commissioner  


WEST PALM BEACH AREA

The West Palm Beach area will receive the 1970 census data. Over 24,000-25 has been collected by our representatives from the area. During this period there was an increase in the visit affecting business and home construction. The people appeared disillusioned with the approach and the patrol unprepared to handle this dissatisfaction as well as handling of census takers and visit activities of large populations in the area.

AREA STUDY UPDATE.

WEST PALM BEACH 8/72-73.

WEST PALM BEACH DIVISION.

Date: 25/9/1973.

*W. B. King*  
District Commissioner  
*W. B. King*



"ALTERNATIVE"

MT TURU CARGO CULT

The Mt Turu cargo cult reached its' peak last year. Over \$1,000.00 has been collected by cult representatives from the area. During this patrol there were no signs of the cult affecting gardens or house construction. The people appeared disillusioned with the movement and the patrol endeavoured to foster this disillusionment as much as possible. I cannot foresee any cult activity of large proportions in the near future.

---

Date: 25/9/1973.

*D. Bunting*  
District Commissioner

"B" POPULATION DISTRIBUTION AND TRENDS.

Please find the attached copy of the latest Village Population Register. The outward flow of labour and absenteeism represents only 17% of the adult male workforce. Consequently, I do not consider this percentage to be detrimental to the area's stability.

---

Date: 25/9/1973.

*B. B. B. B.*  
District Commissioner

POPULATION

WEST PALM BEACH RIVER

Govt. Print.—1946/20,000—572.

Date of Census	Village	TOTALS (Excluding Absentees)				ABSENTEES (Resident outside Electorate)				Grand Total
		CHILD (Under 15 yrs)		ADULT		CHILD (Under 15 yrs)		ADULT		
		M.	F.	M.	F.	M.	F.	M.	F.	
8-1-73	HINARA	37	30	46	59	-	-	10	-	173
19-8-73	BOYKI	39	45	77	85	-	-	10	-	206
9-8-73	HAI	41	45	69	65	1	-	15	-	230
19-5-73	MOYU	39	34	68	65	1	-	6	-	187
24-5-73	SUNWUNGCAL	28	28	41	36	-	-	8	-	177
1-5-73	OWI	57	57	82	96	-	-	3	-	184
1-5-73	SABIS	54	55	76	89	-	-	17	-	263
21-5-73	SINBAP	15	25	44	55	-	-	2	-	174
8-5-73	SUNWUNGA	34	34	42	39	-	-	1	-	171
27-5-73	SALON-VIRINI	68	58	104	76	-	-	18	-	324
8-5-73	SALON	22	172	25	25	-	-	12	-	176
28-5-73	SALANI	11	15	36	32	-	-	4	-	100
18-5-73	SALA	15	15	23	19	-	-	5	-	92
12-5-73	SIRI	24	24	27	35	3	1	15	2	124
16-5-73	SIRIS	23	25	58	37	-	-	4	-	127
17-5-73	SOYL	20	30	47	40	-	-	3	-	160
18-5-73	SOYL	13	30	52	45	-	-	7	-	163
1-6-73	TARIE	30	47	76	64	-	-	1	-	207
4-6-73	VIRININ	5	15	17	18	-	-	2	-	86
11-5-73	Youipa	25	27	54	46	-	-	-	-	164
<b>TOTAL:</b>		<b>999</b>	<b>640</b>	<b>963</b>	<b>852</b>	<b>4</b>	<b>2</b>	<b>185</b>	<b>40</b>	<b>3205</b>

Date: 25/9/1973.

*MB...*  
District Commissioner

*1/205*

SOCIAL GROUPINGS.

RELATIONSHIPS BETWEEN COMPONENT SOCIAL GROUPS.

Although the area was traditionally cohesive, and more recently the only faith practiced has been Roman Catholicism, minor elements of parochialism are becoming increasingly apparent. For example, Councillors often defended their own group when arbitrations were presented to the patrol. During the recent cargo cult some villagers refused to follow suit and pay tax to the cult. Some villages were also reluctant to assist Mission development in the area. Many villagers spoke openly against other groups and it appears that the area is becoming more fragmentary than it may have been previously.

---

Date: 25/1/1973.

*D. B. ...*  
District Commissioner  
*W. 224*

RELATIONSHIPS BETWEEN THE COMPONENT SOCIAL GROUPS AND  
MAJOR GROUPS OUTSIDE, BUT ADJACENT TO THE AREA BEING  
SURVEYED.

From observations made during this patrol,  
it would appear that relations with major groups  
outside the area are far better than relationships  
between the internal groups. For example, YUOLPA and  
YAPINPA wish to secede to the EAST PALLET CENSUS  
Division.

---

Dated: 25 / 9 / 1973.

*T. B. ...*  
District Commissioner  
*V. 205*



"D" - LEADERSHIP.

NAME	AGE VILLAGE	RANK	EDUCATION	EMPLOYMENT	INFLUENCE	ATTITUDE TO ADMIN
Kaukau Sirini	40 MAI	Coun.	Some Pidgin literacy self taught	Kokopo - 1yr. Paini - 2yr. Mushu - 2yr. Wuku - 1968 Bossman.	Ward 5	Good.
Walyu Tambaran	35 MAI	Comm	---	Namatanai 3yrs. Manus 2yrs Tractor driver.	MAI	Good.
Yili Tali	37 MAI	Comm	---	Kavieng 2yrs. Rabaul 2yrs. Namatanai 1 1/2 yrs.	MAI	Good.
Walnoy Muwe	33 YIRIKIN	Coun.	---	Lae 2yrs. Namatanai 2yrs. Manus 2yrs.	Ward 5	Good.
Landep Walgon	25 YIRIKIN	Comm	---	Rabaul 2yrs Salasen 1yrs Rabaul 5yrs Domestic Serv.	Yirikin	Good.
Kwofen Taro	25 YIRIKIN	Comm	---	Lae 1yrs. Manus 2yrs. Namatanai 2yrs.	YIRIKIN	Good.
Wanon Anai	39 YUOLPA	Coun	---	Kokopo 1 1/2 yrs. Kavieng 2yrs. Wuku 2yrs Bossman.	Ward 4	Good.

1513 10.1.69  
District Commissioner

Date: 25/9/1973.



NAME	AGE	VILLAGE	RANK	EDUCATION	EMPLOYMENT	INFLUENCE	ATTITUDE TO ADMIN
Borina Yalime	37	MUNUMBAL	Comm	----	Buka 1 yr Moresby 2 yrs Kokopo 1 yr Namatani 2 yrs Rabaul 4 yrs Madang 2 yrs	Ward 2	Very Good.
Samanai Timbian	30	BOINI	Comm	----	Manus 2 yrs Buka 5 yrs	Ward 2	Fair
Marou Wosi	40	WALEM YERISI	Coun	----	Kokopo 1 yr Talasea 2 yrs	Ward 1	Good
Wimun Waitabu	30	WALEM YERISI	Comm	----	Kokopo 2 yrs Buka 2 yrs	Ward 1	Very Good
Wio Wiau	28	WALEM Yerisi	Comm	----	Talasea 2 yrs Rabaul 2 yrs	Ward 1	Good
Wilban Wai'ab	30	SIMBAP	Comm	----	Kokopo 3 yrs Kavieng 2 yrs	Ward 1	Very Good
Kauwa Sibili	33	SABIG	Coun	----	Buka 3 yrs Kavieng 2 yrs Buka 2 yrs	Ward 1	Good
Yauli Sa'su	35	SABIG	Comm	----	Namatani 4 yrs Buka 1 yr Kokopo 2 yrs	Ward 1	Fair
Wi'in Wamil	33	Yambil	Comm	----	Kavieng 2 yrs Namatani 1 yr	Ward 5	Good
Sobo Luan	30	WANALI	Comm	----	Manus 2 yrs Namatani 1 yr	Ward 5	Good

18  
District Commissioner  
1973

Date: 21/9/1973.

NAME	AGE	VILLAGE	HAIR	EDUCATION	RELIGION	IMPROVEMENT	ACCOMPLISHMENTS
Lawaun S. Situan	26	TUDIPA	Comm	---	Ratuvi 2yrs.	Ward 4.	Good
Pangwas Asket	28	TRIVI	Comm	---	Kavlang 2 yrs Kevale 2 yrs Kevale 2 yrs office training.	Ward 4.	Good
Tomu Wand	24	WIND	Comm	---	Kavlang 2 yrs Kokopo 2 yrs	Ward 4.	Good
Faiton Iwagan	29	WIND	Comm	---	Kavlang 4 yrs Wadong 2 yrs	Ward 4	Good
Fal'amaun Tolian	28	WARA	Comm	Prp 4	Duka Kavlang 2 yrs	Ward 4	Good
Lasp Matorp	42	WINDS	Comm	---	Kokopo 2 yrs	Ward 3	Y. Good
Makumael Iapusan	35	WIND	Comm	---	Tuku Kosman KOKOPO 2 yrs	Ward 3	Good
Osese Walo	36	WADO	Comm	---	Namthanal 2yrs	Ward 3	Good
Isabre Fole	26	WINDS	Comm	Strad 1	Kokopo 2 yrs Kevlang 2 yrs	Ward 3	Good
Ilo Tindwan	50	WAIL	Comm	---	Kanus 2 yrs Kokopo 2 yrs Duka 2 yrs	Ward 3	Good
Mla Yanaro	35	ORI	Comm	---	Sambali 2 yrs Kavlang 2 yrs	Ward 2	Good

Date: 25 / 9 / 1973.

*M. B. Banting*  
District Commissioner  
124

"T" - LITERACY

<u>VILLAGE</u>	<u>VERNACULAR</u>	<u>PIGGIN</u>	<u>ENGLISH</u>
BINARA	13	13	-
BOINI	2	2	-
MAI	20	20	-
MURU	5	5	8
MUNUMBUAL	4	4	-
ORI	2	2	-
SABIG	24	24	-
SINBAP	14	14	-
GURIMORTA	9	9	-
WALEM YETISI	15	15	-
TALGON	7	7	-
WANA I	20	20	1
WARA	13	13	-
WEIJI	9	9	-
WINBE	5	5	-
WUJIL	5	5	-
WURO	8	8	-
YAMBIL	20	20	5
YIRIWIN	4	4	1
Iuolpa	2	2	-
<b>TOTALS:</b>	<b>201</b>	<b>211</b>	<b>13</b>

Date: 25/1/1973.

District Commissioner

*[Signature]*

HIGHER EDUCATION

<u>NAME</u>	<u>VILLAGE</u>	<u>CURRENT EMPLOY OR HIGH SCHOOL</u>	<u>LOCATION</u>	<u>INTENDED VOCATION</u>
Yivi Misan	SURIMONTA	Teachers College	WEWAK	Teacher
Selep Misan	SURIMONTA	Admin College	MORSEBY	Patrol Officer
Yausbuk Waleke	" "	Vocational School	WARAPALPAL	Cash cropper
Wo'u Waleke	" "	Teachers College	WEWAK	Teacher
Walkupai Samal	" "	Technical College	LAE	?
Wekau Lohua	" "	Vocational School	WARAPALPAL	Cash cropper
Waranbianco	" "	" "	" "	" "
Wania Wunab	" "	" "	" "	" "
Sirungum Soagu	Binara	" "	" "	" "
Wakan Galambau	MAI	" "	" "	" "
Walwaltet Nami	" "	" "	" "	" "
Kakawa Wec	" "	" "	" "	" "
Yikara Wesan	" "	" "	" "	" "
Yangalkin Wesan	" "	" "	" "	" "
Wallo Weix	" "	" "	" "	" "
Wathlio Seigi	" "	" "	" "	" "
Sindelangei Seigi	" "	" "	" "	" "
Yunai Wanga	" "	" "	" "	" "
Sen Wambere	" "	" "	" "	" "
Ropai Wapin	WALGON	" "	" "	" "
Sindak Yagaru	YIRIKIN	" "	" "	" "
Simayang Solgon	" "	" "	" "	" "
Wacoco Sarawi	" "	" "	" "	" "
Wiran Welu	MUKU	" "	" "	" "
Walkupai Wasapu	" "	" "	" "	" "
Waimung Pelei	" "	" "	" "	" "
Ropai Wapin	WALGON	" "	" "	" "
Raikau Wihilanga	WINBE	" "	" "	" "
Malowil Wailu	" "	" "	" "	" "
Waino Sikuano	WONIL	" "	" "	" "
Worepan Siriau	" "	" "	" "	" "
Palei Tinawan	" "	" "	" "	" "
Malowil Wailu	WINBE	" "	" "	" "
Wange Wauwo	" "	" "	" "	" "

Date: 25 / 9 / 1973.

*M. B. ...*  
District Commissioner

RADIOS.

<u>VILLAGE</u>	<u>NO OF RADIOS</u>
BIWARA	-
BOINI	1
MAI	1
MUYU	1
Mumbul	1
ORI	1
SABIG	1
SIMBAP	1
SURINORTA	1
WALGON	-
WALEM-YERISI	-
WANALI	3
WARA	-
WEIKI	4
WINBE	3
WOWIL	3
WURO	3
YAMBIL	3
YAPUNDA	2
YIRIKIN	-
YUOLPA	1

TOTAL: 30

Date: 25 / 9 / 1973.

Dist. Commissioner  
1973



"H" - MISSIONS.

The attitude displayed towards the Mission remains favourable. As the only Mission in the area is the Roman Catholic Church, no inter-no inter Mission conflicts have occurred. However, support for Mission projects seems to vary.

<u>SERVICE</u>	<u>MISSION</u>	<u>LOCATION</u>	<u>NO EMPLOYED</u>
Trade Store	Catholic	WASSISSI	One storeman.
Primary School	Catholic	WASSISSI	Two teachers.
Infant Welfare	Catholic	WASSISSI	2 Sisters.
Sisters			
Seccer Field	Catholic	WASSISSI	1 Labourer.
Accomadation for Departmental Personnel	Catholic	WASSISSI	

Date: 25/9/1973.

*[Signature]*  
District Commissioner



"F" - SKILLS/OCCUPATIONAL BREAKUP.

	Labourers	Storemen	Teachers	Foremen	Army	A.P.O. (Health)	Catechists	C.I.B.	Carpenters	Clerks	Mechanics	Drivers	Domestic Servants.
BINARA	14	-	-	-	-	-	-	-	-	-	-	-	-
YANI	12	-	-	-	-	-	-	-	-	-	-	-	-
RAI	9	1	1	1	1	1	1	-	-	-	-	-	-
WUKU	5	-	-	-	-	-	-	-	-	-	-	-	-
MUMUBUAL	6	-	-	-	-	-	1	-	-	-	1	1	-
ORI	3	-	-	-	-	-	-	-	-	-	-	-	-
SABIG	16	-	-	-	-	-	-	-	-	-	-	-	1
SIMBAP	1	-	-	-	-	-	-	-	-	-	-	1	-
MURIMORTA	7	-	-	-	-	-	-	-	-	-	-	-	-
WALGON	8	-	-	-	-	-	-	1	-	-	-	-	-
WALEM YERISI	15	-	-	-	-	-	-	1	-	-	1	1	-
WANALI	5	-	-	-	-	-	-	-	-	-	-	-	-
WAKI	8	-	-	-	-	-	-	-	-	-	-	-	-
WINBE	8	-	-	-	-	-	-	1	-	-	-	-	-
WOWIL	4	-	-	-	-	-	-	1	-	-	-	-	-
WURO	4	-	-	-	-	-	-	-	-	-	-	-	-
YAMBIL	2	-	1	-	-	-	-	-	-	-	-	-	-
YI KIN	-	-	-	-	-	-	-	-	1	-	-	-	-
YOULPA	10	-	-	-	-	-	-	-	-	-	-	-	-
<b>TOTALS:</b>	<b>148</b>	<b>1</b>	<b>2</b>	<b>1</b>	<b>1</b>	<b>1</b>	<b>6</b>	<b>1</b>	<b>2</b>	<b>1</b>	<b>2</b>	<b>3</b>	<b>1</b>

Date: 25/9/1973.

Below average

*Abbing*  
District Commissioner

*209*

"I" - THE STAGE OF POLITICAL DEVELOPMENT.

Leadership of the West Falei remains in the hands of the older generation and older leaders. Younger men still afford respect to their elders. Some Councillors, however, are not effective leaders.

Social groupings appear to be fragmenting, although there is no serious division at this stage. Divisions have occurred in the realms of cult support, Mission and Council support.

Mission influence in the area is still very strong as WASSIBI Mission station remains the centre of activity in the area. The Roman Catholic Mission is the only denomination operating in the area. However, interest in some Mission projects has been very poor recently.

Local government appears to be well received in the area ~~appears to be well received~~ and support for the proposed school near WURO for 1974 is good. Many roads have been constructed although the Councillors have not ensured Maintenance of these roads. There are Aidposts at WASSIBI and YAMBIL. Two qualified nurses also reside at WASSIBI.

The attitude to the Administration remains favourable, although ignorance of what Self Government really is, has caused fears about the new government after December the 1st. Europeans are still well accepted, especially the Mission staff who form the majority of Europeans in the area. However, the local people have told the Constitutional Planning Committee that Europeans will be accepted if they are prepared to work for the good of the area after Self Government.

The Mt. Turu cargo cult is a faction that has caused some fragmentation in the area, going against Government, Council and Mission interests. However, support for the cult has declined and this problem should not be apparent in the months to come.

Fragmentation has occurred on internal matters, but I do not think this is serious. On matters of real importance, the area remains well united.

Comprehension of Government machinery is extremely poor for an area of such prolonged Administration contact. The basic concepts of Local Government are well comprehended, but Government procedures on a national level are poorly understood.

Co-Operative conferences have been held in Wuku and the West Falei. Membership of the newly formed Co-Operative would not benefit the Society or the people from the West Falei. I am sure most people regard the Co-Operative Society as a new form of cargo cult.

.....P/B.

Patrol & Report.....

Average

Below average

District Commissioner

Date: 25/9/1973.

CONCLUSION:

Despite the recent cargo cult and ignorance of Self Government and Independence, I feel that the West Palei people will adapt themselves well to the rapid Political change that is taking place. It seems that Political Education in the area has not been carried out successfully in the past.

APPROXIMATE PALEI POPULATION - 100,000  
APPROXIMATE PALEI DISTRICTS - 10  
DATE

Patrol & Report.....

Average

Below average

Date: 25/9/1973.

*H. Bunting*  
District Commissioner

"M" - THE ECONOMY OF THE AREA .

There are approximately 4,000 coffee trees planted. A small amount of rice is produced annually. However, this represents an extremely small fraction of what could be grown and sold in the West Palei. The attitude of the people is the greatest barrier to their economic progress. Influenced by cultist thinking, they do not seem to be prepared to plant cash crops if this means hard work. An Agricultural Officer was stationed at WASSISI but was withdrawn because of apathy displayed by the people.

ANNUAL CASH EARNINGS TOTAL = \$10,000-00

ANNUAL AVERAGE PER CAPITA = \$ 11-00  
INCOME

Patrol & Report.....

Average ✓

Below average

Date: 25/9/1973.

*B. Bunting*  
District Commissioner

TOTAL OF SAVINGS BANK ACCOUNTS.

<u>VILLAGE</u>	<u>AMOUNT</u>
BIMARA	3-00
BOINI	10-00
BOINI	12-00
MAI	214-00
MUKU	14-00
MUNUMBUAL	635-00
ORI	12-00
SABIG	7-00
SIMBAP	0-00
SURIMORWA	300-00
WALGON	160-00
WALGON-YERISI	25-00
WANALI	50-00
WARA	6-00
WEIETI	10-00
WIHBE	7-00
WOUIL	6-00
WURO	4-00
YAMBIL	70-00
YIRIKIN	40-00
YUCLPA	9-00
TOTAL:	<u>1,028-00</u>

Patrol & Report.....

Average ✓

Below average

Date: 25 / 9 / 1973.

*AB Bunting*  
District Commissioner



67-16-64 NSW

# PATROL REPORT

Report number: 9/1972/73  
 District: WEST SEPIK  
 Patrol conducted by: DOMINIC TARI  
 Area patrolled: MATMAI/WAMBLO O/D  
 Duration of patrol: 19/6/73 - 5/7/73  
 Last D.D.A. patrol: 8/1971/73  
 Last O.L.G. patrol:  
 Map reference:

Objects of patrol: CENSUS, AREA STUDY UPDATE  
 Station: NUKU  
 Subdistrict: LUMT  
 Designation: PATROL OFFICER (Probation)  
 Personnel accompanying: CONST KALAK 1/c  
 Number of days: 16  
 Total population of area: 3,096  
 Council area: NUKU  
 House of Assembly Electorate: FREE WAPEI/NUKU

The District Commissioner,  
*West Sepik* District,  
*Vanimo*



- In respect of this patrol, I attach
- Field Officers Journal Folios ~~78~~ To ~~80~~
- Patrol Instructions,
- The Report and my comments,
- Area study,
- Updating of area study,
- Situation Reports No's 1-3,
- Patrol map,

Camping Allowance claim proceed.

DATE: 17/8 1973.

*A. J. Wainwright*  
 Assistant District Commissioner

The Secretary,  
 Department of the Administrator,  
 Division of District Administration,  
 KONEDOBUBU, Papua New Guinea.

- In respect of this patrol, I attach
- Area study,
- Updating of area study,
- Situation Report No's. 1-3
- .....
- .....
- District Headquarters assessment of  
 Patrol & Report..... Above average  
 Average   
 Below average

Date: 25/9/1973.

*B. Bunting*  
 District Commissioner

POPULATION

Date of Census	Village	TOTALS (Excluding Absentees)				ABSENTEES (Resident outside Electorate)				Grand Total
		CHILD (Under 15 yrs)		ADULT		CHILD (Under 15 yrs)		ADULT		
		M.	F.	M.	F.	M.	F.	M.	F.	
25-6-73	AIMUKILI	10	18	22	19	-	-	1	-	70
4-7-73	ENGIEP	23	24	41	36	-	-	8	-	132
4-7-73	IMBIYIP	60	44	56	59	-	-	5	-	224
4-7-73	KALEM	25	15	40	25	-	-	2	-	108
29-6-73	LAEKO	62	51	89	64	-	-	2	-	269
29-6-73	LIBUAT	44	31	71	63	1	-	17	-	227
3-7-73	MATMAT	33	32	53	55	3	-	28	-	205
25-6-73	MAKAFIM	63	56	72	68	-	-	11	-	270
25-6-73	MAKAFU	34	37	61	54	-	-	4	-	190
25-6-73	MUKILI	44	43	65	64	-	-	5	-	221
4-7-73	TEREMES	37	19	44	30	-	1	8	1	130
23-6-73	WANIWOMAKA	49	35	75	69	-	-	8	-	236
5-7-73	WOMBUI	51	60	69	65	1	-	5	2	253
21-6-73	WEMIL	44	52	58	49	1	-	2	-	206
22-6-73	YEMEREBA	48	37	59	56	-	-	8	-	208
30-6-73	YULEM	20	29	45	38	-	-	4	-	136
	<u>TOTALS:</u>	649	583	920	814	6	1	121	3	3,096

The District Commissioner  
West Sepik District  
P.O. Box 42  
VANIMO

11th October, 1973  
67-16-64  
B.J. Maume  
District Officer  
(Projects)

NUNU PATROL NO. 9 OF 1972/73

Reference your 67-3-9 of 24th September, 1973.

I acknowledge with thanks receipt of Situation Reports 1 to 3 arising out of the above patrol of MAINAY-NAMBLO Census Division, together with the appropriate assessments and also the Area Study amendments, as submitted by DOMINIC TARI.

Situation Reports have been distributed to appropriate Headquarters' Branches for information and any action required.

*W. P. Ryan*  
W. P. RYAN  
s/Secretary *g*

AREA STUDY UPDATE  
HUKU PARCEL 8/73-74  
HAWAIIAN/MAHELE GENUINE DIVISION

Duration: 12/6/73 - 5/7/75

B. POPULATION DISTRIBUTION AND TRENDS.

a. Update village population register is attached.  
Appendix B. Huku Patrol No. 8/1972/73.



RAJAWADIPPO POPULATION

Govt. Print.—1946/20,000.—5.72.

Date of Census	Village	TOTALS (Excluding Absentees)				ABSENTEES (Resident outside Electorate)				Grand Total
		CHILD (Under 15 yrs)		ADULT		CHILD (Under 15 yrs)		ADULT		
		M.	F.	M.	F.	M.	F.	M.	F.	
29-6-75	AIRVILLE	40	48	22	43	-	6	1	-	79
8-7-75	BERYEP	23	24	81	95	-	-	2	-	142
8-7-75	BERYEP	60	66	95	95	-	-	5	-	216
8-7-75	BALEH	35	45	80	75	-	-	5	-	195
29-6-75	BAHO	65	51	65	68	-	-	2	-	251
29-6-75	BAHAC	62	51	71	63	1	-	17	-	212
29-6-75	BAHAT	55	52	53	55	3	-	23	-	205
29-6-75	BAKAPIT	65	55	72	69	-	-	11	-	217
29-6-75	BAKAPIT	54	57	61	54	-	-	4	-	210
29-6-75	BAKULT	63	48	65	62	-	-	5	-	214
8-7-75	BAKUNDA	37	43	64	52	-	1	2	1	195
29-6-75	BAN TORANA	45	35	75	69	-	-	2	-	216
29-6-75	BAHAT	44	52	53	49	1	-	2	-	202
29-6-75	BAN DIN	51	60	65	65	1	-	5	2	244
29-6-75	BAKUNDA	48	37	53	56	-	-	8	-	202
29-6-75	BAHAT	20	29	45	38	-	-	4	-	135
	<b>TOTAL</b>	<b>609</b>	<b>591</b>	<b>620</b>	<b>616</b>	<b>6</b>	<b>1</b>	<b>621</b>	<b>3</b>	<b>3,096</b>

C. SOCIAL GROUPINGS.

- a.
- b.
- c.
- d.
- e.

As per 1969 Report. No further comments can be added to that.

There are some signs showing that the spiritual nature of leadership is widely accepted. The people are especially looking to the spiritual and the leadership nature of all the spiritual or legislative leaders. Their greatest strength has and will be in their own people.

D. LEADERSHIP.

a. As per 1970/71 Area Study.

b.

c. There are some signs showing that the traditional pattern of leadership is slowly changing. The people are gradually turning to the travelled men for leadership rather than to the traditional or hereditary leaders. Their younger educated ones are also accepted as future leaders.

---

**E. LAND TENURE AND USE.**

- a. No ~~more~~ further comments can be added to the 1969 Area Study update.

Grade	Male	Female
1st	25	20
2nd	20	15
3rd	15	10
4th	10	5
Total	70	50

Total Enrollment = 120

There are only four teachers at present at this school and there is only four classes. There is no fifth class grade as outlined in the 1969/70 report.

b. At Nwaka the enrollment is now 100 students. This school was first started by the people within the Nwaka area and was also supported by the people within the Nwaka area itself. However this school has not been registered but it will be able to do this year. The three teachers at that school have been provided by the Catholic Mission, Maido. Most of them are no longer from outside.

Number of students per class at this school:

Grade	Male	Female
1st	25	20
2nd	20	15
3rd	15	10
Total	60	55

V. LAND TENURE AND USE.

- a. No ~~more~~ further comments can be added to the 1969 Area Study update.



(B) LITERACY.

a. The breakup of students now enrolled at Mukili Catholic Mission school is as follows:

Grade	Male	Female
1	19	10
2	20	6
3	17	12
4	18	6
	<hr/>	<hr/>
	74	34
	<hr/>	<hr/>

Total Enrolment = 108

There are only four teachers at present at Mukili school and there is only four classes. There is no fifth class grade as mentioned in the 1971/72 report.

b. At Namble the enrolment is now 109 students. This school was in fact started by the people within the Namble area and its also supported by the people within the Namble area itself. However this school as yet not been registered but it will be some times this year. The three teachers at that school have been provided by the Catholic Mission, besides that there is no support from outside.

Breakup of students now enrolled at that school;

	Male	Female
Prep	14	19
Grade one	20	16
Grade two	22	18
	<hr/>	<hr/>
	56	53
	<hr/>	<hr/>

8 (b) 'V' LITERACY.

VILLAGE	VERBACULAR	PIDGIN	ENGLISH
AIMUKILI	5 25	5 25	1 None
IBBIYIP	5	5	None
IMBIYIP	15	15	"
KALEM	8	8	"
LASEO	10	10	"
LIBUAT	12	12	"
MAYMAI	9	9	"
MAKAFU	7	7	"
MAKAFU	12	12	"
MUKILI	9	9	"
TEREMES	10	10	"
WANTOMAKA	3	3	"
WEMIL	29	29	"
WOMBUI	75	75	1
YEMUREKA	26	26	None
YULEM	6	6	"
TOTALS =	241	241	2

c. HIGHER EDUCATION.

Name	Village	Current Tertiary or High School	Location	Intended Vocation
MANU WRITUN	AIMUKILI	Seminary	Rosana	Priest
SAU'WEN TIMBA	ENGIRP	Vocational	Wukuangle	Livestock Farmer
YALA HAVIA	IMBIYIP	" "	"	"
SAMRUR HANBA	"	Seminary	Rosana	Priest
GEI'WOR MAISIBA	"	Vocational	Wukuangle	Livestock Farmer
CAPIR YELAI	"	"	"	"
SAMAU RAU'PI	MUKILI	Lao Tech	Lao	
YOWU WUL	TENIRMES	High School	Aitape	
YEMAY'I WONGAIN	"	Vocational	Wukuangle	Livestock Farmer
WURINAU'I HAWAP	"	High School	Aitape	
WANADAN WELERKE	WENIL	"	"	
UWAN WURON	YEMERABA	College	Vunadidir	L.S. Officer
WULTON UWAY	"	Madang Tech	Madang	
ARU SUNI	YULEM	High School	Aitape	

RADICE.

<u>VILLAGE</u>	<u>NUMBER.</u>
AYUKILI	1
ENGKIP	1
YURITIP	4
KALAM	1
LASEO	1
LEBUAT	1
MAHAI	1
MAKAPU	1
MAKAPU	1
WUKILI	3
WERUMS	1
WANTOMAKA	2
WENIL	7
YOMBID	6
YEMURINA	2
YULUM	1
TOTAL =	<u>34</u>

(K) SKILLS / OCCUPATIONAL BREAKUP

	LABOURER	TEACHER	ARMY	A.S.C. (Health)	CAPTIVITIES	WARDEN	CLERK	MECHANIC	DRIVER	DOMESTIC SERVICES	WORLD BANK	LIVESTOCK ASSISTANTS	POST OFFICE	APPRENTICE
AMUNILI	-	-	-	-	-	-	-	-	-	-	-	-	-	-
ENGIOP	7	-	-	-	-	-	-	-	1	-	-	-	-	-
IGBIYIP	1	-	2	-	-	-	-	-	-	-	-	-	1	-
KALEM	6	-	-	-	-	-	-	-	-	-	-	-	-	-
LARZO	2	-	-	-	-	-	-	-	-	-	-	-	-	-
LIRUAP	16	-	-	-	-	-	-	-	-	-	-	-	-	-
MAIHAI	23	-	-	-	-	-	-	2	2	-	1	-	-	-
MAKAMIN	11	-	-	-	-	-	-	-	-	-	-	-	-	-
MAKAPU	4	-	-	-	-	-	-	-	-	-	-	-	-	-
MUNILI	3	-	-	1	-	-	-	1	-	-	-	-	-	-
TERFANG	3	-	-	1	2	-	-	1	-	-	-	-	-	1
WANTONAKA	8	-	-	-	-	-	-	-	-	-	-	-	-	-
WENIL	2	2	-	-	-	-	-	-	-	-	-	-	-	-
WOMBUI	2	2	-	4	3	1	1	-	1	-	-	-	-	-
YAMUKABA	6	-	-	-	-	1	-	-	-	-	-	-	-	-
YULEM	3	-	-	-	-	-	-	-	-	-	-	-	-	-
TOTALS =	85	2	2	2	6	2	1	1	3	3	1	1	1	1



L. THE STAGE OF POLITICAL DEVELOPMENT.

1. Politically the area surveyed is underdeveloped. The main ties being blood relationship, where cohesion exists.
  2. Political Education is the key to the misunderstanding people of the Makai/Waialeale Census Division, because at present the people have very little knowledge of the Central Government and are very much opposed to the early timing of Self Gov't.
  3. There was no Cargo Cult evident in the area. However the 1972 cult has reached its climax. The people only did send observers to the Mt. TURE, there was also no evident of contributions to the Paloi Association as far as the patrol was concerned.
  4. There was no one from the Area been to any conference outside of Nuku/Lami area.
-

M. ECONOMIC OF THE AREA.

In the whole of the Census Division there are 4,142 mature coffee trees and 2,357 immature. The total production for 1972/73 was coffee 3,960 lbs and approximately 56 coffee growers. For Paddy rice the total production for 1972/73 was 90,298 lbs. All these figures were relied by D.A.S.F. Main up to date statistics for 1971/72 and 1972/73. However most of the rice produced in the whole Census Division was from the Hamble group of villages and only little bit from around Mukili area. The figures relied by the D.A.S.F. was on the 16th June, 1973.

TOTAL OF SAVINGS BANK ACCOUNTS.

<u>VILLAGE</u>	<u>AMOUNT.</u>
AMUNILI	\$ <del>22.22</del> 6.10
ENGISEP	<del>22.22</del> 7.00
IMBIYIP	438.88
KALEM	6.30
LAWO	1.10
LIBUAT	6.70
MAIMAT	30.37
MAKAPIM	4.10
MAKAPU	2.60
MUKILI	20.50
TERISES	10.35
WANI-OMAKA	6.00
WEMIL	12.00
TOMBUI	47.30
YEMERBA	45.77
YULIM	62.20
	<hr/>
TOTAL =	<u>707.27</u>