

NATIONAL ARCHIVES & PUBLIC RECORDS SERVICE
OF PAPUA NEW GUINEA

PATROL REPORTS

DISTRICT: GULF

STATION: BAIMURU, 1973 - 1974

Original documents bound with reports
for: Kikori, volume 56.

Papua New Guinea Patrol Reports

Digitized version made available by



Copyright: Government of Papua New Guinea. This digital version made under a license granted by the National Archives and Public Records Services of Papua New Guinea.

Use: This digital copy of the work is intended to support research, teaching, and private study.

Constraints: This work is protected by the U.S. Copyright Law (Title 17, U.S.C.) and the laws of Papua New Guinea. Use of this work beyond that allowed by "fair use" requires written permission of the National Archives of Papua New Guinea. Responsibility for obtaining permissions and any use and distribution of this work rests exclusively with the user and not the UC San Diego Library.

Note on digitized version: A microfiche copy of these reports is held at the University of California, San Diego (Mandeville Special Collections Library, MSS 0215). The digitized version presented here reflects the quality and contents of the microfiche. Problems which have been identified include misfiled reports, out-of-order pages, illegible text; these problems have been rectified whenever possible. The original reports are in the National Archives of Papua New Guinea (Accession no. 496).

Kikori, Baimuru]

PATROL REPORT OF: KIKORI (GULU DISTRICT)
 ACCESSION NO. 496
 VOL, NO: 56 : 1973-74 NUMBER OF REPORTS: 40

[56]

REPORT NO	FOLIO	OFFICER CONDUCTING PATROL	AREA PATROLLED	MAPS/PHOTOS	PERIOD OF PATROL
[1] 1001973-74	1-4	K. GAGOLE A.F.O.	UPPER + LOWER TURAMA		5.7.73-6.7.73
[2] 101	5-7	I.R. DAVEY A.D.O.	" PURARI + PERIKE C.D.		26.6.73-1.8.73
[3] 2	8-11	P. MAYNARD D.O.	" " "		26.6.73-30.7.73
[4] 24	12-15	I.R. DAVEY A.D.O.	" " "		26.6.73-25.8.73
[5] 3	16-19	G.T. SLAUGHTER A.F.O.	" + LOWER TURAMA	MP.	10.8.73-20.8.73
[6] 4	20-24	" "	URAMA C.D.	MP.	N/A
[7] 44	25-30	" "	UPPER TURAMA, URAM, GORRIBARI, HIKORI/KAIRI C.D.		8.10.73-29.10.73
[8] 5	31-35	I.R. DAVEY A.D.O.	IKORI/KAIRI, IRA, GORRIBARI + URAMA C.D.		9.10.73-30.11.73
[9] 6	36-40	" "	GORRIBARI + URAMA C.D.		21.11.73-30.11.73
[10] 7	41-45	I.G. MCSWEYN P.O.	URAMA C.D.		5.12.73-7.12.73
[11] 8	46-49	" "	UPPER PURARI C.D.		9.1.74-11.2.74
[12] 9	50-54	M. EGGLINGTON D.O.	IKORI-KAIRI, + UPPER TURAMA C.D.		14.2.74-17.2.74
[13] 10	-	-	-		-
[14] 11	55-57	I.G. MCSWEYN P.O.	UPPER TURAMA		1.3.74-15.3.74
[15] 12	58-60	C.J. ATKINSON P.O.	PART GORRIBARI + URAMA		N/A
[16] 13	61-65	K. GAGOLE A.F.O.	PART GORRIBARI		12.3.74-20.3.74
[17] 14	66-69	G.J. ATKINSON P.O.	IKORI/KAIRI C.D.		27.3.74-3.4.74
[18] 15	70-74	I.G. MCSWEYN P.O.	SMATI RESETTLEMENT AREA		1.4.74-2.4.74
[19] 15A	75-	S.S. BARAKAM A.F.O.	UPPER PURARI		16.5.74-10.6.74
[20] 15B	76-77	I.R. DAVEY A.D.O.	UPPER PURARI		14.5.74-15.6.74

[Kikori, Baimuru]

PATROL REPORT OF: KIKORI (GULE DISTRICT)
 ACCESSION NO. 496
 VOL. NO: 1973-74 NUMBER OF REPORTS: 11

[56 cont'd.]

REPORT NO	FOLIO	OFFICER CONDUCTING PATROL	AREA PATROLLED	MAPS/PHOTOS	PERIOD OF PATROL
[15]	169-170	J.W. LANG P.O.	UPPER PARARI CD		12.6.74-29.6.74
[16]	171-172	G.S. ATKINSON P.O.	VARIES		23.4.74-7.5.74
[17]	173-174	B. KATHU C.P.	UPPER + LOWER TURAMU CD		31.5.74-11.6.74
[18]	174	G.S. ATKINSON P.O.	PARIS - IKOB/KAMAI + KIKORI + GOPE CD		2.6.74-7.6.74
[19]	175-177	K. GAGOLE A.F.O.	KIKORI L.G. AREA		3.6.74-14.6.74
[]					
[]					
[]					
[]					
[]					
[]					
[26]	179-179	E.S. BARAKAM A.P.O.	IAKI CD		17.7.73-21.7.73
[27]	180-185	R.J. PERCY P.O.	BARDI, KAIMARI, KORIKI + MAIPWA CD		24.7.73-14.10.73
[28]	186-189	K. GAGOLE A.F.O.	BARDI CD		18.9.73-9.10.73
[29]	189-190	E.S. BARAKAM A.P.O.	UPPER PARARI CD		24.9.73-26.9.73
[30]	191-193	R.J. PERCY P.O.	IAKI, BARDI + ERA CD		24.10.73-24.11.73
[31]	194-196	E.S. BARAKAM A.P.O.	BAIMURU CD		24.10.73/2 11.73
[32]	197-198	K. GAGOLE A.F.O.	KORIKI CD		6.11.73-23.11.73
[33]	199-200	K. GAGOLE A.F.O.	BARDI CD		4.12.73-14.12.73
[34]					
[35]	201-202	E.S. BARAKAM A.P.O.	BARDI, KAIMARI, KORIKI + IAKI CD		4.12.73-12.1.74
[36]	203-204	M. PAINING T.P.O.	KORIKI, KAIMARI + MAIPWA CD		4.12.73-12.1.74
[37]					
[38]	205-	R.J. PERCY P.O.	BARDI, KAIMARI, ERA, KORIKI + IAKI CD		10.12.73-8.3.74

GULF DISTRICT.

PATROL REPORTS

1973-74

KIKORI

<u>REPORT NO.</u>	<u>OFFICER CONDUCTING PATROL</u>	<u>AREA PATROLLED</u>
1-73-74	K. GAGOLE	Turuma lower & upper part-jacket
1A-73-74	I. R. DAVEY	Upper Purari & Pepike C/D - jacket
2-73-74	P. MAYNARD	Upper Purari & Pepike C/D - jacket.
2A-73-74	I. R. DAVEY	Upper Purari & Pepike C/D
3-73-74	G. J. SLAUGHTER	Upper & Lower Turama
4-73-74	G. J. SLAUGHTER	Uruma Census Divison
4A-73-74	G. J. SLAUGHTER	Upper & Lower Turama, Urama, Goaribari, & Ikobi-Kairi C/D.- Jacket.
5-73-74	I. R. DAVEY	Ikobi Kairi, Era Gope & Urama C/D-Jacket only
6-73-74	I. R. DAVEY	Gope, Era & Urama C/D - jacket only
7-73-74	I. G. McSWEYN	Uruma C/D - jacket only
8-73-74	I. G. McSWEYN	Upper Purari - jacket only
9-73-74	M. EGGLETON	Ikobi-Kairi, Upper Turama - jacket
10-73-74	Missing	
11-73-74	I. G. McSWEYN	Upper Turama - jacket
12-73-74	G. J. ATKINSON	Part Gope Urama - jacket
13-73-74	E. GAGOLE	Part Gope - jacket
14-73-74	G. J. ATKINSON	Ikobi Kairi - jacket
15-73-74	I. G. McSWEYN	Omati Resettlement Scheme - jacket
15A-73-74	E. S. BARAKAM	
15B-73-74	I. R. DAVEY	Upper Purari
15D-73-74	J. N. LAND	Upper Purari - jacket
16-73-74	G. J. ATKINSON	Varied - jacket
17-73-74	BAI KAIFU	Upper & Lower Turuma - jacket
18-73-74	G. J. ATKINSON	Pt. Ikobi-Kairi, Part Kikori, Gope-jacket
19-73-74	K. GAGOLE	Kikori L. G. Area - jacket
<u>BAINUMU</u>		
1-73-74	E. S. BARAKAM	Iari Census Div. - jacket
2-73-74	R. J. PERCY	Baroi, Kaimari, Koriki & Maipua-jacket
3-73-74	K. GAGOLE	Baroi - jacket

4-73-74	E. SANO BARAKAM	Upper Purari - jacket
5-73-74	R. J. PERCY	Iari, Baroi & Era - jacket
6-73-74	E. S. BARAKAM	Bairumu - jacket
7-73-74	K. GAGOLE	Koriki - jacket
8-73-74	K. GAGOLE	Baroi - jacket
9-73-74	Missing	
9A-73-74	E. S. BARAKAM	Baroi, Kaimari, Koriki & Iari jacket only
9B-73-74	M. PAINING	Baroi, Kaimare, Koiriki & Iari jacket only
10-73-74	Missing	
11-73-74	R. J. Percy	Baroi, Era, Kaimairi, Koiriki & Iari - jacket only
12-73-74	E. S. BARAKAM	Koiriki, Kaimari & Maipua-jacket
12A-73-74	E. S. BARAKAM	Koiriki, Kaimari & Maipua
13-73-74	R. J. PERCY	Baroi - jacket
14-73-74	E. S. BARAKAM	Iare

11/9 00767-2-3

PATROL REPORT

Station: **BALURU** Population: **1,749**
 Subdistrict: **KIKORI** Council Area: **BALURU**
 District: **GULF** House of Assembly Electorate: **KIKORI**
 Report No: * **IX** of 1973/74 Map Reference: **FOURMIL KIKORI**
 Conducted by: **B. WATO BARAKAM** Last Patrol: **30/4/73 to 18/6/73**
 Designation: **ASSISTANCE PATROL OFFICER** Objects of Patrol: **Familiarisation of the Area,
 Political Education,
 Inspection of Council Projects,
 Practice Driving Outboard Motors.**
 Duration: **17/7/73 to 21/7/73**
 No. of Days: **FIVE DAYS**
 Census Division: **IARI**

The District Commissioner,
GULF District,
Herema

- In respect of this patrol, I attach
- Field Officers Journal Folios 5 To 6 , ()
 - Patrol Instructions, ()
 - The Report and my comments, ()
 - Area study, ()
 - Updating of area study, ()
 - Situation Reports Nos 1- , ()
 - Patrol map, ()

DATE: **16 / 8 / 1973.**

P. Maynard
 Assistant District Commissioner

Division of District Administration,
 KONEDOBUBU, Papua New Guinea.

- In respect of this patrol, I attach
- Area study, ()
 - Updating of area study, ()
 - Situation Reports Nos 1- , ()
 - ()
 - ()

District Headquarters assessment of **Above average**
 Patrol & Report..... **Average**

Date: **20 / 8 / 1973.**

K. K. K.
 District Commissioner

1

The District Commissioner
Gulf District
KIRIBATI

31st August, 1973.
67-2-3-
E.J. Maume
District Officer
(Projects)

BAIMURU PATROL NO. 1 of 1973/74

I acknowledge with thanks receipt of Situation Report 1 arising out of the above patrol of IARI Census Division, together with the appropriate assessments as submitted by Mr. E.S. BARATAM, Assistant Patrol Officer.

Situation Report has been distributed to appropriate Headquarters' Branch for information and any action required.

W.P. Ryan
W.P. RYAN
a/Secretary

2

be
ed

DDA 67. 2. 20

PATROL REPORT

Report number: 2 of 1973/74

District: Gulf

Patrol conducted by: R.J. Percy

Area patrolled: Baroi, Kaimari, Koriki & Maipua Census Divisions

Duration of patrol: 24/7/73 - 14/10/73 (Broken)

Last D.D.A. patrol: No. 6 of 1972/73

Last O.L.G. patrol:

Map reference: Kikori Fourmil

Objects of patrol: Area Study of Baroi, Kaimari Koriki & Maipua Census Divisions.

Station: Baimuru

Subdistrict: Kikori

Designation: Patrol Officer

Personnel accompanying: DIES projectionist & TPO

Number of days: 27 (Broken period)

Total population of area: 3,830

Council area: Baimuru Local Govt. Council

House of Assembly Electorate: Kikori Open

The District Commissioner,
District,

In respect of this patrol, I attach

- Field Officers Journal Folios To , ()
- Patrol Instructions, ()
- The Report and my comments, ()
- Area study, ()
- Updating of area study, ()
- Situation Reports No's 1- , ()
- Patrol map, ()

DATE: / 19 .

Assistant District Commissioner

The Secretary,
Department of the Administrator,
Division of District Administration,
KONEDOBU, Papua New Guinea.



In respect of this patrol, I attach

- Area study, ()
- Updating of area study, ()
- Situation Report No's. 1- ()
- ()
- ()

District Headquarters assessment of
Patrol & Report..... Above average
Average

Below average

District Commissioner

Date: / /19 .

Handwritten notes:
To be given to
Mr. Bloo field
Area study
given to be
Mr. Bloo field
RJP

POPULATION

Date of Census	Village	TOTALS (Excluding Absentees)				ABSENTEES (Resident outside Electorate)				Grand Total
		CHILD (Under 15 yrs)		ADULT		CHILD (Under 15 yrs)		ADULT		
		M.	F.	M.	F.	M.	F.	M.	F.	
<u>BAROI CENSUS DIVISION</u>										
1/5/73	Akiaravi No 1	29	41	32	52	12	20	42	15	233
3/5/73	Evara	15	13	15	15	3	3	14	6	84
1/5/73	Koravaki	40	43	36	43	14	7	30	19	232
1/5/73	Oravi	19	26	20	23	2	-	12	4	106
TOTALS		103	123	103	133	31	20	98	44	<u>655</u>
<u>KAIMARI CENSUS DIVISION</u>										
22/5/73	Apiravi No 1	64	69	76	68	1	-	7	-	286
23/5/73	Barea	68	50	51	46	6	2	18	8	249
22/5/73	Kauravi	23	27	26	22	-	-	10	1	109
22/5/73	Koiravi	28	35	26	29	3	2	21	7	<u>151</u>
TOTALS		183	181	179	165	10	4	56	17	<u>795</u>

H.Q. SITUATION REPORTS.
PATROL REPORT

67-6-10

Station: Baimuru Population: 5718
 Subdistrict: Kikori Council Area: Baimuru L.G.C.
 District: Gulf House of Assembly Electorate: Kikori Onen
 Report No: 2 of 1973/74 Map Reference: Kikori Fourmil
 Conducted by: R.J. Percy Last Patrol: No 7 of 1972/73
 Designation: Patrol Officer Objects of Patrol: (1) Area Study
 Duration: 24/7/73 - 14/10/73 (broken) (2) Liason work with unit
 No. of Days: 27 from Films Australia.
 Census Division: Baroi, Kaimari, Koriki, Iari & Maipua CD's

The District Commissioner,

District,

KEREMA

In respect of this patrol, I attach

Field Officers Journal Folios 5 To 7, 9-11, 13-14 (✓)
 23-24, 26 ()
 Patrol Instructions, ()
 The Report and my comments, (✓)
 Area study, ()
 Updating of area study, ()
 Situation Reports Nos 1-4 (✓)
 Patrol map, ()

DATE: 20/10/73

Assistant District Commissioner

Division of District Administration,
KONEDOBU, Papua New Guinea.

In respect of this patrol, I attach

Area study, ()
 Updating of area study, ()
 Situation Reports Nos 1-4, (X) ✓
 ()
 ()

District Headquarters assessment of Above average
 Patrol & Report..... Average

Below average

Date: 5/11/1973.

H.S. Pigg.
District Commissioner

DEPARTMENT OF THE CHIEF MINISTER & DEVELOPMENT ADMINISTRATION

P.O. Box 2396
KONEDOBU
Papua New Guinea

Ref.: 67-2-20
Date: 26/11/73

The District Commissioner
Gulf District
P.O. Box 60
KEREWA

RE: BAIMURU PATROL NO. 2 OF 1973/74.
CONDUCTED BY MR. B. J. REEVEY
TO: BAROI, KAIMARI, KORIKI, IARI AND MAIPUA CENSUS DIVISIONS.

I acknowledge with thanks receipt of:-

- Situation Report Nos. 1-7 together with assessments. These have been distributed to appropriate Headquarters' Branches for information and any action required.
- ~~These reports were not submitted.~~

W.P. Ryan
W. P. RYAN
a/Secretary

DDA 67-2.20.

1



DEPARTMENT OF THE CHIEF MINISTER AND DEVELOPMENT ADMINISTRATION

TELEGRAMS:
TELEPHONE:

P.O. BOX 60
KEREMA, GULF DISTRICT

PAPUA NEW GUINEA

The Secretary
Department of the Chief Minister
and Development Administration
KONEDOBU

Date: 5th November 1973

Our Reference:

Action Officer: D.J. Murphy

Designation: a/DDC

Your Reference:

Date:

BAIMURU PATROL REPORT No. 2 OF 1973/74

I enclose patrol report jacket and two copies of
Situation reports 1-4.

Assessment of the report will be made after receipt
of the Area Study.

H.S. Pegg
H.S. Pegg
a/District Commissioner

cc: Assistant District Commissioner
KIKORI

Officer-in-Charge
BAIMURU

POPULATION

Govt. Print.—1946/20,000.—5.72.

Date of Census	Village	TOTALS (Excluding Absentees)				ABSENTEES (Resident outside Electorate)				Grand Total
		CHILD (Under 15 yrs)		ADULT		CHILD (Under 15 yrs)		ADULT		
		M.	F.	M.	F.	M.	F.	M.	F.	
<u>KORIKI CENSUS DIVISION</u>										
10/5/73	Akiaravi No 2	20	16	10	16	5	4	32	9	112
11/5/73	Akoma	49	37	21	31	8	11	16	9	182
12/5/73	Apiravi No 2	10	10	12	14	3	2	8	2	61
3/5/73	Ara'ava	45	51	37	53	20	15	78	41	340
12/5/73	Ikinu	23	22	14	24	7	-	28	3	121
8/5/73	Kaiaravi	17	13	10	11	4	-	3	3	61
7/5/73	Kārimai	63	37	51	56	19	11	47	20	304
12/5/73	Kakariravi	36	16	18	25	7	1	28	15	146
10/5/73	Karararavi	37	33	25	30	23	17	37	10	212
10/5/73	Miraiaravi	21	15	11	23	5	4	17	4	100
12/5/73	Navararavi No 1	25	32	19	34	5	4	10	5	134
9/5/73	Navararavi No 2	23	26	12	22	16	16	35	14	164
4/5/73	Ukunukua	31	33	31	47	4	2	23	8	179
TOTALS		400	341	271	386	126	87	362	143	2116
<u>MAIPIUA CENSUS DIVISION</u>										
12/5/73	Aive	12	18	18	21	-	-	10	-	79
12/6/73	Apiope	15	16	24	22	-	-	7	2	86
5/21/73	Kapai	15	14	11	16	15	11	10	7	99
TOTALS		42	48	53	59	15	11	27	9	264

HQ. SITUATION REPORTS
PATROL REPORT

Station: **BAMURU** Population: **669**
 Subdistrict: **KIKORI** Council Area: **BAMURU**
 District: **GULF** House of Assembly Electorate: **KIKORI OPEN**
 Report No: **3/1973/74** Map Reference: **KIKORI FOURMIL**
 Conducted by: **K. CAGOLE** Last Patrol: **7/1972/73**
 Designation: **ASST. FIELD OFFICER** Objects of Patrol: **1) SURVEY LAND KNOWN AS KEVAKA**
 Duration: **18/9-26/9 and 3/10-9/10/73** **2) SURVEY 3 AGRIC BLOCKS**
 No. of Days: **~~7/1972/73~~ 16 DAYS** **3) POLITICAL EDUCATION**
 Census Division: **BAROI**

The District Commissioner,
GULF District,
KOROMA

In respect of this patrol, I attach
 Field Officers Journal Folios **20 To 26** (✓)
 Patrol Instructions, (✓)
 The Report and my comments, (✓)
 Area study, ()
 Updating of area study, ()
 Situation Reports Nos 1- , (✓)
 Patrol map, ()

DATE: **29/10/73**

[Signature]
 Assistant District Commissioner

Division of District Administration,
 KONE DOBU, Papua New Guinea.

In respect of this patrol, I attach
 Area study, ()
 Updating of area study, ()
 Situation Reports Nos 1- , ✓ (X)
 ()
 ()

District Headquarters assessment of
 Patrol & Report..... X Average

Above average
 X Average
 Below average
H.S. Pegg
 District Commissioner

Date: **5/11/1973**



DEPARTMENT OF THE CHIEF MINISTER & DEVELOPMENT ADMINISTRATION

P.O. Box 2396
KONEDOBU
Papua New Guinea

Ref.: 67-2-21
Date: 21st November 1973

The District Commissioner
Gulf District
P.O. Box 60
HEREBY:

RE:..... JANEUNG PATROL NO...3 OF 1973/74 .
CONDUCTED BY MR...K. GAGOLE
TO..... BAROI CENSUS DIVISION.

... I acknowledge with thanks receipt of:-

- . Situation Report Nos.....1..... together with assessments. These have been distributed to appropriate Headquarters' Branches for information and any action required.

~~xxxx~~Area Study amendments/recompilation~~xxx~~

W.P. Ryan
W.P. RYAN
a/Secretary *A*



DDA 67. 2. 21

(1)

DEPARTMENT OF THE CHIEF MINISTER AND DEVELOPMENT ADMINISTRATION

TELEGRAMS:
TELEPHONE:

P.O. BOX 60
KEREMA, GULF DISTRICT

PAPUA NEW GUINEA

The Secretary
Department of the Chief Minister
and Development Administration
KONEDOBU

Date: 5th November 1973

Our Reference: 67-7-6

Action Officer: E.J. Murphy

Designation: a/DDC

Your Reference:

Date:

BAIMURU PATROL REPORT No. 3 OF 1973/74

I enclose patrol report cover and two copies of
Situation Report No. 1 of 1973/74.

H. S. Egg
H.S. EGG
a/District Commissioner

cc: Assistant District Commissioner
KIKORI

Officer-in-Charge
BAIMURU

H-Q SITUATION REPORT
PATROL REPORT

Station: **BAIMURU** Population: _____
 Subdistrict: **KIKORI** Council Area: **NON COUNCIL**
 District: **GULU** House of Assembly Electorate: **KIKORI OPEN**
 Report No: **4/73-74** Map Reference: **MURILL KIKORI**
 Conducted by: **E-SANO BARAKAN** Last Patrol: _____
 Designation: **TRAINEE PATROL OFFICER** Objects of Patrol: **REQUEST REPATRIATE CORONIAL**
 Duration: **24/9/73 To 26/9/73** **WITNESS, ADVERTISE TO**
 No. of Days: **3 DAYS** **PAWAIAN PEOPLE THE RELEVANT**
 Census Division: **UPPER PURANI** **APPLICATION OF S.R.A. FOR**
PROSPECTING.

The District Commissioner,
 District,
KEROMIA

In respect of this patrol, I attach

Field Officers Journal Folios 21 To	(✓)
Patrol Instructions,	(✓)
The Report and my comments,	(✓)
Area study,	()
Updating of area study,	()
Situation Reports Nos 1-3	(✓)
Patrol map,	()

DATE: **6/11/73**

[Signature]
 Assistant District Commissioner

Division of District Administration,
 KONEDOBUBU, Papua New Guinea.


In respect of this patrol, I attach

Area study,	()
Updating of area study,	()
Situation Reports Nos 1-2	(✓)
.....	()
.....	()

District Headquarters assessment of
 Patrol & Report..... Above average
 Average
~~Below average~~

Date: **26/11/1973**

[Signature]
 District Commissioner



DEPARTMENT OF THE CHIEF MINISTER & DEVELOPMENT ADMINISTRATION

P.O. Box 2396
KONEDOBU
Papua New Guinea

Ref.: 67-2-26
Date: 12-12-73

The District Commissioner
Gulf District
P.O. Box 60
KEREMA

RE: BAIMURU PATROL NO. 4 OF 1973/74
CONDUCTED BY MR. E.S. BARAKAM
TO: UPPER PUMARI CENSUS DIVISION.

I acknowledge with thanks receipt of:-

- Situation Report Nos. 1 to 2 together with assessments. These have been distributed to appropriate Headquarters' Branches for information and any action required.
- ~~Area Study amendments/recompilation.~~

P. Bouraga
E. BOURAGA
a/Secretary

H.Q. DOA 67.2.39

PATROL REPORT

Station: BAIMURU

Population: 2,993

Subdistrict: KIKORI

Council Area: BAIMURU AND KIKORI

District: GULF

House of Assembly Electorate: KIKORI OPEN

Report No: 5 of 1973/74

Map Reference: KIKORI FOURMIL

Conducted by: R.J. PERCY

Last Patrol: No 2 of 1973/74

Designation: PATROL OFFICER

Objects of Patrol:

Duration: 24/10/73 - 24/11/73

1. AREA STUDY INFORMATION

No. of Days: 9 days (broken period)

2. TAX DEFAULTERS

Census Division: IARI, BAROI AND ERA

3. RIVERSAND DISPUTE

4. CENSUS CORRECTION

The District Commissioner,

District,

Gulf

In respect of this patrol, I attach

Field Officers Journal Folios 29 To 33-34 38 (✓)

Patrol Instructions, ()

The Report and my comments, (✓)

Area study, ()

Updating of area study ()

Situation Reports Nos 1—, (✓)

Patrol map, ()

DATE: 11/12/1973

[Signature]
Assistant District Commissioner

The Secretary,

Department of the Chief Minister and Development Administration,
KONEDOBU, Papua New Guinea.

In respect of this patrol, I attach

Area study, ()

Updating of area study, ()

Situation Reports Nos 1—, (✓)

()

()

District Headquarters assessment of Above average

Patrol & Report..... Average

Below average

DATE: / /19

District Commissioner



POPULATION

Date of Census	Village	TOTALS (Excluding Absentees)				ABSENTEES (Resident outside Homevillage)				Grand Total
		Under 18 years		18 years and over		Under 18 years		18 years and over		
		M	F	M	F	M	F	M	F	
MAIPUA CENSUS DIVISION										
12/6/73	Aivei	12	18	18	21	-	-	10	-	79
12/6/73	Apirope	15	16	24	22	-	-	7	2	86
8/11/73	Kapai	15	14	11	16	15	11	20	7	99
	TOTALS	42	48	53	59	15	11	27	9	264
IARI CENSUS DIVISION										
8/11/73	Aikavaravi No 1	35	18	15	21	5	5	24	7	130
8/6/73	Aikavaravi No 2	70	58	61	66	41	41	63	45	445
9/6/73	Kairikiavi	5	4	3	2	4	1	9	2	30
11/6/73	Maijenairu	70	71	54	59	14	10	49	13	340
7/6/73	Oksikorairu	11	13	10	16	2	-	7	2	61
8/11/73	Onoporavi No 1	2	11	5	12	8	4	16	6	64
7/6/73	Onoporavi No 2	27	28	14	22	7	4	20	8	130
9/10/73	Ravikaupara No 1	29	26	23	28	-	-	6	3	115
7/6/73	Ravikaupara No 2	65	57	56	62	8	7	31	8	294
9/10/73	Ravikivau No 1	11	11	9	12	-	-	9	3	55
7/11/73	Ravikivau No 2	19	19	21	30	25	24	31	14	183
8/6/73	Ravikivau No 3	45	45	29	51	10	4	28	10	222
	TOTALS	389	361	300	381	124	100	293	121	2069

DDA67-2-40

PATROL REPORT


HQ.

Station: BAIMURU
 Subdistrict: KIKORI
 District: GULF
 Report No: 6-1973/74
 Conducted by: E. SANO BARAKAM
 Designation: ASSISTANT PATROL OFFICER
 Duration: 29/10/73
 No. of Days: 5 DAYS
 Census Division: BAIMURU

Population: 872
 Council Area: BAIMURU
 House of Assembly Electorate: KIKORI
 Map Reference: KIKORI POUAMIL
 Last Patrol: 7 OF 1972/73
 Objects of Patrol: CENSUS REVISION AND AREA STUDY

The District Commissioner,
 District,

- In respect of this patrol, I attach
- Field Officers Journal Folios 30 To 35 (✓)
 - Patrol Instructions (✓)
 - The Report and my comments ()
 - Area study (✓)
 - Updating of area study (✓)
 - Situation Reports Nos 1— (✓)
 - Patrol map (✓)



DATE: / /19

Assistant District Commissioner

The Secretary,
 Department of the Chief Minister and Development Administration,
 KONEDOBUBU, Papua New Guinea.

- In respect of this patrol, I attach
- Area study ()
 - Updating of area study ()
 - Situation Reports Nos 1— (✓)
 - ()
 - ()

District Headquarters assessment of
 Patrol & Report.....
 Above average
 Average
 Below average

DATE: / /19

District Commissioner



POPULATION

Date of Census	Village	TOTALS (Excluding Absentees)				ABSENTEES (Resident outside Electorate)				Grand Total
		Under 18 years		18 years and over		Under 18 years		18 years and over		
		M	F	M	F	M	F	M	F	
<u>BAIKU CENSUS DIVISION</u>										
5/11/73	ANUPOKA	16	19	13	14	-	-	1	-	63
30/10/73	DEKHO	26	39	21	25	4	9	13	5	114
29/11/73	IRIWA (URAU)	19	39	17	24	11	5	17	7	139
2/11/73	KIRIWA (KIRIWA PU)	57	48	40	37	19	11	33	12	297
2/11/73	KIRIWA	5	6	4	4	4	1	8	2	34
5/11/73	PAKIRIWA	13	8	11	13	-	-	1	-	46
5/11/73	PIEPOKE	13	15	14	14	1	1	5	2	65
29/10/73	RAVIRAKA	27	34	18	21	2	1	16	5	<u>124</u>
		178	208	138	152	41	28	94	33	872

Handwritten signature

DEPARTMENT OF THE CHIEF MINISTER & DEVELOPMENT ADMINISTRATION

P.O. Box 2396
KONEDOBU
Papua New Guinea

Ref.: 67-2-40
Date: 19/4/74.


The District Commissioner
Gulf District.....
P.O. Box 60.....
KEPEMA.....

RE:..... BAIMURU..... PATROL NO.. 6..... OF.. 1973/74..
CONDUCTED BY MR..... E. SANO BARAKAM.....
TO..... BAIMURU..... CENSUS DIVISION(S)..

... I acknowledge with thanks receipt of:-

- . Situation Report Nos..... 1.....
together with assessments. These have been distributed
to appropriate Headquarters' Branches for information
and any action required.

~~xxxxAreaStudyamendments/compilationx~~


W.P. RYAN
a/Secretary

DDA 67-2-41

HQ.

PATROL REPORT

Station: Baimuru

Subdistrict: Kikori

District: Gulf

Report No: 7 of 1973/74

Conducted by: K. Gagole

Designation: Assistant Field Officer

Duration: 6/11/73-23/11/73

No. of Days: 17 days

Census Division: Koriki

Population:

Council Area: Baimuru I.G.C

House of Assembly Electorate: Kikori open

Map Reference: Kikori Fourmil

Last Patrol:

Objects of Patrol: Resurveying of Port Romilly
sawmill site.

FOURMIL EDUCATION!

The District Commissioner,

District,

In respect of this patrol, I attach

Field Officers Journal Folios To (✓)

Patrol Instructions, (✓)

The Report and my comments, (✓)

Area study, ()

Updating of area study ()

Situation Reports Nos 1- (✓)

Patrol map, ()

[Signature]
Assistant District Commissioner

DATE: 12/19/73

The Secretary,

Department of the Chief Minister and Development Administration,
KONEDOBU, Papua New Guinea.



In respect of this patrol, I attach

Area study, ()

Updating of area study, ()

Situation Reports Nos 1- (✓)

..... ()

..... ()

District Headquarters assessment of
Patrol & Report.....

Above average

Average

Below average

DATE: / /19

.....
District Commissioner

DEPARTMENT OF THE CHIEF MINISTER & DEVELOPMENT ADMINISTRATION

P.O. Box 2396
KONEDOBU
Papua New Guinea

Ref.: 67-2-41
Date: 16/4/74.

The District Commissioner
P.O. Box 60
KORIMA

RE: BAIMURU PATROL NO. 7 OF 1973/74.
K. GAGOLE
CONDUCTED BY MR. KORIKI
TO: CENSUS DIVISION(S).

... I acknowledge with thanks receipt of:-

1

- Situation Report Nos. together with assessments. These have been distributed to appropriate Headquarters' Branches for information and any action required.

.....
• Area Study amendments/recompilation.

W.P. Ryan
W.P. RYAN
a/Secretary

DDA 67-2-42

HQR

PATROL REPORT

Station: **Beisuru**
 Subdistrict: **Kikori**
 District: **Sulf**
 Report No: **3 of 1973/74**
 Conducted by: **L. Sagole.**
 Designation: **Assistant Field Officer.**
 Duration: **24/12/73-29/12/73**
 No. of Days: **22 11**
 Census Division: **Baroi.**

Population: **Beisuru**
 Council Area: **Kikori Open.**
 House of Assembly Electorate: **Kikori Four ml**
 Map Reference: **No. 3 of 1973/74**
 Last Patrol:
 Objects of Patrol: **1. Mark out the existing Admin. house boundary.
 2. To extend block Nos. 183.
 3. To survey 5 additional blocks.
 4. To conduct Political Education.**

The District Commissioner,
Sulf District,

In respect of this patrol, I attach
 Field Officers Journal Folios **38** To **40**
 Patrol Instructions,
 The Report and my comments,
 Area study,
 Updating of area study
 Situation Reports Nos 1— ,
 Patrol map,

()
 ()
 ()
 ()
 ()
 ()
 ()

DATE: **7 / 1 / 19 74**

[Signature]
 Assistant District Commissioner

The Secretary,
 Department of the Chief Minister and Development Administration,
 KONEDOBUBU, Papua New Guinea.

In respect of this patrol, I attach
 Area study,
 Updating of area study,
 Situation Reports Nos 1— ,
 District Headquarters assessment of
 Patrol & Report.....

()
 ()
 ()
 ()
 ()
 Above average
 Average
 Below average



DATE: / / 19

District Commissioner

DEPARTMENT OF THE CHIEF MINISTER & DEVELOPMENT ADMINISTRATION

P.O. Box 2396
 KONE DOBU
 Papua New Guinea

Ref.: 67-2-42
 Date: 8/4/74.


The District Commissioner
 Gulf District.....
 P.O. Box 60.....
 KEREMA.....

RE: ... BAIMURU PATROL NO. 8 OF 1973/74 ...
 CONDUCTED BY MR. ... K. GAGOLE
 TO ... BAROI CENSUS DIVISION (B).

... I acknowledge with thanks receipt of:-

- Situation Report Nos. 1
 together with assessments. These have been distributed
 to appropriate Headquarters' Branches for information
 and any action required.

~~XX~~



W.P. RYAN
 a/Secretary

149

PATROL REPORT

Station: **BAITUNU** Population:
 Subdistrict: **KIKORI** Council Area: **BAITUNU**
 District: **GULU** House of Assembly Electorate: **KIKORI**
 Report No: **92-1973/74** Map Reference: **KIKORI JOURNAL**
 Conducted by: **D. S. BARKER** Last Patrol:
 Designation: **ASSISTANT PATROL OFFICER** Objects of Patrol: **REPAIR COUNCIL PROJECTS.**
 Duration: **10/12/73-20/12/73 (approx)**
 No. of Days: **20** **7/1/74-12/1/74**
 Census Division: **BAITUNU, KIKORI, LAKE (UNDEVELOPED)**


The District Commissioner,
KIKORI District,

- In respect of this patrol, I attach
- Field Officers Journal Folios **43 To 47, 51-53** (✓)
 - Patrol Instructions, (✓)
 - The Report and my comments, (✓)
 - Area study, ()
 - Updating of area study ()
 - Situation Reports Nos 1- , (✓)
 - Patrol map, ()

[Signature]
 Assistant District Commissioner

DATE: / /19

The Secretary,
 Department of the Chief Minister and Development Administration,
 KONE DOBU, Papua New Guinea.



- In respect of this patrol, I attach
- Area study, ()
 - Updating of area study, ()
 - Situation Reports Nos 1- , (✓)
 - ()
 - ()

District Headquarters assessment of
 Patrol & Report.....
 Above average
 Average
 Below average

DATE: / /19

.....
 District Commissioner

DEPARTMENT OF THE CHIEF MINISTER & DEVELOPMENT ADMINISTRATION

P.O. Box 2396
KONEDOBU
Papua New Guinea

Ref.: 67-2-43
Date: 8/4/74.

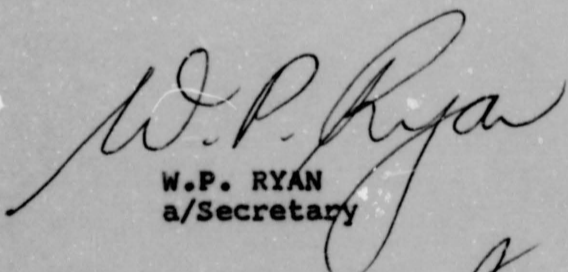

The District Commissioner
Gulf District
P.O. Box 60
KEREMA

RE: BAIMURU PATROL NO. 9A OF 1973/74.
CONDUCTED BY MR. E.S. BARAKAM
TO BAROI, KAIMARI, KORIKI AND IARI CENSUS DIVISION(S).

... I acknowledge with thanks receipt of:-

- Situation Report Nos. ¹
together with assessments. These have been distributed
to appropriate Headquarters' Branches for information
and any action required.

~~XX~~


W.P. RYAN
a/Secretary


HQ

PATROL REPORT

Station: BAIMURU. Population:
 Subdistrict: KIKORI Council Area: BAIMURU
 District: GULF House of Assembly Electorate: KIKORI OPEN
 Report No: 9B OF 1973/74. Map Reference: KIKORI FORMIL
 Conducted by: M.PAINING. Last Patrol: NO 5 OF 1973/74.
 Designation: T.P.O. Objects of Patrol:
 Duration: 4/12/73 TO 12/1/74 1. TO REPAIR COUNCIL PROJECT.
 No. of Days: 24 DAYS (BROKEN PERIOD) 2. SERVEY ON THE BAIMURU L.G.C
 Census Division: BAROI, KAIMARE, KOIRIKI
 IARI.

The District Commissioner,

District,
Koroma

In respect of this patrol, I attach

- Field Officers Journal Folios 7 To 9, 15-17 (✓)
- Patrol Instructions, ()
- The Report and my comments, (✓)
- Area study, ()
- Updating of area study ()
- Situation Reports Nos 1—, (✓)
- Patrol map, ()

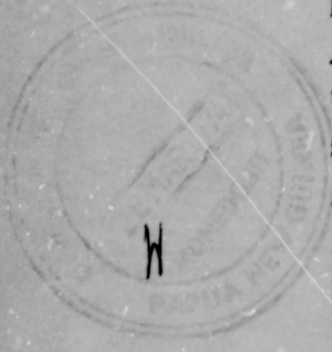
DATE: / /19

[Signature]
Assistant District Commissioner

The Secretary,
Department of the Chief Minister and Development Administration,
KONEDOBU, Papua New Guinea.

In respect of this patrol, I attach

- Area study, ()
- Updating of area study, ()
- Situation Reports Nos 1—, (✓)
- ()
- ()



District Headquarters assessment of
 Patrol & Report.....
 Above average
 Average
 Below average

DATE: / /19

District Commissioner

DEPARTMENT OF THE CHIEF MINISTER & DEVELOPMENT ADMINISTRATION

P.O. Box 2396
KONEDOBU
Papua New Guinea

Ref.: 67-2-43
Date: 19/4/74.

The District Commissioner
.Gulf District.....
.P.O. Box 60.....
.KEREMA.....

RE:..... BAIMURU PATROL NO. 9B OF 1973/74.
CONDUCTED BY MR. M. PAINING
TO..... BAROI, KAIMARE, KOBIKI AND IARI CENSUS DIVISION(S).

... I acknowledge with thanks receipt of:-

- . Situation Report Nos. 1 together with assessments. These have been distributed to appropriate Headquarters' Branches for information and any action required.

XX

W.P. Ryan
 W.P. RYAN
 a/Secretary

PATROL REPORT

HQ.

Station: Baimuru Patrol Post

Population: 6311

Subdistrict: Kikori

Council Area: Baimuru and Kikori L.G.C.

District: Gulf District

House of Assembly Electorate: Kikori Open

Report No: No 11 of 1973/74

Map Reference: Kikori Fourmil

Conducted by: R.J. Percy

Last Patrol: No 10 of 1973/74

Designation: Patrol Officer

Objects of Patrol:

Duration: 10/12/73 - 8/3/74 (Broken)

Supervision of patrols 9A-B.
Council Tax Prosecutions
Council Rules Prosecutions
Assistance with Council Projects.

No. of Days: 22

Census Division: Baroi, Era, Kaimairi
Koriki and Iari

The District Commissioner,

District,

Gulf.

In respect of this patrol, I attach

Field Officers Journal Folios

42, 44, 51, 54-55,
58, 61, 63

(✓)

Patrol Instructions,

()

The Report and my comments,

(✓)

Area study,

()

Updating of area study

()

Situation Reports Nos 1- ,

(✓)

Patrol map,

()

DATE: 29/3/1974.

Assistant District Commissioner

The Secretary,
Department of the Chief Minister and Development Administration,
KONEDOBU, Papua New Guinea.

In respect of this patrol, I attach

Area study,

()

Updating of area study,

()

Situation Reports Nos 1- ,

()

()

()

District Headquarters assessment of
Patrol & Report.....

Above average

Average

Below average

DATE: / /19 .

District Commissioner



DDA 67-2-52



DEPARTMENT OF THE CHIEF MINISTER AND DEVELOPMENT ADMINISTRATION

Telegrams
Telephone
Our Reference: 5-1-3
If calling ask for
Mr. LAST

In Reply
Please Quote
No.



District Office
P.O. Box 60
KONDORU, CHIEF DISTRICT.

23rd May, 1974

The Secretary
Department of the Chief Minister
and Development Administration
KONDORU.

SUBJECT: VARIOUS PATROL REPORTS - GOLD DISTRICT

Attached please find various Patrol Reports as indicated below. Some of them are for your records only as the situation reports submitted were out of date. I apologise for this state of affairs.

KIKORI: Patrol Reports Numbers 6, 7, 11, 12, 14 and 15.

BAINBURU: Patrol Report Numbers 11, 12 and 13.

LIHU: Patrol Reports Numbers 3 and 34

KALITIBA: Patrol Report Numbers 11, 12 and 13.

For your information and records please

H.S. PUGI
District Commissioner

DDA 67. 2. 46

HA.

PATROL REPORT

Station: **BALMURU**
 Subdistrict: **KIKORI**
 District: **GULF**
 Report No: **12-1973/74**
 Conducted by: **E.S. BARAKAM**
 Designation: **APC**
 Duration: **12/3/74 - 29/3/74**
 No. of Days: **18 DAYS**
 Census Division: **KORIKI, KAIMARI, MAIPUA.**

Population: **3250**
 Council Area: **BALMURU**
 House of Assembly Electorate: **KIKORI**
 Map Reference: **KIKORI FOURMILL**
 Last Patrol:
 Objects of Patrol: **CENSUS REVISION, SIGHT THE COUNCIL TAX TICKET & FIG PROSECUTION, P.E.**

DEPARTMENT OF THE ADMINISTRATOR
 24 APR 1974
 KIKORI
 SUB-DISTRICT OFFICE
 GULF DISTRICT
 PAPUA NEW GUINEA

The District Commissioner,
Camp District,

In respect of this patrol, I attach
 Field Officers Journal Folios To ,
 Patrol Instructions,
 The Report and my comments,
 Area study,
 Updating of area study
 Situation Reports Nos 1— ,
 Patrol map,

()
 (✓)
 (✓)
 ()
 ()
 (✓)
 ()

DATE: *3/5/74*

[Signature]
 Assistant District Commissioner

The Secretary,
 Department of the Chief Minister and Development Administration,
 KONEDOBUBU, Papua New Guinea.



In respect of this patrol, I attach
 Area study,
 Updating of area study,
 Situation Reports Nos 1— ,
 District Headquarters assessment of
 Patrol & Report.....

() *[Signature]*
 ()
 ()
 ()
 ()
 ()
 Above average
 Average
 Below average

DATE: / / 19

District Commissioner

POPULATION

Date of Census	Village	TOTALS (Excluding Absentees)				ABSENTS (Residents outside Electorate)				Grand Total
		Under 18 years		18 years and over		Under 18 years		18 years and over		
		M	F	M	F	M	F	M	F	
KORIKI CENSUS DIVISION										
21/3/74	AKIARAVI	19	15	15	25	5	3	24	6	112
20/3/74	AKORIA	49	40	24	34	11	6	12	6	182
20/3/74	APIRAVI NO.2	11	9	12	14	3	3	7	2	61
13/3/74	ARA'AVA	54	60	44	51	18	14	73	32	346
18/3/74	IKINU	26	22	16	20	10	3	21	2	120
16/3/74	KALALAVI	16	11	12	10	2	2	3	2	58
14/3/74	KAIRIMAI	52	43	45	42	27	19	52	22	302
18/3/74	KAKAKIRAVI	3 27	16	19	23	13	3	29	12	142
22/3/74	KARARARAVI	46	34	23	32	13	4	46	6	204
21/3/74	MIRALARAVI	23	13	13	20	3	8	14	7	101
20/3/74	NAVARARAVI NO.1	28	31	22	28	4	4	12	8	137
22/3/74	" NO.2	26	29	18	16	11	9	29	9	142
13/3/74	UKURUKUA	40	48	32	38	4	2	20	10	194
	TOTAL	474 417	360	340	343	146	69	323	135	2,101
			371	295	353	124	80	342	124	2,106

KAIHARE CENSUS DIVISION										
25/3/74	APIRAVI NO.1	67	67	78	68	1	1	4	1	286
22/3/74	BAKLA	79	52	53	41	13	4	14	1	282 280 257
25/3/74	KAIRAVI	23	27	26	22	-	-	10	1	409 99
"	KOIRAVI	27	31	28	22	3	1	19	8	139
	TOTAL	296	177	185	153	16	6	47	14	990 841
			177 174							781

MAIPUA CENSUS DIVISION										
28/3/74	AIVEI	29	21	18	26	-	-	2	3	92 97
"	APIOPE	21	19	25	20	-	1	2	4	87 92
27/3/74	KAPAI	75	54	40	53	17	5	12	12	266
	TOTAL	121	94	83	99	17	6	16	19	455

DEPARTMENT OF THE CHIEF MINISTER AND DEVELOPMENT ADMINISTRATION

P.O. Box 2396

KONEDOBU

Ref. : 67-2-46

Date : 27/5/74

The District Commissioner

Gulf District

P.O. Box 60

KEREM

RE :.....**BAINURU**.....PATROL NO.....**12**....., OF..**1973/74**..

CONDUCTED BY MR.....**E.S. BARAKAN**.....

TO :.....**KORIKI, KAIMARI, MAIPUA**.....CENSUS DIVISION**s**.

I acknowledge with thanks receipt of Patrol Report Jacket.

W.P. Ryan
W.P. RYAN
a/Secretary

POPULATION

Govt. Print.—6280/10,000.—8.73.

Date of Census	Village	TOTALS (Excluding Absentees)				ABSENTEES (Resident outside Electorate)				Grand Total
		Under 18 years		18 years and over		Under 18 years		18 years and over		
		M	F	M	F	M	F	M	F	
RAJAPUR GURUDA INVESTIGATOR										
1972/73	CENSUS TOTAL	2116		1391		6		170		
		- 12		- 10		- 10		- 10		
1973/74	CENSUS TOTAL	2106								
RAJAPUR GURUDA INVESTIGATOR										
1972/73	CENSUS TOTAL	795		795		NIL		4		m/I BIRTHS
		- 12		- 12		- 12		- 12		
1973/74	CENSUS TOTAL	781		781		14		4		m/o DEATHS
RAJAPUR GURUDA INVESTIGATOR										
1972/73	CENSUS TOTAL	403		403		12		4		
		- 12		- 12		- 12		- 12		
		403		403						

PATROL REPORT

Station: **BAIMURU**
 Subdistrict: **KIKORI**
 District: **GULF**
 Report No: **12-1973/74**

Population: **3250**
 Council Area: **BAIMURU**
 House of Assembly Electorate: **KIKORI**
 Map Reference: **KIKORI FOURMIL**

Conducted by: **E.S. BARAKAM**
 Designation: **12/3/74-29/3/74 APO**
 Duration: **12/3/74 - 29/3/74**
 No. of Days: **18 DAYS**
 Census Division: **KORIEI, KATHARE & MAIPUA.**

Last Patrol:
 Objects of Patrol: **CENSUS REVISION, SIGHT THE COUNCIL TAX TICKET & PROSECUTION PIG PROSECUTION, P.E.**

DEPARTMENT OF THE COMMISSIONER

 24 APR 1974
 S.L.B. DISTRICT OFFICE
 GULF DISTRICT
 PAPUA NEW GUINEA

The District Commissioner,
 District,


- In respect of this patrol, I attach
- Field Officers Journal Folios To ,
 - Patrol Instructions,
 - The Report and my comments,
 - Area study,
 - Updating of area study
 - Situation Reports Nos 1- ,
 - Patrol map,

- ()
- (✓)
- (✓)
- ()
- ()
- (✓)
- ()

[Signature]
 Assistant District Commissioner

DATE: **3 / 5 / 19 74.**

The Secretary,
 Department of the Chief Minister and Development Administration,
 KONEDOBUBU, Papua New Guinea.



- In respect of this patrol, I attach
- Area study,
 - Updating of area study,
 - Situation Reports Nos 1- ,
 -
 -
 - District Headquarters assessment of
 Patrol & Report.....

- ()
- ()
- ()
- ()
- ()
- Above average
- Average
- Below average

DATE: / / 19 .

.....
 District Commissioner

POPULATION

Date of Census	Village	TOTALS (Excluding Absentees)				ABSENTEES (Resident outside Electorate)				Grand Total
		Under 18 years		18 years and over		Under 18 years		18 years and over		
		M	F	M	F	M	F	M	F	
KORIKI CENSUS DIVISION										
21										
18 /3/74	AKIARAVI NO.1	19	15	15	25	5	3	24	6	112
20/3/74	AKOMA	49	40	24	34	11	6	12	6	182
20/3/74	APIRAVI NO.2	11	9	12	14	3	3	7	2	61
X 13/3/74	ARA'AVA	54	60	44	51	18	14	28 73	32	346
18/3/74	IKINU	26	22	16	20	10	3	21	2	120
16/3/74	KAIARAVI	16	11	12	10	2	2	3	2	58
14/3/74	KAIRIMAI	52	43	45	42	27	19	52	22	302
18/3/74	KAKARARAVI	27	16	19	23	13	3	29	12	142
22/3/74	KARARARAVI	46	34	23	32	13	4	46	6	204
21/3/74	MIBAIARAVI	23	13	28 13	20	3	8	14	7	101
20/3/74	NAVARARAVI NO.1	28	31	22	28	4	4	17 12	2 8	137
22/3/74	" NO.2	26	29	18	16	11	9	29	9	142
13/3/74	UKUNUKUA	40	48	32	38	4	2	20	10	194
	<u>TOTAL</u>	434	360	340	343	146	69	323	135	2104
		417	371	295	353	124	80	342	120	2106
KIM KAIMARE CENSUS DIVISION										
25/3/74	APIRAVI NO.1	67	67	78	68	-	1	4	1	286
22/3/74	BARIA	79	52	53	41	13	4	14	4	260 157
25/3/74	KAURAVI	23	27	26	22	-	-	10	1	409 99
25/3/74	KOIRAVI	27	31	28	22	3	1	19	8	139
	<u>TOTAL</u>	296	127	185	153	16	6	47	14	994 781
MAIPUA CENSUS DIVISION										
28 /3/74	AIVEI	27	21	18	26	-	-	2	3	97 92
26/3/74	APIOPE	21	19	25	20	-	1	2	4	87 92
27/3/74	KAPAI	73	54	40	53	17	5	12	12	266
	<u>TOTAL</u>	121	94	83	99	17	6	16	19	455

DEPARTMENT OF THE CHIEF MINISTER AND DEVELOPMENT ADMINISTRATION

P.O. Box 2396
KONEDOBU
Papua New Guinea

Ref. . 67-2-26
Date . 17/6/74.

The District Commissioner
Gulf District
P.O. Box 60
KEREMA

RE: **KIKORI** PATROL NO. **12 A** OF **1973/74.**
CONDUCTED BY MR. **E.S. BARAKAM**
TO : **KORIKI KAIMARE AND MAIPUA** CENSUS DIVISION(S).

I acknowledge with thanks receipt of Patrol Report Jacket and
Patrol Report.

I suggest Mr. BARAKAM makes an effort to improve his spelling
and English Expression. It appears he has difficulty in Eng-
lish generally perhaps he may consider undertaking correspon-
dence in English through the Admin. College external correspon-
dence section.

W.P. RYAN
a/Secretary

DDA67-2-46



DEPARTMENT OF THE CHIEF MINISTER'S SECRETARIAT
CHIEF MINISTER AND DEVELOPMENT ADMINISTRATION

Telegrams
Telephone
Our Reference SI-1-2
If calling ask for
Mr. DAVID KOPPEL

In Reply
Please Quote

No.

District Office
P.O. Box 60
KORORUA, GULF DISTRICT.



23rd May, 1974

The Secretary
Department of the Chief Minister
and Development Administration
KORORUA.

SUBJECT: VARIOUS PATROL REPORTS - GULF DISTRICT

Attached please find various Patrol Reports as indicated below. Some of them are for your records only as the situation reports submitted were out of date. I apologise for this state of affairs.

KIVORI: Patrol Reports Numbers 8, 9, 11, 12, 13 and 14.

RAINURU: Patrol Report Numbers 11, 12 and 13.

IRU: Patrol Reports Numbers 3 and 3A.

KAIKORUA: Patrol Report Numbers 11, 12 and 13.

For your information and records please.

D. J. P. P. P.
District Commissioner



67-3-1 ps.

DEPARTMENT OF THE CHIEF MINISTER AND DEVELOPMENT ADMINISTRATION

TELEGRAMS:
TELEPHONE:

PAPUA NEW GUINEA

Assistant District Commissioner
Sub-District Office
KIKORI G.D.

Date: 17th April, 1974.

Our Reference: 67-2-1

Action Officer: I.R.DAVEY

Designation: A.D.O.

Your Reference:

Date:

BAIMURU PATROL REPORT No 12 of 1973/74

S.BARAKAM T.P.O.

Attached please find the abovementioned Report, together with patrol F.O.J. and copies of paid camping allowance.


The report was delayed slightly while Mr. Barakam corrected census figures and typing errors. Even after he had corrected them a number of errors were found.

Barea village has been misspelt and Mr. Barakam fell into the same trap that other officers have done by including the names of Onoporavi No 1 and Aikavaravi No1 villages in the census of Kapai village (refer to Patrol Report No 5 of 1973/74).

On the 15th November 1973 Mr Percy, in his letter M ref 14-2-1, suggested, among other changes, that Akiaravi in the Koriki C/D should be referred to as Akiaravi No 2, so as to distinguish it from Akiaravi in the Baroi C/D!

Most of the rest of the report is self explanatory, apart from the fact that I find it incredible that Mr. Barakam should state in his Situation Report that the motu used in the C.P.C. discussion papers was self explanatory. I have found very few people that can easily comprehend the motu used in most Government publications and indeed the Government interpreter at Baimuru can not understand the paper. The reason that no questions were asked was most likely that the people did not understand the motu or the paper.

I.R.DAVEY
O.I.C.



BAIMURU PATROL POST, GULF DISTRICT

Mr. S. Barakam
Trainee Patrol Officer
Patrol Post
BAIMURU .. G.D.

11th March 1974
67-2-1
R.J. Percy
Patrol Officer

BAIMURU PATROL NO 12 1973/74

Please be prepared to depart on Tuesday 12th March, 1974
for a patrol to the Kaimari, Koriki and Maipua Census Divisions.

On this patrol you shall be expected to:

- (1) Carry out the Population Census Revision of the Kaimari, Koriki and Maipua Census Divisions. Note that the Revised figures must correlate with last year's Census Figures.
- (2) Incorporate a Council Tax check with the Census revision. That is, sight the Council Tax Ticket of each adult being censused. I shall also give you a list of possible Tax Defaulters, but due to the poorly kept Council records, these lists are not to be relied upon. Where no Tax Ticket is evidenced, issue the person with a Summons; I have already signed a sufficient number of these forms for you to complete as necessary.
- (3) Police the two standing Baimuru Local Government Council Rules, these being the Sanitation and Hygiene Rule and the Pig Trespass Rule. A copy of each of the Rules is available to take on patrol with you (to be returned to the Council Clerk upon completion of the patrol). Where persons are contravening the rules, issue summonses. Similarly with (2) I have already signed a sufficient number of these forms for you to complete as necessary.
- (4) Take sufficient Political Education literature to hand to all villages visited. Where possible, discuss C.P.C. Papers Nos 5 'The Public Service and Ombudsman', and 6 'Human Rights, Directive Principles and Emergency Powers', however, do not force the subjects upon the people.
- (5) Carry out general administration as required.

PATROL REPORT No.**BAIMURU PATROL NO. 12 1973/74**Station..... **BAIMURU** Officer Compiling **E.S. BARAKAM**District..... **GULF** Subdistrict..... **KIKORI**Census Division..... **KORIKI, KAIMARI,
& MAIPUA.** L.G. Council..... **BAIMURU**

(For recording of routine information not of a situation report nature, actionable at Subdistrict or District level, and of value to succeeding officers. No copy is required at Headquarters.)

Govt. Print.—161/10000.—9.72.

(For further pages, use foolscap blanks.)

X 1. INTRODUCTION

The main aim of the patrol was to conduct the Population Census Revision of Koriki, ~~KIKORI~~ Kaimari and Maipua ~~EMMEX~~ Census Divisions

(b) Incorporate a ~~α~~ Council Tax check with the Census revision. That is, sight the Council Tax Ticket of each adult being censused. And issued the Tax Defaulters with the summons.

(c) Pig Tresspass Rule and ~~EMMEX~~ ^{Prosecute} Prosecute the pig owners who keep pigs in the villages.

(d) Political Education

(e) Carry out general administration as ~~EMMEX~~ required.

The Patrol was conducted by myself and accompany with one Senior Constable Poru Buti and the Outboard Motor Operator.

The transport was a canoe with 20 h.p. Johnson. We took sufficient Bensine for the patrol and things for ^{maintenance} of the motor, such as gear oil, sparkplugs and spare ^{shear pins} ~~secpins~~.

The Patrol last for eighteen (18) days and sixteen ^{days} ~~nights~~. As there are no rest houses in some of the villages so we the patrol ~~and~~ returned to the place where the rest house is available. As we had no interpreter accompany with us. So the Outboard operator was doing the work of translating from local language to the language that I will be able to ^{hear} ~~hear~~.

2 COMPLAINTS

There were many complaints brought to ~~XXXX~~ me by the villages of various people during the patrol. There were only minor complaints which I could settle them without any trouble. And there were few other complaints which I had so much trouble to settle ~~it~~ them by myself. ~~I~~ So I told them to come to the station where ~~Magi~~ Magistrate can hear the complaint. Then later he can decide whether to charge him or not.

The complaints were mainly about killing pigs with out ~~person~~ person owners permission which they do not want court action, only few were about bride prices.

Most of these complaints were heard by the village councillors when they brought them to the councillor and the people who ~~XXXX~~ course the trouble do not bother about paying them back. So I have to tell ~~ix~~ them to pay the owner either money or shell money in front ~~myself~~ myself. Most of them did ~~pay~~ paid in full amount as the person required and some do pay half to the people who brought the complaints. ~~TM~~ The people were happy to pay it back, there were no ~~quarrel~~ quarrel between them.

There were few who had nothing to pay the person at the same time so I gave them pieces ^{of} notes to remaind them that if he does not pay the person ~~x~~ within the period I gave them. Then if next patrol comes them ~~it~~ will be the time when the court action is required.

1/1/19

3 LOCAL GOVERNMENT COUNCIL

It was one ~~myxainxx~~ of the purpose why this patrol was ~~being~~ conducted was to check Council Tax Ticket for 1973/74 adult male or female is censused.

I personally found out during the patrol that there were sixty-six (66) Tax & Defaulters who had not pay the Baimuru Local Government Council Tax for the ~~year~~ financial year 1973/74. The ~~majority~~ majority of them were male adults and only few female adults. There were others ~~who~~ who had not paid 1972/73 Council Tax.

Those of them I found out who had not paid the ~~the~~ Council Tax I issued them with Baimuru Local Government Council Tax summons at the first stage. Since then I ran out summons papers so I have to summon ^{when} verbally when to appear ^{at} at Baimuru Local Court.

I also found out that there were few female adults especially girls who had not paid the Council Tax. This could be because the ~~the~~ Census Register & Book might kept only estimates ages. I only issued verbal ~~summons~~ & summons to ^{those} ~~the~~ who had not paid the tax for ~~last~~ this financial year and had paid last financial council tax. I summons them by showing to me their old tax tickets who are the same ages like the others.

PIG PROSECUTION PROSECUTION
Prosecution

There were only few pig ~~prosecution~~ ^{removed} as there no pigs in other villages. Some people ^{removed} the pigs from their villages before we arrive in the village. I only issued the summons to those who were still keeping in the villages.

The villagers at Kinipo stated that this blame must go to their own village councillor because ~~the~~ one of the councillors ~~was~~ is keeping pigs in the village even though he made this Rule not to keep pigs in the village. I also issued summons to few councillors & and also villages people,

LOCAL GOVERNMENT COUNCIL (Continued)

COPRA DRIER (Hot Air)

In the villages I have patrolled found out that the people do not have any interest ⁱⁿ Hot Air copra driers which the council put them in every villages. They are ~~now~~ useless now because drums have ~~many~~ holes of rain water puring ~~in~~ on the top ^{of} them. I do not see any reason to be repair. Because village people did not do thier part to finish the drier such as putting on roof with sago leaves. Some Copra Driers are still uncovered. The Council Carpenter has done his work with the materials. It will be waste of money to repair. I have seen many smoke houses which were built by themselves and now making the copra.

Instead the council can use the money in repairing ~~the~~ water tanks because ~~they~~ I seen many fibreglass tanks with holes nearly in every villages which I have patrolled.

PANAROA COPRA SHED

One of Councils Project at Panaroa Wharf Copra Shed. This shed was put on the ~~beginning~~ mid of December, 1973. This shed was ~~now~~ half completed and now floor has clapsed ~~in~~ to the ground by ~~the~~ breaking floor joist (5" BY 3") . Only ^{one} of them was broken. Two side are alright but only middle one was broken and smashing cement which ^{was the} ~~one~~ middle ~~is~~ post into pieces. This thing occurred when they put too much weight on it. ~~And~~ side cement post were only Broken can be easily fixed. But it will take reasonable time ^{to} ~~do~~ it. This means that the carpenter has to take the wall off.

4) HEALTH

The level of the villages always the same as it was long time ago and few villages were reasonable clean. Some villagers do not stay in the village. They usually stay in the Kombati (small place) (or places where they pigs) and built ^{permanent} houses there to live. As the result there are no good houses in the village bushes growing and village do not seem good. Some villages seem to be that it has been left for long time or the owner of the house has been deceased. The good example is that the village of Kairimai.

The village of Kinipo does not look like village. The land is not good, mainly swampy and plenty of rubbish lying everywhere in the village. Also plenty of pigs dropping are everywhere lying.

The best villagers so far I saw them were Ikinu and Kapai Maipua. ~~THEIR~~ Their villages were well plan, houses are in rows and no pigs wandering in the villages too. But rest of the villages were average in ~~maintaining~~ ^{maintaining}.

5) LAW AND ORDER

It seems that law and order are properly carried ^{out} in the village by the people. At the present there has not been any crimes in the areas I have been patrolling.

At the beach of Kapai during the month of February, 1974. They found ~~was~~ a death body lying on the beach and was left on the beach by high tide. They believed that this death body might have been carried down to the mouth by the current from the Upper Purati. Because they saw tattoo on the face, around her abdomen, arms and ~~arms~~ legs. The people told me that she was a young woman. They found marks on the head and neck, which they believed to be an axe mark and one on the arm which they believed to be arrow shot mark and she might have been in the water for two weeks before the current left her at Kapai beach. The Medical ^{orderly} from Kapai has got a statement of the marks he found them on her body.

6) POPULATION CENSUS REVISION

There has been not much changes in the population. Death rates are still low as the last year census revision. and birth rates are also it does not made ~~stronger~~ much ~~stronger~~ changes because not many babies were born this year. There has been people migrating out with in the census division. Only few females have migrated out to other census ~~by~~ divisions by marrying males from other census division.

I missed out one of the villages in ~~KIKIK~~ Kaimari Census Division. The reason was that the villagers were all in the bush looking for food and some were in the Kombati. So I got the last year population census figures. It will not make much defference in this years population.

At Kapai the population has been increased because some people have been migrated out from Iari Census Division to Maipua Census Division .

7) ECONOMIC DEVELOPMENT

The economic development of this area is increasing very slowly as this good season for the people to produce more copra. As far as I have seen more people have ^{Producing} production copra and ^{one} copra shed at Panaros ^{was} full. This ^{were} was only few villages but the other villages have their own copra sheds like Mariki and Kapai. Some places got no sheds only the places where cargo vessels can anchored and load the copra.

Some people usually take their fresh food and fesh meat to Muro Catholic Mission Station where they sell them to the plantation workers and people of those area.

B. Barak
5/4/74

1
BAINURU PATROL NO. 12 - 1973/74.

BAINURU

E.S. BARAKAM

GULF

KIKORI

KORIKI, KAIMARI &
MALPUA

BAINURU

POLITICAL EDUCATION

The Political movement is going through the villages very slowly as there are no regular patrol.

This is because the in the villages do not have allradios to hear about what is going in Papua New Guinea at the present. The people only collect information their friends.

Since I went around the patrol I was talking with the group of people about C.P.C. literature but the group did understand and strongly believed what I was talking about. The C.P.C Papers were self explained in Police Motu. The group did not raise any questions to me about the papers.

Barak
2/1/74

SITUATION REPORT No.

Station BAIMURU Officer Compiling M. Eggleton......

District GULF Subdistrict KIKORI.....

Census Division Koriki, Kaimari, Maipua L.G. Council Baimuru.....

Subject: Political Education......

Subdistrict Office Kikori

Assessment Assistant District Commissioner

Date Received

24th April, 1974......

Political education continues to be passed on to the people.

Radios will assist when they can be made available after the Council regains its feet.

Action Taken:

Sgd. M. Eggleton......

Date 1st May, 1974......

GENERAL EXPENSES

FOR OFFICIAL
USE ONLY

Departmental
Reference No.

Dr. to: **MR. E. SANO BARAKAM,**
D.C.M & DEVELOPMENT ADMINISTRATION
BAINURU PATROL POST, G.D.

Cash Office
Registration No.
511

Cash Office
Consecutive No.
511

Govt. Print - 765 0/2 00,000 - 11 73.

Date of Supply or Period of Service	Particulars	Order No.	Rate	Amount \$ c	
12/3/74 TO 24/3/74. 26/3/74 TO 28/3/74.	<p>TO PAYMENT OF CAMPING ALLOWANCE AT THE RATE OF \$1.15 PER NIGHT. FOR THE PATROL NO. 12-1973/74 SANO TO ACCOMPANY WITH AND CAMPED OUT FOR THE PERIOD STATED. SIXTEEN NIGHTS (16).</p> <p style="text-align: right; font-size: 2em;">PAID IN FULL</p>		\$1.15	18	40

Claimant's
Reference

EIGHTEEN DOLLARS TOTAL \$ 18 40

Signature of Claimant: *E. Sano* Date: **5/4/74**

FOR DEPARTMENTAL USE ONLY	TO BE COMPLETED BY DEPARTMENT									
	C.F.C. or Reqn. No.	Div.	Subdiv.	Item	Amount	C.F.C. or Reqn. No.	Div.	Subdiv.	Item	Amount
DATE CLAIM RECEIVED BY DEPARTMENT						20	2	2	10 P	\$18.40
DATE CLAIM RECEIVED BY TREASURY CASH OFFICE										

REGISTERED..... FOR STORES.—I certify that the stores included in this account have been received and taken on charge and that the account is correct as regards rates of charge and the faithful performance of the services charged. Person Incurring Expense

NOT PREV. PAID..... FOR TRAVEL—It is certified that full value for the hereinmentioned order(s) has been obtained, in that travel for the purposes authorised has been undertaken and/or instructions have been issued to ensure that all authorised travel is undertaken or a refund for any unavailable travel is obtained. Person Incurring Expense

EXAMINED..... OTHER CASES.—I certify that this account is correct as regards rates of charge and the faithful performance of the services charged. Person Incurring Expense

CERTIFYING OFFICER.—I certify that this account is correct within the meaning of Section 36 of the Treasury Ordinance 1951 as amended.

RECEIVED this **16th** day of **April** 19**74**
the sum of **Eighteen** Dollars
00 cents

Certifying Officer

E. Sano
Signature of Recipient

[Signature]
Witness

GENERAL EXPENSES	FOR OFFICIAL USE ONLY

CERTIFICATION

I CERTIFIED THAT I AM MARRIED LOCAL OFFICER
 CAMPED OUT FOR THE PERIOD STATED. NO ADMINISTRATION
 MESSING OR FACILITIES WERE PROVIDED DURING THE
 PERIOD STATED

E. Saak
 E SAAC KARAKAWI
 THE CLAIMANT

I ALSO CERTIFIED THAT THE ABOVE MENTIONED
 MARRIED OFFICER (LOCAL) HAS CAMPED OUT FOR
 THE PERIOD STATED. NO ADMINISTRATION MESSING
 OR FACILITIES WERE PROVIDED DURING THE PERIOD
 STATED.

R. Percy
 R J PERCY
 OFFICER-IN-CHARGE

POPULATION

Govt. Print.—6280/10,000.—8.73.

Date of Census	Village	TOTALS (Excluding Absentees)				ABSENTEES (Resident outside Electorate)				Grand Total
		Under 18 years		18 years and over		Under 18 years		18 years and over		
		M	F	M	F	M	F	M	F	
<u>KORIKI CENSUS DIVISION</u>										
	1972/73 CENSUS TOTAL	2116								
		+ 121/1								
		+ 6 BIRTHS								
		2123								
		- 27 M/O								
		- 10 DEATHS								
	1973/74 CENSUS TOTAL	<u>2106</u>								
<u>KAIMARE CENSUS DIVISION</u>										
	1972/73 CENSUS TOTAL	795								
		211 M/O								
		4 BIRTHS								
		<u>810</u>								
		799								
		14 M/O								
		4 DEATHS								
	1973/74 CENSUS TOTAL	<u>781</u>								
<u>HAIPUA CENSUS DIVISION</u>										
	1972/73 CENSUS TOTAL	403								
		46 M/O								
		12 BIRTHS								
		<u>451</u>								
		4 M/O								
		2 DEATHS								
		<u>455</u>								

PATROL REPORT

Station:	Baimuru	Population:	670
Subdistrict:	Kikori	Council Area:	Baimuru
District:	Gulf	House of Assembly Electorate:	Kikori Open
Report No:	13 of 1973/74	Map Reference:	Kikori Fourmil
Conducted by:	R. J. Percy	Last Patrol:	No 11 1973/74
Designation:	Patrol Officer	Objects of Patrol:	(i) Census Revision (ii) Tax Default Prosecutions (iii) Assistance with Council Projects.
Duration:	25/3/74 - 30/3/74 (broken)		
No. of Days:	4 days		
Census Division:	Baroi		

The District Commissioner,

District,

C. W. P.

In respect of this patrol, I attach

- Field Officers Journal Folios To , 62,69 (✓)
- Patrol Instructions, ()
- The Report and my comments, (✓)
- Area study, ()
- Updating of area study ()
- Situation Reports Nos 1- , (✓)
- Patrol map, ()

DATE: 22/4/1974

[Signature]
Assistant District Commissioner

The Secretary,
Department of the Chief Minister and Development Administration,
KONEDOBU, Papua New Guinea.


In respect of this patrol, I attach

- Area study, ()
- Updating of area study, ()
- Situation Reports Nos 1- , ()
- ()
- ()

District Headquarters assessment of
Patrol & Report.....
Above average
Average
Below average

DATE: / /19

District Commissioner



POPULATION

Date of Census	Village	TOTALS (Excluding Absentees)				ABSENTEES (Resident outside Electorate)				Grand Total
		Under 18 years		18 years and over		Under 18 years		18 years and over		
		M	F	M	F	M	F	M	F	
25/3/74	AKIARAVI NO I	42	50	43	54	15	7	30	14	255
29/3/74	EVARA	12	14	9	11	5	2	15	8	76
30/3/74	KORAVAKI	47	48	30	40	16	7	27	16	231
25/3/74	ORAVI	16	31	15	22	4	3	12	5	108
	TOTALS	117	143	97	127	40	19	84	43	670

1972/73 CENSUS TOTAL 655
 + 21 M/I
 + 14 BIRTHS
690
 - 17 M/O
 - 3 DEATHS
 1973/74 CENSUS TOTAL 670

270

DDA 67-2-53



DEPARTMENT OF THE CHIEF MINISTER
CHIEF MINISTER'S OFFICE

Telephone
Telex
Cable Reference: 27-123
If calling out for
Mr. EAST KATANGA

In Reply
Please Quote



Office
No.
Date
Time

23rd May, 1974

The Secretary
Department of the Chief Minister
and Development Administration
KONEDOBU

VARIOUS PATROL REPORTS - EAST DISTRICT

Attached please find various Patrol Reports as indicated. Some of them
for your records only as the situation reports submitted are out of date.
Reference for this state of Affairs.

WAKORU: Patrol Reports Numbers 1, 11, 12, 13, 14, 15, 16, 17, 18, 19, 20, 21, 22, 23, 24, 25, 26, 27, 28, 29, 30, 31, 32, 33, 34, 35, 36, 37, 38, 39, 40, 41, 42, 43, 44, 45, 46, 47, 48, 49, 50, 51, 52, 53, 54, 55, 56, 57, 58, 59, 60, 61, 62, 63, 64, 65, 66, 67, 68, 69, 70, 71, 72, 73, 74, 75, 76, 77, 78, 79, 80, 81, 82, 83, 84, 85, 86, 87, 88, 89, 90, 91, 92, 93, 94, 95, 96, 97, 98, 99, 100

BALURU: Patrol Report Numbers 1, 2, 3, 4, 5, 6, 7, 8, 9, 10, 11, 12, 13, 14, 15, 16, 17, 18, 19, 20, 21, 22, 23, 24, 25, 26, 27, 28, 29, 30, 31, 32, 33, 34, 35, 36, 37, 38, 39, 40, 41, 42, 43, 44, 45, 46, 47, 48, 49, 50, 51, 52, 53, 54, 55, 56, 57, 58, 59, 60, 61, 62, 63, 64, 65, 66, 67, 68, 69, 70, 71, 72, 73, 74, 75, 76, 77, 78, 79, 80, 81, 82, 83, 84, 85, 86, 87, 88, 89, 90, 91, 92, 93, 94, 95, 96, 97, 98, 99, 100

IMU: Patrol Reports Numbers 1 and 2

MAKUTU: Patrol Report Number 1, 2, 3, 4, 5, 6, 7, 8, 9, 10, 11, 12, 13, 14, 15, 16, 17, 18, 19, 20, 21, 22, 23, 24, 25, 26, 27, 28, 29, 30, 31, 32, 33, 34, 35, 36, 37, 38, 39, 40, 41, 42, 43, 44, 45, 46, 47, 48, 49, 50, 51, 52, 53, 54, 55, 56, 57, 58, 59, 60, 61, 62, 63, 64, 65, 66, 67, 68, 69, 70, 71, 72, 73, 74, 75, 76, 77, 78, 79, 80, 81, 82, 83, 84, 85, 86, 87, 88, 89, 90, 91, 92, 93, 94, 95, 96, 97, 98, 99, 100

For your information and records.

Yours faithfully,
[Signature]
[Name]
[Title]

Date: 23rd May, 1974

Sitrep: 67-21-1 / DDA 67-2-77

PATROL REPORT

Station: BAIKURU. Population: BAIKURU.
 Subdistrict: GULF. Council Area: BAIKURU. 67-6-10
 District: 14-73/74. N. SANO BARAKAH House of Assembly Electorate: BAIKURU.
 Report No: Map Reference:
 Conducted by: SENSITIVE PATROL OFFICER. Last Patrol: AREA STUDY.
 Designation: 17th - 27th APRIL Objects of Patrol:
 Duration: 11
 No. of Days: 11
 Census Division:



The District Commissioner,
District,

In respect of this patrol, I attach

Field Officers Journal Folios	To	()
Patrol Instructions,		()
The Report and my comments,		()
Area study,		()
Updating of area study		()
Situation Reports Nos 1— ,		()
Patrol map,		()

DATE: / /19 Assistant District Commissioner

The Secretary,
Department of the Chief Minister and Development Administration,
KONEDOBU, Papua New Guinea.

In respect of this patrol, I attach

Area study,	()
Updating of area study,	()
Situation Reports Nos 1— ,	()
	()
	()

District Headquarters assessment of
 Patrol & Report.....

	Above average
	Average
	Below average

DATE: / /19 District Commissioner

Date: 8th July, 1974.

POPULATION

Date of Census	Village	TOTALS (Excluding Absentees)				ABSENTEES (Resident outside Electorate)				Grand Total
		Under 18 years		18 years and over		Under 18 years		18 years and over		
		M	F	M	F	M	F	M	F	
<u>MAFAIO</u>		<u>LARI CENSUS DIVISION</u>								
19/4/74	AIKAVARAVI	105	86	71	85	12	12	63	10	444
19/4/74	OKALINAIKU	11	14	10	15	2	1	8	3	65
"	ONOPORAVI	25	25	12	24	5	6	20	12	129
"	RAVIKIVAU NO.3	36	43	29	41	12	5	26	12	204
"	RAVIRAUPARA N.2.67	60	53	60	60	11	7	37	11	308
<u>OLD IARE.</u>										
23/4/74	RAVIKIVAU 1.	4	6	7	8	2	—	11	5	43
"	RAVIRAUPARA 4	25	19	22	23	1	1	4	1	96
24/4/74.	RAVIKIVAU No.2	35	44	36	42	3	1	14	2	177
25/4/74	MAEPENAIKU	63	77	52	62	17	7	49	10	342

TOTAL: 1,807.

1972/73 CENSUS TOTAL

1749

25 M/FI

40 Mths

III

1814

2 M/O

5 DEATHS

1973/74 CENSUS TOTAL:

1807

DEPARTMENT OF THE CHIEF MINISTER AND DEVELOPMENT ADMINISTRATION

P.O. Box 2396

KONEDOBU

Papua New Guinea

Ref. : 67-21-1

Date : 15/8/74

The District Commissioner

GULF DISTRICT

District Office

KEREMA

RE : **KIKORI** PATROL NO. **14** OF **73/74**
CONDUCTED BY MR. **E. S. BARAKAM**
TO : **JARE** CENSUS DIVISION.

... I acknowledge with thanks receipt of:-

- Situation Report Nos. **1** together with assessments. These have been distributed to appropriate Headquarters Branches for information and any action required.
- Area Study ~~amendments~~/recompilation.

P. BOURAGA
a/Secretary

Date.....8th July, 1974.....

SITUATION NO. 1

SITUATION REPORT No.

Station Baimuru Officer Compiling M. Eggleton

District Gulf Subdistrict Kikori

Census Division Lari L.G. Council Baimuru

Subject: Political Education

Subdistrict Office Kikori

Assessment Assistant District Commissioner

Date Received

19/6/1974

Josephine Abaijah and her Papua Besena Movement must go down in history as being the one major force to have produced the greatest amount of misunderstanding to arise in this country in recent years.

Whether or not the good will be smokescreened over by the confusion and disharmony she is stirring up will only be seen in hindsight.

This confusion is the main reason for concern in this area at the approach of Independence. Hopefully, as Independence approaches, it will pass as quietly as Self Government Day did and all can settle down to a united country effort.

Action Taken:

[Signature]
Sgd M. Eggleton, A.D.C.
Date 8th July, 1974

District Office

Assessment District Commissioner

Date Received

12/7/74

At heart most of the village people are not really concerned with Self - Government Independence of the Papua New Guinea movement as long as law and order is maintained and they can get enough money and food to satisfy their basic requirements. These are small in comparison to the people who are dependant on a wage economy.

They are more concerned that any change will be to their disadvantage and will come not in response to their demands.

Action Taken:

Political Education to continue.

A. S. Pegg

Sgd. H.S. PEGG a/DC

Date 24/7/74

Headquarters

Date Received

Forwarded.....Section

Project Officer.....

Date.....

SITUATION NO. 1

SITUATION REPORT No. 1

Station.....**Baimuru**.....Officer Compiling.....**E. Sano Barakam**.....
 District.....**Gulf**.....Subdistrict.....**Kikori**.....
 Census Division.....**Iari**.....L.G. Council.....**Baimuru**.....

(For the reporting of information specifically of Headquarters value and requiring Headquarters knowledge or actions. Information is required on matters of political significance, important trends in the economic and social structure, cult and unrest situations, law and order problems, and miscellaneous matters that Headquarters needs to know. One report will be compiled for each specific topic. Each to be submitted to Headquarters in duplicate.)

(Use Reverse side if necessary)

Govt. Print.—1792/40,000.—5.72.

Subject:.....**POLITICAL EDUCATION**.....

There could be possibilities for Political Education to be introduced in the schools. During the patrol I was told to visit the school by the Head Teacher of Mapaic Primary School, to talk about the role of D.D.A. and Political Education.

It was surprised that the children brought to me very ~~interesting~~ interesting questions especially upper classes.

One the ~~children~~ children asked me ~~to~~ what do they mean by Papua Besena movement?

So I explained to the ~~next~~ children what is Josephine Abaijah a member for Moresby Regional. She is just trying to ~~to~~ form the movement to separate Papua from New Guinea as it used to be. Before the Papua was Administered by Australia and New Guinea was called Trust Territory.

E. Sano
Sgd:.....

4/5/74
Date:.....

MEMORANDUM NO. 1

SITUATION REPORT No.

Station.....Waimaru.....Officer Compiling.....W. J. Stoten.....

District.....Wairarapa.....Subdistrict.....Kikori.....

Census Division.....Wairarapa.....L.G. Council.....Wairarapa.....

Subject:.....Political Education.....

Subdistrict Office Kikori

Assessment Assistant District Commissioner

Date Received

.....10/6/1974.....

Josephine Baijeh and her Papua Sesana Movement must go down in history as being the one major force to have produced the greatest amount of misunderstanding to arise in this country in recent years.

Whether or not the good will be smokescreened over by the confusion and disharmony she is stirring up will only be seen in hindsight.

This confusion is the main reason for concern in this area at the approach of Independence. Hopefully, as Independence approaches, it will pass as quietly as Self Government Day did and all can settle down to a united country effort.

Action Taken:

Sgd.....W. J. Stoten, A.D.C......

Date.....8th July, 1974......

District Office

Assessment District Commissioner

Date Received

12/7/74

At heart most of the village people are not really concerned with Self - Government Independence of the Papua Besena movement as long as law and order is maintained and they can get enough money and food to satisfy their basic requirements. These we small in comparison to the people who are dependant on ~~an~~ a wage economy.

They are more concerned that any charge will be to their disadvantage and will come not in response to their demands.

Action Taken:

Political Education to continue.

H. S. Pegg

Sgd..... H.S. PEGG a/DC

Date 24/7/74

Headquarters

Date Received

Forwarded.....Section

Project Officer.....

Date.....

SITUATION NO. 1

1

Baimuru

E.Sano Barakam

Gulf

Kikori

Iari

Baimuru

POLITICAL EDUCATION

There could be possibilities for Political Education to be introduced in the schools. During the patrol I was told to visit the school by the Head Teacher of Mapaic Primary School, to talk about the role of a D.D.A. and Political Education.

It was surprised that the children brought to me very interesting questions especially upper classes.

One the ~~children~~ children asked me what do they mean by Papua Besena movement?

So I explained to the children what is Josephine Abaijah a member for Moresby Regional. She is just trying to form the movement to separate Papua from New Guinea as it used to be. Before the Papua was Administered by Australia and New Guinea was called Trust Territory.

S
L. Sano
4/5/74

IARI CENSUS DIVISION AREA STUDY (74)A INTRODUCTION

The Iari people are living on the east of Ivo River and the west of the Purari River. There are four main Villages where Iari group of people are living. They are Mapalo which is made out of five groups of people Aikavaravi, Ravikivan No.1, Ravikaupara, Onoporavi and Okaikonairu. Old Iari, and Maipenairu.

The land is mostly flat and most of the land is now covered sago swamp. Sometimes whenever there is heavy rain the villages usually gets flood about three feet above the land, especially Mapalo and Ravikivan No.2. Because these villagers are on the banks Ivo and Purari so whenever the water goes downstream to the mouth from the mountains. This does not happens very often. Then when ever they want to visit a friend the people usually travel by canoes. All the domestic animals such as cats, dogs and so on. They stayed in the house with the people.

The rain fall in this region is within 120-140 per annum region. It nearly rains every week throught ou the year. The rainfall for the Division, as calculated from figures recorded at Baimuru Station for past eight yaers (1967 - 1974), is found to average out at 131.83 inches per annum. This rainfall is seasonal, falling when the wind is from the South-East (usually from May to October). The 'dry' experienced during the North-West monsoon period (usually December to March).

The only access to the villages of this Division is by water. There are no roads and only one small airstrip at Mapalo. This airstrip is main built for single engine cessna plane. At the present this strip is not working grass has been grown and last year it made four landing but this year none.

~~The~~ The nearest Iari village is 15 miles from ~~the~~ Baimuru Patrol Post whilst the ~~the~~ furthest is 36 miles, both taken in a straight line. All Iari villages are located ~~South-East~~ South-East of Baimuru.

The nearest airstrip ~~is~~ is at Ihu for the furthest villages and for the nearest villages is Baimuru. ~~Both~~ Both are grass surfaced strip it is serviced five times a week for Ihu and three times a week for Baimuru by 'Britton Norman Islanders'.

There is one wharf within the Division, located at the mouth of the ~~the~~ Panaroa River, it was built by the Baimuru Local Government Council and is used for shipping copra ~~from~~ from the Urika Mission ^{Plantation} and nearby villages.

~~The~~ ~~XXXXXX~~. The Sub-District Office of Kikori is located approximately ~~XXXXXX~~ 60 miles from the nearest, and furthest 69 miles from Iari. All ~~XXXXXX~~ Iari villages are sited South East of the Sub-District Office.

Administration influence the area commenced from about the early 1920's with patrols from from the established centres of Kikori and Kerema. ~~XXXXXX~~ In 1934/35 the first Administration post in the area was built, it was sited at the present day ~~XXXXXX~~ location of Kairimai Village in the Kikori Census Division. Then the post was later transferred to Kapuna during 1945/45. In 1951 a new sub-district was delimited to include the majority of what is today the Baimuru Patrol Post Administration Area, plus Era Census Division (now part of the Kikori sub-district ~~XXXXXX~~ Office Administration Area). The new sub-district was named Beara and was located on the fork of the Pua and Beara Rivers

And when the airstrip was required the choice of further site was necessary as the Beara location was found to be unsuitable. The choice was present day Baimuru. The move to this location was completed in July 1961, the station was then downgraded to patrol post status, within the Kikori ~~XXXXXX~~ Sub-District. There have been no major organised cargo cults in the area.

IARI CENSUS DIVISION (14)

X

B POPULATION DISTRIBUTION AND TRENDS

The 1973/74 village Population Register is attached. Here are with the list of village population figures for the Ieri Census Division going back as far as practicable in Five years

<u>MAPAIC</u>	1954/55	1959/60	1965/66	1970/71	1973/74
Aikavaravi	315	372	383	445	444
Okaikenairu	58	52	50	61	65
Onoporavi	117	132	100	130	129
Ravikivau 3	140	159	160		204
Ravikaupara 2	215	233	242	294	308
<u>OLD IARI</u>					
Ravikivau 1	61	54	53		43
Ravikaupara 1	180	192	215	121	96
Ravikivau 2	132	165	192		177
Maipenairu	240	213	288	340	342
<u>TOTAL</u>	<u>1851</u>	<u>1814</u>	<u>1910</u>	<u>1749</u>	<u>1807</u>

As you note that these census figures are also shown for Onoporavi No.1 and Aikavaravi No.1 which are on the coast of Kapai. These people are migrated out from Old Ieri in Ieri Census Division. This year census population figures are not shown for the following villages are Kairiravi, Onoporavi No.2 and Aikavaravi No.1. Because these people are in Maipua Census Division.

There are no linking roads within the Division. All commuting is done by water borne craft, usually by the traditional canoe of the Bainuru-Kikori area, one with a relatively high open ended stern.

~~IX~~

C SOCIAL GROUPINGS

All five main villages that comprise ~~the~~ the Iari Census Division are Mapaic, Old Iari, Ravikivau No. II and Maipenairu. They are censused in all different small ~~group~~ groups they mainly re graded that they are Iari People. However the people ~~think~~ believed that ~~they~~ ~~are~~ ~~different~~ ~~from~~ ~~the~~ ~~other~~ ~~groups~~ ~~in~~ ~~the~~ ~~other~~ ~~census~~ ~~Division~~. Believed to be same with other together as the language is very smillar to Koriki.

The basic functional social unit is the simple family. They do work in family together fo a large projects, is carried out by simple family, then family clan's or clans friendly with that family, will assist to complete the task.

The language group of this area is simply reffered to as Iari. It is very similar to the language of the Koriki Census Division.

The Iari villages communicate other ~~people~~ people in the Baimuru Administration Patrol Area understanding Koriki Language.

The linguistic studies have been carried out ~~in~~ in regard to to the Koriki People. Further notes the following authors should be reffered to:

J.H.Holmes 'A Preliminary Study of the Namau Language' 1913.

F.E.Williams 'Natives of the Purari Delta' 1924.

S.H.Ray 'The Language & of the Papuan Gulf' 1907.

'The Namau was the name given by Holmes for the Koriki Language which means basically an expression of surprise to something which is unknown, Holmes must have misinterpreted it as being the name of their language.

~~IX~~

(1) Not applicable.

SOCIAL GROUPINGS (cont.....)

(e) The Iari People do have relationship their immediate ~~neighbours~~ neighbours ~~(the Koriki and Maipua)~~ (the Koriki and Maipua people from the complete Administration control and they were the enemies of Koriki People but usually trade with Kaimari people in exchange of sago for crabs, coconut and fish.

Toia

These people do shells (~~Mairi~~) and R Mother of Pear (Mairi) for trading and for the payment of bride. And still used nowadays, in addition they also used money.

D) LEADERSHIP

XIX

There are ~~no~~ leaders in this Division who are called (Loia) which means leader in Motu. But they do not regarded as leaders. It seems that there was not one person who could be noticed to conceivably be placed under this heading. There are obviously leaders, but they either work unnoticed or are extremely ineffectual. A longer association with the people of this Division may reveal a true leader or leaders.

The tradition pattern of leadership has already broken down, to a degree, in this area. At best the situation should be described as being in limbo. Much of the authority of the traditional leader has been stripped from him, but has not been vested, to the same degree, in any other person or group. If one took a pessimistic view, the tradition society is becoming leaderless.

The Pappa ... has a land leased from the Administration at the Island of ... This land was leased for agricultural ... and at ... people have blocks on the coast of the ... Crown land at ... This blocks were on the coast of ... and the coconut palms have been washed away by the water. There are no other cash crop in this area apart from coconut. There is small land available which only suitable for coconuts.

LANDTENURE AND USED

Ownership of land in this area always remains vested in the clan. When inheritance of the land referred to it does not ~~mean~~ mean the passing of ownership, merely the transfer of usufructuary rights. In reference to this latter points, the system is ~~not~~ patrilineal; that is passing from father to male children.

In the case where there is no sons in the family, usufructuary rights are vested with the elder daughter and the land looked after by the brothers of the deceased. When the daughter marries ~~she~~ eventually dies, usufructuary rights will be passed to the male ~~child~~ children.

The Pappa Ekalesia has a land leased from the Administration at the Island of Urika. This land was leased for Agricultural Lease. And at Maipenairu people have blocks on the coast of the ~~Maipenairu~~ Crown Land at Urika. ~~These~~ These blocks were on the coast of Maipenairu and some coconuts palms have been washed away by the water. There are no other cash crop in this area apart from coconut. There is small land available ~~which~~ only suitable for coconuts.

NAME	AGE	SEX	REL
I	15	M	1
II	12	F	2
III	8	F	3
IV	22	M	4

This is only ~~one~~ S.P.A. School this ~~is~~ Division there is only double classroom with two teachers. These school children will ~~be~~ attend their primary school at Kiteave with School in Kibori Administration Patrol Area.

RE F1 LITERACY

There are three schools in the Iari Census. Two are run by the Education and one by the Seventh Day Adventist Mission.

The schools are located at Mapaiio 'T' School, Mapaiio Seventh ~~Day~~ Day Adventist School and Urika 'S' School.

The Schools are:

MAPAIO PRIMARY 'T' SCHOOL

There are three teachers teaching, with one double classroom and one single classroom. Standard six children are church building for their classroom as their classroom is on construction. Most of the children who are attending school are from Aikavaravi No. 4 and few are from other villages in Mapaiio.

MAPAIO PRIMARY 'T' SCHOOL (1974)

<u>STANDARD</u>	<u>BOYS</u>	<u>GIRLS</u>	<u>TOTAL</u>
I	16	14	30
II	NIL	NIL	NIL
III	14	20	34
IV	NIL	NIL	NIL
V	10	8	18
VI	11	9	20
	<u>51</u>	<u>51</u>	<u>102</u>

MAPAIO SEVENTH DAY ADVENTIST SCHOOL (1974)

<u>STANDARD</u>	<u>BOYS</u>	<u>GIRLS</u>	<u>TOTAL</u>
I	15	16	31
II	NIL	NIL	NIL
III	8	11	19
	<u>23</u>	<u>27</u>	<u>50</u>

This is only ~~S.D.A.~~ S.D.A. School this Division There is only double classroom with two teachers. These school children will finish their primary school at Kitomave School in Kikori Administration Patrol Area.

F2 ~~XXX~~ LITERACY (cent....)

URIKA PRIMARY 'T' SCHOOL .

The school at Urika is one of the old school in Gulf District. This was started very long time since the London Mission Society came to this area, and the first station was built at Urika. Most of the children are working outside the District gained their education knowledge from this ~~sk~~ school. Urika school has five teachers with five classrooms.

URIKA PRIMARY 'T' SCHOOL (1974)

<u>STANDARD</u>	<u>BOYS</u>	<u>GIRLS</u>	<u>TOTAL</u>
I	NIL	NIL	NIL
II	19	12	31
III	14	21	35
IV	16	17	33
V	22	7	29
IV	<u>15</u>	<u>11</u>	<u>26</u>
	<u>86</u>	<u>68</u>	<u>154</u>

~~MI~~ They all teach Department of Education syllabus together.

All the classroom buildings are of bush material. ~~XXXXXXXXXXXX~~

(b) Refer Appendix.

(c) There are many students who are attending Kerema High School and Veiru Vocation School. Many more have completed four 4 and now at the colleges, higher education, and other institution.

(d) ~~XXXXXXXXXXXXXXXXXXXX~~ Nil

The number of radios listed village ~~by~~ by village, are shown in the Appendix. People with the radios have definite listening preferences, the choice been string band music, news and traditional music, political education programme did not rate a mention.

STANDARD OF LIVING

HOUSING: Most houses are standardised design that is typical of the Baimuru Kikori area; that is a rectangular or square building, raised approximately 4' above the ground stumps, and containing one or two rooms. The houses are built out of bush materials, that is roofs are all from sago leaves, floor with split black palm trunks, walls are woven strips of the sago leaf spine (celo),

However, nails are fast replacing the traditional materials for binding. The only corrugated iron was been used as catchment areas for rain water tanks, rather than as building a roofing material.

CLOTHING- Traditional clothing are used on ceremonial occasions. In all other instances, European clothing is worn. In regard to quality and cleanliness, it is typical of that seen throughout the coastal of the coastal of Baimuru Census Divisions.

SANITATION- Sanitation and general cleanliness of the villages of this Division leaves much to desired. No village has sufficient toilets to adequately serve the population; where over the water toilets cannot be ~~constructed~~ constructed it usually takes time to construct any form of toilets.

People now used European Type of cooking utensil and their main diet is sago which they eat every day life. Apart from do eat vegetables such as banana, sweet potatoes, coconuts and other garden food stuffs. In addition to that they also eat fresh meat such as fish, mudcrabs, pig meat which they hunted from the bush.

they do get some food stuffs from the near by trade stores or village small trade stores.

There are no Community Centres in this Division. Only two United Women's Fellowships. Mapai U.C.F. with 32 members and have their own house with two rooms, ~~Mapai U.C.F.~~

H1 MISSION

There are two different denominations in this Division. ~~EMX~~
The most popular one is United Church as they were the first
missionary to come to this area, way back to 1912 and the
station was established at Urika Island ~~as~~ which is known as
Urika Mission Station. Then few years later the send local
pastor to Old Iari. In 1945 most of the Iari people ~~is~~ moved
to Mapaiio with the pastor too. There are local pastors stationary
at Mapaiio, Maipenairu, and Urika. They are all belong to Urika
Circuit. The Acting ~~EXEMX~~ Circuit Minister is stationed at
Baimuru Station.

The members of the United Church in Mapaiio are all from Aikavara vi
group of people who are full members of this mission.

MAIPAIO UNITED CHURCH WOMAN'S FELLOWSHIP

This ~~XXXXXXXXXX~~ Women's ~~stitch~~ Fellowship is running very well
with 32 members. They have their own fund in their account \$156.20
which they earn from selling handcrafts and making scones. At the
present they are trying to ~~makex~~ set up a trade store and they
bought licence for ~~it~~ it.

And at Maipenairu U.C.W.F. with 28 members. It seems that so of
the members are not very interested in this fellowship.

SEVEN DAY ADVENTIST MISSION

This was the second missionary who came to Old Iari. The people
have told me that 1945 (approx.) when it station was established
Mission school at Old Iari and then moved the Mapaiio where it is
now.

At Mapaiio they also have small airstrip but it is not completed.
It made four times landing at this strip last year and ~~mak~~
grass has grown again and small bushes too. Now days it not
looking like airstrip because There are no cones and wind
stock has been torn into pieces.

So far there has not been any friction between the two
denomination in fact they get rather well.

I ~~NON-INDIGENES~~ NON -INDIGENES

There is one non-indigenes plantation at Uraka which is ~~run~~ run by the Papua Ekalesia. This land is on leased by the United Church for the agricultural lease.

There are only six labourers ~~working~~ working on this ~~plantation~~ plantation. Their work is to collect nuts make copra and load then on the coastal vessels. The workers are all from Iari Census Division. They earn ~~\$12000~~ ~~\$4000~~ a month. ^{According to the they made per month}

Whenever the caastal vessels calls at Panaroca Wharf these plantation usually loads about 100 to 150 bags of copra to Port Moresby Copra Marketing Board. Their money usually goes to United Church Accounts in Port Moresby.

(d) Nil Comment.

J ~~XXXXXXXXXX~~ COMMUNICATION

(a) ~~★~~ ROADS- This Division does not required roads to construction because of many creeks and rivers.

(b) SEA- There is sufficient ~~XXXXXXXXXX~~ wharf at Panaroa because There is not much development going in this area. This wharf is provide enough service to load the copra from this area.

(c) AIR- There is small airstrip at Mapaio which was constructed by the SEVENTH DAY ADVENTIST MISSION. This airstrip is only to provided services for S.D.A. workers and school ~~XXXXXXXXXX~~ children ~~xxxx~~ to bring them home for the christmas holidays and also school supplies . Last year it made four ~~xxxx~~ landing but not this year because the are not maintaining the airstrip. The size of the airstrip is 172'x1926' roughly. There are grass and small ~~XXXXXXXXXX~~ bushes grown further ~~km~~. The other half is used by the school children for playing field.

There is also mission ~~XXXX~~ aviation doing medical services ~~by~~ in this area by float plane landing on the water. They are usually trainee nurses and medical orderlies from Kapuna ~~XXXXXXXXXX~~ Training Centre which is run by the United Church.

~~XXXX~~ (d) RIVERS- The transport in this Division are usually travel by water. These are the form of transport used in this ~~at~~ area are canoes without motor or with the motor. There are many passages in which I travelled by M.V. AVANA.

K1 TECHNICAL AND CLERICAL

There are many ~~technical~~ technical and clerical skill people outside this Division . There could be few of them in the Villages who have completed their training at Veiru ~~Village~~ Vocational School. They are both boys and girls. The boys know how to mend nets, build the house and little knowledge about to maintain outboard motors.

~~There are some~~ people who can produce ideas about this. Especially students who are schooling out this area. They development ideas from the newspapers and changing ideas with other people. There are some people with ideas ever not more than 1000. But I hope in future we might find more people with the ideas.

1 POLITICAL DEVELOPMENT IN THE AREA

The ~~EXISTING~~ Political Development is well below what could be termed a satisfactory level in this area. It will take ~~in~~ ~~time~~ for ~~the~~ ~~people~~ for this people to understand about this. The people have not much ideas about the political development.

There are only few people who can produce ideas about this. Especially student who are schooling out this area. They development ideas from the newspapers and changing ideas ~~at~~ with other people.

There are some people with ideas even not more than 100% but I hope in future we might find more people with the ideas.

Quarterly Period (1973)	Amount
1st January, 1973 to 30th March, 1973	10000
1st April, " " 30th June, "	10000
1st July, " " 30th September, 1973	10000
1st October " " 31st December, 1973	10000
1st January 1974 " 30th March, 1974	10000
	50000

The ~~people~~ people are only people producing ~~some~~ and ~~less~~ are the total amount recorded last year and this first ~~year~~ for 1974

ECONOMIC OF THE AREA

The Department of Agriculture, Stock and Fisheries advise the following figures for the Iari Census Division. I was told that they did not do the mature trees of coconuts because the villages had dispute while counting the coconuts which were matured.

M	VILLAGE	MATURE COCONUTS	IMMATURE
			IMMATURE COCONUTS
	MAPAIO	4069	3880
	OLD IARI	252	844
	RAVIKIVAU No.2	691	1515
	MAIPENAIRU	NOT KNOWN	8254
		3012	14483

These should be less coconuts trees immature for Maipenairu this figures were recorded last year. As far as I know that the water has been washed away some of the coconuts trees.

These are the total amount of copra produce in all Baimuru Administration Area including some of the villages close to Baimuru which are in Kikori Administration Patrol Area. This payment was recorded in Baimuru Patrol Post are divided quarters.

Quarterly Period (1973)	Amounts
1st January, 1973 to 30th March, 1973	\$1126.19
1st April, " " 30th June, "	\$2919.27 12
1st July, " " 30th September, 1973	\$3167.87.
1st October " " 31st December, 1973.	\$2089.66
1st January 1974 " 30th March, 1974	\$3137.57
TOTAL	12449.41

The Maipenairu people are only people producing copra and here are the total amount recorded last year and this first four month for 1974.

MAIPENAIRU

M2 ECONOMIC OF THE AREA (cont...)

MAIPENAIRU

THIRTH THIRDTH PERIOD	AMOUNT
	\$ ¢
1st January, 1973 to April 1973	204. 55
" May, 1973 to August 1973	368.28
" September to December, 1973	837.40
" January to April, 1974	<u>1613.91</u>
TOTAL	<u>\$ 3019.91</u>

The people do get income out of it the things the sell locally at markets in Muro and Baimuru. They do not get as much benefits out of this ~~marketings~~ They said that at Muro Market people do ~~more~~ sell their things much faster then Baimuru Market. A very minor operation in this Division ~~is~~ are Muro for the ~~E~~ furthest in Ihu Patrol Area and Baimuru for the closest.

There are wages earners within the Division are:

Estimated Annual Income

1 APO (Mapaio)	\$650
1 APO (MAIPENAIRU)	650
5 Teachers (Urika) 'T'	7800
3 Teachers (Mapaio 'T'S)	4600
3 PASTORS (U.C.)	102
2 Pastors (S.D.A.)	48
6 Labourers (Urika Plantation)	1728
2 Teachers (MAPAIO S.D.A.)	1400
TOTAL	<u>\$156970</u>

Sago would be the main cash crop of the 'inland' Iaris whilst copra would be most important cash crop of the coastal E Iari Villagers. Mudcrabs, crocodile and pig are other primary produce cash earners. Several villages have selo machines and sell their finished product the Boys Scout ~~association~~ association in Port Moresby. The sell of carvings and hire of outboard moters provides another minor source of income.

M3 ECONOMIC OF THE AREA (cont...)

(f) Nil.

(g) Nil comment.

(h) It is the present policy of the Commonwealth Savings Bank not to spread abroad among the vulgar or the people information concerning Bank Accounts. The people were asked whether they wished to divulge this information to the reporting officer, the majority stated they did not wish to do so.

N POSSIBILITIES OF EXPANDING THE ECONOMY

In future there will be ~~possibilities~~ possibilities for this census Division to improve as there are more coconut ~~tree~~ trees which are immature. ~~XXXXXX~~ The vegetation coverage of the Iari Census Division is a admixture of rainforest nipa ~~at~~ palms and mangroves, the terrain low lying and swampy, and the soil infertile. It does, of course, support economic trees - mainly banana and coconut palms - but the produce of much trees is naturally effected by the ~~condition~~ condition existing where they grow.

Therefore, if one considers this terrain ~~as~~ as arable land, then all of undeveloped Iari area must be looked upon as a site for increased planting of permanent trees.

It would not be feasible for market ~~g~~ gardening to be increased as there would no outlet for such an increase. The main market garden produce market the Baimuru Station for the ~~nearest~~ ~~nearest~~ closest and Muro for the furthest. ~~Employment~~ Which is already ~~relatively~~ relatively well supplied. by the close villages.

~~Wages~~ Wages earning could only be increased in this area at the ~~expense~~ expense of other Census Divisions in the Baimuru Area. Employees maintain full employment at all times; there are always more workers than work available.

Fishing still remains the most ~~promising~~ promising field through which the economy ~~may~~ may be expanded to a marked degree. However, exploiting the potential of this industry has always been the stumbling block in this region. It has always been considered that a large capital backing together with a degree of business acumen was necessary to commence and operate a successful fishing venture.

This is because the thinking has been based on a frozen fish which requires diesel operated freezers collection boat and a large base freezer, all of which ~~entail~~ entail a considerable ~~amount~~ amount of capital outlay.

Smoked fish has possibilities, but at the moment has only a limited market.

0 ATTITUDE TOWARDS LOCAL GOVERNMENT.

The people in this Division are not happy about the way how the Basuru Local Government Council used the money for this financial year. The councillors are complaining for not receiving their allowance. They put their blame to the Council clerk. They said that he stole the money for the council. But they should blame the finance committee for ordering unestimated/ items.

Some of the people said that they will not pay the tax for the coming financial year. There are more non tax payer than the tax payers.

Some people stated that they are not happy about the councillors because some do not go for meetings. They want council to provide them with transport. ~~to go~~ Even after coming back from the meetings. They do not gather the people ~~to talk~~ to talk about what ~~things~~ things they have talked in the meeting. Even one of do not know what they have talked in the ~~meeting~~ council meeting.

P ATTITUDE TOWARDS CENTRAL GOVERNMENT

IT is very hard to describe ~~that~~ the people of this area their attitude towards Central Government. People seems that they non't have much interest towards Central Government. Politically they are ~~poor~~ poor. They don't have much interest in either Central Government or Local Government. They mainly thought the Field Officers are the ~~State~~ Government.

During my patrols nobody in the village even asked me about this. It would be long time before people will fully know about the Government.

I assumed that people who are working outside the district are more influence then the villageers towards Central Government and members of the House of Assembly.

Q. ACCOMMODATION SERVICES AND FACILITIES.

There are no accommodations in this areas except at Baimuru. There is a Hotel with ~~ten~~ ten Bed rooms. But they do have club house at Maepaio. If many officers do go to that village then the club house will used only on that time. In every villages they do have rest houses for officers to spend a night.

	OPPA KOKI	61870	1972
	LIFE IYLA	61631	20408
	MALLAN KAIOPA	12593	330223
	IYU3 AYA	61636	47705
	LIFE MALLAN	61603	378
BAVINKIVAU	LIFE KAIOPA	12594	66101
	MALL KAIKI	61332	28 29
	KAIKI KUTU	UN KNOWN	V34055
	KAIKI KAIKIRA	61317	V 23
CHAYIKYSTRU	AVA KAIKI	61622	V4 24 5
A "	MALL KAIKIRO	61324	V34764
BAVINKAUPARA	MALL KAIKI	12586	480
	KAIKI KAIKIRA	61346	342
	MALL VALL	61603	4018
	KAIKI KAIKI	12553	106960
	KAIKI KAIKI	61632	V33453
	MALL KAIKI	61606	X27742
	MALL KAIKI	2 64089	V331603
	MALL KAIKI	61663	V32814
KAIKIRAPARA	KAIKI KAIKI	12582	KIKA
	KAIKI KAIKI	12583	KIKA
	KAIKI KAIKI	12584	KIKA
	KAIKI KAIKI	12585	KIKA
BAVINKAUPARA NO 4	KAIKI KAIKI	61605	189112

TABLE

APPENDEX 'A'

SHOT GUNS

<u>VILLAGE</u>	<u>NAME</u>	<u>LICENCE No</u>	<u>SERIAL No</u>
<u>MAPAIO</u>			
AIKAVARAVI	MAILAU API	12596	C302909
"	OPERA KOAI	61630	19762
"	AIPO IVIA	61631	M0408
"	MAILAU KAIOPA	12593	C302625
"	IVIA A'A	61626	47703
"	LAPE MAILAU	61683	U/S
RAVIKIVAU	AUA KAIOPE	12584	86101
"	BIAE KAIRI	61332	PR 29
"	KAIRI KOIVI	UN KNOWN	V34055
"	KAIRI KAIVIRA	61317	V 23
OKAIKENAIRU	AUA KAIRI	61622	VQ R# 5
"	BALI PEVIRO	61324	V34764
RAVIKAUPARA	PAIARI ARIKI	12586	4VO
"	KEA'A AUKIRI	61346	34T
"	MAPA VAI	61603	4018
"	API ARAU	12595	106860
"	ETE BALI	61632	V33453
"	KALI API	61608	X29792
"	BALI AKIA	P 61669	P331605
"	MARIA KOIVI	61663	V32814
"			
<u>RAVIKAUPARA</u>	<u>RAVIKAUPARA</u>	<u>RAVIKAUPARA</u>	<u>RAVIKAUPARA</u>
XX	KAIKI KAIKI	KAIKI	KAIKI
X	KAIKI KAIKI	KAIKI	KAIKI
X	KAIKI KAIKI	KAIKI	KAIKI
"			
RAVIKAUPARA NO 4	KAIOPA MARIA	61605	149112
"	OINAI		

SHOTGUNS(Cont..)

VILLAGE	NAME	LICENCE No.	SERIAL No.
RAVIKAUPARA NO1	KAOIPA MARIA	61605	149112
"	OINAI EVARA	61662	61662
RAVIKIVAU NO2	AMUA BAI	61600	V 34763
"	NAVAI IPAI	61641	J05
"	EPINI	n/a	V33175
MAIPENAIRU	KAIRI KOIVI	61617	37631
"	OVIA VAI	61 12576	118774
"	KAIRI KOIVI KOIVI	61602	36
"	AUA AKIA	125600 6168	A889003
"	mauri ariki	61680	37632

APPENDEX 'B'

OUTBOARD MOTOR

<u>VILLAGE</u>	<u>MAKE</u>	<u>I/S S/S</u>	<u>H.P.</u>	<u>L</u>	<u>NOTES</u>
AIKAVARAVI	YAMAHA	L/S	8		SERVICEABLE
"	MERCURY	L/S	6		U/S
"	"	"	10		U/S
"	JOHNSON	S/S	6		U/S
OKAYKENAIRU	"	L/S	6		U/S
RAVIKAUPARA	EVENIRUDE	S/S	6		SERVICEABLE
"	JOHNSON	L/S	20		"
"	EVENIRUDE	S/S	3		"
ONOPARAVI	EVENIRUDE	L/S	33		U/S
MAIPENAIRU	JOHNSON	L/S	20		SERVICEABLE
"	"	"	40		"